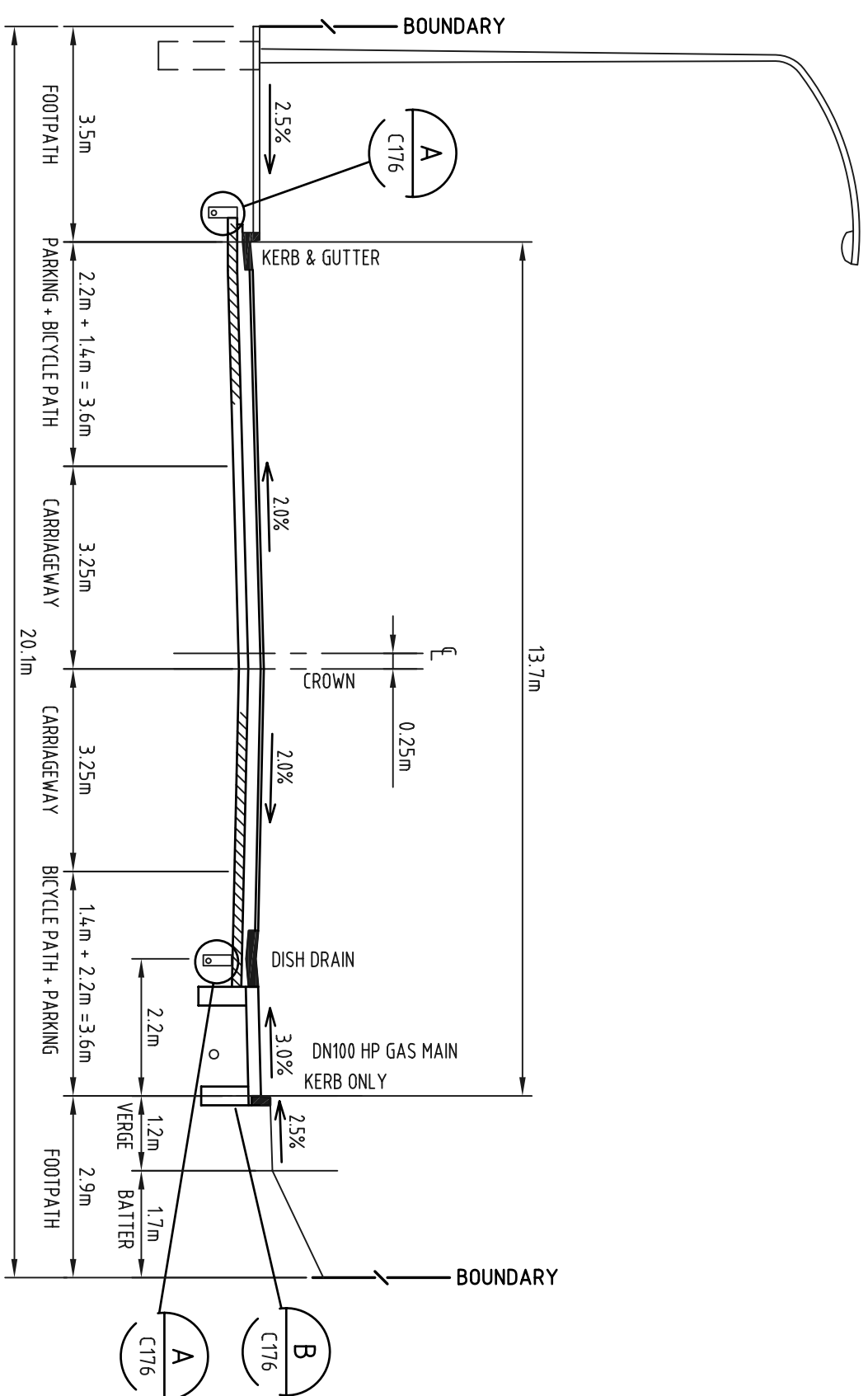


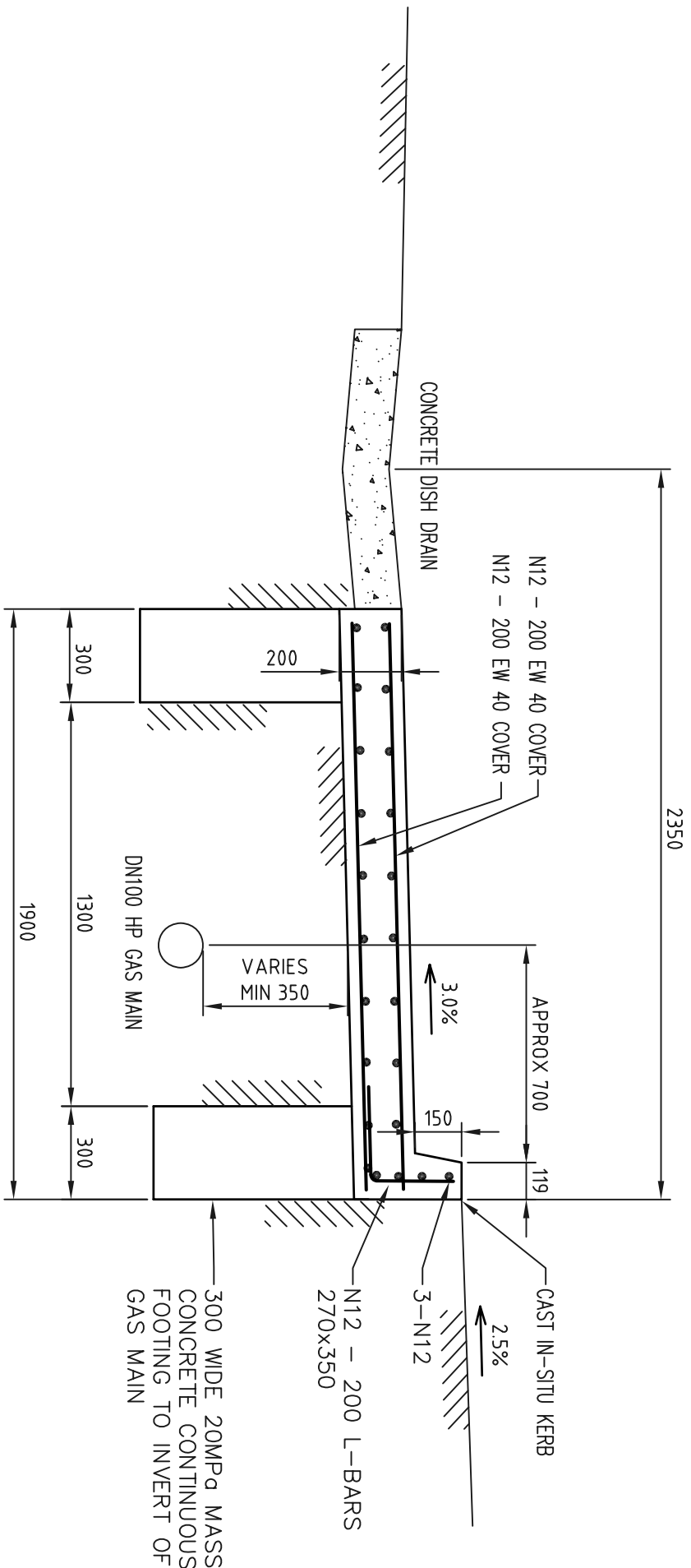
Issue	Amendment	By	Date
1	CONCILIAT SUBMISSION	EL	22/11/05
2	CONCILIAT SUBMISSION	EL	12/12/07
3	WALKER'S OFFSET FROM REMOVED	EL	05/05/08
4	WALKER'S STREET LEVEL LOWERED	EL	04/05/09
5	WALKER'S STREET CARABIGREARY WORKED	EL	28/05/09
6	ISSUED PER CONSTRUCTION	EL	31/08/09
7	COVER SLAB ADDED OVER GAS MAIN	EL	15/09/09



WALKER STREET - CL09

SECTION

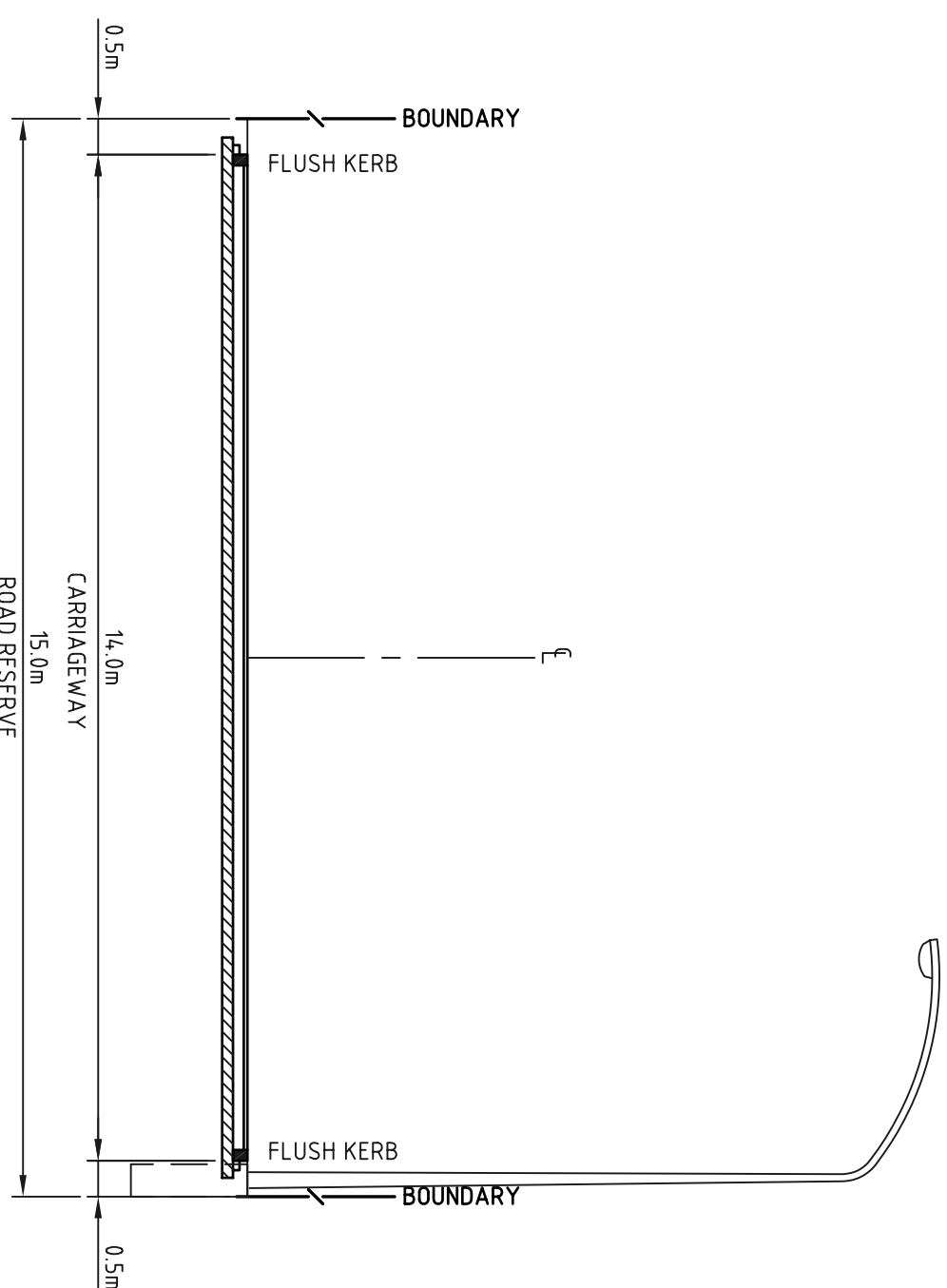

SCALE 1: 100

$$\frac{1}{\begin{pmatrix} C113 \\ C116 \\ C119 \end{pmatrix}}$$


CONCRETE COVER SLAB OVER GAS MAIN

DETAIL

SCALE 1: 20



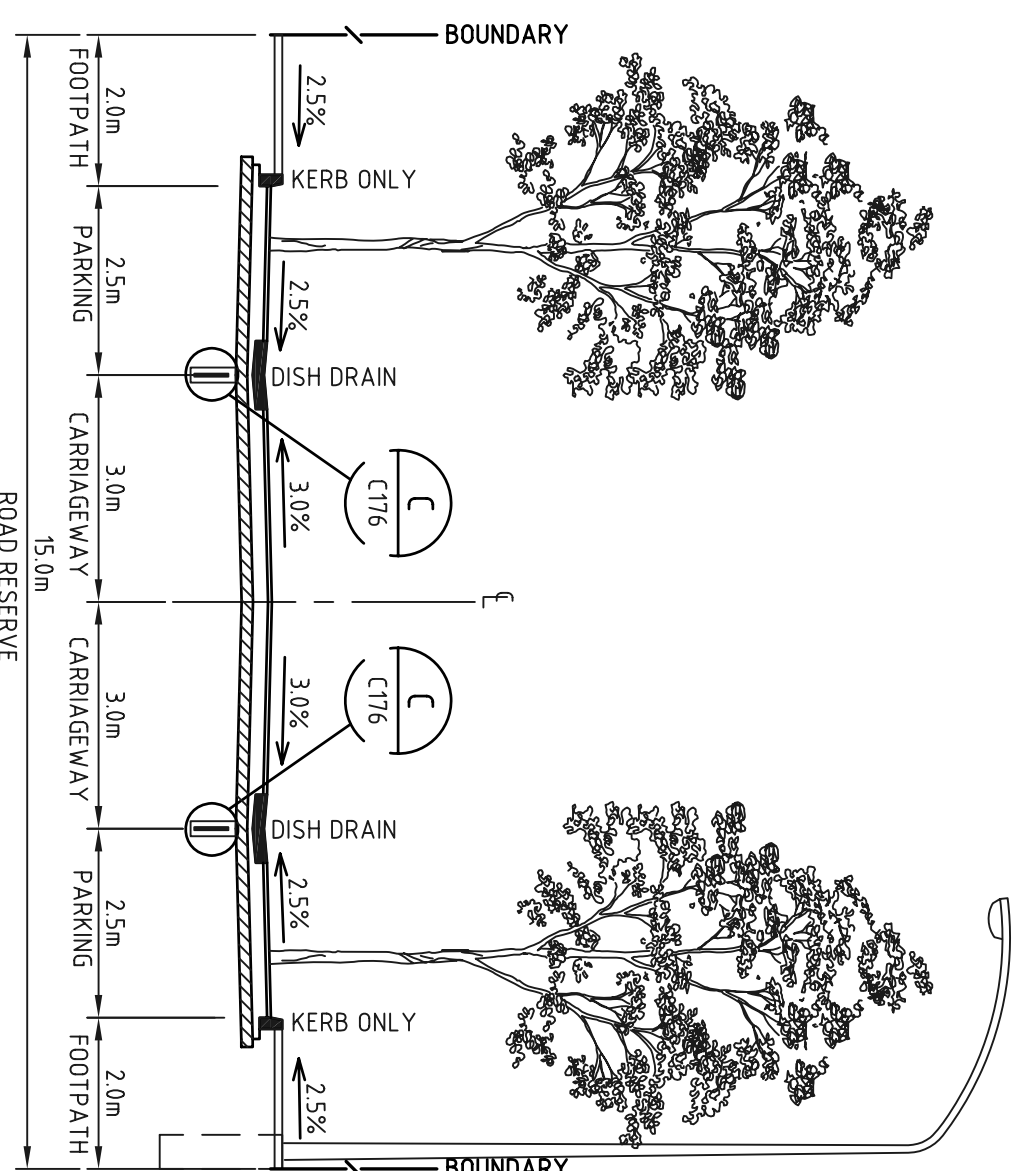
END OF TIMBROL AVENUE (EAST OF SHORELINE AVENUE) - CL07

AND PEAKE STREET - CLO5

SECTION

SCALE 1 : 1000

14
C116



TIMBROL AVENUE (EAST OF SHORELINE AVENUE) - CL07
AND PEAK STREET - CL05

AND PEAK STREET - CLOS

SECTION

SCALE 1:10

7
C116



DATE DRAWN 30.09.06	SCALE 1:100
PROJECT NUMBER 3122	DRAWING NUMBER C102-V7
DRAWN BY EL	ISSUE 7

DATE DRAWN 30.09.06	SCALE 1:100
PROJECT NUMBER 3122	DRAWING NUMBER C102-V7
DRAWN BY EL	ISSUE 7