

Notice of Modification

Section 4.56 of the *Environmental Planning and Assessment Act 1979*

As delegate of the Minister for Planning and Public Spaces, I modify the project approval referred to in Schedule 1, as set out in Schedule 2.



David Kitto
Executive Director
Resource Assessments and Business Systems

Sydney 23 MAY

2019

Schedule 1

The project approval (10_0054), granted by the Land and Environment Court of New South Wales for the Dargues Gold Project on 8 February 2012.

Schedule 2

1. In SCHEDULE 1, delete 'Dargues Reef Gold Project' and replace with 'Dargues Gold'.
2. In the list of definitions, delete the definitions for 'Council', 'DPI – Water', 'Material harm to the environment', and 'Minister' and insert the following in alphabetical order:

Council	Queanbeyan-Palerang Regional Council
Dol Lands & Water	Department of Industry – Lands & Water Division
Material harm	Is harm that: <ul style="list-style-type: none">• involves actual or potential harm to the health or safety of human beings or to ecosystems that is not trivial; or• results in actual or potential loss or property damage of an amount, or amounts in aggregate, exceeding \$10,000 (such loss includes the reasonable costs and expenses that would be incurred in taking all reasonable and practicable measures to prevent, mitigate or make good harm to the environment)
Minister	Minister for Planning and Public Spaces, or delegate
3. In the list of definitions, insert the definitions for 'Minimise' and 'Non-compliance' in alphabetical order:

Minimise	Implement all reasonable and feasible mitigation measures to reduce the impacts of the project
Non-compliance	An occurrence, set of circumstances or development that is a breach of this approval but is not an incident
4. In the definition of 'EA', delete all words after 'Environmental Assessment titled Environmental Assessment for the Dargues Gold Mine, Modification 2, dated July 2013, prepared by R.W. Corkery and Co Pty Limited, including the Response to Submissions; ', and insert:

'Environmental Assessment titled Environmental Assessment for the *Dargues Gold Mine, Modification 3, dated July 2015*, prepared by R.W. Corkery and Co Pty Limited, including the Response to Submissions; and Statement of Environmental Effects titled "*Statement of Environmental Effects for the Dargues Gold Mine, Modification 4*", dated November 2018, prepared by R.W. Corkery and Co Pty Limited, including the Response to Submissions.'
5. In the definition of 'Response to Submissions', delete all words after ' , and letter from Cortona Resources Limited, dated 15 December 2010, ', and insert:

'Response to Submissions, dated November 2015, Response to Submissions, dated January 2019, and Response to OEH issues, dated March 2019.'

6. In SCHEDULE 3, delete all references to 'DPI Water' and replace with 'DoI – Lands & Water'.
7. In Table 9 of SCHEDULE 3, delete the reference to 'Threatened Species Conservation Act, 1995', and replace with '*Biodiversity Conservation Act 2016*'.
8. Delete condition 6 of SCHEDULE 5, and replace with:

'Incident Notification

6. The Department must be notified in writing to compliance@planning.nsw.gov.au immediately after the Proponent becomes aware of an incident. The notification must identify the project (including the application number and the name of the project if it has one), and set out the location and nature of the incident.

Non-Compliance Notification

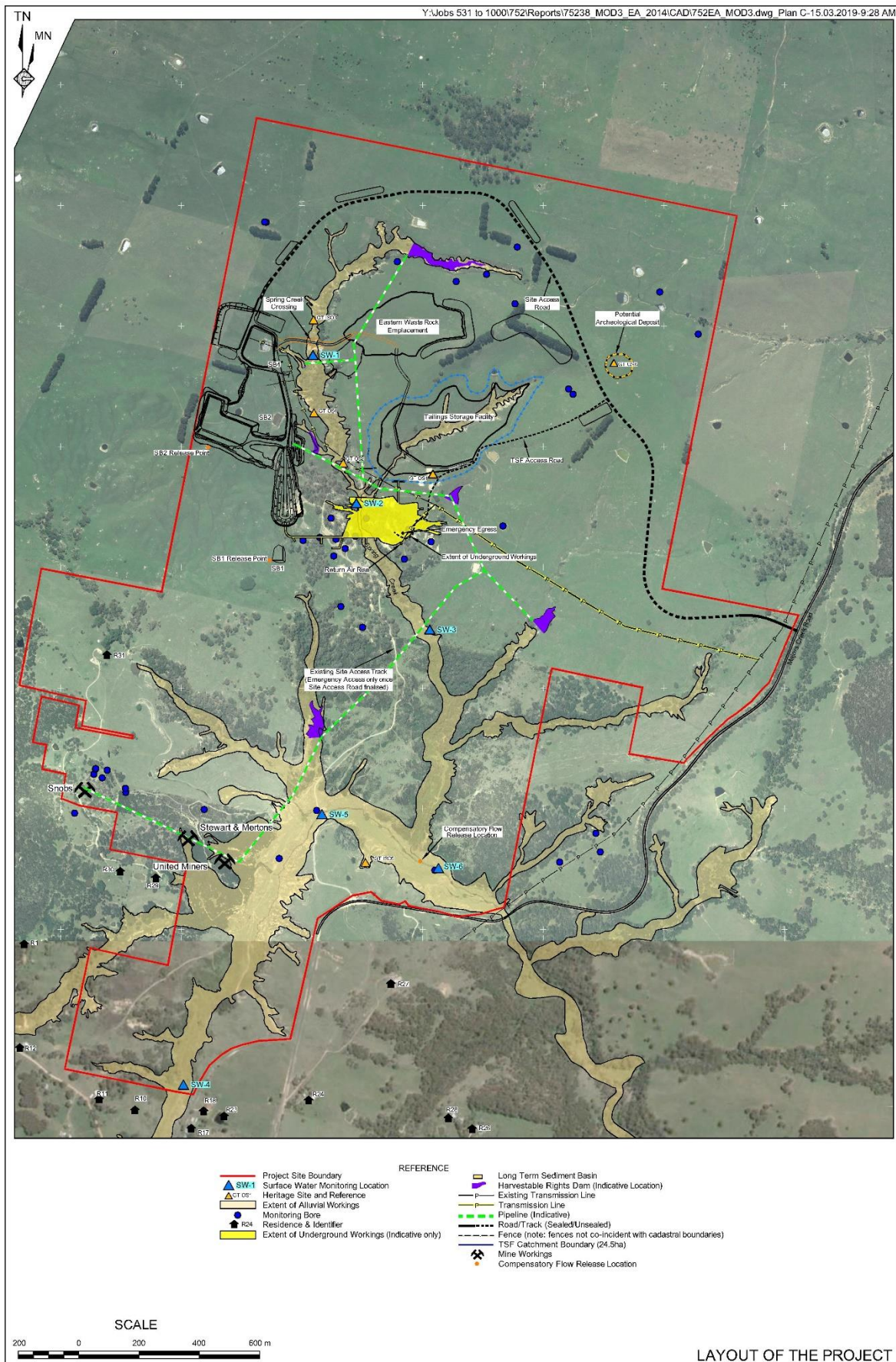
- 6A. The Department must be notified in writing to compliance@planning.nsw.gov.au within 7 days after the Proponent becomes aware of any non-compliance with the conditions of this approval. The notification must identify the project and the application number for it, set out the condition of approval that the project is non-compliant with, the way in which it does not comply and the reasons for the non-compliance (if known) and what actions have been done, or will be, undertaken to address the non-compliance.'
9. In APPENDIX 1, delete the table for the 'SCHEDULE OF LAND', and replace with:

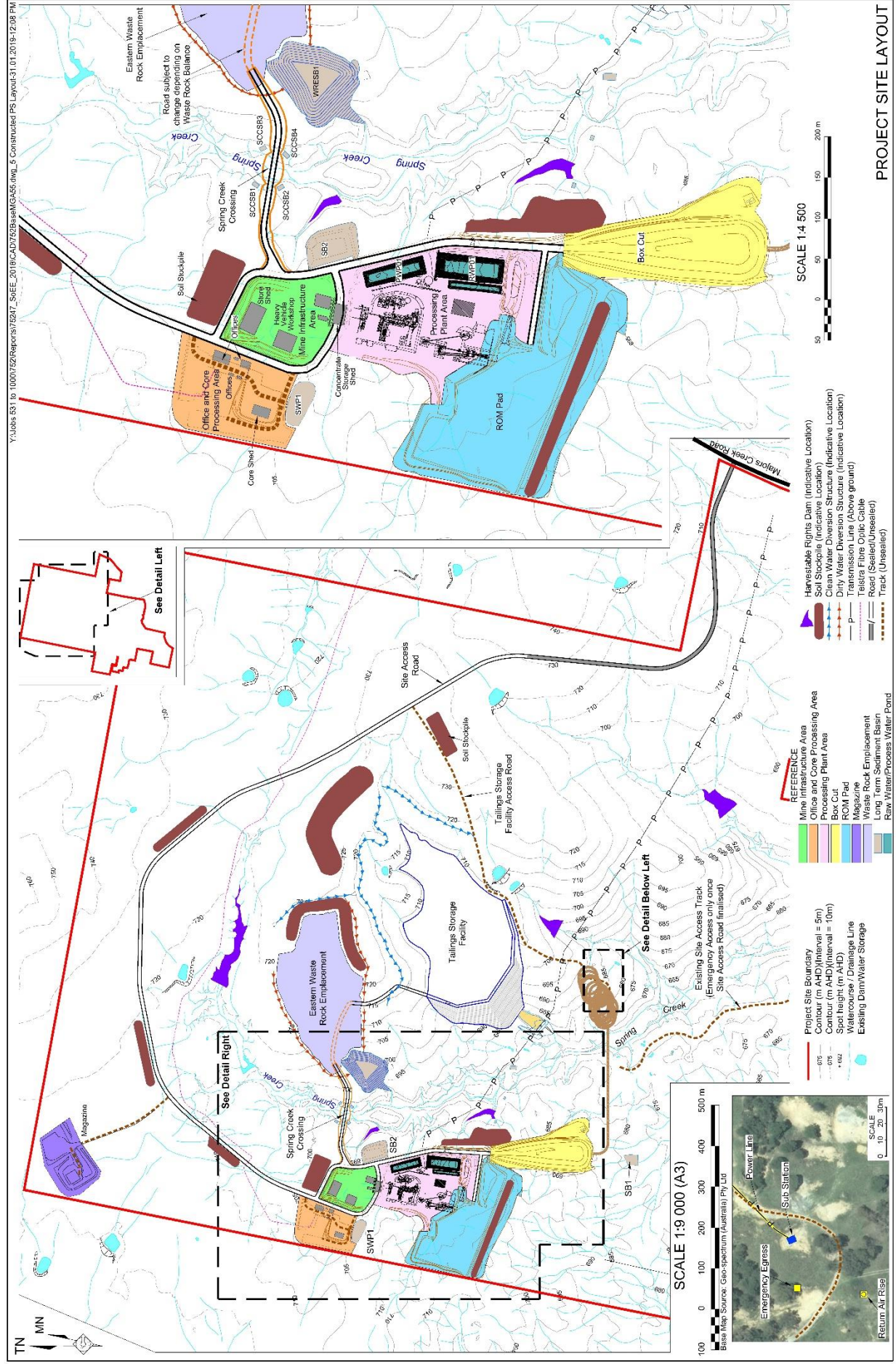
RWC (2010a) Folio Number		Revised/Additional Folio Number		Ownership
Lot	DP	Lot	DP	
102	755934	102	1170553	Dargues Gold Mine Limited
1021	1127185	103	1170553	
2	986483	105	1170553	
3	986483	106	1170553	
104	1100849	104	1180508	
1	986483	1	986483	
4	986483	4	986483	
5	986483	5	986483	
Part 210	755934	Part 210	755934	
		104	1100849	
		1	136801	
		2	136801	
		3	755934	
		82	755934	
		83	755934	
		113	755934	
		114	755934	
		143	755934	
		193	755934	Crown Land

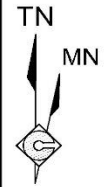
Source: Big Island Mining Pty Ltd (2018)

10. Delete APPENDIX 2 and APPENDIX 4, and replace with the following:

APPENDIX 2 PROJECT LAYOUT PLANS



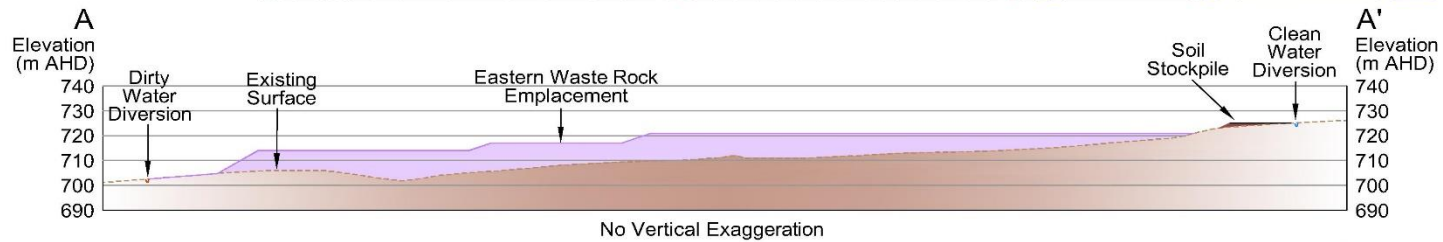
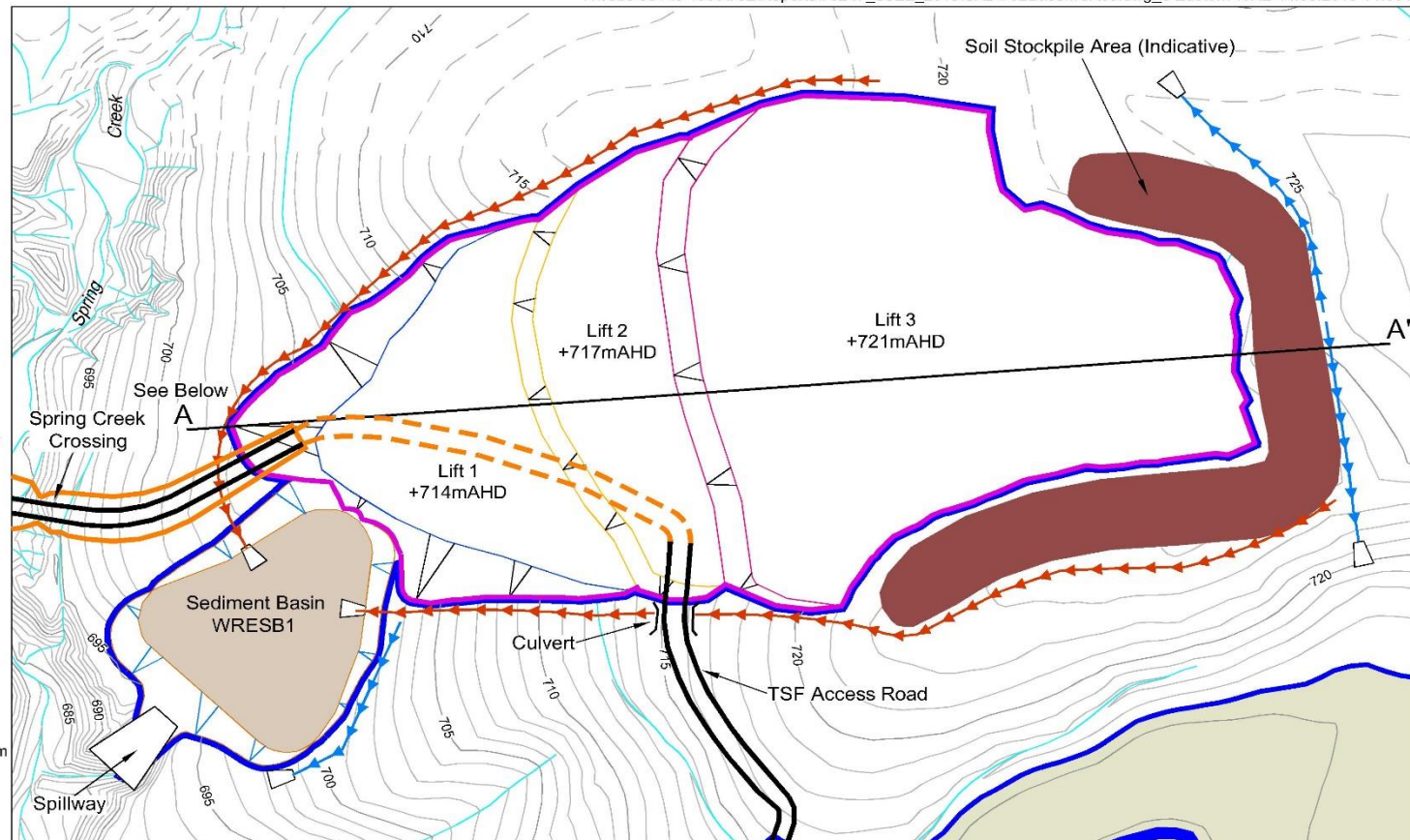




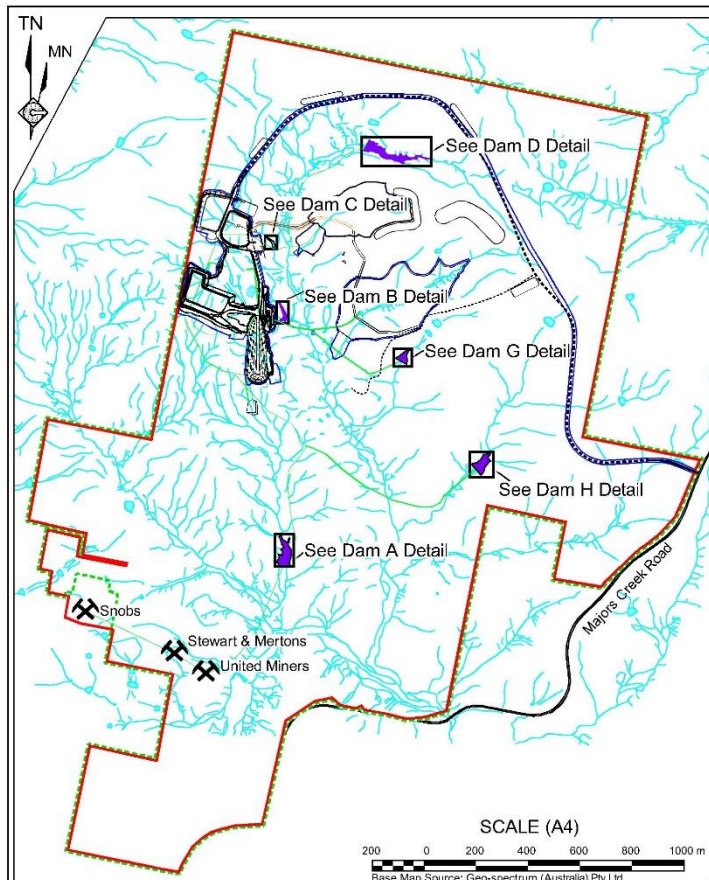
- REFERENCE**
- Waste Rock Emplacement Boundary
 - 700 Contour (m AHD)(Interval = 1m)
 - 700 Contour (m AHD)(Interval = 2m)
 - Watercourse / Drainage Line
 - Clean Water Diversion
 - Dirty Water Diversion
 - Energy Dissipator
 - Section Line (See Below)

PLAN SCALE 1:3 000 (A4)

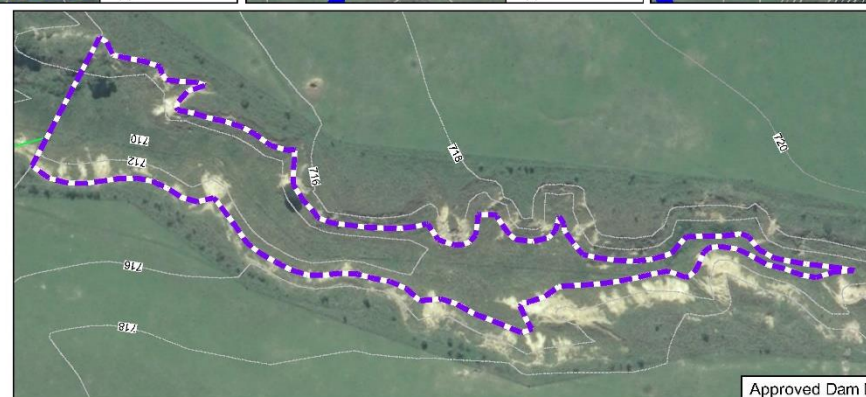
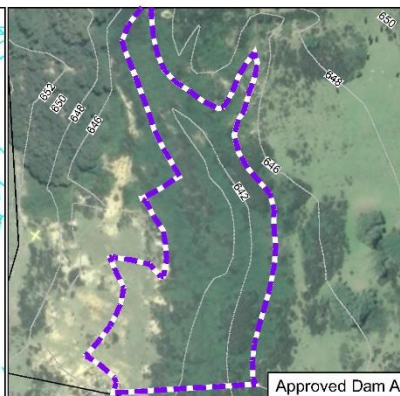
0 50 100 150m



**INDICATIVE LAYOUT OF THE
EASTERN WASTE ROCK EMPLACEMENT**



- REFERENCE**
- Project Site Boundary
 - Land Owned/Leased by Unity (Offset for Clarity)
 - Contour (mAHD)(Interval =1m)
 - Contour (mAHD)(Interval =2m)
 - Watercourse / Drainage Line
 - Sealed Road
 - Existing Dam/Water Storage
 - Approved Harvestable Rights Dam (Indicative Location)
 - Approved Pipeline
 - Approved Road/Track (Sealed/Unsealed)
 - Mine Workings



Note: Dams E & F are no longer proposed

INDICATIVE LAYOUT OF THE APPROVED
HARVESTABLE RIGHTS DAMS

APPENDIX 4 BIODIVERSITY OFFSET STRATEGY

