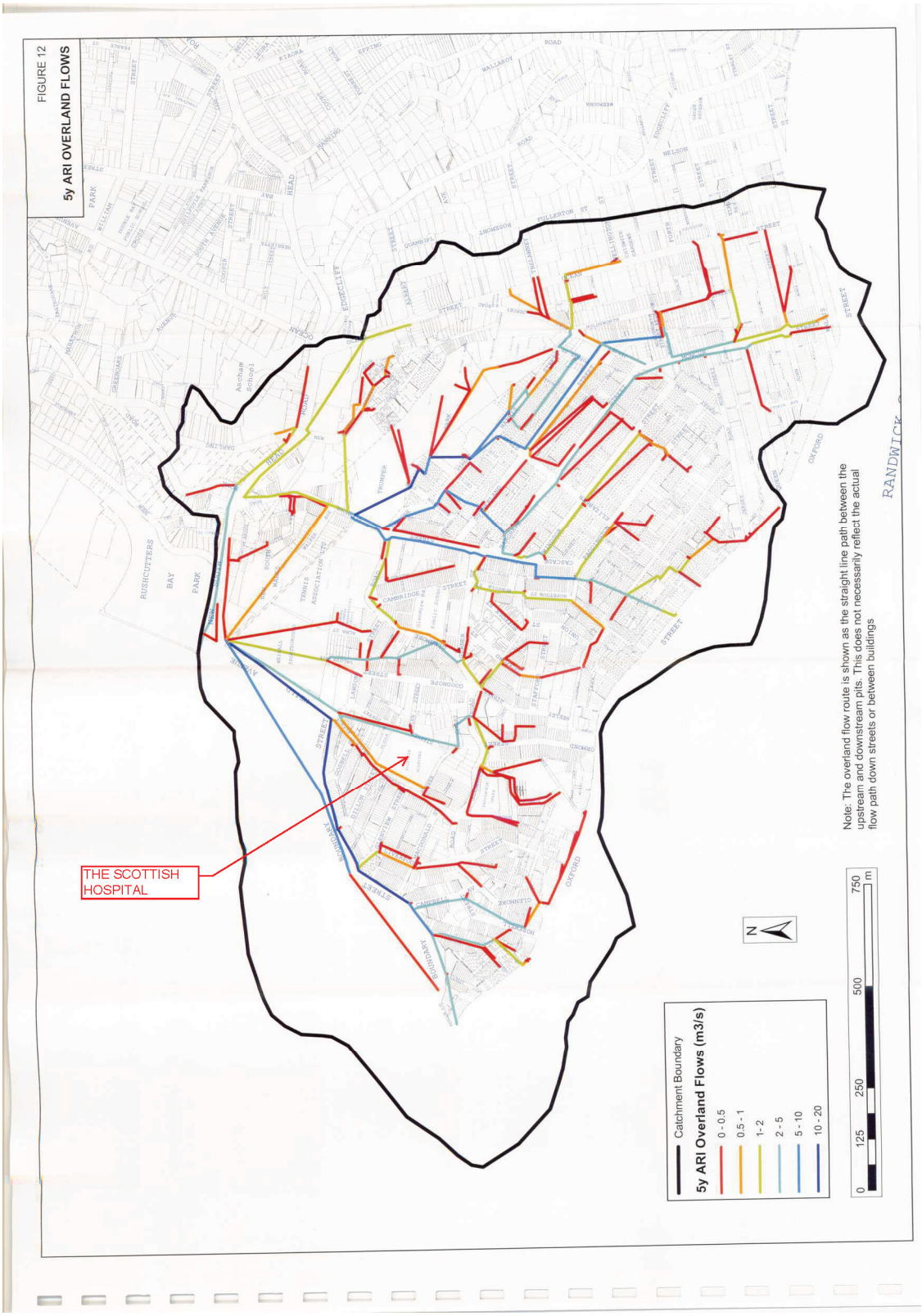
FIGURE 12
5y ARI OVERLAND FLOWS
THE SCOTTISH HOSPITAL
Catchment Boundary
5y ARI Overland Flows (m3/s)
0 - 0.5
0.5 - 1
1 - 2
2 - 5
5 - 10
10 - 20
0
125
250
500
750
m
N
Note: The overland flow route is shown as the straight line path between the upstream and downstream pits. This does not necessarily reflect the actual flow path down streets or between buildings

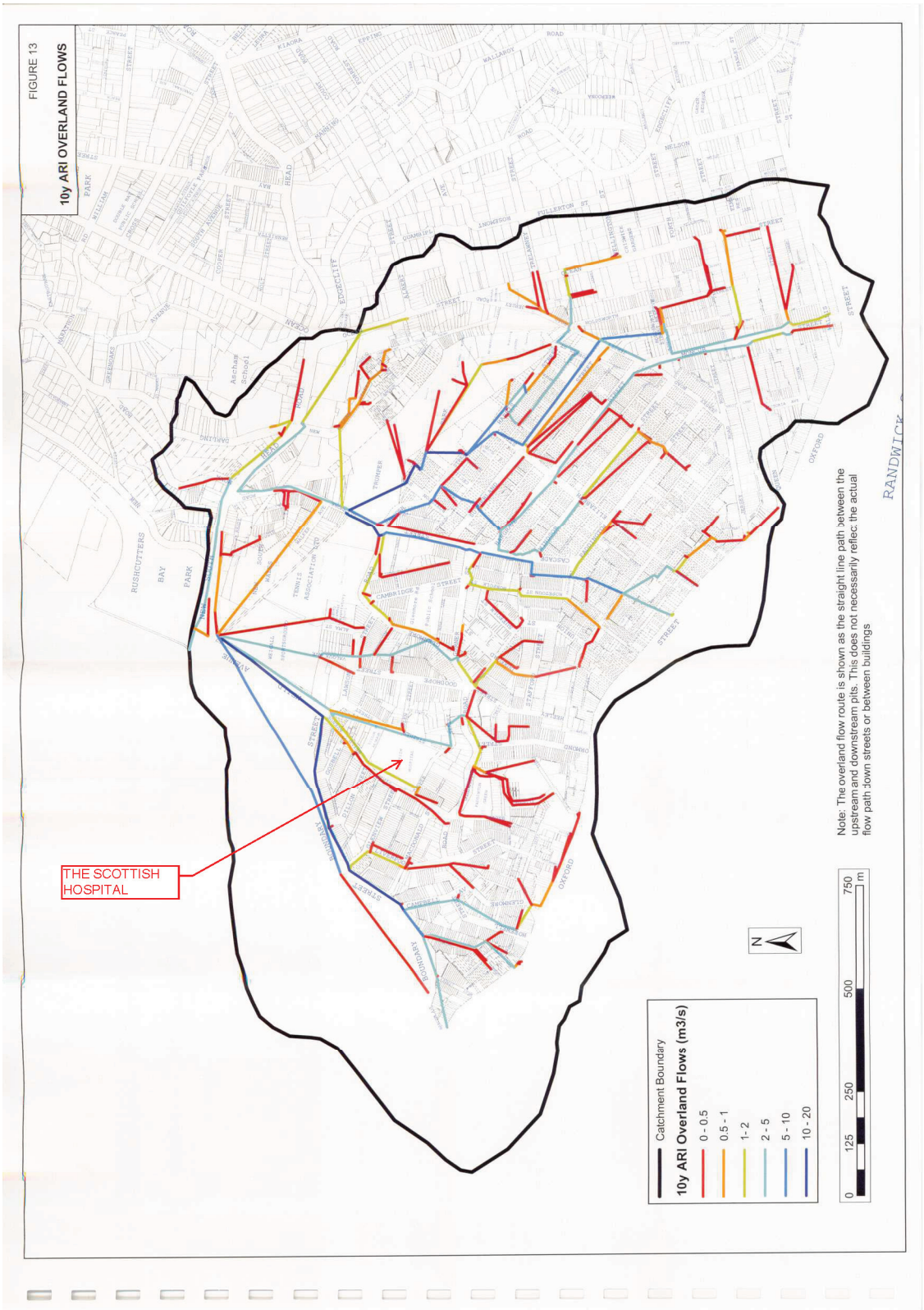
FIGURE 13
10y ARI OVERLAND FLOWS
THE SCOTTISH HOSPITAL
Catchment Boundary
10y ARI Overland Flows (m3/s)
0 - 0.5
0.5 - 1
1 - 2
2 - 5
5 - 10
10 - 20
0
125
250
500
750
m
N
Note: The overland flow route is shown as the straight line path between the upstream and downstream pits. This does not necessarily reflec the actual flow path down streets or between buildings

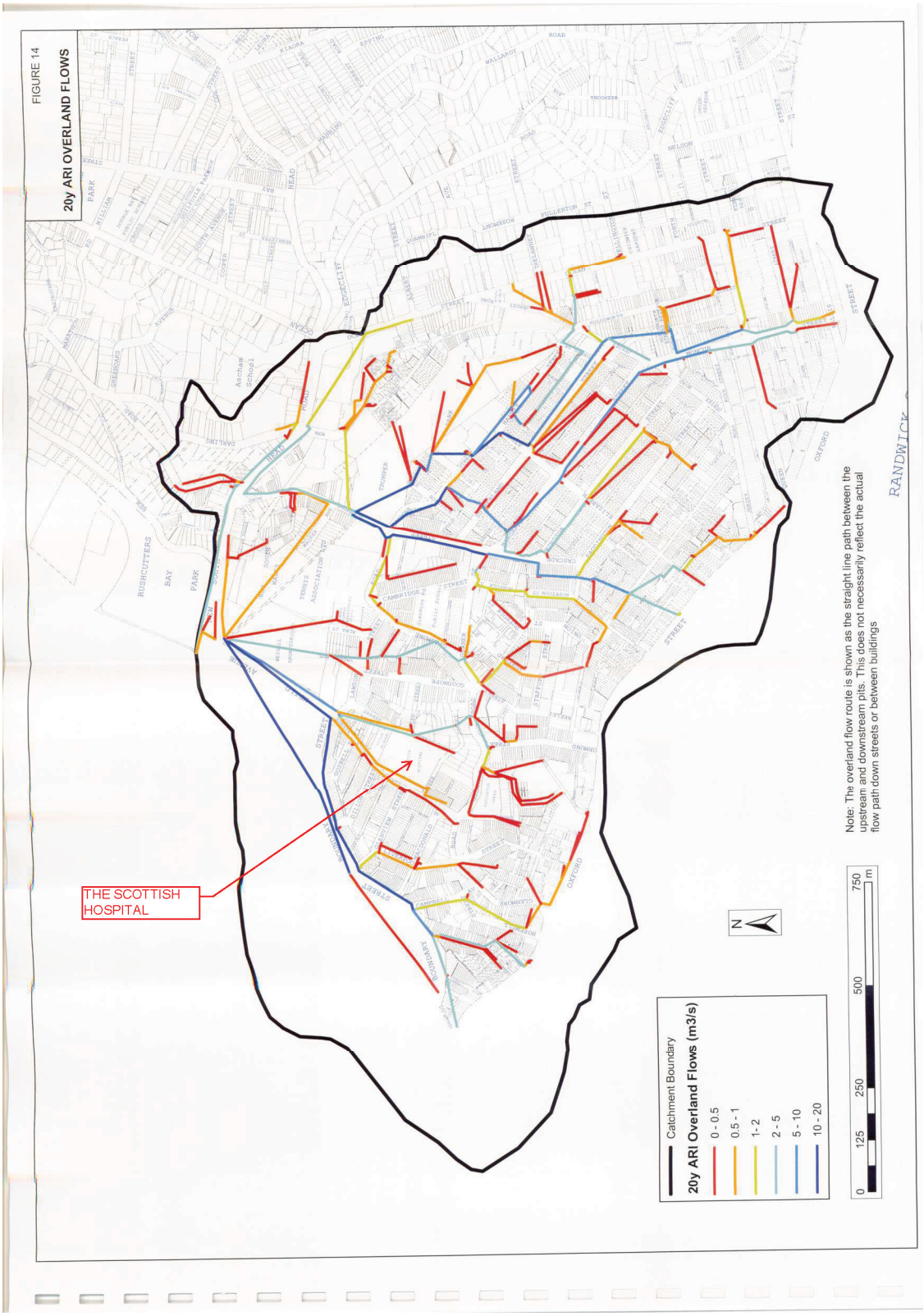
FIGURE 14
20y ARI OVERLAND FLOWS
THE SCOTTISH HOSPITAL
Catchment Boundary
20y ARI Overland Flows (m3/s)
0 - 0.5
0.5 - 1
1 - 2
2 - 5
5 - 10
10 - 20
N
0
125
250
500
750
m
Note: The overland flow route is shown as the straight line path between the upstream and downstream pits. This does not necessarily reflect the actual flow path down streets or between buildings
RANDWICK

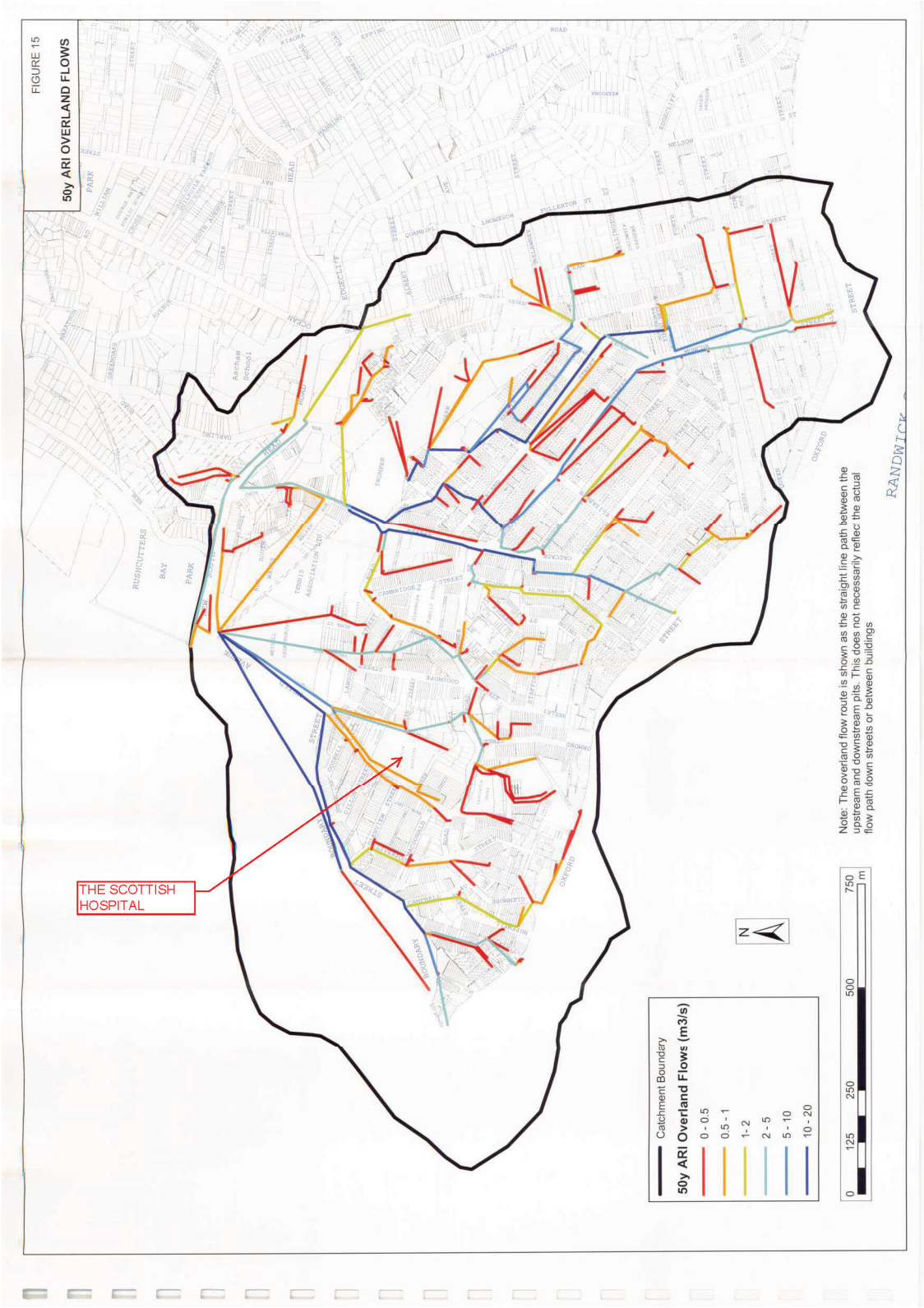
FIGURE 15
50y ARI OVERLAND FLOWS
THE SCOTTISH HOSPITAL
Catchment Boundary
50y ARI Overland Flows (m3/s)
0 - 0.5
0.5 - 1
1 - 2
2 - 5
5 - 10
10 - 20
0
125
250
500
750
m
N
Note: The overland flow route is shown as the straight line path between the upstream and downstream pits. This does not necessarily reflec the actual flow path down streets or between buildings
RANDWICK