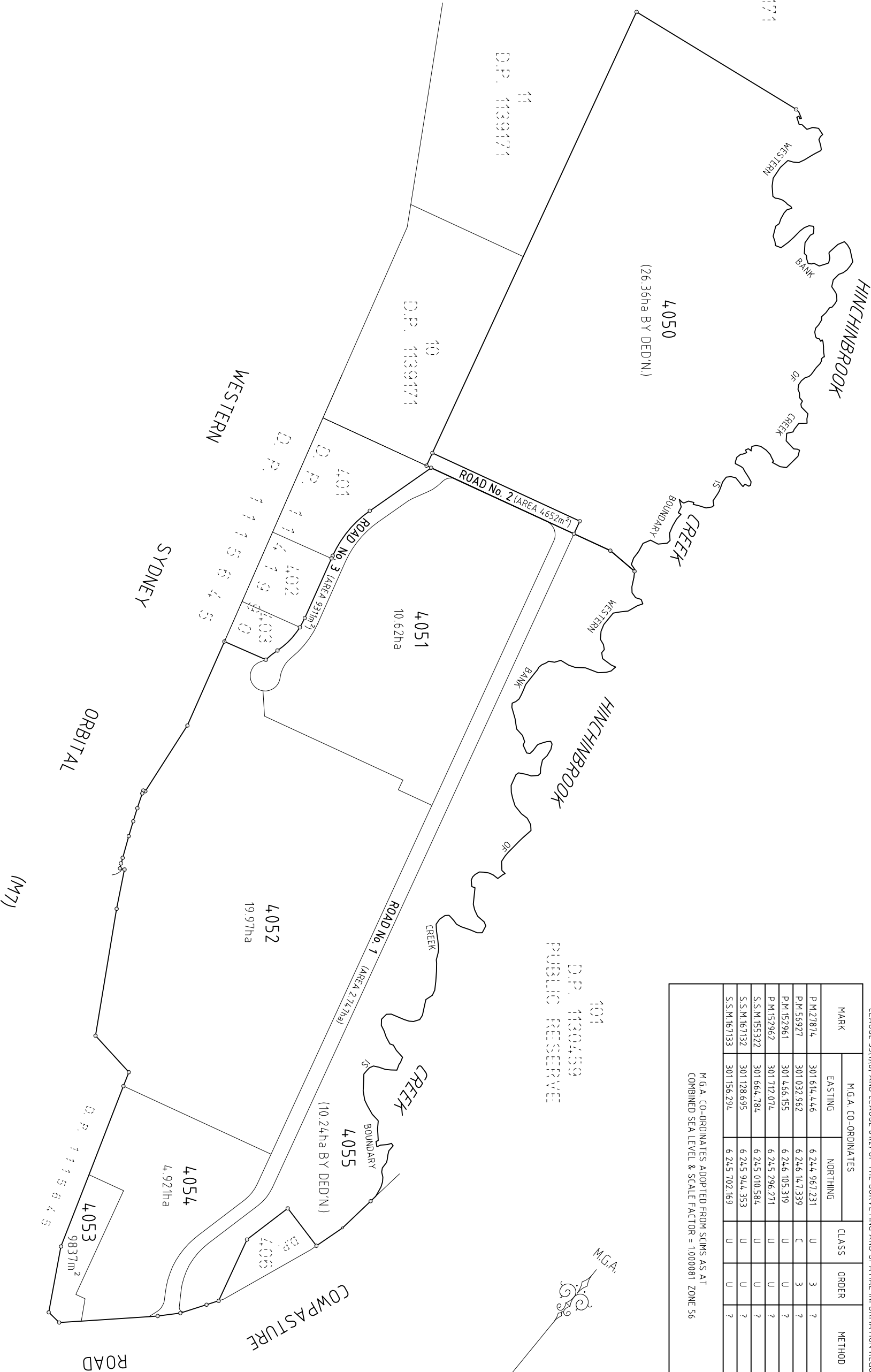


D.P. 1139171



MARK	M.G.A. CO-ORDINATES		CLASS	ORDER	METHOD	ORIGIN
	EASTING	NORTHING				
P.M. 27874	301 614 446	6 244 967 231	U	3	?	S.C.I.M.S.
P.M. 56927	301 032 962	6 246 147 339	C	3	?	S.C.I.M.S.
P.M. 152961	301 466 155	6 246 105 319	U	?	?	?
P.M. 152962	301 712 074	6 245 296 271	U	?	?	?
S.S.M. 153322	301 664 784	6 245 010 584	U	?	?	?
S.S.M. 167132	301 128 695	6 245 944 353	U	?	?	?
S.S.M. 167133	301 156 294	6 245 702 169	U	?	?	?

M.G.A. CO-ORDINATES ADOPTED FROM SCIMS AS AT
COMBINED SEA LEVEL & SCALE FACTOR = 1000081 ZONE 56

PRELIMINARY
DRAFT PLAN FOR
PART 3a
PURPOSES ONLY

NOTE: BEARINGS, DIMENSION
AND AREAS ARE SUBJECT
TO FINAL SURVEY.

Surveyor: GAVIN PAUL DRENNAN
Date of Survey:
Surveyor's Ref: 150126-DP-010-A

PLAN OF SUBDIVISION OF LOTS 404 & 405
D.P.

LGA: LIVERPOOL CITY
Locality: CECIL PARK
Subdivision No:
Lengths are in metres, Reduction Ratio: 1:4000

Registered

D.P.

11
D.P. 1039771

NOTE: BEARINGS, DIMENSION
AND AREAS ARE SUBJECT
TO FINAL SURVEY.

M.G.A.

PRELIMINARY
DRAFT PLAN FOR
PART 3a
PURPOSES ONLY

HINCHINBROOK

4 050
(26.36ha BY DED'N.)

CREEK

11

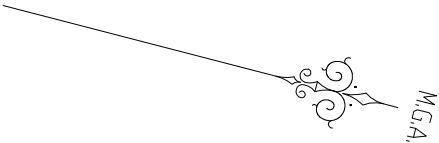
D.P. 1039771

NOTE
WESTERN BANK OF CREEK IS BOUNDARY

Surveyor: GAVIN PAUL DRENNAN Date of Survey: Surveyor's Ref: 150126-DP-010-A	PLAN OF SUBDIVISION OF LOTS 404 & 405 D.P.	LGA: LIVERPOOL CITY Locality: CECIL PARK Subdivision No: Lengths are in metres, Reduction Ratio: 1:1000	Registered	D.P.
--	--	--	------------	------

PRELIMINARY
DRAFT PLAN FOR
PART 3a
PURPOSES ONLY

4050
(26.36ha BY DED'N.)



HINCHINBROOK

CREEK

NOTE: BEARINGS, DIMENSION
AND AREAS ARE SUBJECT
TO FINAL SURVEY.

NOTE
WESTERN BANK OF CREEK IS BOUNDARY

D.P. 1139171

10

ROAD No. 2 (AREA 4,652m²)

4051

Surveyor: GAVIN PAUL DRENNAN
Date of Survey:
Surveyor's Ref: 150126-DP-010-A

PLAN OF SUBDIVISION OF LOTS 404 & 405
D.P.

LGA: LIVERPOOL CITY
Locality: CECIL PARK
Subdivision No:
Lengths are in metres, Reduction Ratio: 1:1000

Registered

D.P.



PRELIMINARY DRAFT PLAN
FOR PART 3a PURPOSES
ONLY

NOTE: BEARINGS, DIMENSION
AND AREAS ARE SUBJECT
TO FINAL SURVEY.

Surveyor: GAVIN PAUL DRENNAN
Date of Survey:
Surveyor's Ref: 150126-DP-010-A

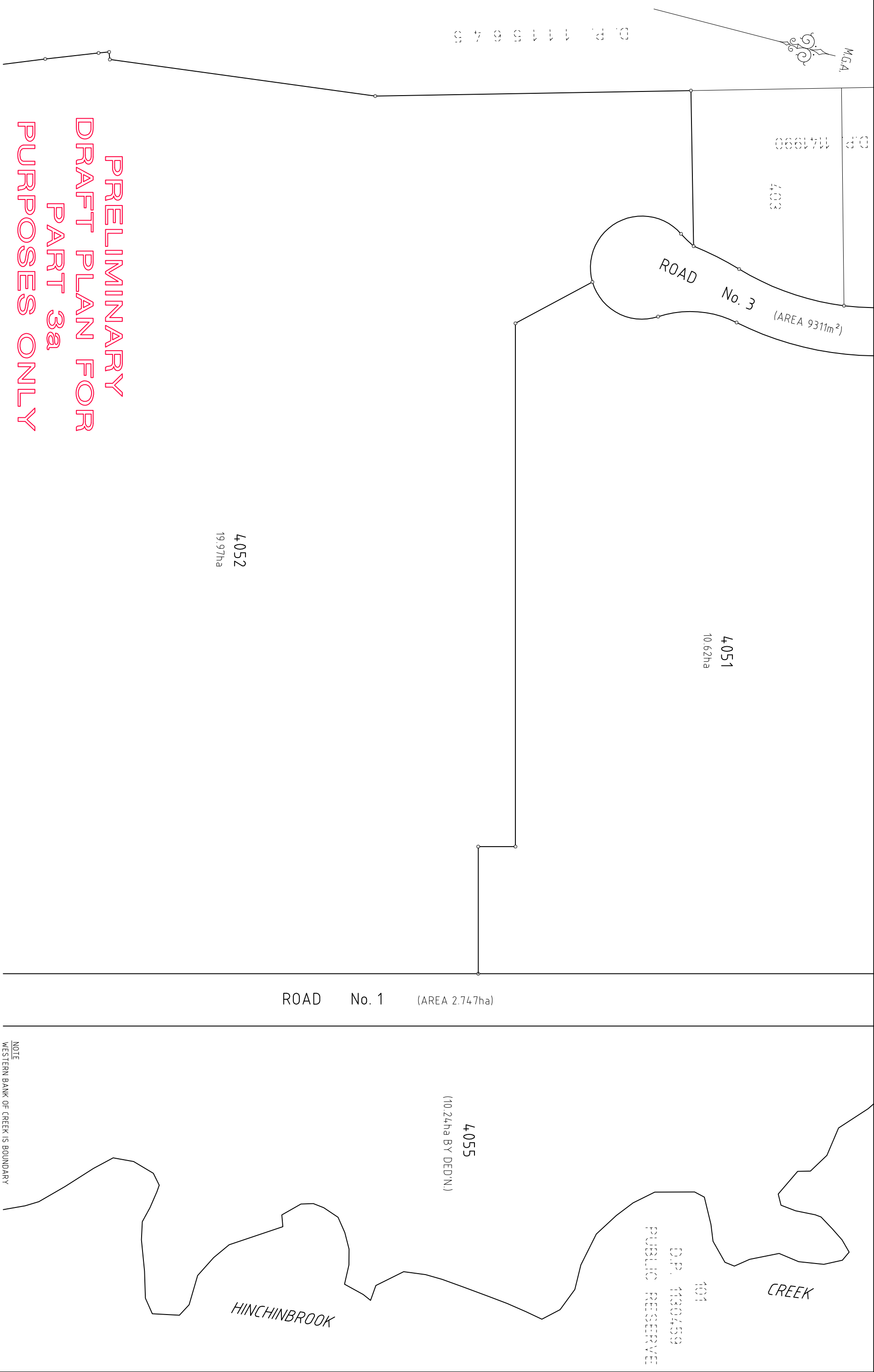
PLAN OF SUBDIVISION OF LOTS 404 & 405
D.P.

LGA: LIVERPOOL CITY
Locality: CECIL PARK
Subdivision No:
Lengths are in metres, Reduction Ratio: 1:1000

Registered

D.P.


10	20	30	40	50	Table of mm	90	100	110	120	130	140
----	----	----	----	----	-------------	----	-----	-----	-----	-----	-----



PRELIMINARY
DRAFT PLAN FOR
PART 3a
PURPOSES ONLY

NOTE: BEARINGS, DIMENSION
AND AREAS ARE SUBJECT
TO FINAL SURVEY.

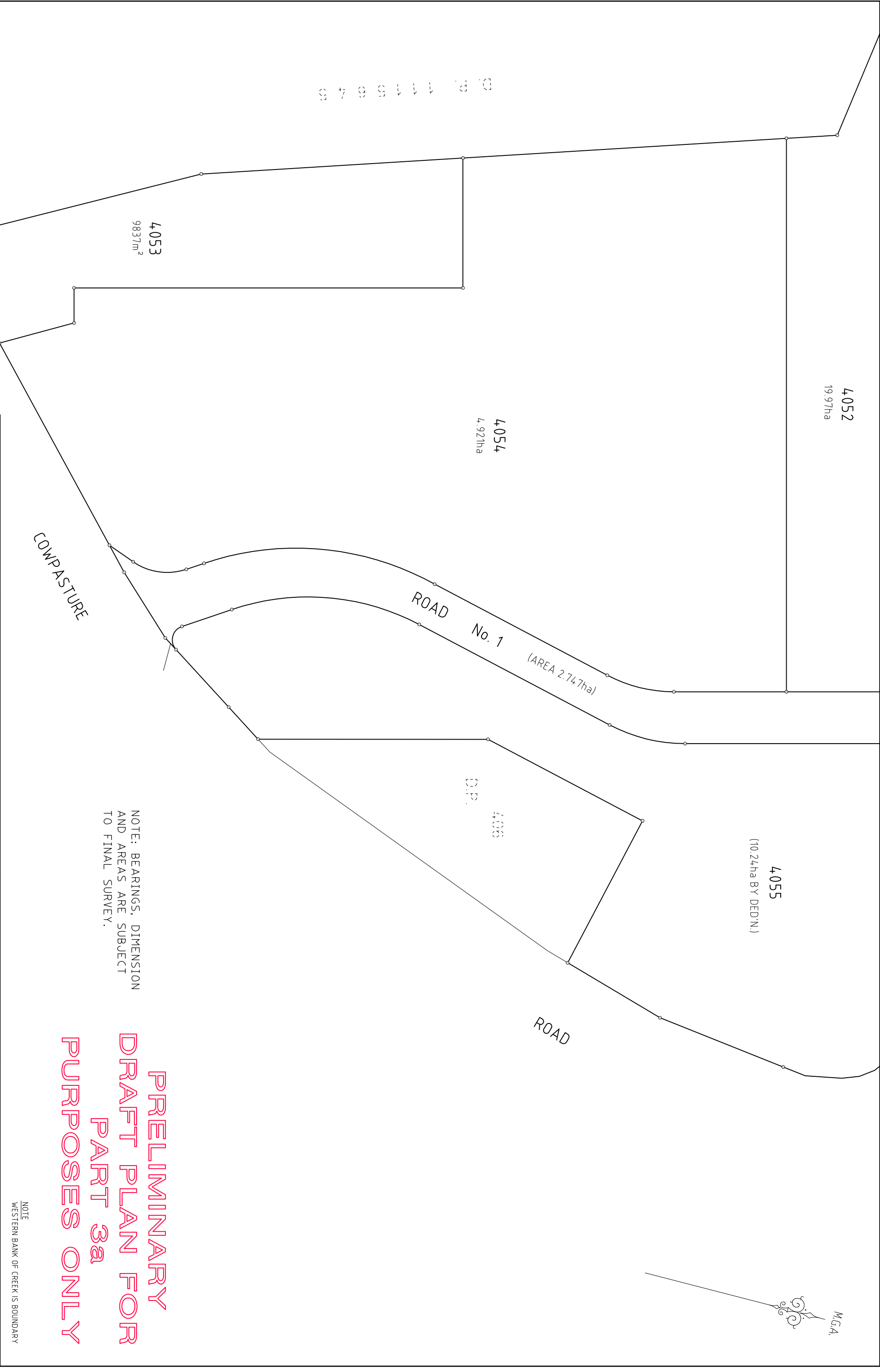
Surveyor: GAVIN PAUL DRENNAN Date of Survey: Surveyor's Ref: 150126-DP-010-A	PLAN OF SUBDIVISION OF LOTS 404 & 405 D.P.	LGA: LIVERPOOL CITY Locality: CECIL PARK Subdivision No: Lengths are in metres, Reduction Ratio: 1:1000	Registered	D.P.
--	---	--	------------	------



Surveyor: GAVIN PAUL DRENNAN Date of Survey: Surveyor's Ref: 150126-DP-010-A	PLAN OF SUBDIVISION OF LOTS 404 & 405 D.P.	LGA: LIVERPOOL CITY Locality: CECIL PARK Subdivision No: Lengths are in metres, Reduction Ratio: 1:1000	Registered	D.P.
--	---	--	------------	------

1020304050100110120130140

Table of mm



10	20	30	40	50	Table of mm	90	100	110	120	130	140
----	----	----	----	----	-------------	----	-----	-----	-----	-----	-----