	NSW GOVERNMENT Planning
Issued under the Environmental Planning and Assessment Act 1979	
Approved Section 75W Modification Application	
No. <u>2</u> granted on the <u>13.03.12</u>	
in respect to MP <u>09-02.7</u>	
Signed <u>[Signature]</u>	
Sheet No. <u>1</u> of <u>6</u>	

DEPOSITED PLAN ADMINISTRATION SHEET Sheet 1 of 1 sheet(s)	
<p>SIGNATURES, SEALS and STATEMENTS of intention to dedicate public roads, to create public reserves, drainage reserves, easements, restrictions on the use of land or positive covenants.</p> <p>PURSUANT TO SEC. 88B OF THE CONVEYANCING ACT 1919 IT IS INTENDED TO CREATE:</p> <ol style="list-style-type: none">EASEMENT FOR SUPPORT & SHELTER (WHOLE OF LOT)EASEMENT FOR SERVICES (WHOLE OF LOT)EASEMENT FOR FIRE STAIRS & PASSAGES (WHOLE OF LOT) <p>Use PLAN FORM 6A for additional certificates, signatures, seals and statements</p> <p>Crown Lands NSW/Western Lands Office Approval</p> <p>I.....in approving this plan certify (Authorised Officer) that all necessary approvals in regard to the allocation of the land shown herein have been given</p> <p>Signature:..... Date:..... File Number:..... Office:.....</p> <p>Subdivision Certificate</p> <p>I certify that the provisions of s.109J of the Environmental Planning and Assessment Act 1979 have been satisfied in relation to:</p> <p>the proposed..... set out herein (insert 'subdivision' or 'new road')</p> <p>..... * Authorised Person/General Manager/Accredited Certifier</p> <p>Consent Authority: Date of Endorsement: Accreditation no: Subdivision Certificate no: File no:</p> <p>* Delete whichever is inapplicable.</p>	<p>DRAFT PRINTED 27 FEB 2012</p> <p>Registered: * Title System: Purpose:</p> <p>PLAN OF PROPOSED SUBDIVISION OF LOTS 10, 11 & 12 D.P.1163231 AND LOTS 20, 21 & 23 D.P.1163232</p> <p>STAGE 3</p> <p>LGA: RYDE Locality: MACQUARIE PARK Parish: ST. ANDREW County: CUMBERLAND</p> <p>Surveying and Spatial Information Regulation, 2006 I, MARK JOHN ANDREW of DENNY LINKER & Co., Level 5, 17 RANDLE ST, SURRY HILLS. 2010 a surveyor registered under the <i>Surveying and Spatial Information Act, 2002</i>, certify that the survey represented in this plan is accurate, has been made in accordance with the <i>Surveying and Spatial Information Regulation, 2006</i> and was completed on:.....</p> <p>The survey relates to <u>LOTS 1 TO 6</u> (specify the land actually surveyed or specify any land shown in the plan that is not the subject of the survey)</p> <p>SignatureDated:..... Surveyor registered under the <i>Surveying and Spatial Information Act, 2002</i></p> <p>Datum Line: Type: Urban/Rural</p> <p>Plans used in the preparation of survey/compilation</p> <p>(if insufficient space use Plan Form 6A annexure sheet)</p> <p>SURVEYORS REFERENCE: 110914 COM1</p>


60
D.P. 1107965

DRAFT
PRINTED
27 FEB 2012



SCHEDULE OF UNIT ENTITLEMENT

LOT	U.E
1	COMMUNITY LOT
2	228
3	183
4	2
5	1
6	356
7	230
AGGREGATE	1000


NSW GOVERNMENT
Planning

Issued under the Environmental Planning and Assessment Act 1979


Approved Section 75W Modification Application

No. 2 granted on the 13.03.12

in respect to MP 09-0217

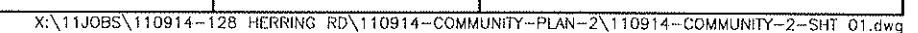
Signed 

Sheet No. 3 of 6

	NSW GOVERNMENT Planning
Issued under the Environmental Planning and Assessment Act 1979	
Approved Section 75W Modification Application	
No. <u>2</u>	granted on the <u>13.03.12</u>
in respect to MP <u>09-0217</u>	
Signed <u>[Signature]</u>	
Sheet No. <u>4</u>	of <u>6</u>


DEPOSITED PLAN ADMINISTRATION SHEET		Sheet 1 of 1 sheet(s)
<p>SIGNATURES, SEALS and STATEMENTS of intention to dedicate public roads, to create public reserves, drainage reserves, easements, restrictions on the use of land or positive covenants.</p> <p>PURSUANT TO SEC. 88B OF THE CONVEYANCING ACT 1919 IT IS INTENDED TO CREATE:</p> <ol style="list-style-type: none"> EASEMENT FOR SUPPORT & SHELTER (WHOLE OF LOT) EASEMENT FOR SERVICES (WHOLE OF LOT) EASEMENT FOR FIRE STAIRS & PASSAGES (WHOLE OF LOT) <p>Use PLAN FORM 6A for additional certificates, signatures, seals and statements</p>	<p>DRAFT PRINTED 27 FEB 2012</p>	
	<p>Registered: *</p> <p>Title System:</p> <p>Purpose:</p>	
	<p>PLAN OF PROPOSED SUBDIVISION OF LOT 6 D.P.</p> <p>STAGE 4</p>	
	<p>LGA: RYDE</p> <p>Locality: MACQUARIE PARK</p> <p>Parish: ST. ANDREW</p> <p>County: CUMBERLAND</p>	
	<p>Surveying and Spatial Information Regulation, 2006</p> <p>I, MARK JOHN ANDREW of DENNY LINKER & Co., Level 5, 17 RANDLE ST, SURRY HILLS. 2010 a surveyor registered under the <i>Surveying and Spatial Information Act, 2002</i>, certify that the survey represented in this plan is accurate, has been made in accordance with the <i>Surveying and Spatial Information Regulation, 2006</i> and was completed on:</p> <p>The survey relates to</p> <p>(specify the land actually surveyed or specify any land shown in the plan that is not the subject of the survey)</p> <p>Signature Dated: Surveyor registered under the <i>Surveying and Spatial Information Act, 2002</i></p> <p>Datum Line:</p> <p>Type: Urban/Rural</p>	
<p>Crown Lands NSW/Western Lands Office Approval</p> <p>I, in approving this plan certify (Authorised Officer) that all necessary approvals in regard to the allocation of the land shown herein have been given</p> <p>Signature: Date: File Number: Office:</p>		<p>Subdivision Certificate</p> <p>I certify that the provisions of s.109J of the Environmental Planning and Assessment Act 1979 have been satisfied in relation to:</p> <p>the proposed set out herein (insert 'subdivision' or 'new road')</p> <p>.....</p> <p>* Authorised Person/General Manager/Accredited Certifier</p> <p>Consent Authority: Date of Endorsement: Accreditation no: Subdivision Certificate no: File no:</p> <p>* Delete whichever is inapplicable.</p>
<p>Plans used in the preparation of survey/compilation</p> <p>(if insufficient space use Plan Form 6A annexure sheet)</p> <p>SURVEYORS REFERENCE: 110914 COM2</p>		

DRAFT
PRINTED
27 FEB 2012



SCHEDULE OF UNIT ENTITLEMENT

LOT	U.E
1	COMMUNITY LOT
2	228
3	183
4	2
5	1
6	SUBDIVIDED INTO LOTS 8-10
7	230
8	129
9	226
10	1
AGGREGATE	1000


NSW GOVERNMENT
Planning

Issued under the Environmental Planning and Assessment Act 1979

Approved Section 75W Modification Application

No.....2.....granted on the.....13.03.12.....

in respect to MP.....09-0217.....

Signed..........

Sheet No.....6.....of.....6.....