

6-16 ATCHISON ST



Existing Highrise



Approved Highrise



Planning Proposals or Development Applications under Authority consideration

TRUE NORTH

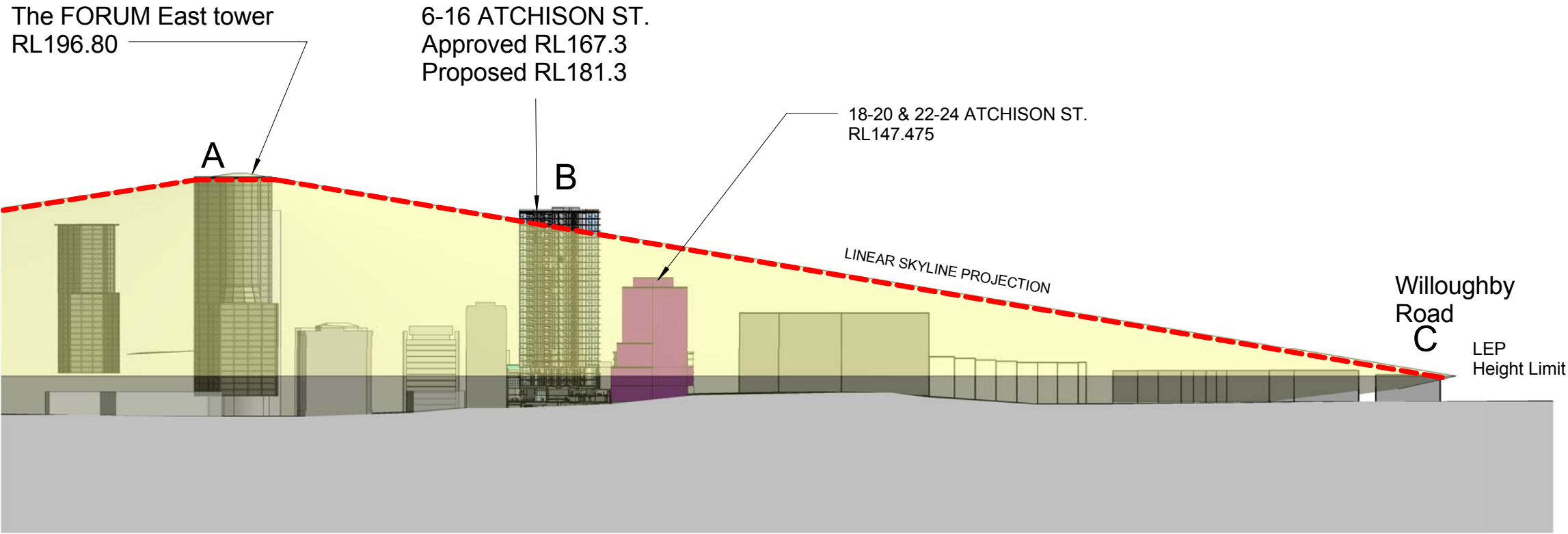


DRAWING TITLE

SITE PLAN

SCALE : 1 : 2000 @A3
DATE : 14/10/14

Drawing Number
A-10-0



PROJECTION 2
East-West Viewed from North
1:2500 @ A3
Projection as per PAC approval D282/14

* Planning proposal on exhibition

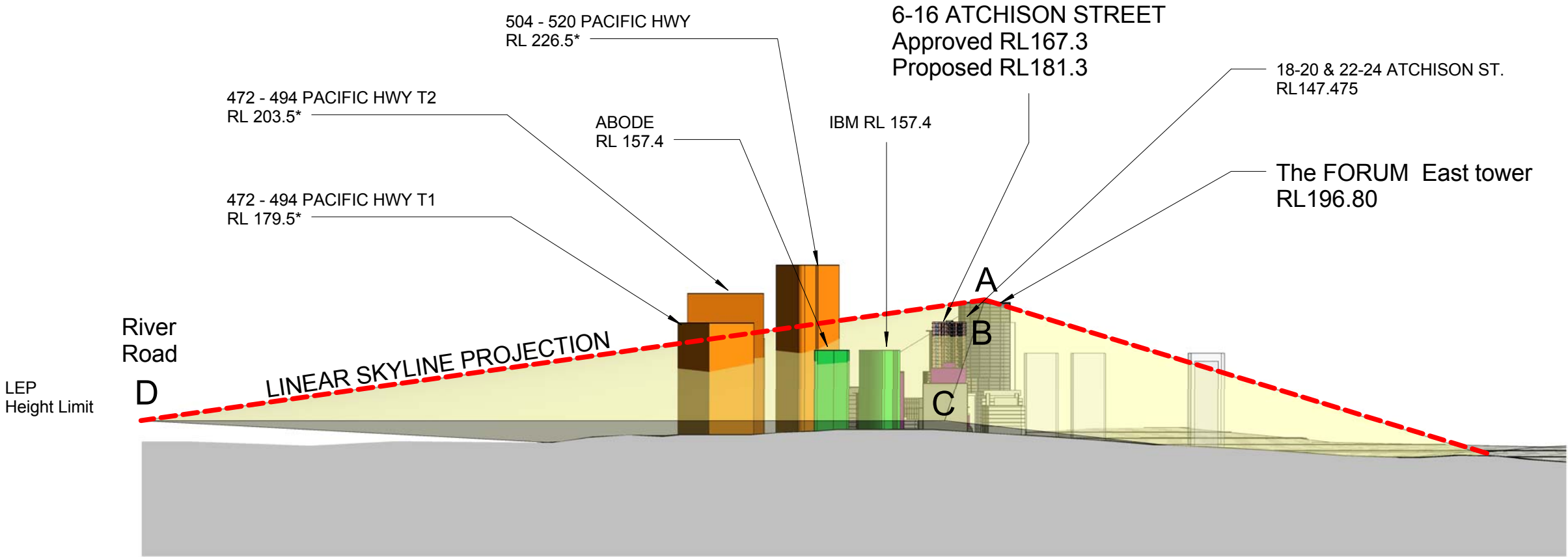
** Current development application

- 6-16 ATCHISON ST
- Existing Highrise
- Approved Highrise
- Planning Proposals or Development Applications under Authority consideration



DRAWING TITLE
SKYLINE PROJECTION SH.1





SCALE : As indicated @A3 Drawing Number
DATE : 14/11/14 A-10-1



PROJECTION 1
North-South Viewed from East
1:2500 @ A3
Projection as per PAC approval D282/14

* Planning proposal on exhibition

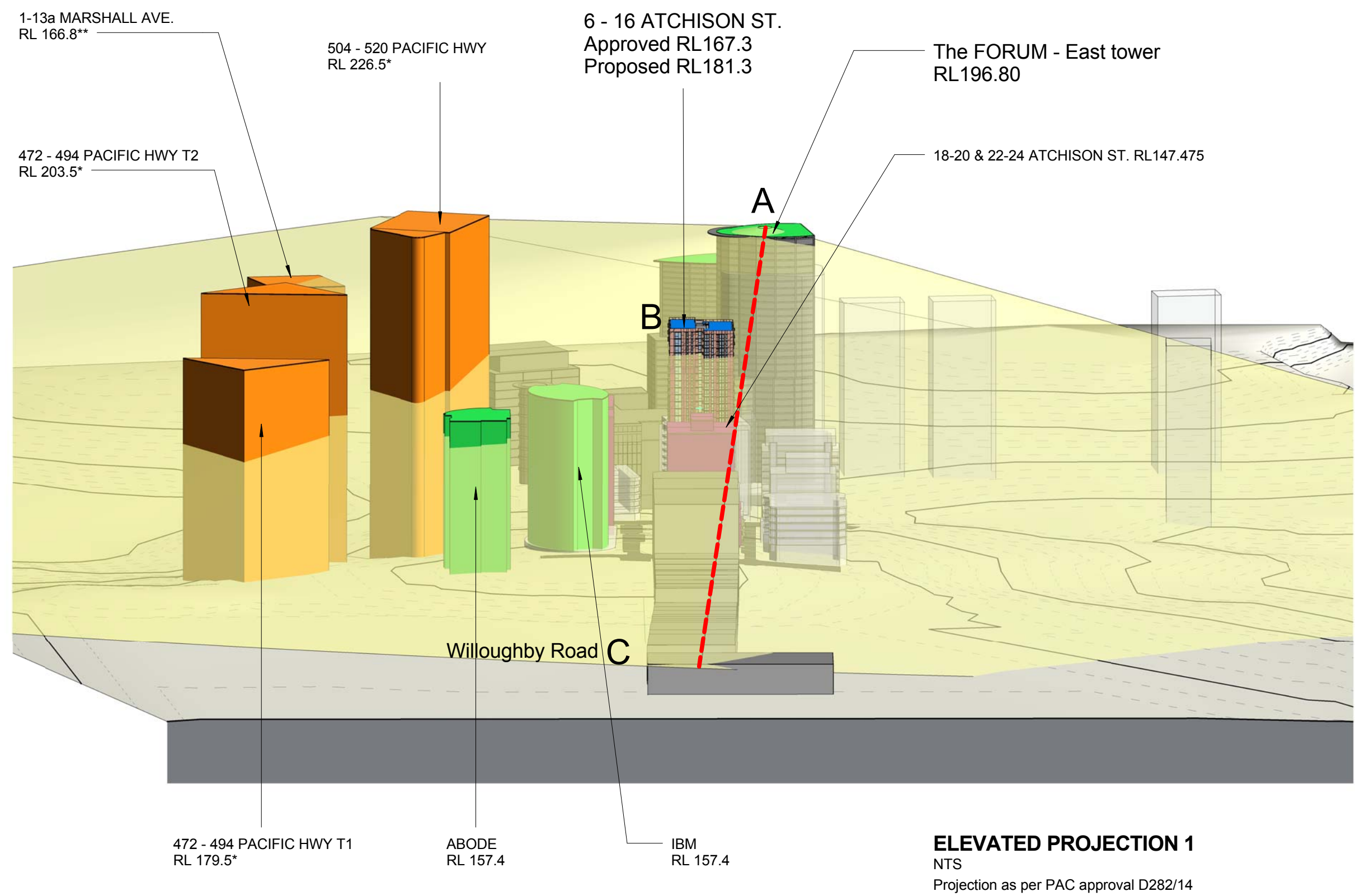
** Current development application

-  6-16 ATCHISON ST
-  Existing Highrise
-  Approved Highrise
-  Planning Proposals or Development Applications under Authority consideration



DRAWING TITLE
SKYLINE PROJECTION SH.2

SCALE : As indicated @A3 Drawing Number
DATE : 14/11/14 A-10-2



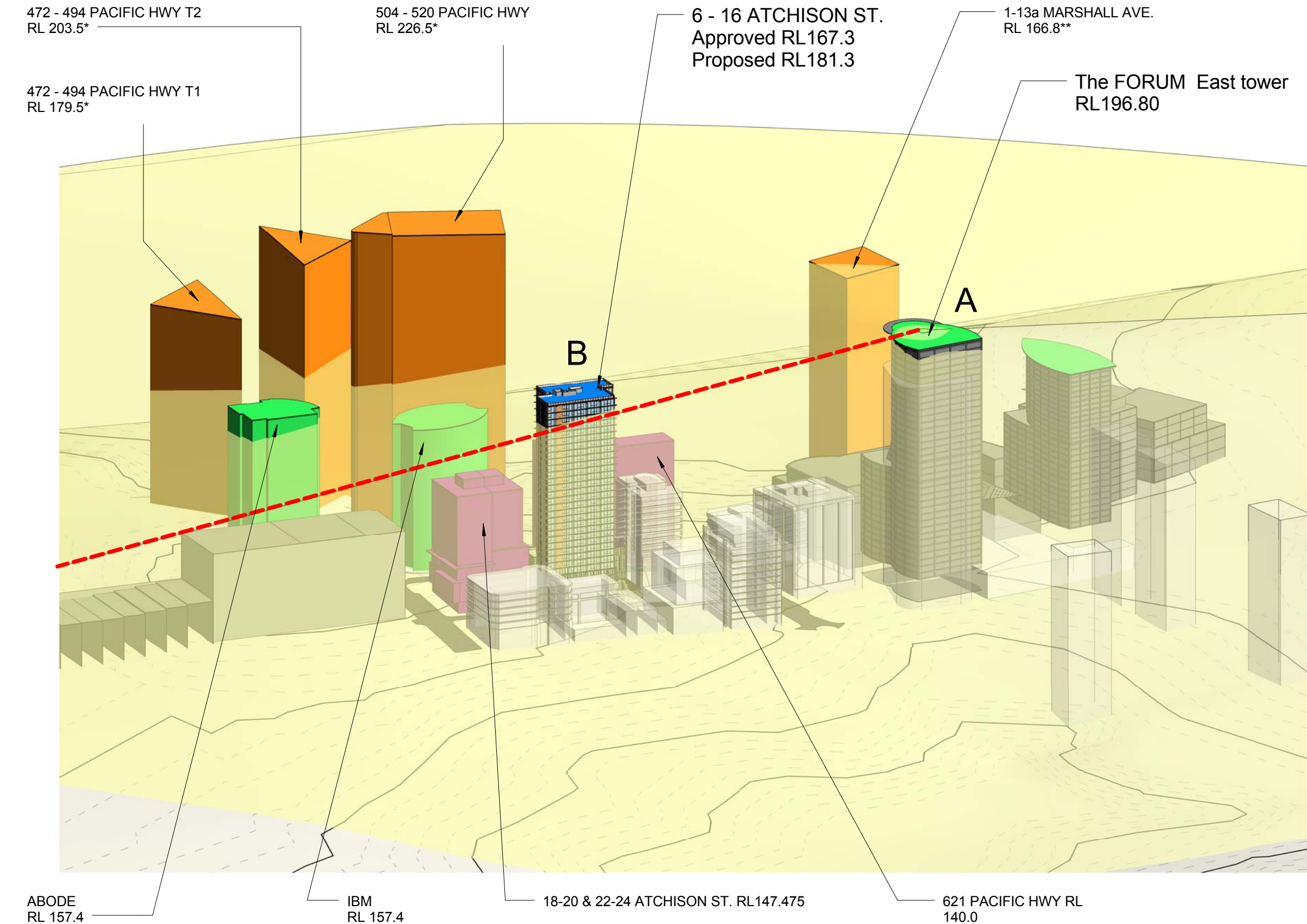
* Planning proposal on exhibition ** Current development application

- 6-16 ATCHISON ST
- Existing Highrise
- Approved Highrise
- Planning Proposals or Development Applications under Authority consideration

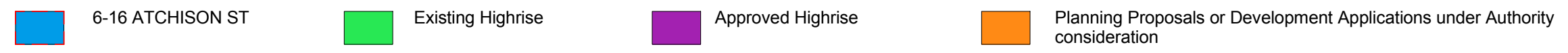


DRAWING TITLE
SKYLINE PROJECTION SH.3

SCALE : 1 : 2000 @A3 Drawing Number
DATE : 14/11/14 **A-10-3**



* Planning proposal on exhibition ** Current development application

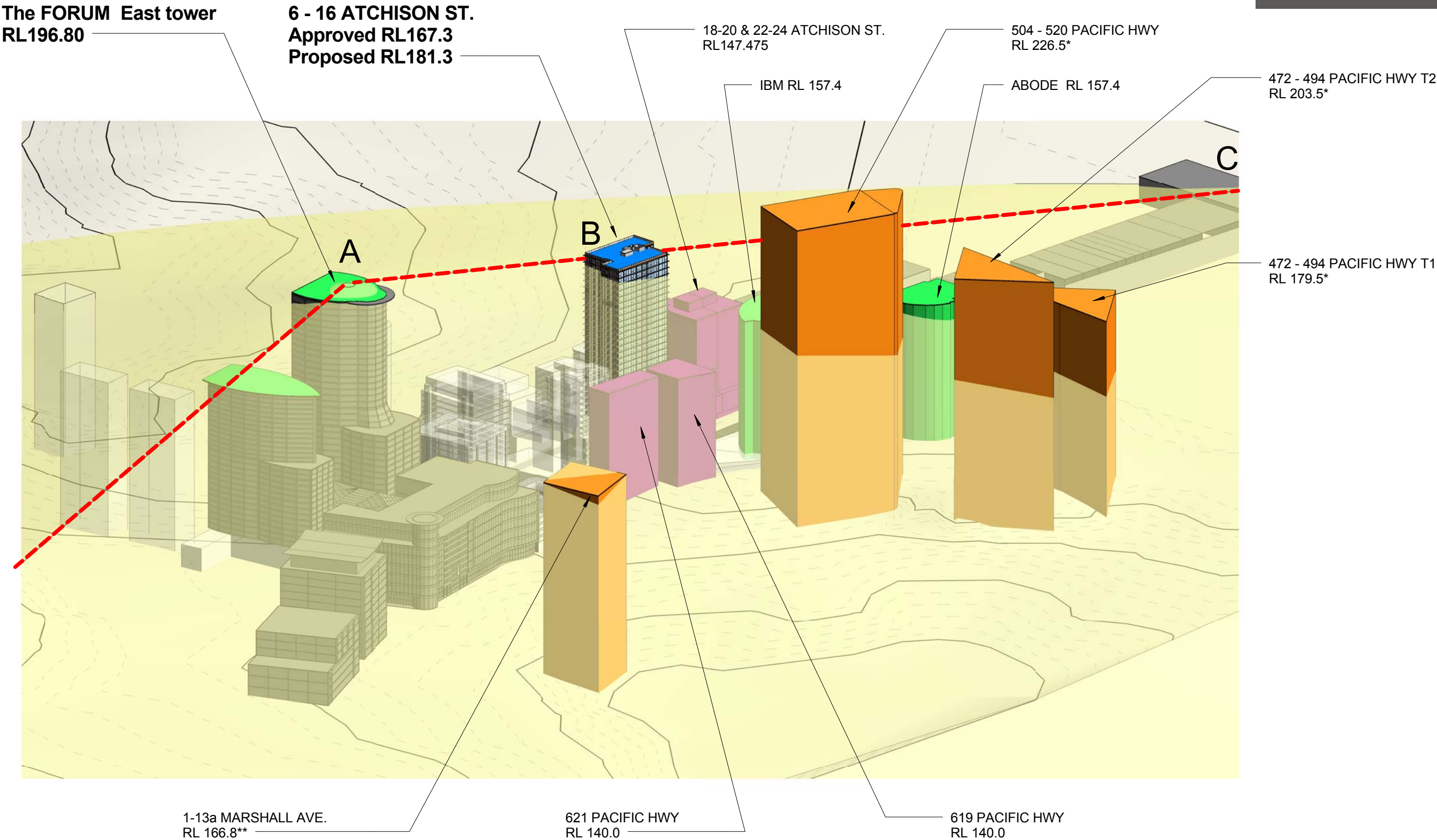


ELEVATED PROJECTION 2
NTS
Projection as per PAC approval D282/14



DRAWING TITLE
SKYLINE PROJECTION SH.4

SCALE : 1 : 2000 @A3 Drawing Number
DATE : 14/11/14 **A-10-4**



* Planning proposal on exhibition

** Current development application

ELEVATED PROJECTION 3
NTS
Projection as per PAC approval D282/14

TRUE NORTH



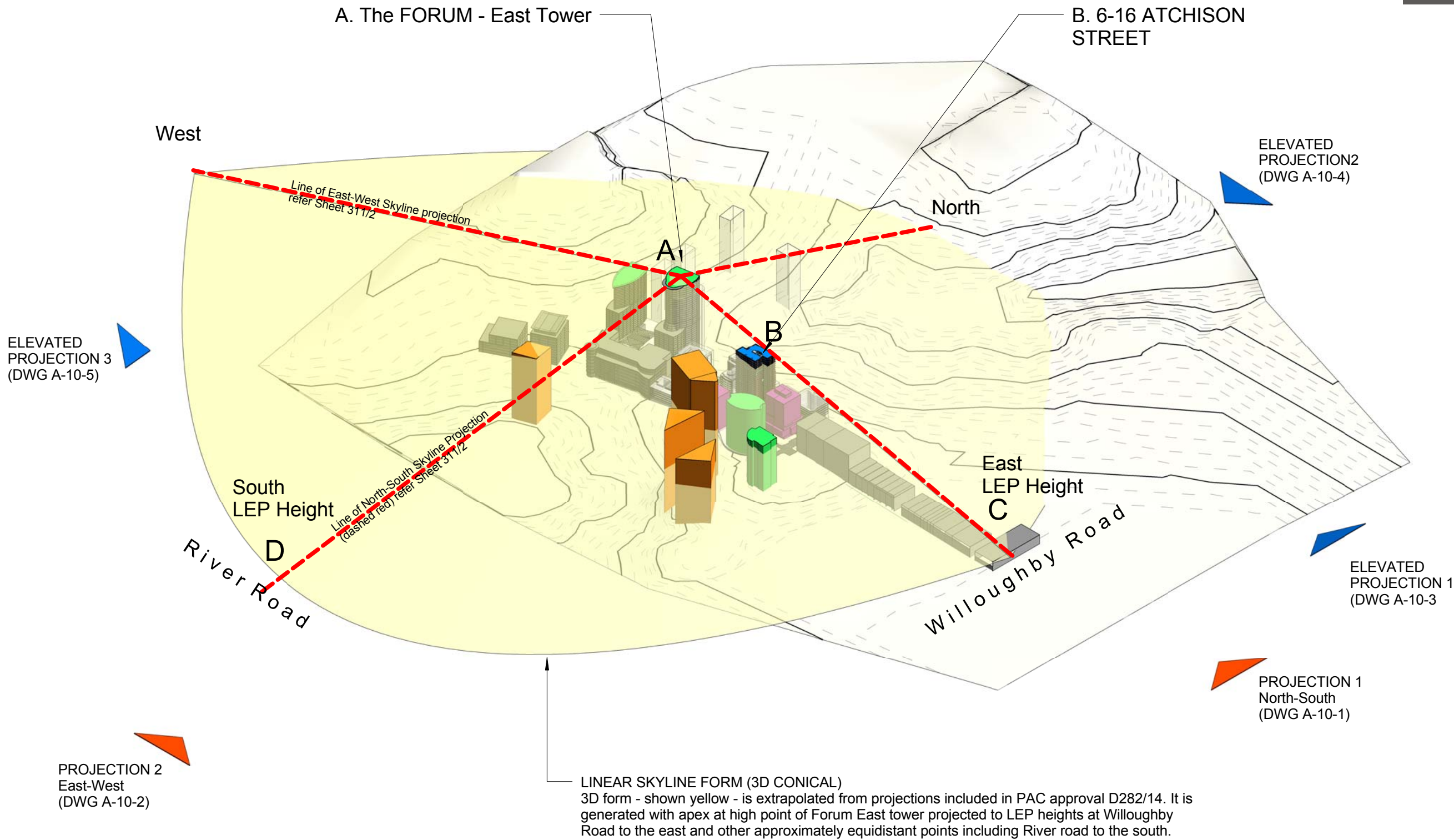
DRAWING TITLE

SKYLINE PROJECTION SH.5

SCALE : 1 : 2000 @A3
DATE : 14/11/14

Drawing Number
A-10-5

- 6-16 ATCHISON ST
- Existing Highrise
- Approved Highrise
- Planning Proposals or Development Applications under Authority consideration



SKYLINE PROJECTION ANALYSIS
Projection as per PAC approval D282/14

TRUE NORTH







DRAWING TITLE

SKYLINE PROJECTION SH.6

SCALE : 1 : 2000 @A3
DATE : 14/11/14

Drawing Number
A-10-6

- | | | | |
|--|---|---|--|
|  6-16 ATCHISON ST |  Existing Highrise |  Approved Highrise |  Planning Proposals or Development Applications under Authority consideration |
|--|---|---|--|