

Solar Light Reflectivity Analysis  
for the proposed development known as  
Peter Johnson Building, UTS Student  
Accommodation, Ultimo

January 23, 2008

Report Reference No. WA502-02F02(rev0)- SR Report

## Document Control

---

Revision Number	Date	Revision History	Prepared By (initials)	Initial Review By (initials)	Reviewed & Authorised By (initials)
0	27/1/2009	Initial	AL		TR

*The work presented in this document was carried out in accordance with the Windtech Consultants Pty Ltd Quality Assurance System, which is based on Australian Standard / NZS ISO 9001.*

*This document is issued subject to review and authorisation by the Team Leader noted by the initials printed in the last column above. If no initials appear, this document shall be considered as preliminary or draft only and no reliance shall be placed upon it other than for information to be verified later.*

*This document is prepared for our Client's particular requirements which are based on a specific brief with limitations as agreed to with the Client. It is not intended for and should not be relied upon by a third party and no responsibility is undertaken to any third party without prior consent provided by Windtech Consultants Pty Ltd. This report should not be reproduced, presented or reviewed except in full. Prior to passing on to a third party, the Client is to fully inform the third party of the specific brief and limitations associated with the commission.*

*The information contained herein is for the purpose of wind, thermal and or solar effects only. No claims are made and no liability is accepted in respect of design and construction issues falling outside of the scope of this report.*

## **Table of Contents**

---

	Page
1.0 Introduction	4
2.0 Analysis	7
2.1 Impact onto Drivers and Pedestrians	7
2.2 Impact onto Occupants of Neighbouring Buildings	10
3.0 Conclusion	11
Appendix A: Glare Overlays from the Various Study Locations	
Appendix B: Solar Charts for the Various Aspects of the Proposal	

## 1.0 Introduction

---

This study is to investigate the potential impact of solar glare from the proposed development known as Peter Johnson Building, UTS Student Accommodation, Ultimo. The analysis takes into consideration potential reflectivity to street level locations and to the surrounding buildings. The site is bounded by Harris Street to the west, Ultimo Pedestrian Network to the east and adjacent buildings to the north and south. An analysis has been undertaken, based on architectural drawings prepared by Nettleton Tribe Architects, dated March 2008.

With regards to solar reflectivity, this study addresses the requirement of the City of Sydney DCP October 2003, which states under Section 4.5: *Reflectivity*,

- 4.5.1** *New buildings and facades should not result in glare that causes discomfort or threatens safety of pedestrians or drivers.*
- 4.5.2** *Visible light reflectivity from building materials used on the facades of new buildings should not exceed 20%.*
- 4.5.3** *A Reflectivity Report that analyses the potential solar glare from the proposed new development on pedestrians or motorists may be required.*

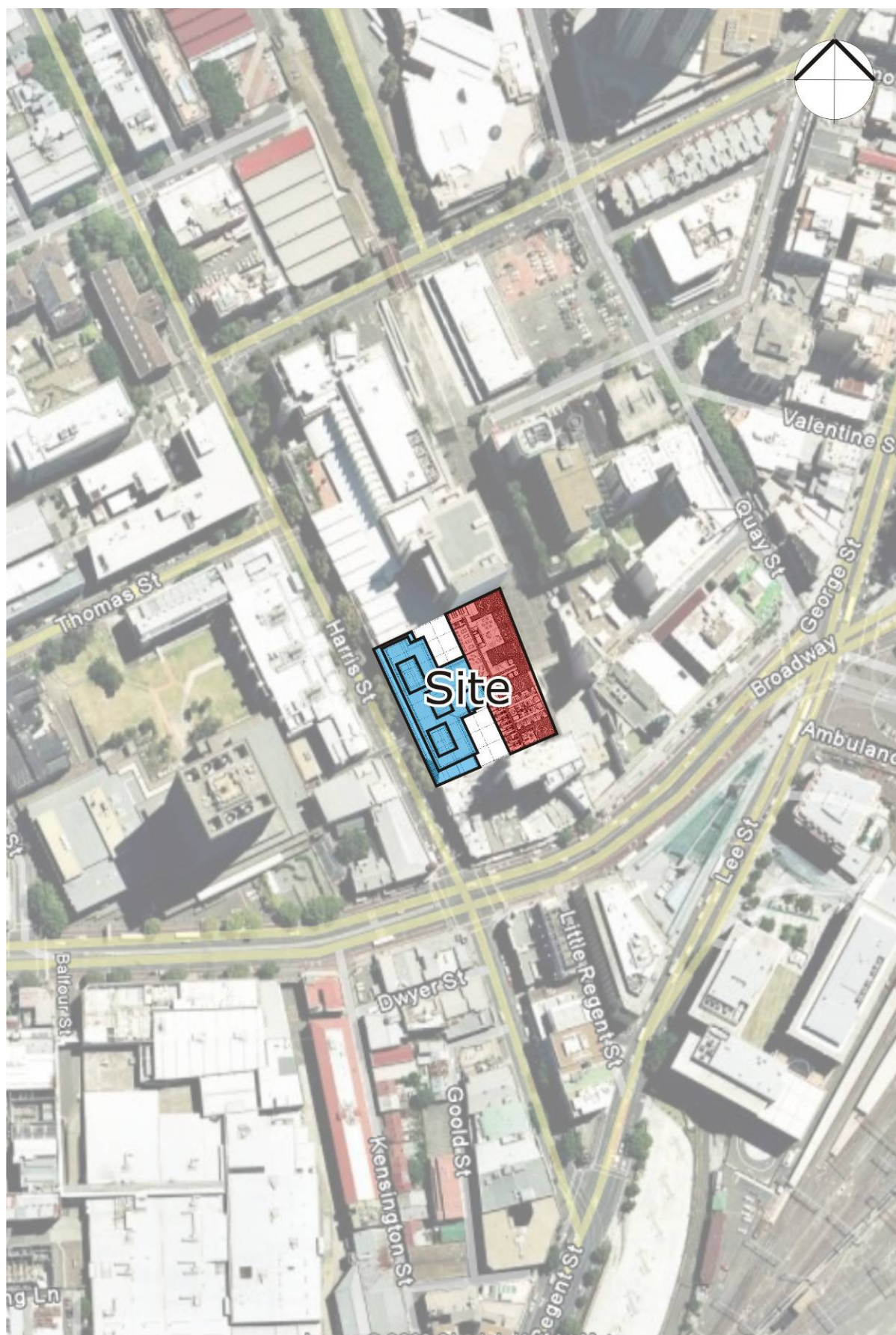
A reflectivity analysis of the subject development has been carried out using the technique published by Mr David N. H. Hassall (1991)<sup>1</sup>.

The limiting veiling luminance of 500 candelas per square metre for the comfort of vehicle drivers, suggested in Hassall (1991) has been adopted as a basis of assessing the glare impact from the subject development. In meeting this criterion for vehicle drivers, conditions will also be satisfactory for pedestrians. The glare impact onto occupants of neighbouring buildings is also discussed.

A figure showing the site location is presented in Figure 1. The various aspects of the proposal are presented on Figure 2.

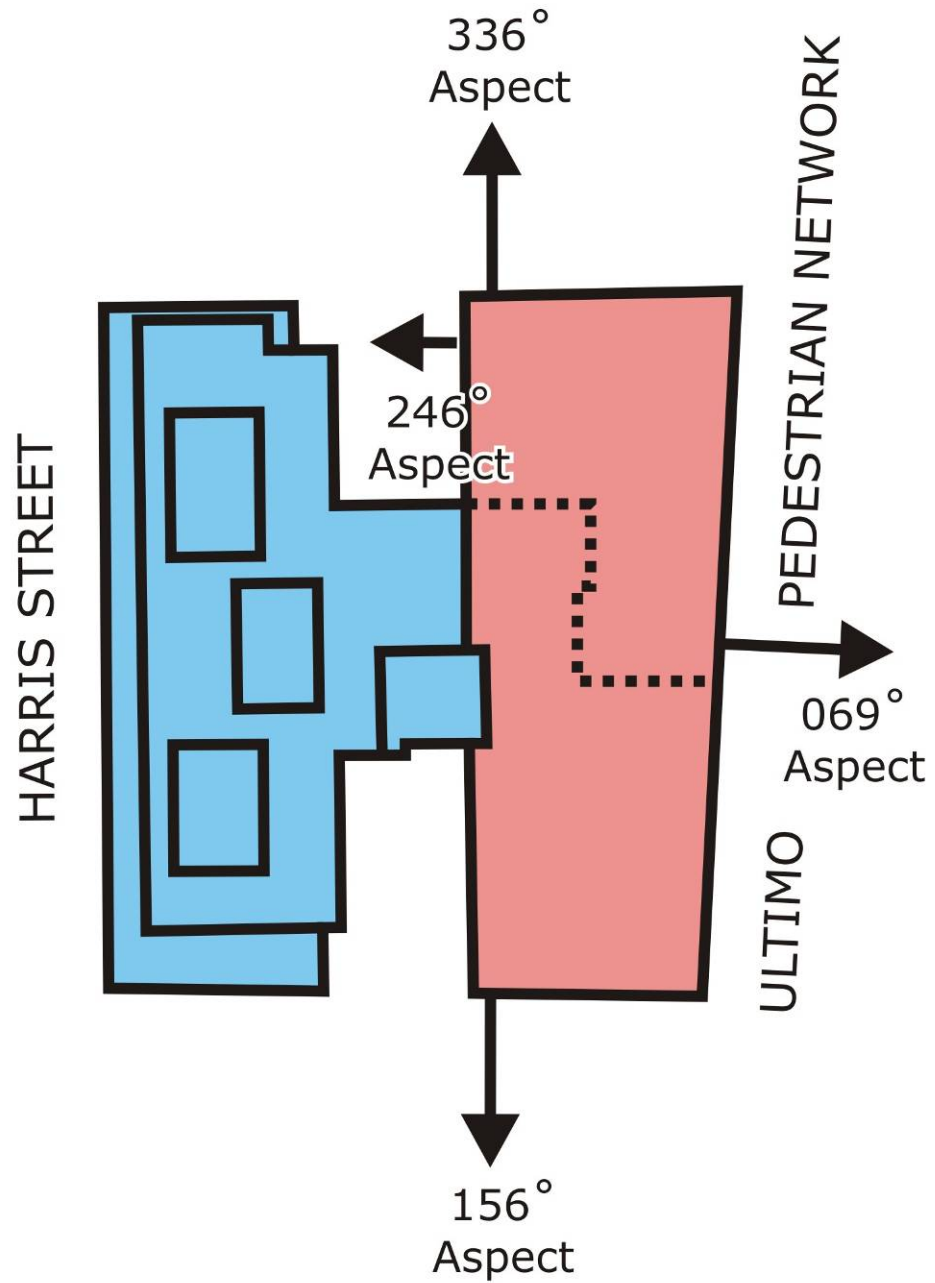
---

<sup>1</sup> D.N. Hassall, 1991, Reflectivity, Dealing with Rogue Solar Reflections (published by author)



**Figure 1: Aerial Image of the Proposed Development**

- Existing Building
- Extension to Lower Podium and New Tower



**Figure 2: The Critical Aspects of the Development**

## 2.0 Analysis

---

Solar charts for the various aspects of the development are presented in Appendix B. Check zones for the selected aspects have also been identified based on the data obtained from the solar charts. The check zones highlight the zones that are potentially affected by solar reflections from each aspect. The various check zones for the subject development are described in Figure 3.

It should be noted that the check zones described in Figure 3 do not take into account the effect of overshadowing by neighbouring buildings or the shielding effect of any existing trees or other obstructions. These effects are examined in the detailed analysis in the following section of this report.

### 2.1 Impact onto Drivers and Pedestrians

From the study of the check zones and with consideration of the potential overshadowing effects of neighbouring buildings, 3 street level locations have been identified for analysis. These locations are indicated in Figure 3. Table 1 summarises the effect of the various aspects on the selected study locations.

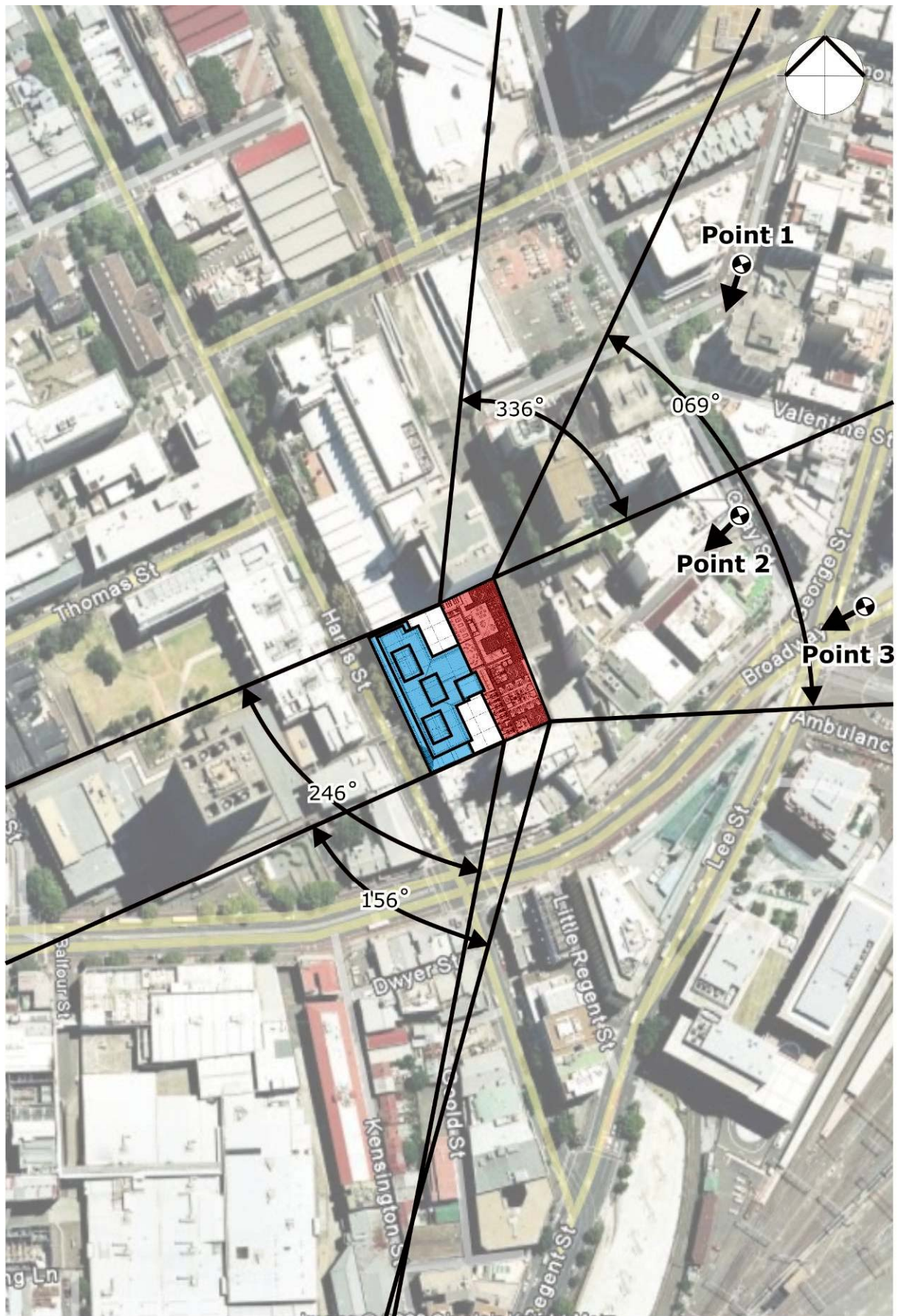
**Table 1: Aspects of the Site that affect each of the Study Points**

Study Point	Aspects
Point 1	069° and 336° aspects
Point 2	336° aspect
Point 3	336° aspect

Photographs have been taken from the viewpoint of drivers and pedestrians using a calibrated camera. Views from the study point locations are presented in Appendix A of this report. A scaled glare protractor has been superimposed over each photograph.

The glare protractor is used to assess the amount of glare likely to be caused and to provide a direct comparison with the criterion of 500 candelas per square metre. Alternatively, the glare protractor can be used to determine the maximum acceptable reflectivity index for the glare to be within the criterion of 500 candelas/m<sup>2</sup>.





**Figure 3: Check Zones and Layout of Study Points**



### ***Point 1***

Point 1 is located north-east of the proposed development on Thomas Street. This point represents a critical sightline of drivers heading south-west along Thomas Street. This point is located within the check zones for the 069° and 336° aspects of the proposed development.

The analysis of Point 1, shown in Figure A1 of Appendix A, indicates that the proposed development is obscured by the existing buildings immediately east of the Site.

Hence there will be no adverse glare from the 069° and 336° aspects of the proposed development to drivers and pedestrians facing south-west along Thomas Street at Point 1.

### ***Point 2***

Point 2 is located east of the proposed development on Bijou Lane. This point represents a critical sightline of drivers heading south-west along Bijou. This point is located within the check zone for the 336° aspect of the proposed development.

The analysis of Point 2, shown in Figure A2 of Appendix A, indicates that the proposed development is obscured by the existing buildings immediately east of the Site.

Hence there will be no adverse glare from the 336° aspect of the proposed development to drivers and pedestrians facing south-west along Bijou at Point 2.

### ***Point 3***

Point 3 is located east of the proposed development on Pitt Street. This point represents a critical sightline of drivers heading south-west along Pitt Street. This point is located within the check zone for the 336° aspect of the proposed development.

The analysis of Point 3, shown in Figure A3 of Appendix A, indicates that the proposed development is obscured by the existing buildings immediately east of the Site.

Hence there will be no adverse glare from the 336° aspect of the proposed development to drivers and pedestrians facing south-west along Pitt Street at Point 3.

## 2.2 Impact onto Occupants of Neighbouring Buildings

More research is required to properly assess what is considered an acceptable level of veiling luminance to occupants of surrounding buildings. Rofail and Dowdle (2004)<sup>2</sup> have highlighted the subjectivity of glare impact to occupants of surrounding buildings as it is highly affected by a number of factors, some of these are listed below:

- the intensity of glare
- duration of glare impact
- the type of use of the building
- the type of glazing used on the neighbouring building (eg. Clear or Tinted)
- shading elements on the façade of the neighbouring building
- level of tolerance by the occupant of the neighbouring building

Our past experience, involving approximately 200 projects, tends to indicate that buildings that tend to cause nuisance to occupants of neighbouring buildings are those that have a normal specular reflectivity of visible light greater than 20%. This seems to justify the suggested limit of 20% reflectivity by many local government authorities and state planning bodies. This reflectivity is defined as the level of luminance or normal specular reflectivity of visible light.

Hence, a general recommendation is made that all glazing used on the facades of the development have a normal specular reflectivity of visible light of 20 percent or less to avoid adverse solar glare to occupants of neighbouring buildings.

---

<sup>2</sup> A.W. Rofail and B. Dowdle, 2004, "Reflectivity Impact on Occupants of Neighbouring Properties" International Conf. on Building Envelope Systems & Technologies, Sydney.

### 3.0 Conclusion

---

A reflectivity analysis of the proposed development located at known as Peter Johnson Building, UTS Student Accommodation, Ultimo has been carried out using the technique published by Mr David N. H. Hassall.

To avoid any adverse glare to drivers and pedestrians on the surrounding streets of the proposed development site, and to comply with the requirements of the City of Sydney DCP October 2003, Section 4.5: *Reflectivity* the following recommendation has been made on the reflectivity properties of the glazing to be used on the facade to satisfy minimum comfort levels for the occupants of the neighbouring buildings;


- All areas of the façade of the development, should have a maximum normal specular reflectivity of visible light of 20 percent.

With these recommendations satisfied, the results of this analysis indicate that the proposed development will not cause adverse solar glare to drivers or pedestrians in any of the surrounding streets, other outdoor areas and the surrounding buildings.

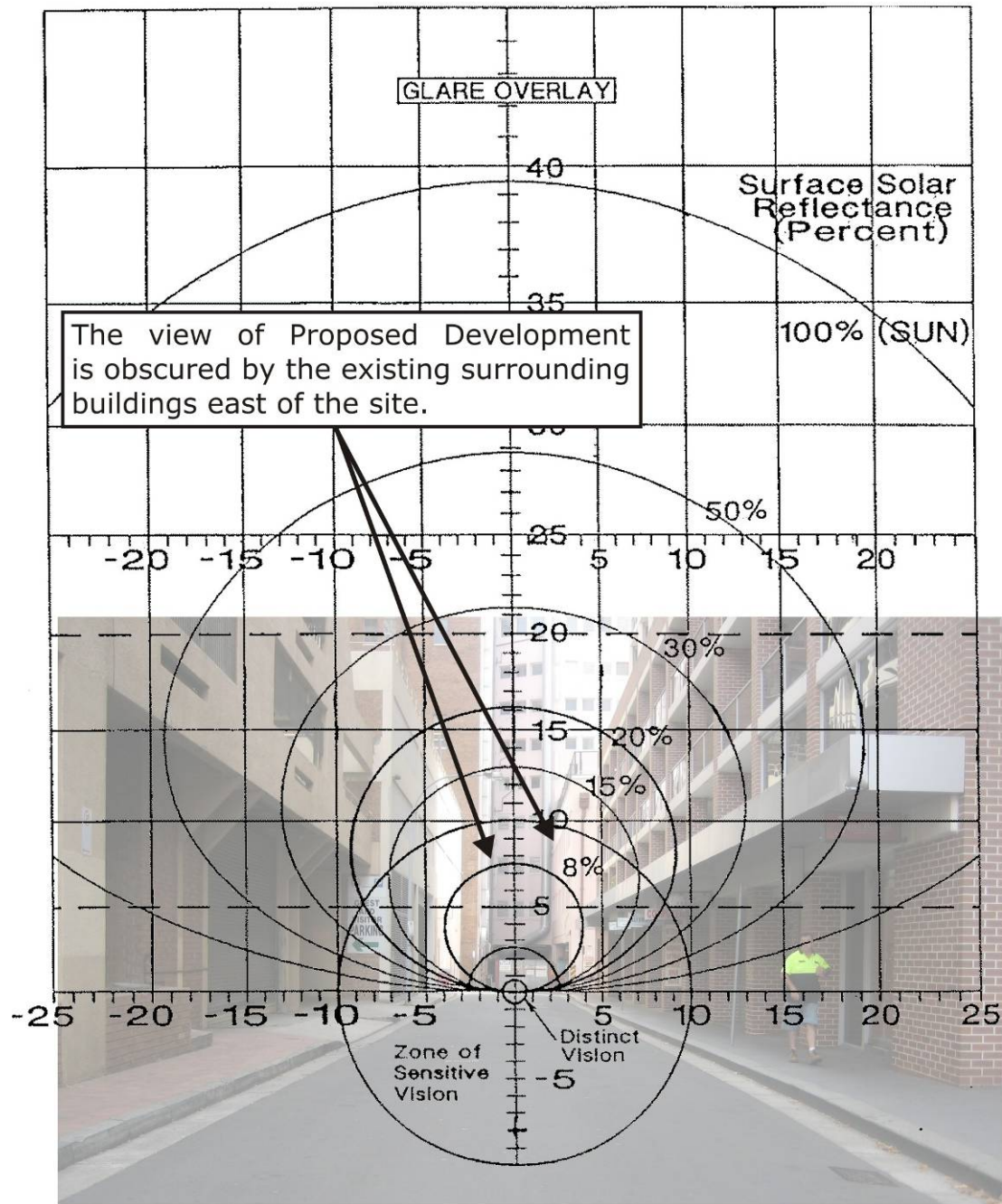
# **Appendix A**

## **Analysis of Sight-Lines from the Various Study Locations**

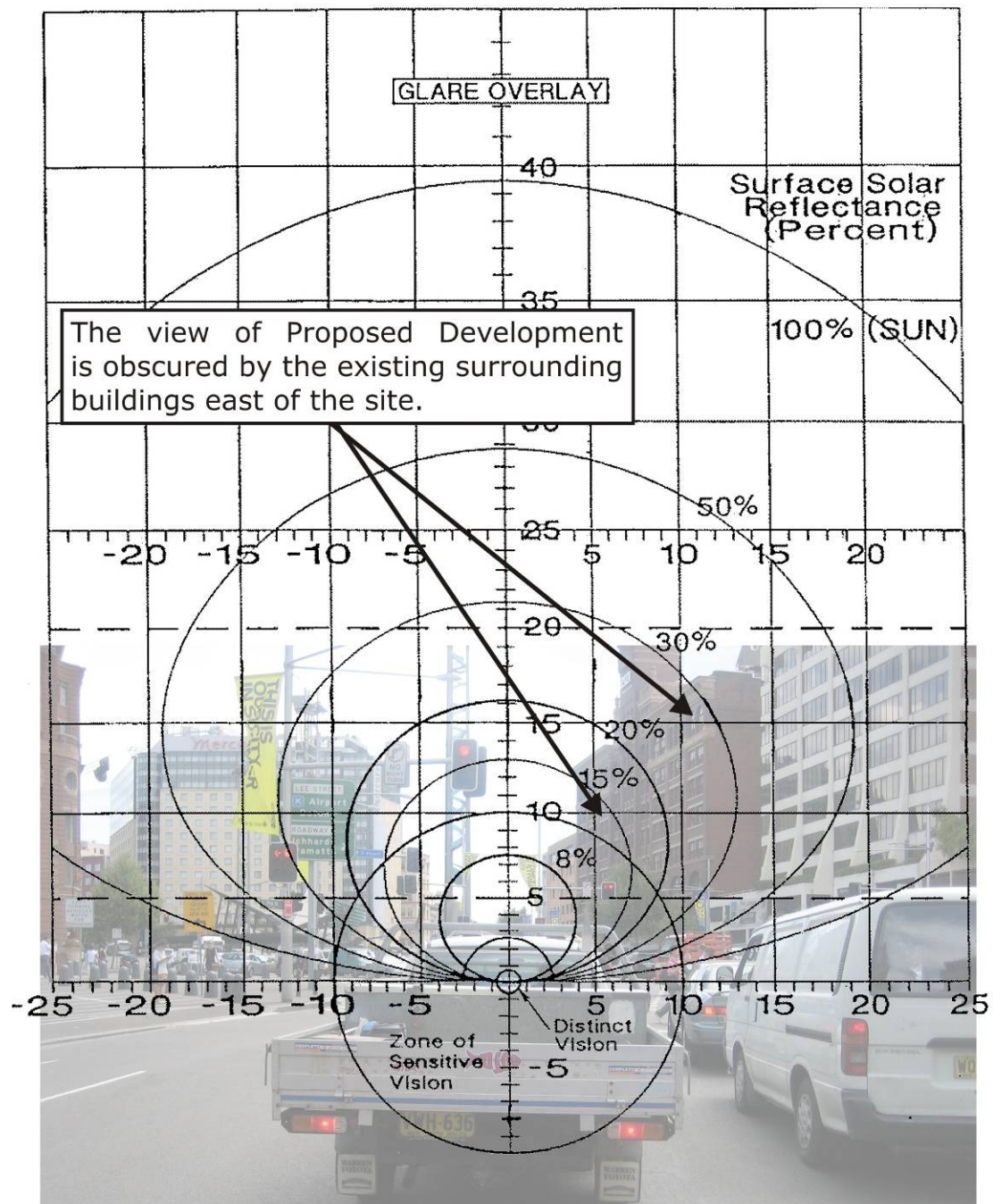




**Figure A1: Glare Overlay for Point 1**



**Figure A2: Glare Overlay for Point 2**



**Figure A3: Glare Overlay for Point 3**



# **Appendix B**

## **Solar Charts for the Various Aspects of the Proposal**



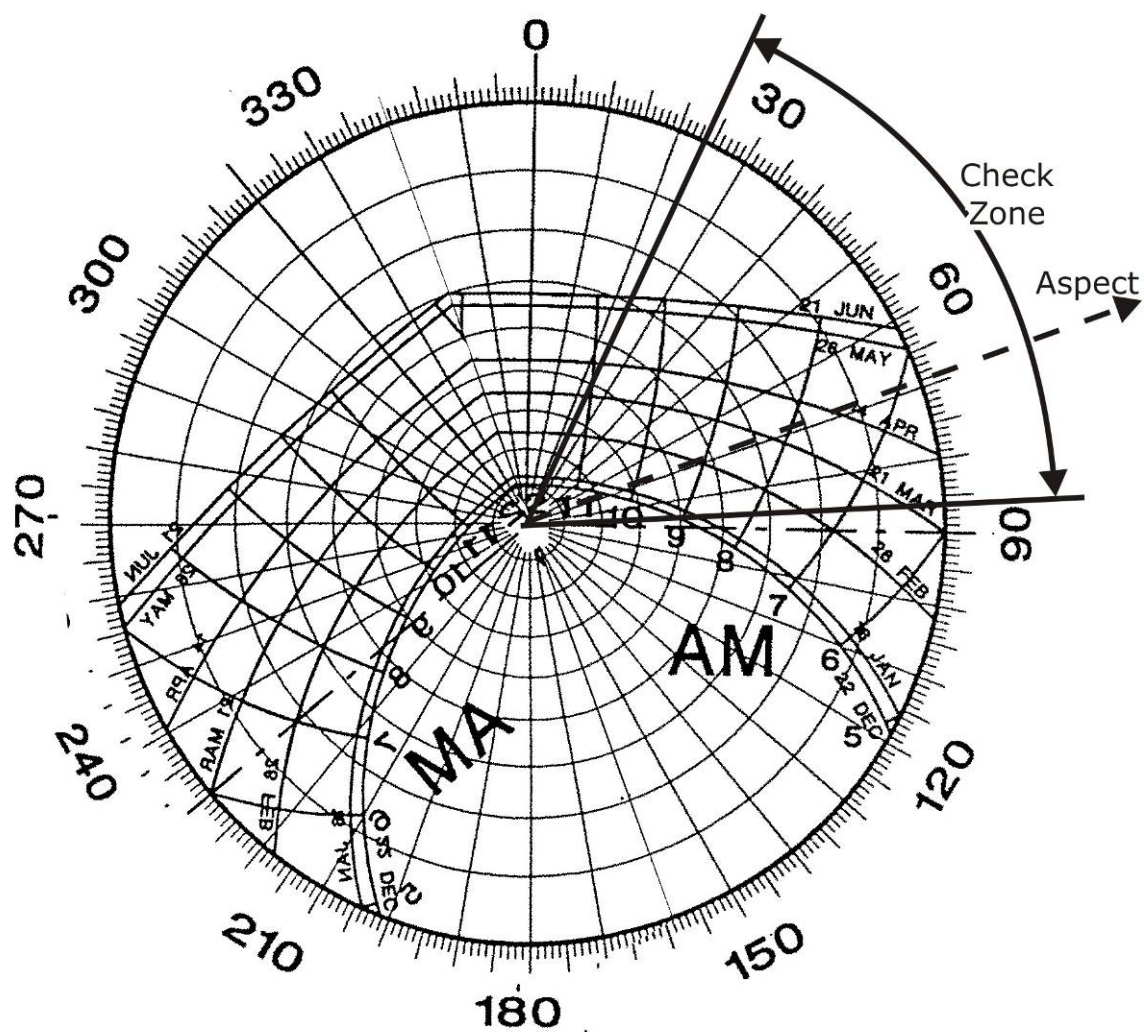


Figure B1: Sun Chart for Aspect 069°



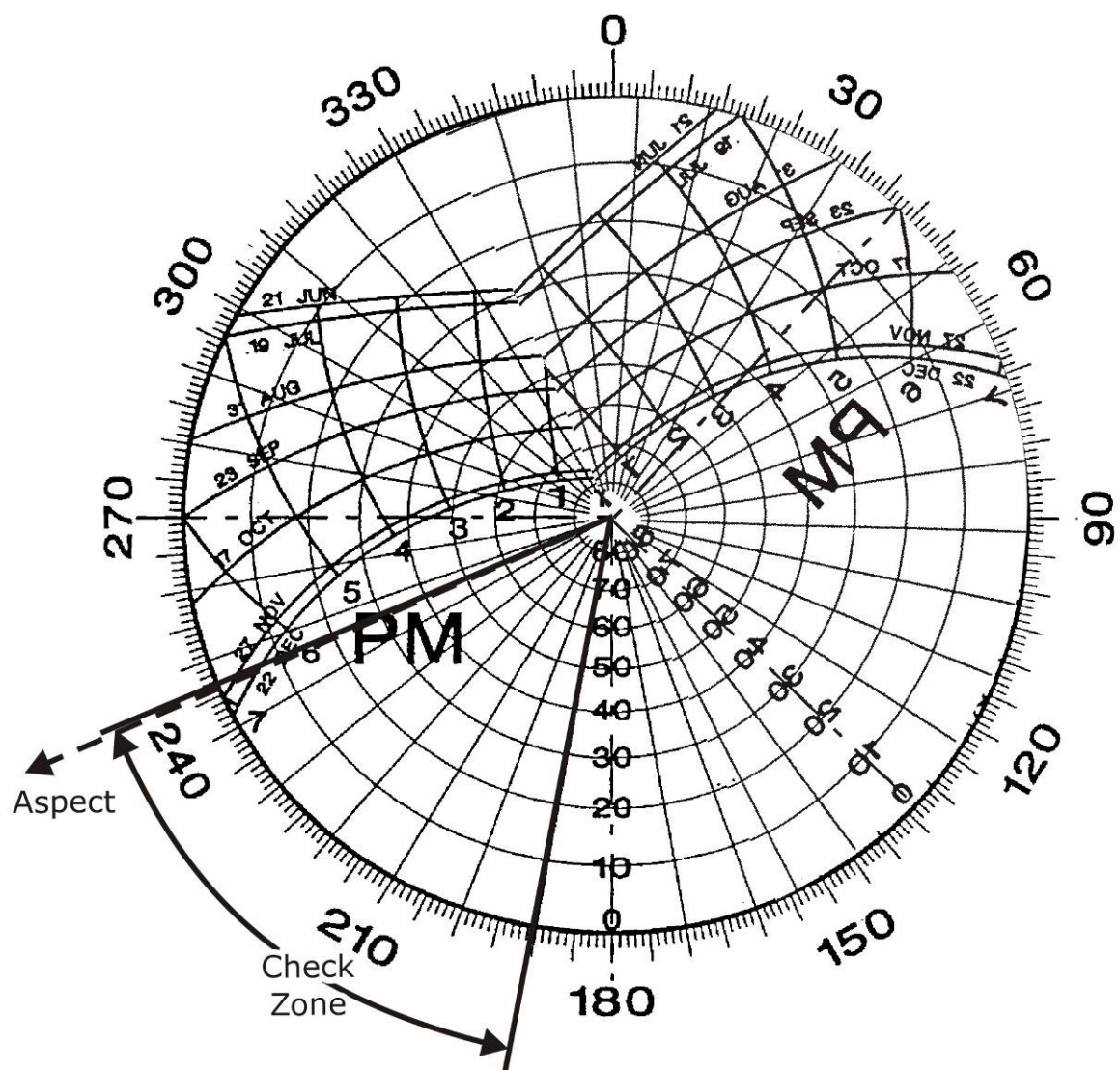


Figure B3: Sun Chart for Aspect 246°



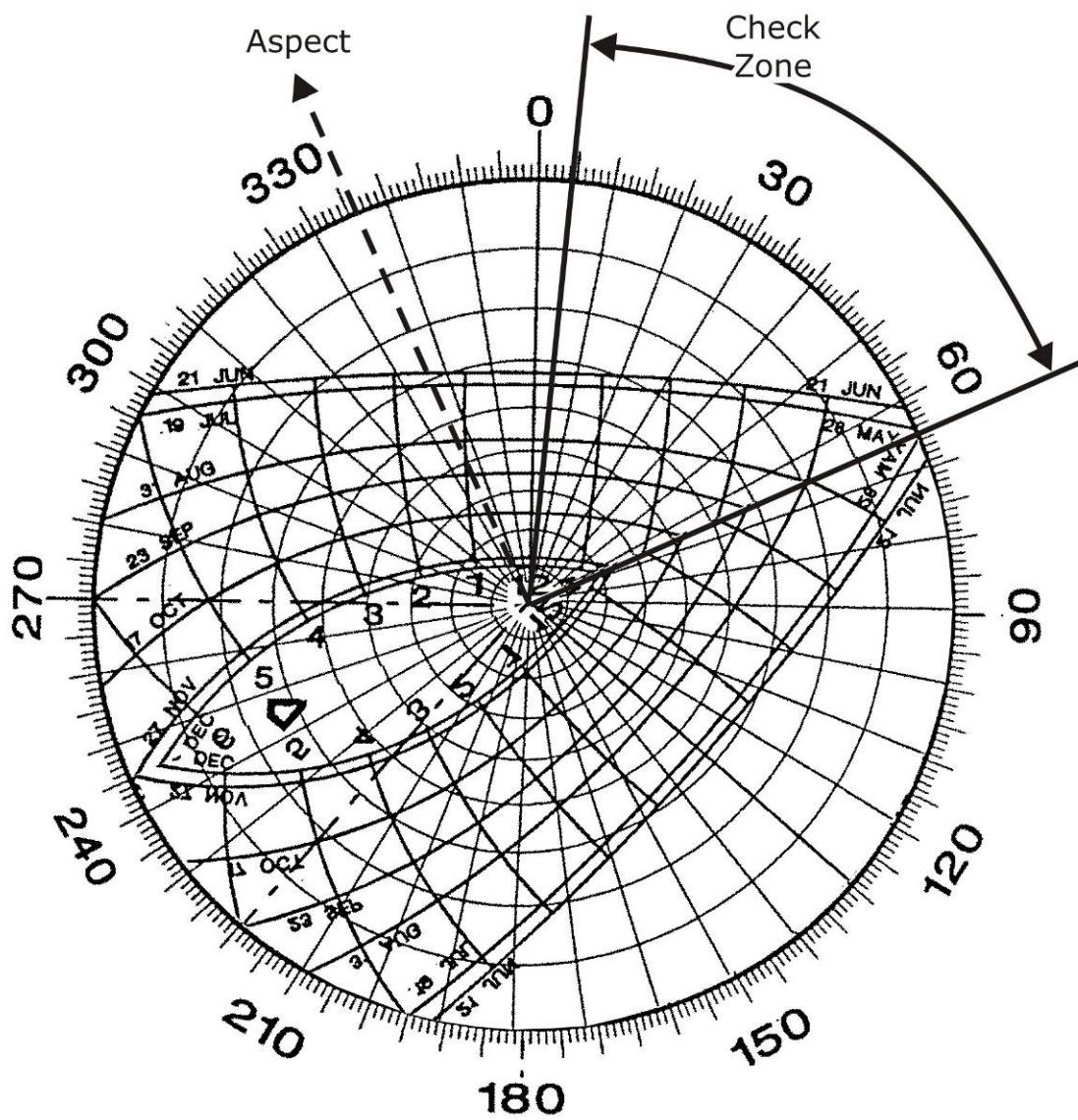


Figure B4: Sun Chart for Aspect 336°