

Attachment F – Revised View Analysis




Approved View from RL 112 – looking west




Proposed View from RL 112 – looking west

Attachment F – Revised View Analysis



Approved View from RL 112 – looking east



Proposed View from RL 112 – looking east

Attachment F – Revised View Analysis

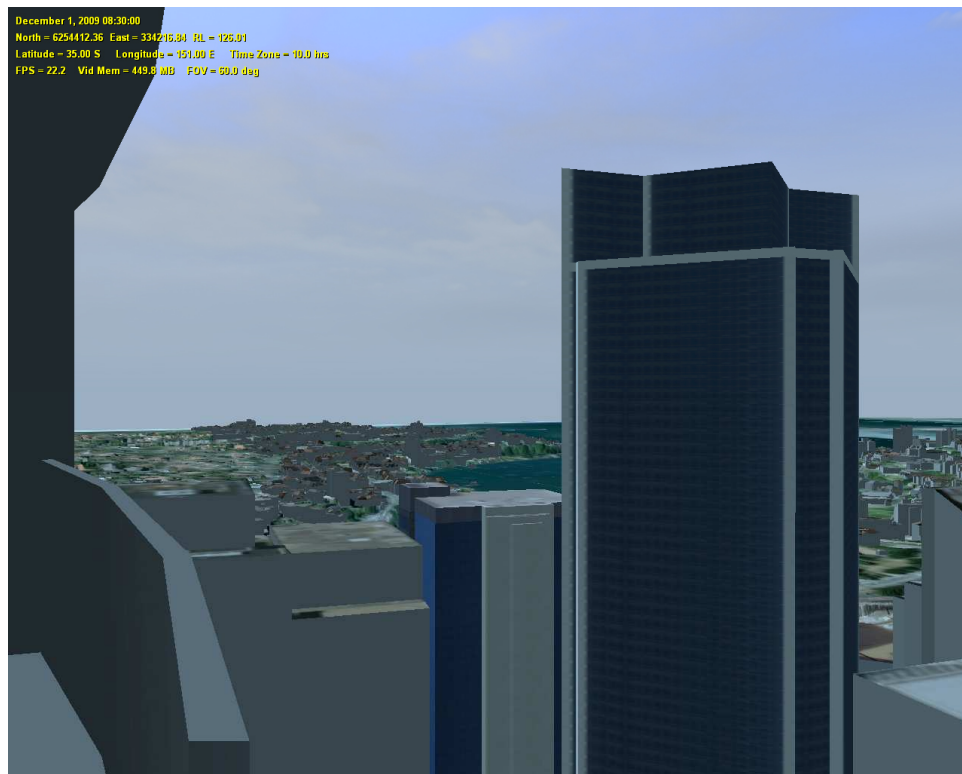


Approved View from RL 126 – looking west



Proposed View from RL 126 – looking west

Attachment F – Revised View Analysis



Approved View from RL 126 – looking east



Proposed View from RL 126 – looking east

Attachment F – Revised View Analysis

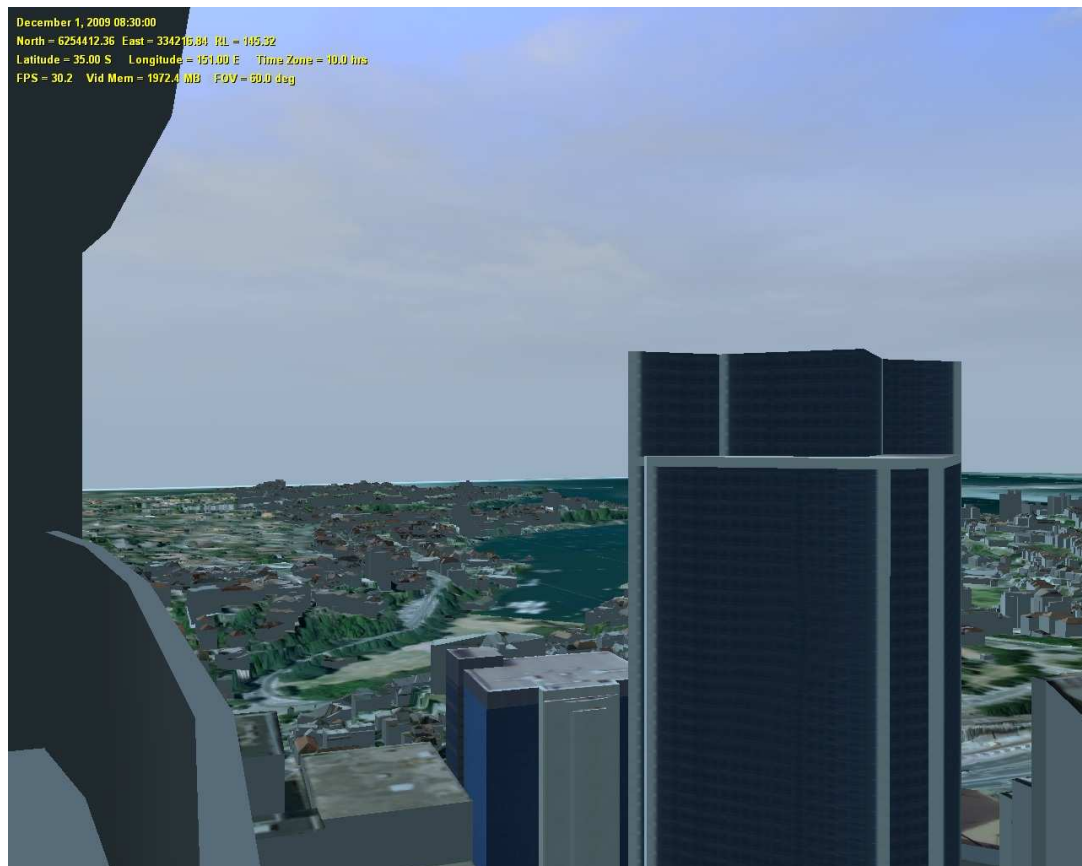


Approved View from RL 145 – looking west



Proposed View from RL 145 – looking west

Attachment F – Revised View Analysis



Approved View from RL 145 – looking east



Proposed View from RL 145 – looking east

Attachment F – Revised View Analysis



Approved View from RL 170 – looking west




Proposed View from RL 170 – looking west

Attachment F – Revised View Analysis




Approved View from RL 170 – looking south




Proposed View from RL 170 – looking south

Attachment F – Revised View Analysis



Approved View from RL 170 – looking east



Proposed View from RL 170 – looking east