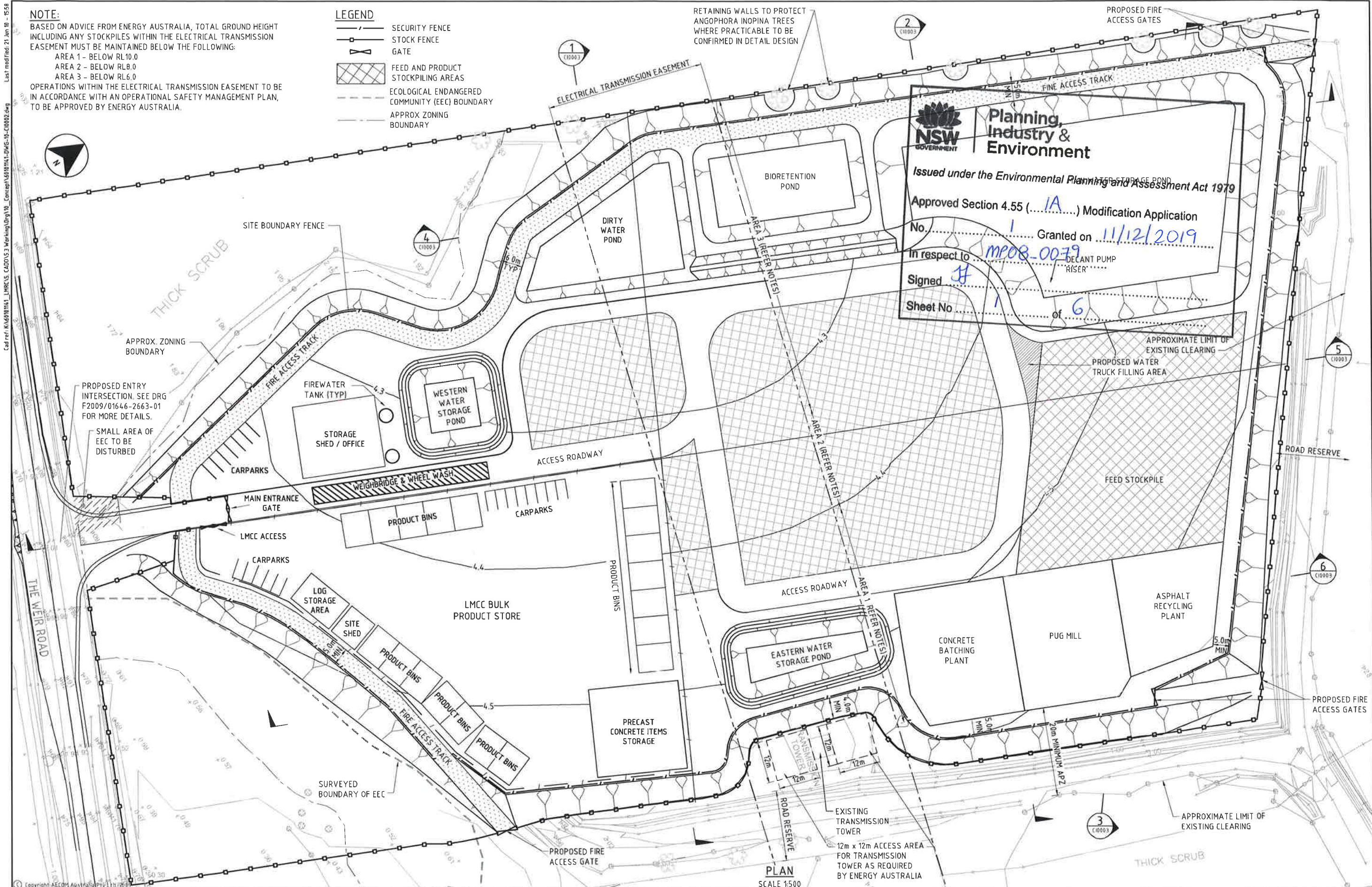


Copyright: AECOM Australia Pty Ltd 2019
Last modified: 21 Jun 19 - 15:58
Cad ref: K14091141_LMCCS_CADD/53 Working/Dwg/10_Concept/14091141-DWG-10-C10002.dwg

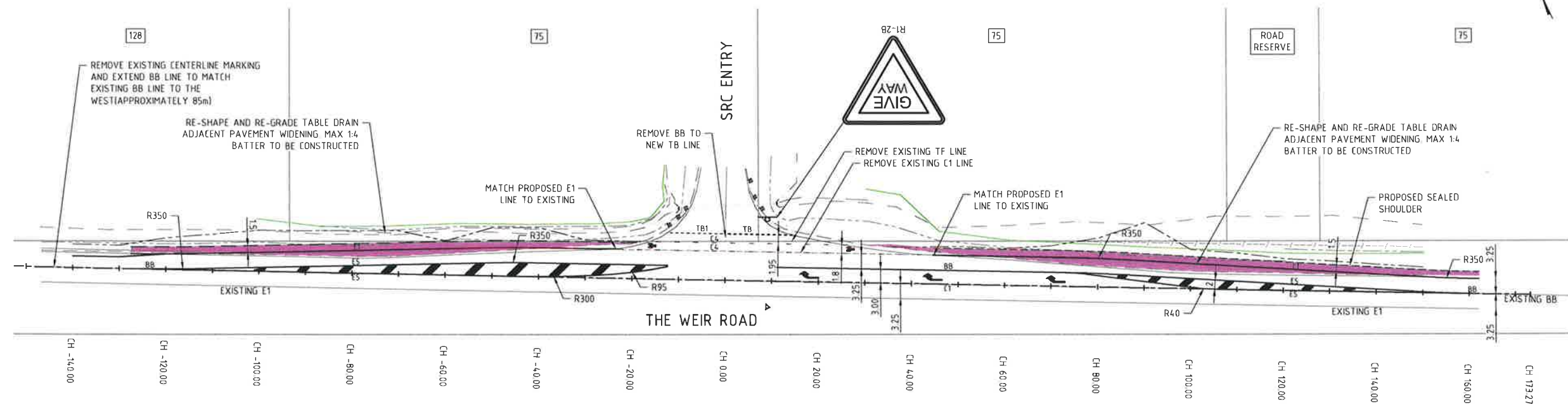
NOTE:
BASED ON ADVICE FROM ENERGY AUSTRALIA, TOTAL GROUND HEIGHT INCLUDING ANY STOCKPILES WITHIN THE ELECTRICAL TRANSMISSION EASEMENT MUST BE MAINTAINED BELOW THE FOLLOWING:
AREA 1 - BELOW RL10.0
AREA 2 - BELOW RL8.0
AREA 3 - BELOW RL6.0
OPERATIONS WITHIN THE ELECTRICAL TRANSMISSION EASEMENT TO BE IN ACCORDANCE WITH AN OPERATIONAL SAFETY MANAGEMENT PLAN, TO BE APPROVED BY ENERGY AUSTRALIA.

- LEGEND**
- SECURITY FENCE
 - STOCK FENCE
 - GATE
 - FEED AND PRODUCT STOCKPILING AREAS
 - ECOLOGICAL ENDANGERED COMMUNITY (EEC) BOUNDARY
 - APPROX ZONING BOUNDARY



NSW GOVERNMENT
Planning, Industry & Environment
Issued under the Environmental Planning and Assessment Act 1979
Approved Section 4.55 (1A) Modification Application
No. 1
Granted on 11/12/2019
In respect to MPOB-0079
Signed [Signature]
Sheet No. 1 of 6

This drawing is confidential and shall only be used for the purposes of this project.					SCALES		THE SIGNING OF THIS TITLE BLOCK CONFIRMS THE DESIGN AND DRAFTING OF THIS PROJECT HAVE BEEN PREPARED AND CHECKED IN ACCORDANCE WITH THE AECOM QUALITY ASSURANCE SYSTEM TO ISO 9001:2000				DESIGNER		CLIENT		TERALBA SUSTAINABLE RESOURCE CENTRE					
															GENERAL ARRANGEMENT					
REVISIONS	03	TT	210610	POST ADEQUACY REVIEW VERSION	JL															
	02	MT	04.11.09	FINAL CONCEPT PLAN	JL															
	01	JS	23.09.05	DRAFT FOR CIVIL/EA APPROVAL	JL															
	No	BY	DATE	DESCRIPTION	APPD															
															STATUS		DRAWING NO		REV	
															CONCEPT		60101141-DWG-10-CI0002		03	



PAVEMENT MARKING SCHEDULE					
Line Type	Dimensions	Width (mm)	Line Colour	RRPM Type and Colour	RRPM Spacing (m)
BB - Barrier line		100 100 100	White	Bidirectional Yellow	12
C1 - Continuity		150	White	-	8
C4 - Bicycle lane continuity line		100	White	-	-
E1 - Edge line		150	White	Unidirectional Red	12
E5 - Outline		150	White	Bidirectional Yellow	4
TB - Give way line		300	White	-	-
TB1 - Give way line		150	White	-	-

NOTE:
RAISED RETROREFLECTIVE PAVEMENT MARKERS (RRPMs) TO BE OFFSET 25 - 50mm FROM UNBROKEN LINES

- NOTES
- PAVEMENT WIDENING SHOWN IS APPROXIMATE AS EXISTING EXTENT OF CONSTRUCTED PAVEMENT IS COVERED BY MULCH. CIVIL LAKE IS TO REMOVE MULCH AND ASCERTAIN EXTENT OF EXISTING PAVEMENT AND MINIMIZE EXCAVATION OF CONSTRUCTED PAVEMENT.
 - NEW PAVEMENT WORKS ARE TO BE BENCHMARKED IN TO RECENTLY CONSTRUCTED PAVEMENT.
 - PROPOSED PAVEMENT IS TO BE SIMILAR TO RECENTLY CONSTRUCTED PAVEMENT.
 - PROPOSED 15m SHOULDER MAY BE LOCALLY NARROWED TO 1m IF CONSTRUCTION ISSUES ARE ENCOUNTERED ON SITE.
 - EXISTING CROSSFALL TO BE EXTENDED OUT FOR PAVEMENT WIDENING

NSW GOVERNMENT | **Planning, Industry & Environment**

Issued under the Environmental Planning and Assessment Act 1979

Approved Section 4.55 (...../A.....) Modification Application

No...../..... Granted on 11/12/2019

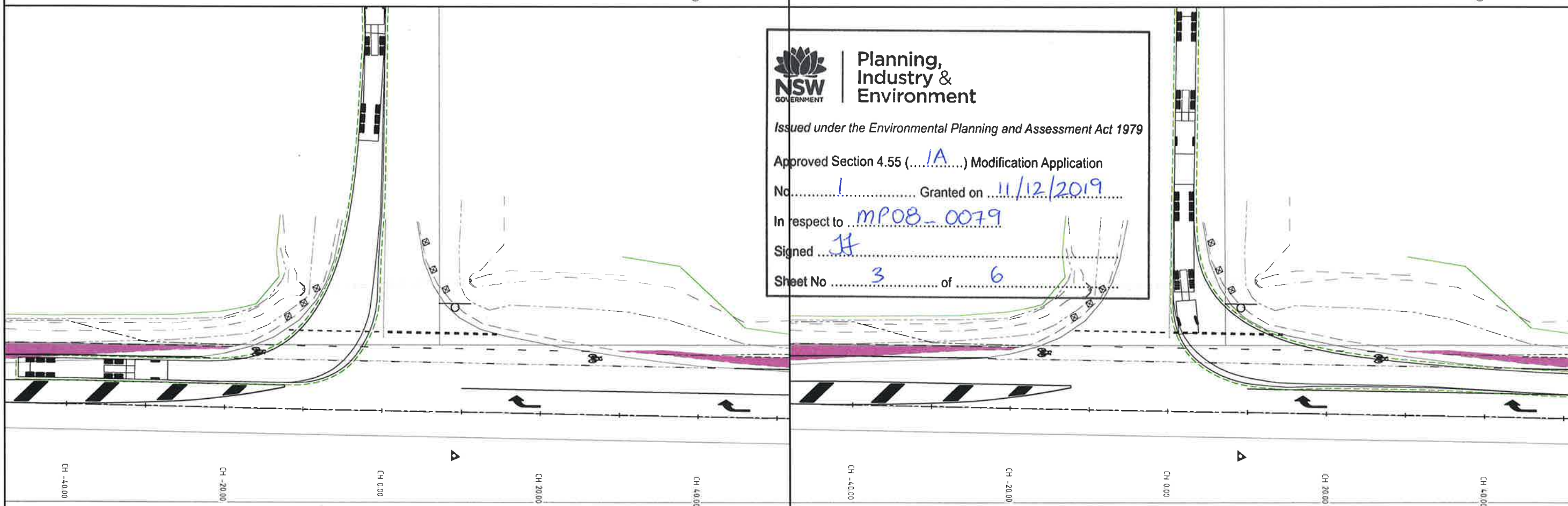
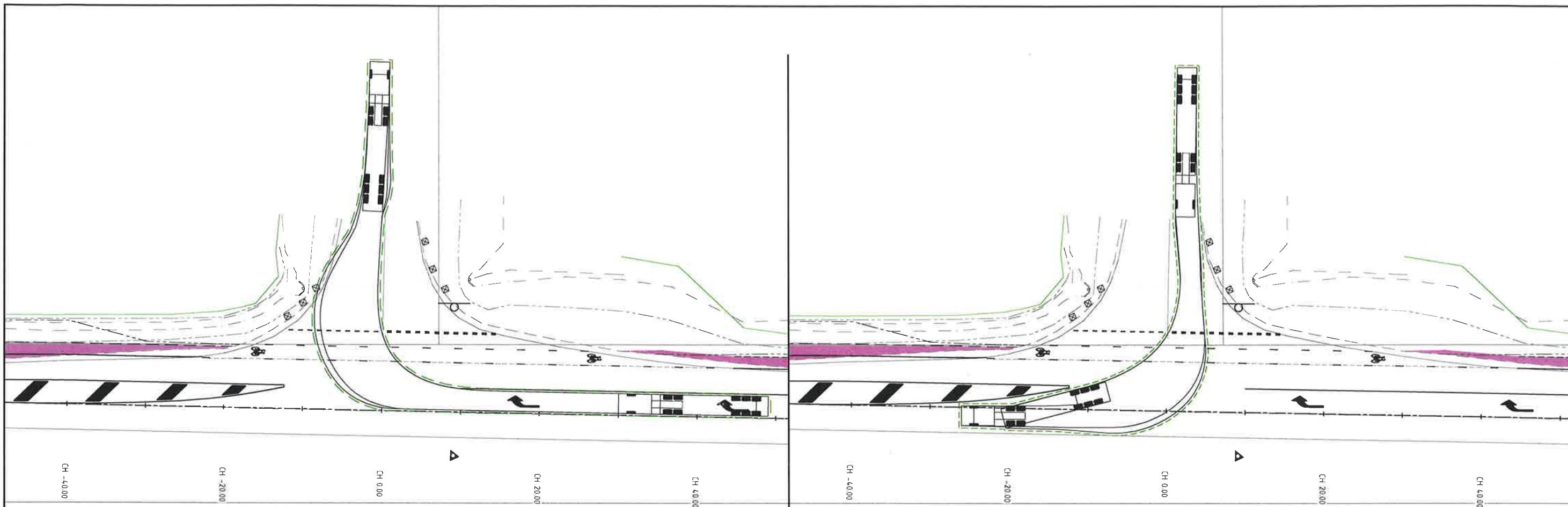
In respect to MP 08-0079

Signed JH

Sheet No 2 of 6

LEGEND	EXISTING	PROPOSED
DRAINAGE		
PAVEMENT MARKING		
EDGE OF SEAL		
TOP OF BANK		
TOE OF BANK		
FENCE		
TREE LINE		
PAVEMENT WIDENING		

DRAFT ONLY		SCALE PLAN 0 5 10 15 20 25m 1:500		CLIENT Lake Macquarie City Council		PREPARED BY CITY PROJECTS ~ ENGINEERING ~		PROJECT NAME SRC ENTRY CONSTRUCTION AMENDMENT		DRAWING TITLE PROPOSED SKETCH PLAN	
B 28/02/19 STOP-CHANGED TO GIVWAY		A 07/02/19 DRAFT FOR INTERNAL CONSULTATION		PT		EAD FILES		THIS DRAWING IS AN UNCONTROLLED COPY UNLESS STATED OTHERWISE		WORK TO FIGURED DIMENSIONS - DO NOT SCALE. CHECK DIMENSIONS AND LEVELS ON JOB BEFORE ORDERING MATERIALS OR COMMENCING WORK. THIS DRAWING IS SUBJECT TO COPYRIGHT AND IS THE PROPERTY OF LAKE MACQUARIE CITY COUNCIL. DO NOT RETAIN, COPY OR USE WITHOUT THE WRITTEN PERMISSION OF CITY PROJECTS. ABN 81 065 027 868	
VERSION	DATE	COMMENTS	CHK BY	APPD BY	DRAWN BY: MH	DESIGNED BY: MH	SURVEYED BY: RT	FOLDER NO	SHEET: 1 OF 3 SHEETS	DRAWING No	VERSION DRAFT-C



**Planning,
Industry &
Environment**

Issued under the Environmental Planning and Assessment Act 1979

Approved Section 4.55 (...../A.....) Modification Application

No.1..... Granted on11/12/2019.....

In respect toMP08-0079.....

SignedH.....

Sheet No3..... of6.....

<div style="border: 2px solid red; padding: 5px; display: inline-block;"> DRAFT ONLY </div>			SCALE PLAN 0 2.5 5 7.5 10 12.5m 1:250		CLIENT 	PREPARED BY: 	PROJECT NAME SRC ENTRY CONSTRUCTION AMENDMENT	DRAWING TITLE TURNING MOVEMENT PLAN
			HEIGHT DATUM AHD					
B 28/02/19 STOP-CHANGED-TO-GIVWAY	A 07/02/19 DRAFT FOR INTERNAL CONSULTATION	PT CHK BY APP'D BY	CAD FILES DRAWN BY: MH	DESIGNED BY: MH	SURVEYED BY: RT	WORK TO FIGURED DIMENSIONS - DO NOT SCALE. CHECK DIMENSIONS AND LEVELS ON JOB BEFORE ORDERING MATERIALS OR COMMENCING WORK. THIS DRAWING IS SUBJECT TO COPYRIGHT AND IS THE PROPERTY OF LAKE MACQUARIE CITY COUNCIL. DO NOT RETAIN, COPY OR USE WITHOUT THE WRITTEN PERMISSION OF CITY PROJECTS- ABN 81 065 021 868		
FOLDER NO		SHEET 2 OF 3 SHEETS		DRAWING No		VERSION DRAFT-C		



Planning,
Industry &
Environment

Issued under the Environmental Planning and Assessment Act 1979

Approved Section 4.55 (.....1A.....) Modification Application

No.1..... Granted on 11/12/2019

In respect to MPOB-0079

Signed JH

Sheet No 4 of 6

DRAFT
ONLY

SCALE

PLAN 0 10 20 30 40 50m 1:1000

HEIGHT DATUM AHD COORDINATES LOCAL ORIG SHEET SIZE A1

CLIENT



PREPARED BY



126-138 MAIN ROAD SPEERS POINT PHONE (02) 949210 333 FAX (02) 949587 257

PROJECT NAME SRC ENTRY CONSTRUCTION AMENDMENT

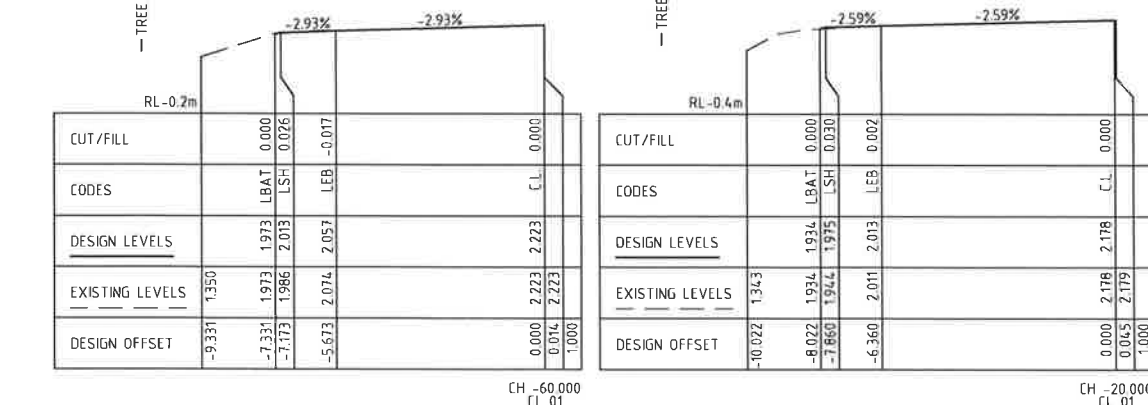
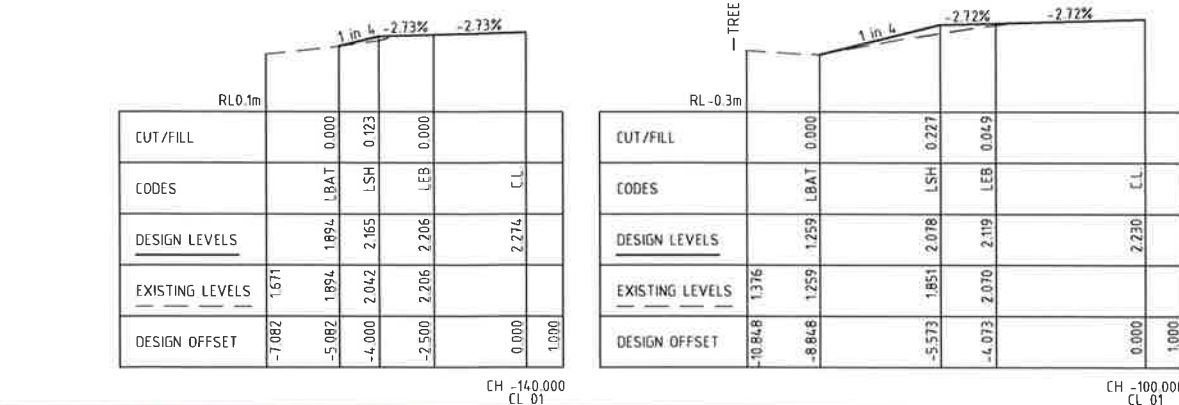
DRAWING TITLE SITE OVERVIEW PLAN

PROJECT ADDRESS & DETAILS 75 GRIFFEN ROAD, TERALBA

FOLDER NO: SHEET: 3 OF 3 SHEETS DRAWING No: VERSION DRAFT-C

WORK TO FIGURED DIMENSIONS - DO NOT SCALE CHECK DIMENSIONS AND LEVELS ON JOB BEFORE ORDERING MATERIALS OR COMMENCING WORK THIS DRAWING IS SUBJECT TO COPYRIGHT AND IS THE PROPERTY OF LAKE MACQUARIE CITY COUNCIL. DO NOT RETAIN, COPY OR USE WITHOUT THE WRITTEN PERMISSION OF CITY PROJECTS- ABN 81 065 021 868

VERSION	DATE	COMMENTS	CHK BY	APP'D BY	DRAWN BY	DESIGNED BY	SURVEYED BY
B	28/02/19	STOP-CHANGED TO GIVWAY					
A	07/02/19	DRAFT FOR INTERNAL CONSULTATION					



Sheet No. 5 of 6

**DRAFT
ONLY**

[illegible]

DRAFT

