

NORTHERN ENTRY WALL
LONGITUDINAL ELEVATION 1:50



SOUTHERN ENTRY WALL
LONGITUDINAL ELEVATION 1:50

PRELIMINARY FOR COORDINATION

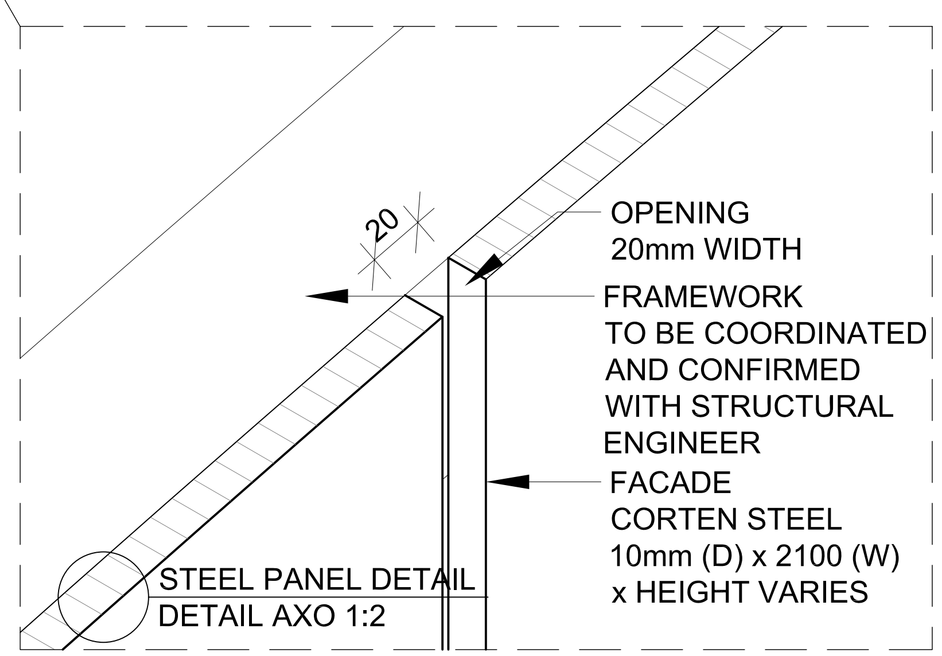

STEEL PANEL DETAIL
DETAIL AXO 1:2

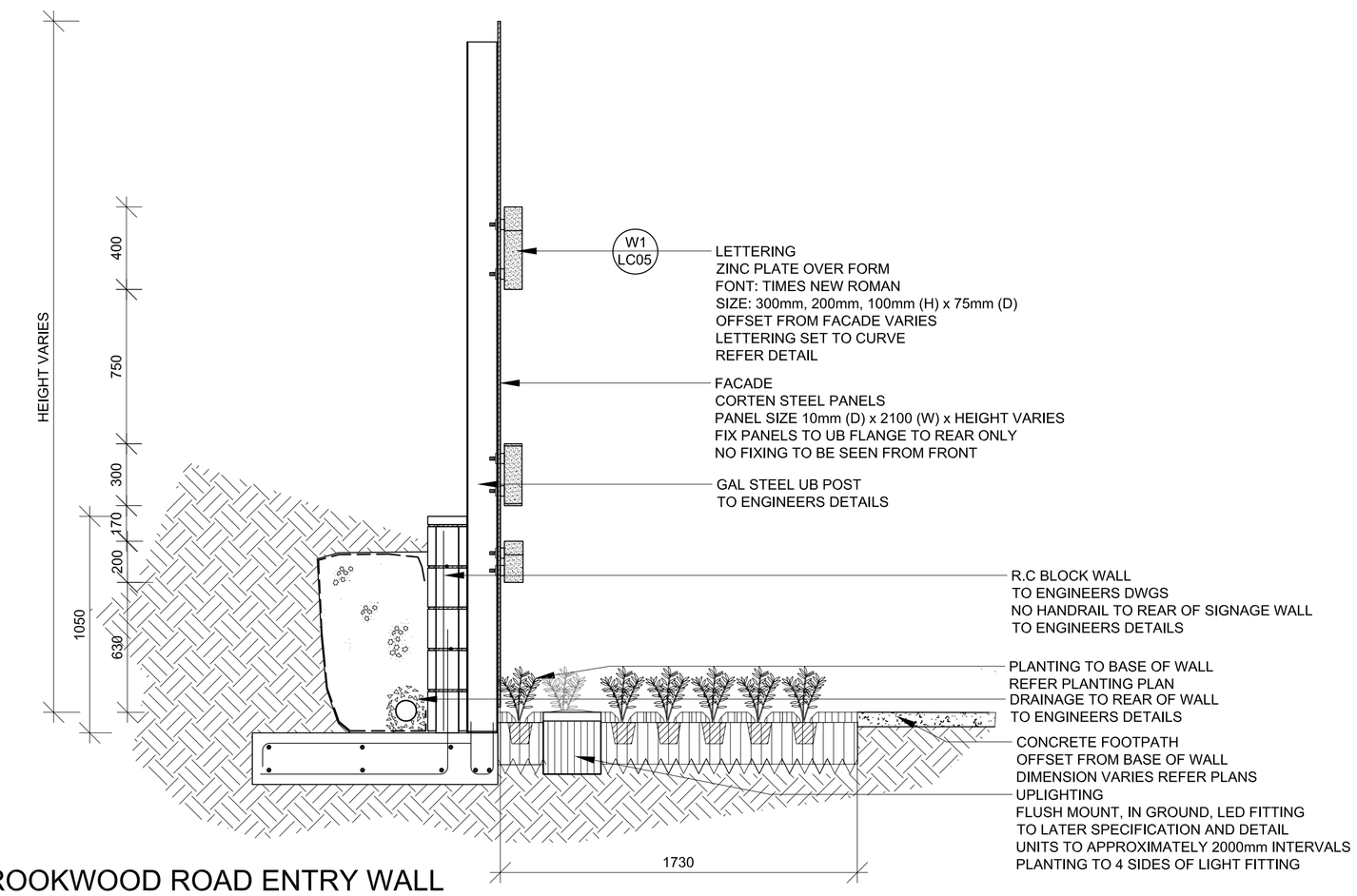

A-A ROOKWOOD ROAD ENTRY WALL
SECTION 1:20

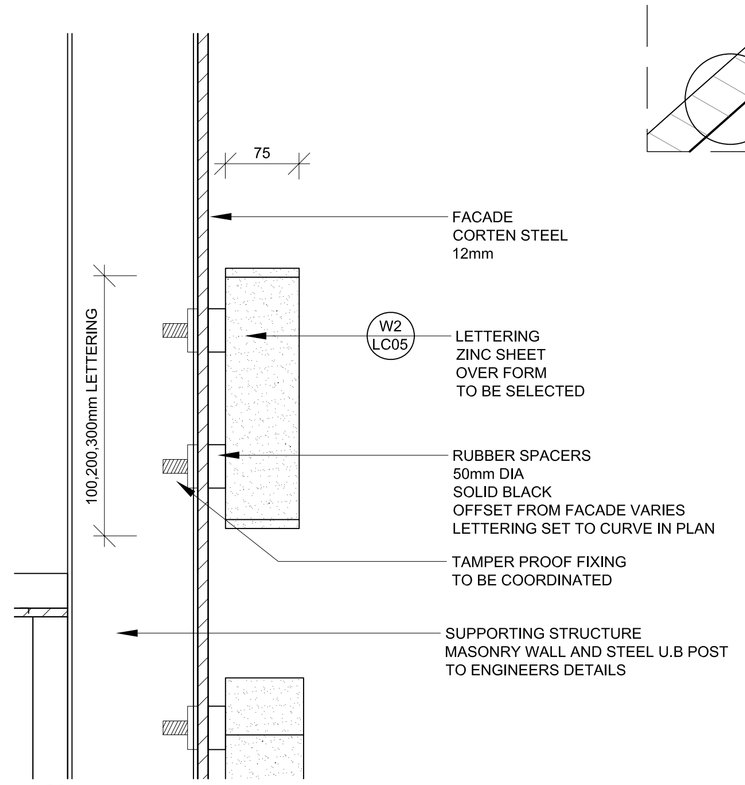

W1 LETTERING DETAIL
DETAIL SECTION 1:5

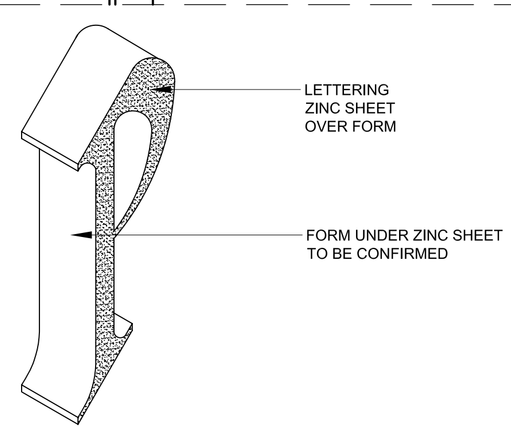

W2 LETTERING DETAIL - TYPICAL
AXO 1:5

NOTES:
REFER ENGINEERS PLANS FOR ALL EXISTING AND PROPOSED SERVICES LOCATIONS
DIMENSIONS SHOWN ON THIS PLAN ARE AN INDICATION ONLY
DIMENSIONS SUBJECT TO SITE INSPECTION

LEGEND

SITE BOUNDARY

R.WALL LEGEND

- FRONT OF CORTEEN STEEL
- BACK OF U-BEAM
- BACK OF BLOCK WALL
- BACK OF FOOTINGS
- LINE OF CORTEN SHEET (2400mm)

REFER ENGINEERS DWGS FOR DETAILS

issue	description	date
P4	PLANTING AND WALL ALIGNMENT	07.10.2009
P3	BOUNDARY AND NORTH WALL WITHIN LOT	09.09.2009
P2	ENGINEER AND RTA COMMENTS	07.09.2009
P1	PRELIMINARY FOR COORDINATION	07.08.2009

taylor brammer landscape architects
abu dhabi · melbourne · sydney

taylor brammer landscape architects pty ltd

sydney
218 Oxford Street, Woollahra, NSW, Australia, 2025
tel: (02) 9387 8855 **fax:** (02) 9387 8155
e: sydney@taylorbrammer.com.au

project:
POTTS HILL BUSINESS PARK

drawing title:
ROOKWOOD ROAD ENTRY WALLS
ELEVATIONS, SECTION AND DETAILS

scale: VARY@A1 drawn: AL drawing no.: revision:
date: 07.10.2009 designed: AL/DMT **LC06** P4
job no.: 07-123S checked: DMT

Copyright of Taylor Brammer Landscape Architects International Pty Ltd.
Figured dimensions shall be taken in preference to scaling.
The contractor shall check all dimensions on site before commencing work.