





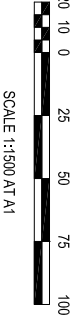


LEGEND	
Existing	Proposed
—E—	Electricity Line
—W—	Water main (approximate only)
—M—	Stop Valve
—C—	Water Meter
—H—	Fire Hydrant
—P—	Communications Pit
—S—	Stay Pole / Wire
—B—	Bottom of Bank
—D—	Drain
—SW—	Stormwater Line
—SL—	Street Light
—FL—	Fence Line
—P—	Stormwater Pit
—F—	Optic Fibre (approximate only)
—RM—	Rising main (approximate only)

Proposed	
	Open Swale Drain
	Essential to Drain Stormwater
	Direction of Overland Flow
	Sediment Fence
	Straw Bale Filter
	Low Flow Earth Bank



NOTE:
Initial Earthworks & Link Road Contours at 0.2m intervals.

Rev	Description	Des	Drw	Date	Appd
C	Amendments	BH	GC	10.01.08	BHD
B	For CC	BH	GC	31.10.07	BHD
A	For CC	BH	GC	28.10.07	BHD

© COPYRIGHT The concepts and information contained in this document are the Copyright of LandPartners Limited. Use or duplication of this document in part or in full without written permission of LandPartners Limited constitutes infringement of copyright. DRAWING STATUS: Unless there is an approved signature in the space provided, this plan is not verified. Any work shown on this plan may be insufficient for some form of detailed design. LandPartners Limited should be consulted as to the suitability of the information shown herein prior to the commencement of any works based on this plan.

RAYSHIELD PTY LTD
PROPOSED SUBDIVISION "RIVEROAKS"
PACIFIC HIGHWAY
NORTH BALLINA

SEDIMENT AND EROSION
CONTROL PLAN

Scale: 1:1500 at A1
Dwg. No. LM070113-CV14
CADD file: LM070113-CV14-C.dwg
Datum: AHD
CADD file: LM070113-earthworks L10c6



LandPartners Limited
2a Carrington Street, Lismore
NSW 2480, Australia
Phone: (02) 6621 5000, Fax: (02) 6621 7864
www.landpartners.com.au

Incorporating
ASPECT north & KFM Partnership

Sheet No. **4 of 6**
Dwg. No. **LM070113-CV14**
Revision **C**