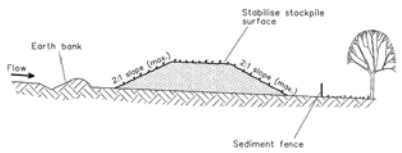


### Construction Notes

1. Place stockpiles more than 2 (preferably 5) metres from existing vegetation, concentrated water flow, roads and hazard areas.
2. Construct on the contour as low, flat, elongated mounds.
3. Where there is sufficient area, topsoil stockpiles shall be less than 2 metres in height.
4. Where they are to be in place for more than 10 days, stabilise following the approved ESCP or SWMP to reduce the C-factor to less than 0.10.
5. Construct earth banks (Standard Drawing 5-5) on the upslope side to divert water around stockpiles and sediment fences (Standard Drawing 6-8) 1 to 2 metres downslope.

**STOCKPILES** — **SD 4-1**

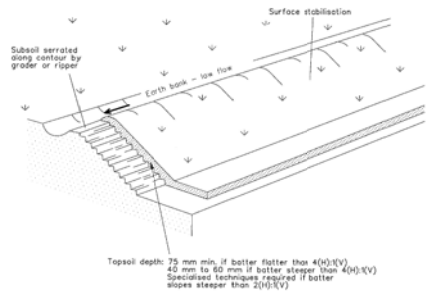


### Construction Notes

1. Scarify the ground surface along the line of the contour to a depth of 40 mm to 100 mm to break up any hardsetting surfaces and to provide a good bond between the respread material and subsoil.
2. Add soil ameliorants as required by the ESCP or SWMP.
3. Rip to a depth of 300 mm if compacted layers occur.
4. Where possible, replace topsoil to a depth of 40 to 60 mm on lands where the slope exceeds 4(H):1(V) and to at least 75 mm on lower gradients.

**REPLACING TOPSOIL** — **SD 4-2**

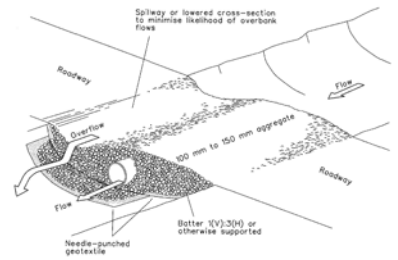


### Construction Notes

1. Prohibit all traffic until the access way is constructed.
2. Strip any topsoil and place a needle-punched textile over the base of the crossing.
3. Place clean, rigid, non polluting aggregate or gravel in the 100 mm to 150 mm size class over the fabric to a minimum depth of 200 mm.
4. Provide a 3-metre wide carriageway with sufficient length of culvert pipe to allow less than a 3(H): 1 (V) slope on side batters.
5. Install a lower section to act as an emergency spillway in greater than design storm events.
6. Ensure that culvert outlets extend beyond the toe of fill embankments.

**TEMPORARY WATERWAY CROSSING** — **SD 5-1**

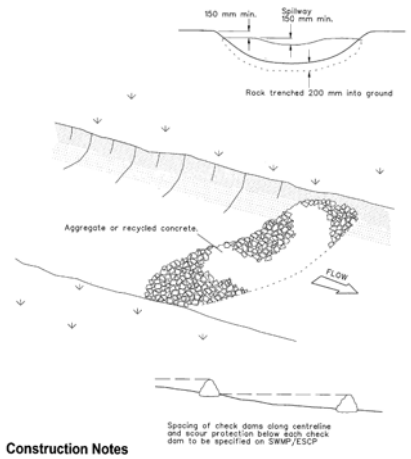


### Construction Notes

1. Check dams can be built with various materials, including rocks, logs, sandbags and straw bales. The maintenance program should ensure their integrity is retained, especially where constructed with straw bales. In the case of bales, this might require their replacement each two to four months.
2. Trench the check dam 200 mm into the ground across its whole width. Where rock is used, fill the trenches to at least 100 mm above the ground surface to reduce the risk of undercutting.
3. Normally, their maximum height should not exceed 600 mm above the gully floor. The centre should act as a spillway, being at least 150 mm lower than the outer edges.
4. Space the dams so the toe of the upstream dam is level with the spillway of the next downstream dam.

**ROCK CHECK DAM** — **SD 5-4**

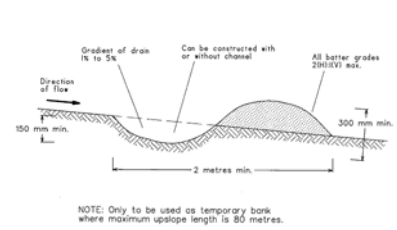


### Construction Notes

1. Build with gradients between 1 percent and 5 percent.
2. Avoid removing trees and shrubs if possible - work around them.
3. Ensure the structures are free of projections or other irregularities that could impede water flow.
4. Build the drains with circular, parabolic or trapezoidal cross sections, not V shaped.
5. Ensure the banks are properly compacted to prevent failure.
6. Complete permanent or temporary stabilisation within 10 days of construction.

**EARTH BANK (LOW FLOW)** — **SD 5-5**

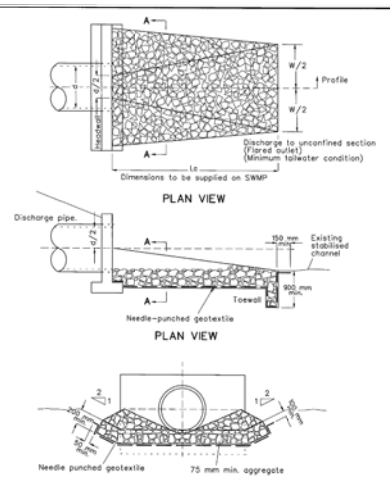


### Construction Notes

1. Compact the subgrade fill to the density of the surrounding undisturbed material.
2. Prepare a smooth, even foundation for the structure that will ensure that the needle-punched geotextile does not sustain serious damage when covered with rock.
3. Should any minor damage to the geotextile occur, repair it before spreading any aggregate. For repairs, patch one piece of fabric over the damage, making sure that all joints and patches overlap more than 300 mm.
4. Lay rock following the drawing, according to Table 5.2 of Landcom (2004) and with a minimum diameter of 75 mm.
5. Ensure that any concrete or riprap used for the energy dissipater or the outlet protection conforms to the grading limits specified on the SWMP.

**ENERGY DISSIPATER** — **SD 5-8**

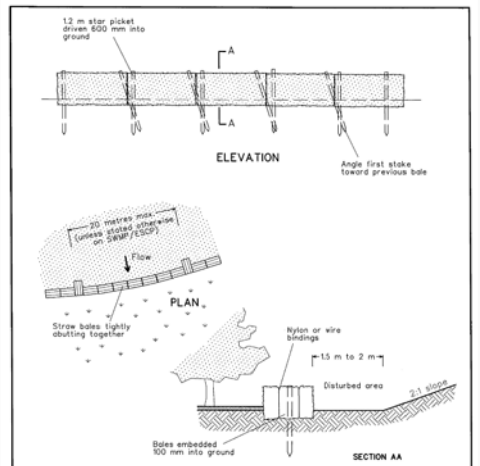


### Construction Notes

1. Construct the straw bale filter as close as possible to being parallel to the contours of the site.
2. Place bales lengthwise in a row with ends tightly abutting. Use straw to fill any gaps between bales. Straws are to be placed parallel to ground.
3. Ensure that the maximum height of the filter is one bale.
4. Embed each bale in the ground 75 mm to 100 mm and anchor with two 1.2 metre star pickets or stakes. Angle the first star picket or stake in each bale towards the previously laid bale. Drive them 600 mm into the ground and, if possible, flush with the top of the bales. Where star pickets are used and they protrude above the bales, ensure they are fitted with safety caps.
5. Where a straw bale filter is constructed downslope from a disturbed batter, ensure the bales are placed 1 to 2 metres downslope from the toe.
6. Establish a maintenance program that ensures the integrity of the bales is retained - they could require replacement each two to four months.

**STRAW BALE FILTER** — **SD 6-7**

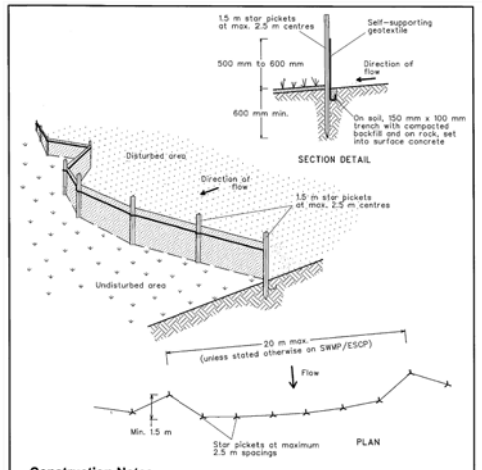


### Construction Notes

1. Construct sediment fences as close as possible to being parallel to the contours of the site, but with small returns as shown in the drawing to limit the catchment area of any one section. The catchment area should be small enough to limit water flow if concentrated at one point to 50 litres per second in the design storm event, usually the 10-year event.
2. Cut a 150-mm deep trench along the upslope line of the fence for the bottom of the fabric to be entrenched.
3. Drive 1.5 metre long star pickets into ground at 2.5 metre intervals (max) at the downslope edge of the trench. Ensure any star pickets are fitted with safety caps.
4. Fix self-supporting geotextile to the upslope side of the posts ensuring it goes to the base of the trench. Fix the geotextile with wire ties or as recommended by the manufacturer. Only use geotextile specifically produced for sediment fencing. The use of shade cloth for this purpose is not satisfactory.
5. Join sections of fabric at a support post with a 150-mm overlap.
6. Backfill the trench over the base of the fabric and compact it thoroughly over the geotextile.

**SEDIMENT FENCE** — **SD 6-8**

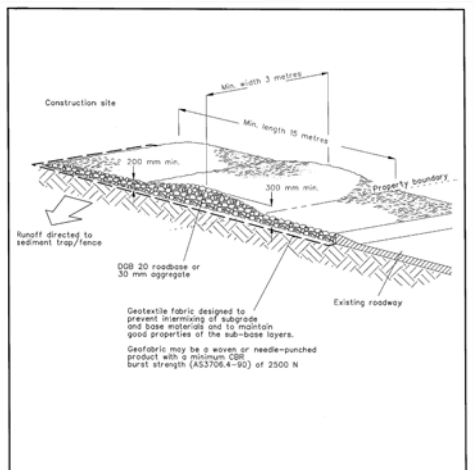


### Construction Notes

1. Strip the topsoil, level the site and compact the subgrade.
2. Cover the area with needle-punched geotextile.
3. Construct a 200-mm thick pad over the geotextile using road base or 30-mm aggregate.
4. Ensure the structure is at least 15 metres long or to building alignment and at least 3 metres wide.
5. Where a sediment fence joins onto the stabilised access, construct a hump in the stabilised access to divert water to the sediment fence

**STABILISED SITE ACCESS** — **SD 6-14**

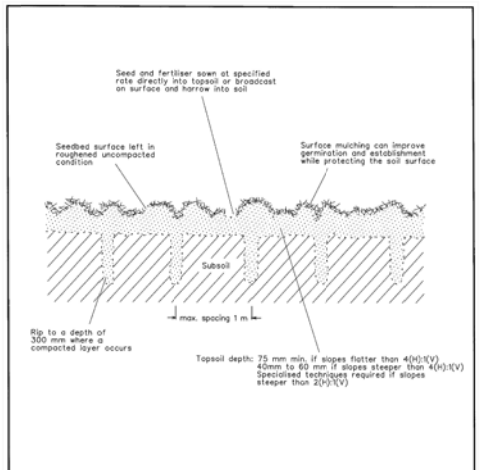


### Construction Notes

1. Loosen compacted soil before sowing any seed. If necessary, rip the soil to a depth of 300 mm. Avoid rotary hoe cultivation.
2. Work the ground only as much as necessary to achieve the desired tilth and prepare a good seedbed.
3. Avoid cultivation in very wet or very dry conditions.
4. Cultivate on or close to the contour where possible, not up and down the slope.

**SEEDBED PREPARATION** — **SD 7-1**

| REV | DATE | BY | APP. | REVISION DETAILS |
|---|---|---|---|---|
| | | | | |

| DRAWING STATUS | | |
|---|---|---|
| DESIGN BY | M.P. | 06/10 |
| DRAWN BY | A.J.B. | 06/10 |
| FINAL APPROVAL | M.P | 06/10 |
| SCALE: (on A1 Original) | N.T.S. | |
| DA | | |

North

CLIENT
MR AND MRS NEIL CLEMENTS


SEEC
P.O.Box 1098, Bowral, NSW. 2576
Suites 9 & 10, Bowral Mall
Cnr. Boolway & Station Streets, Bowral.
(t) 02 4862 1633
(f) 02 4862 3008
email: reception@seec.com.au
WWW.SEEC.COM.AU


PROJECT TITLE
PROPOSED SUBDIVISION OF LOT 101 DP 1087389 MILLINGANDI ROAD MILLINGANDI

DRAWING TITLE
SOIL AND WATER MANAGEMENT STANDARD DRAWINGS

| PROJECT NO. | SHEET NO. | REV |
|---|---|---|
| 09000242 | SWMP02 | |

This drawing is subject to COPYRIGHT ©. The information on this drawing remains the property of SEEC.