






-  DENOTES PUBLIC RESERVE TO BE DEDICATED TO THE PUBLIC UNDER COUNCIL CONTROL
-  DENOTES OPERATIONAL LAND TITLE TO BE GIVEN TO COUNCIL
-  DENOTES PUBLIC ROAD TO BE DEDICATED TO THE PUBLIC UNDER COUNCIL CONTROL

INDICATIVE LAYOUT ONLY
OF FUTURE SUBDIVISION OF
LOT 2 DP 1098348

www.dialbeforeyoudig.com.au

ALL UNDERGROUND SERVICES
SHOULD BE LOCATED ON SITE
BY RELEVANT AUTHORITIES
BEFORE ANY WORK IS COMMENCED

 **DIAL 1100**
BEFORE YOU DIG

LANDSURV PTY LTD

REGISTERED SURVEYORS & DEVELOPMENT CONSULTANTS

14 ENID STREET TWEED HEADS NSW 2485

Ph. (07) 55366467 Fax (07)55367489 email: maqsurv@landsurv.com.au

PLAN OF LAND TO BE DEDICATED TO COUNCIL WITHIN
SUBDIVISION OF LOT1 DP 167380, LOT 1 DP 134787,
LOT 2 DP 961928 AND LOT 5 DP 1117326, WALMSLEYS
ROAD AND STOTT STREET, BILAMBIL HEIGHTS

CLIENT: WALMSLEY AND DICKINSON

LEVEL DATUM		SCALE 1: 2000
DATE OF SURVEY	02.03.09	REVISION A
DRAWN	GMB	SHEET 1 OF 1
CHECKED	BG	JOB No
CAD FILE NO. 35054-COUNCIL		35054