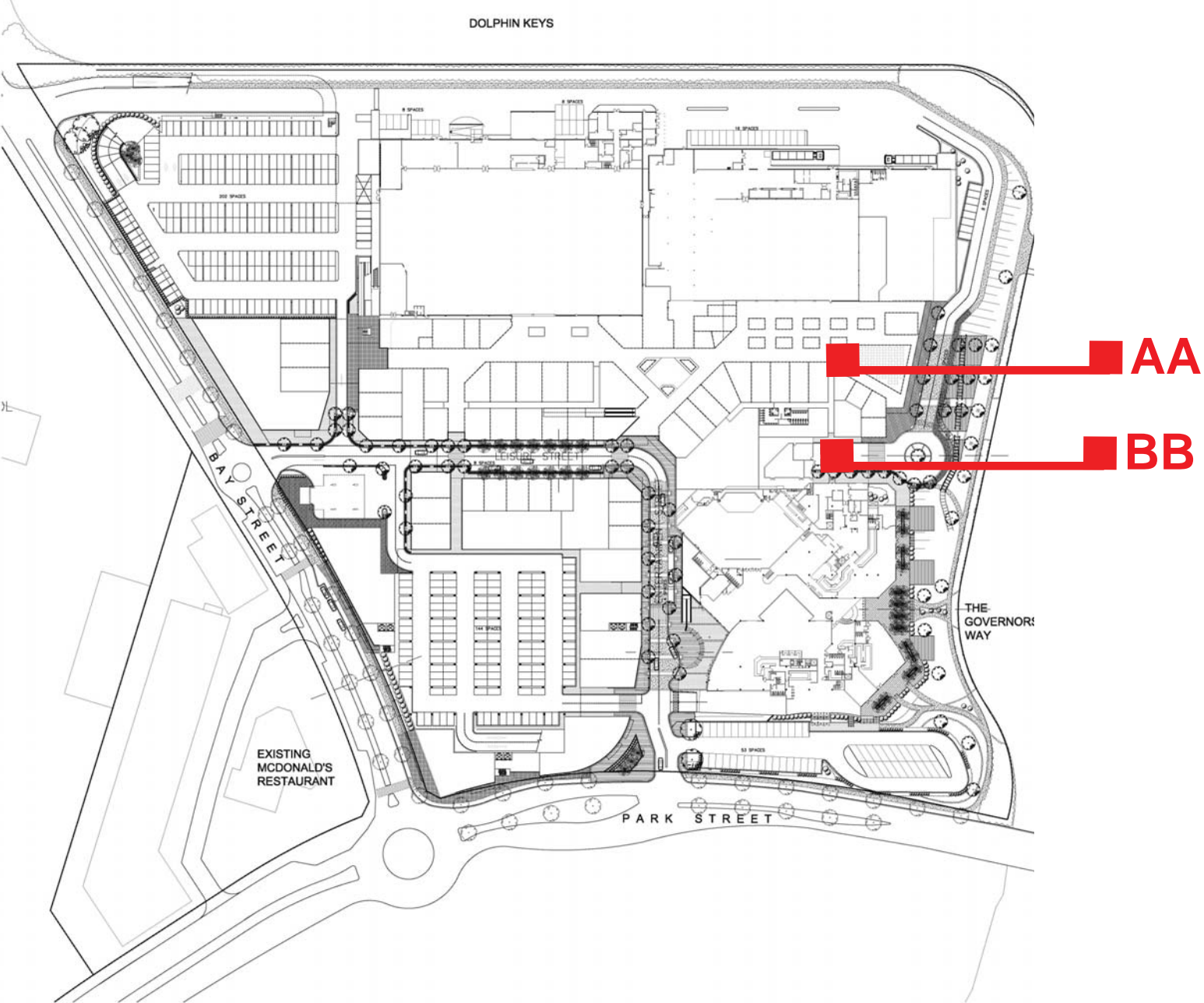
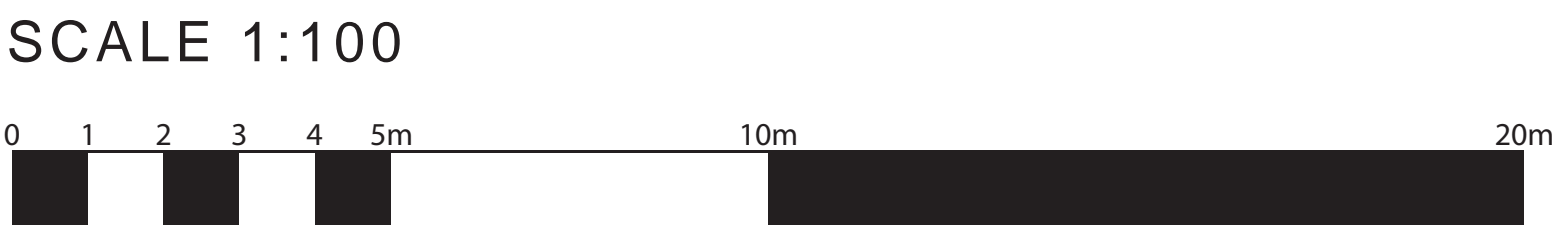




SECTION AA - The Governors Way



SECTION BB - The Governors Way



TIMBER SLATTED PERGOLA



WATERFRONT PATHWAYS



PATHWAY PUNCTUATED BY APPROPRIATE PLANTING



TREE PLANTINGS IN DECK



INTEGRATED OPEN SPACE AND PAVED PATHWAYS



INTIMATE SPACES WITHIN LARGER OPEN SPACE NETWORK



EDGE BUFFER PLANTING TO WATERFRONT



RAISED TIMBER DECK


LANDSCAPE CHARACTER - OPEN SPACE AND WATERFRONT

SITE IMAGE





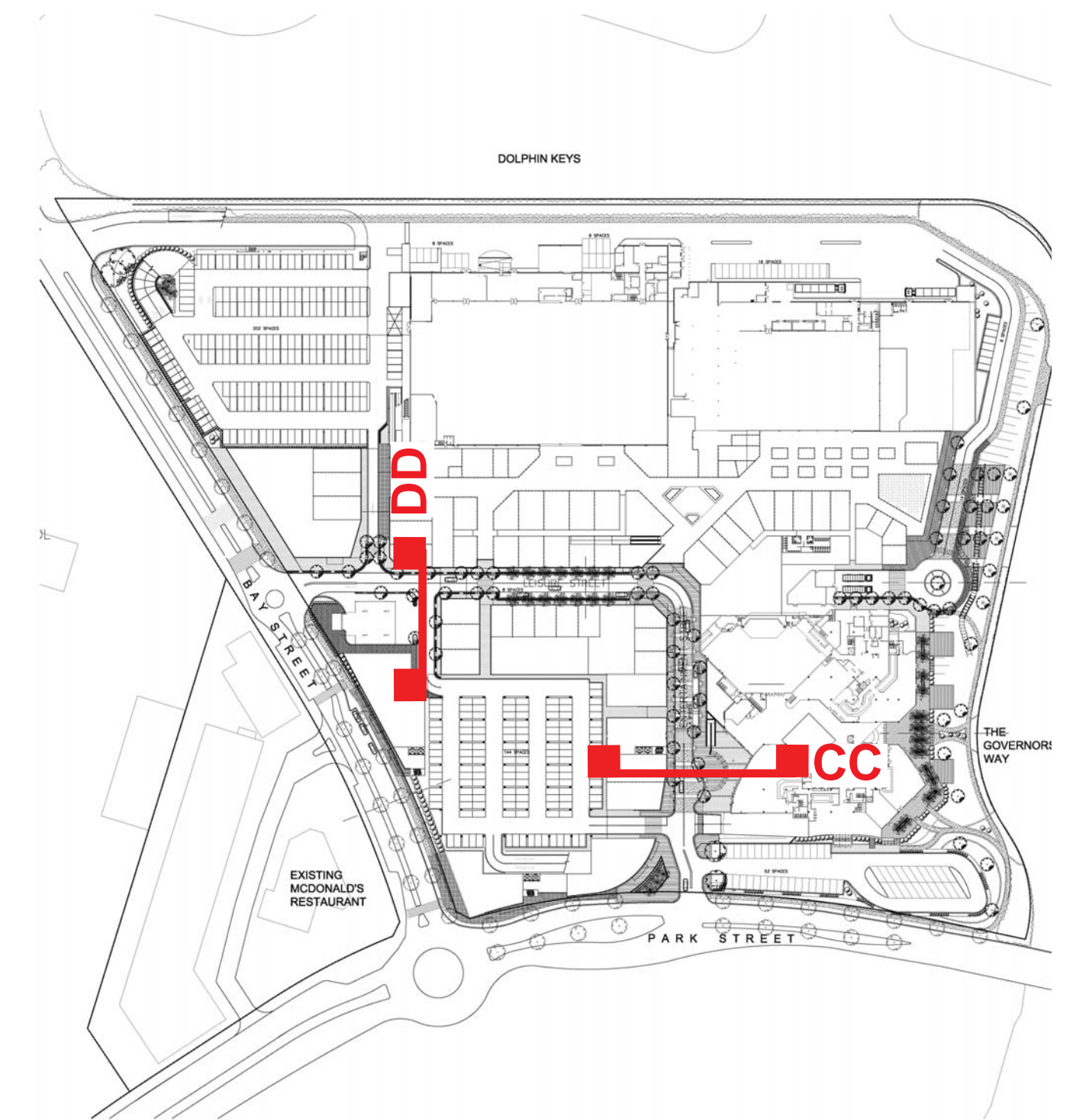
SECTION CC - Entertainment Street



SECTION DD - Leisure Street



SCALE 1:100



COBBLES USED THROUGHOUT AS TRAFFIC CALMING DEVICE



OUTDOOR DINING UTILISED TO ENCOURAGE ACTIVATION OF STREETSCAPE



OUTDOOR DINING UTILISED TO ACTIVATE CIVIC SPACE



OUTDOOR DINING UTILISED TO ACTIVATE CIVIC SPACE



SENSE OF PLACE CREATED THROUGH UNIQUE ELEMENTS



OUTDOOR DINING UTILISED TO ACTIVATE CIVIC SPACE



RAISED PEDESTRIAN CROSSING



BOLLARDS AND PLANTING USED TO PROTECT PEDESTRIANS



SHARED ZONE WITH APPROPRIATE HARDSTAND



ATTRACTIVE CIVIC SPACES

LANDSCAPE CHARACTER - SECONDARY ROADWAYS STREETSCAPES

SITE IMAGE

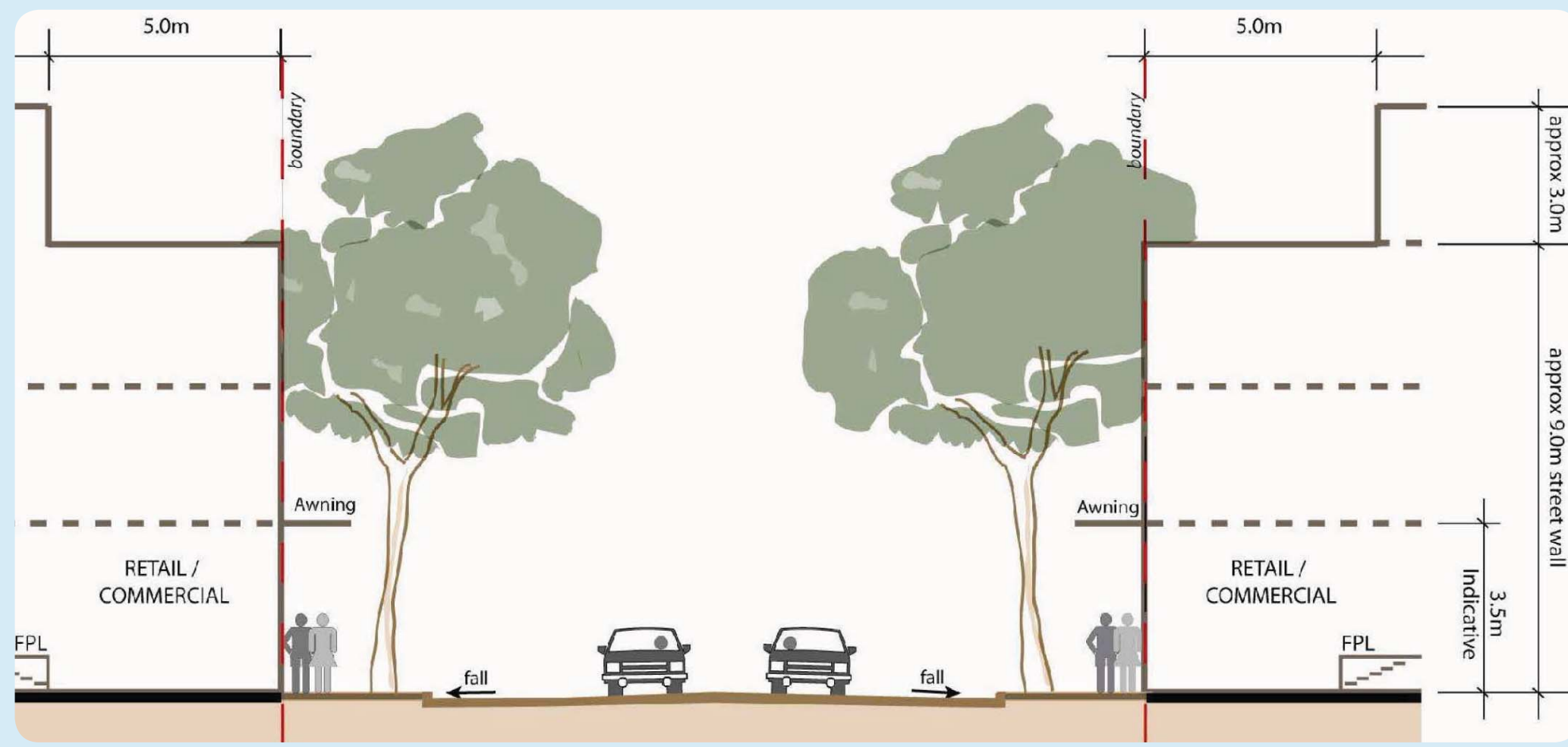
DRAWING NO: 103
ISSUE: June 2009 (I)

CLIENT: ING Real Estate
SI JOB NO: SS09-1850

SETTLEMENT CITY, PORT MACQUARIE

INTERNAL STREETSCAPES




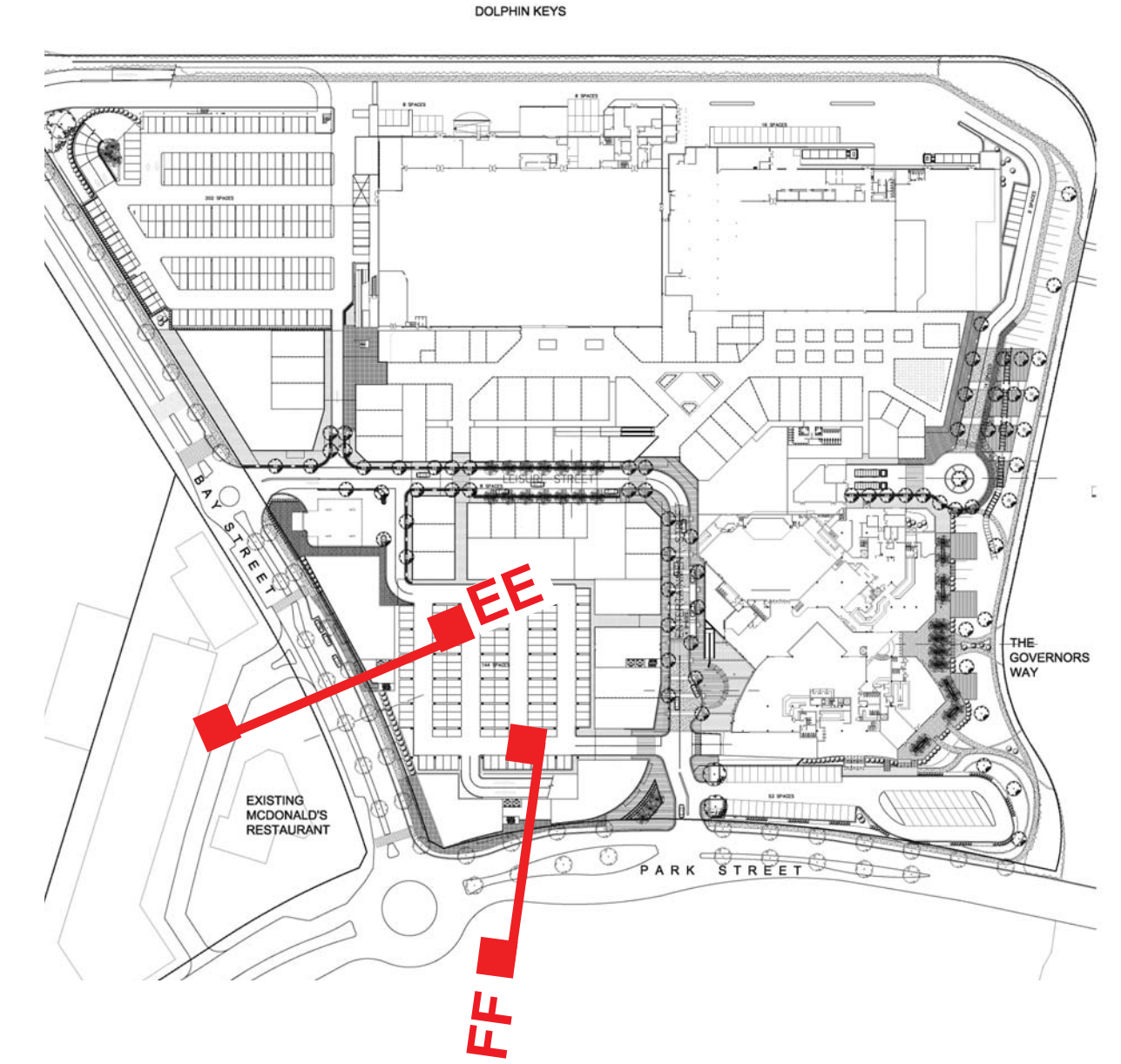


TYPICAL SECTION- Bay Street

(Figure 20, p 61, Settlement City Precinct Structure Plan, 2009)



SECTION EE - Bay Street



TYPICAL SECTION- Park Street


(Figure 19, p 60, Settlement City Precinct Structure Plan, 2009)



SECTION FF - Park Street



BOLLARDS AND PLANTING USED TO PROTECT PEDESTRIANS



STREET FURNITURE UTILISED TO ACTIVATE STREETSCAPES



PEDESTRIAN AND SHARED CROSSINGS



PLANTING BUFFER TO PEDETRIAN PATHWAY



STREET TREES USED TO STRENGTHEN BOULEVARD FEEL

LANDSCAPE CHARACTER - PRIMARY ROADWAY STREETSCAPES