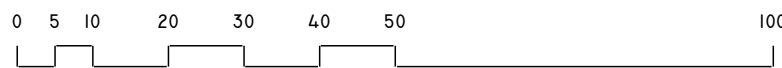


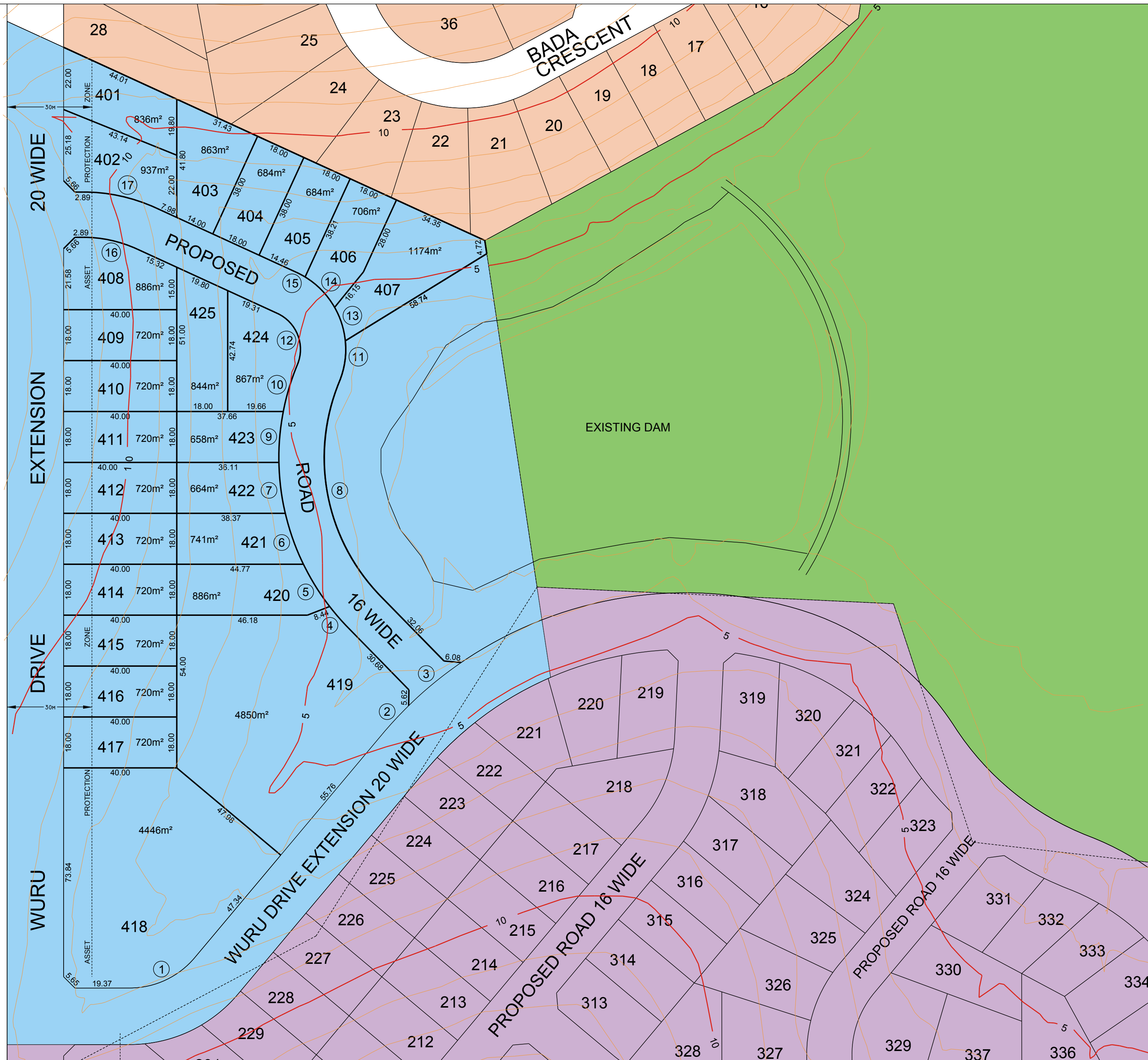
SCHEDULE OF CURVED BOUNDARIES		
Line	Arc	Radius
1	26.155	30
2	13.775	140
3	24.07	140
4	10	86
5	17.61	86
6	19.145	86
7	18.175	86
8	81.72	70
9	18.1	86
10	17.365	86
11	14.815	30
12	21.475	14
13	12.52	30
14	15.13	30
15	3.55	30
16	19.785	46
17	26.665	62

- STAGE 1
- STAGE 2
- STAGE 3
- STAGE 5

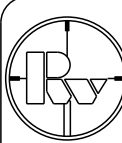
APPROXIMATE ZONE BOUNDARY



BARNUNJ STATE CONSERVATION AREA



REDUCTION RATIO 1000 @ A2	SURVEY		AMENDMENTS	BY	DATE
DATUM:- AHD	DESIGN	G.B.			
CONTOUR INTERVAL:- 1m	DRAWN	L.M.			
ORIGIN:-	CHECK'D	G.B.			
-: R.L.					
DATE OF PLAN:- 7th JULY 2007					



RYGATE & WEST
(ULLADULLA) ABN 21 643 068 850
CONSULTING SURVEYORS, PLANNERS,
ROAD & DRAINAGE ENGINEERS
P.O. BOX 107, ULLADULLA N.S.W. 2539 DX 5534
266 GREEN STREET PH 02 44542137 FAX 02 44552916
email - mail@rygateandwest.com.au

ELDERSLIE PROPERTY INVESTMENTS

INDICATIVE LOT LAYOUT FOR STAGE 3 SUBDIVISION

DOLPHIN POINTCITY OF SHOALHAVEN

REF. No. U11840G

U11840G SHEET4.DWG

ISSUE C

SHEET 4 OF 4 SHEETS