


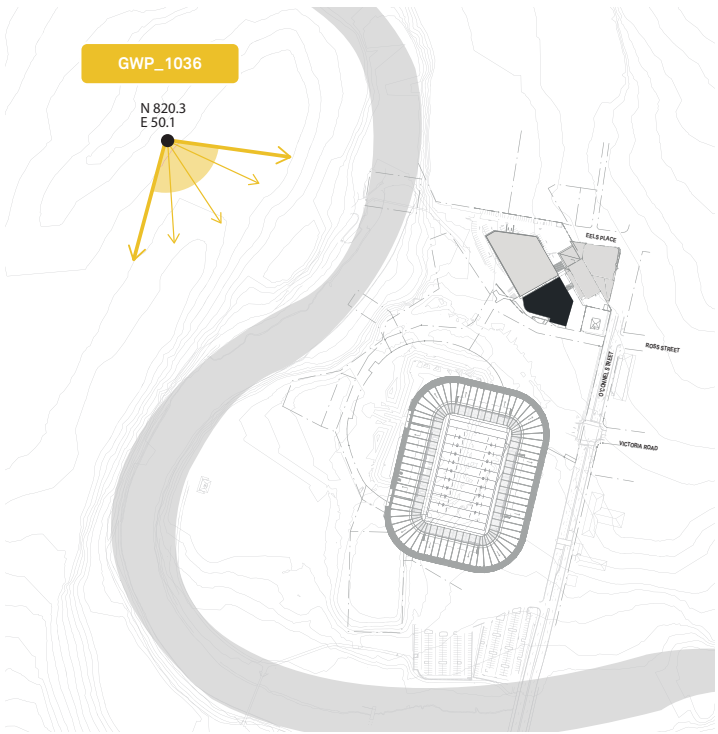
5.2 View Impact Analysis

C_03

Planisphere Technical Guide View 10 (extended)
DCP View 5 (extended)

View looks south east towards Parramatta CBD across Parramatta Park.

Planisphere Technical Guide View	10
Relevant conservation agreement height controlled view from DCP fig. 4.3.3.7.7	5
Compliance Achieved	

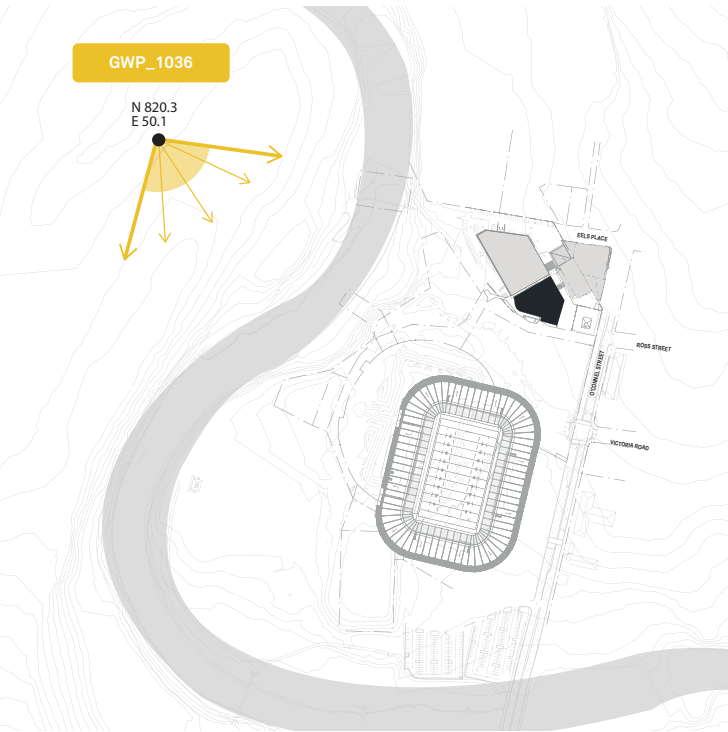


C_03

Planisphere Technical Guide View 10 (extended)
DCP View 5 (extended)

View looks south east towards Parramatta CBD across
Parramatta Park.

Compliance Achieved



IDENTIFY THE PROPORTION (%) OF THE BUILDING CONTAINED
BELOW THE LEVEL OF THE SURROUNDING TREE CANOPY OF
PARRAMATTA PARK

95%




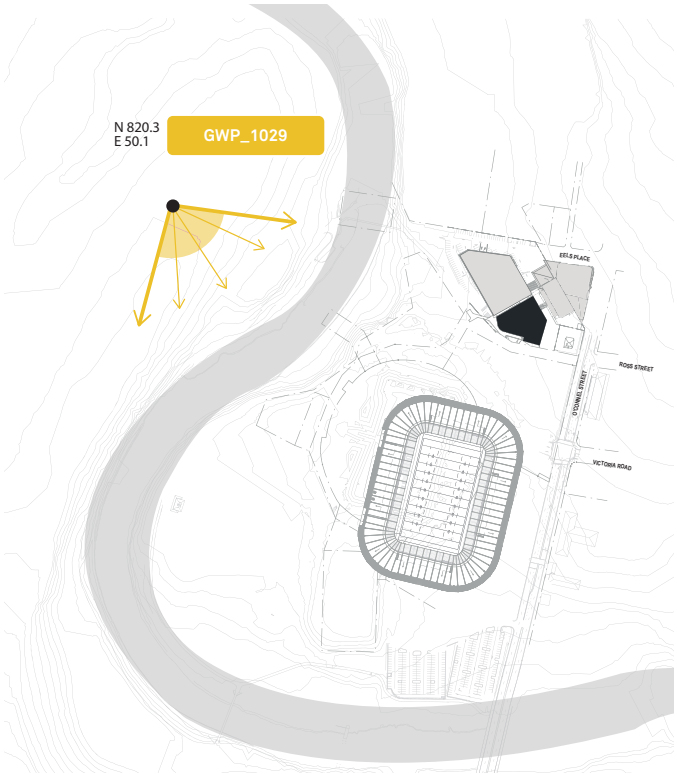
Revised Height - Proposal Only

C_04

Planisphere Technical Guide View 10
DCP View 5

View looks south east across open grass to existing treeline behind the historic dairy building.

Planisphere Technical Guide View	10
Relevant conservation agreement height controlled view from DCP fig. 4.3.3.7.7	5
Compliance Achieved	




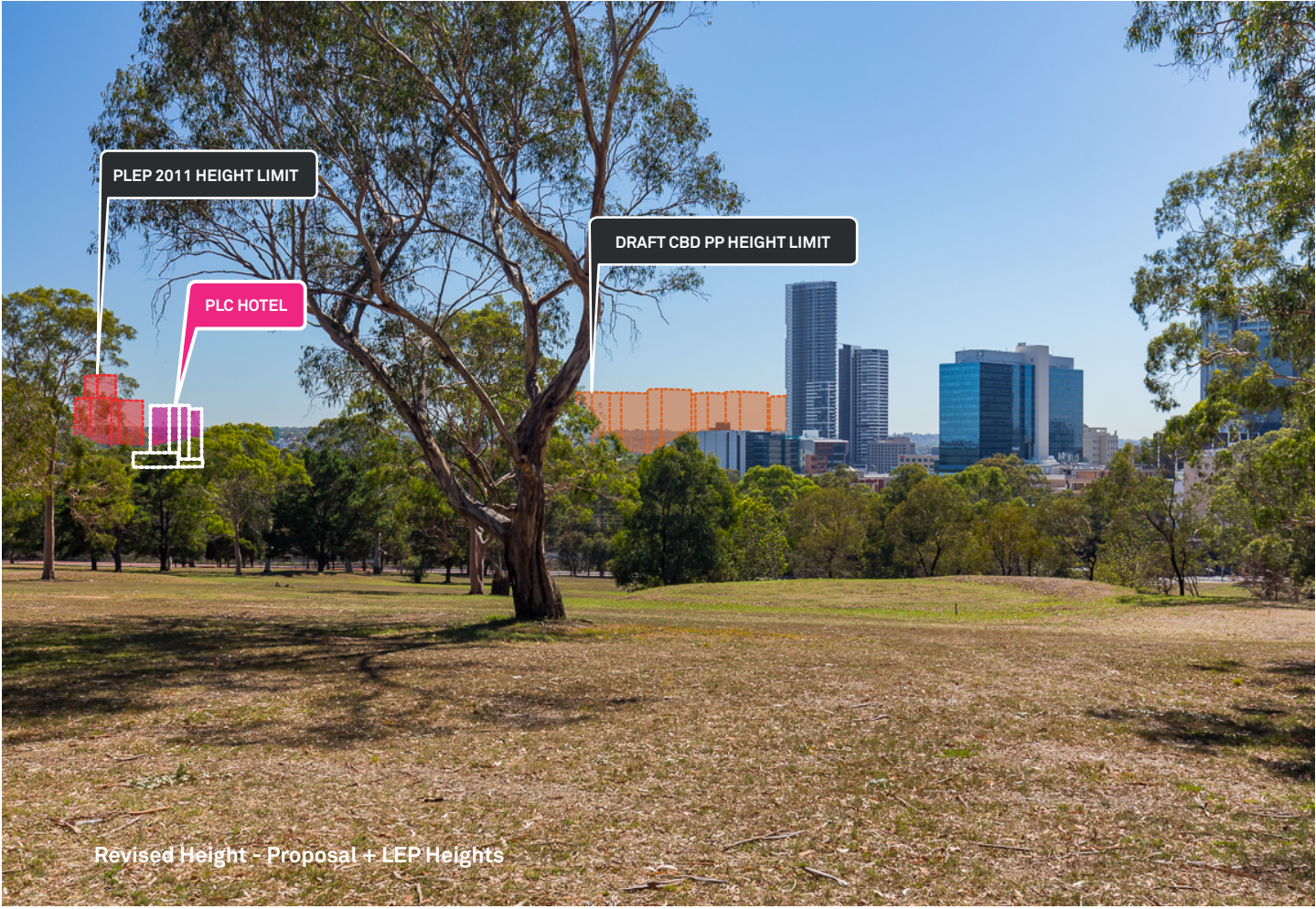
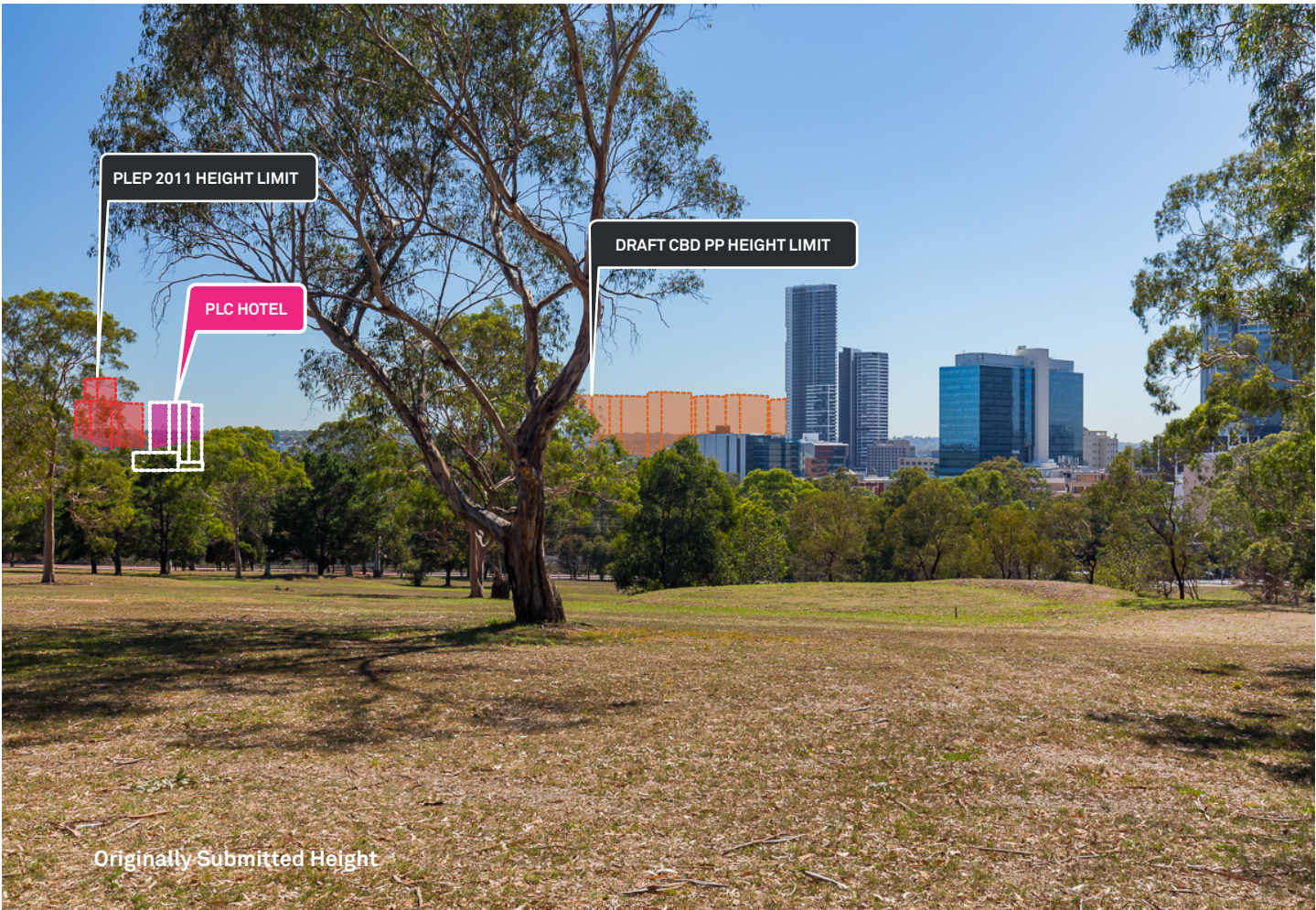
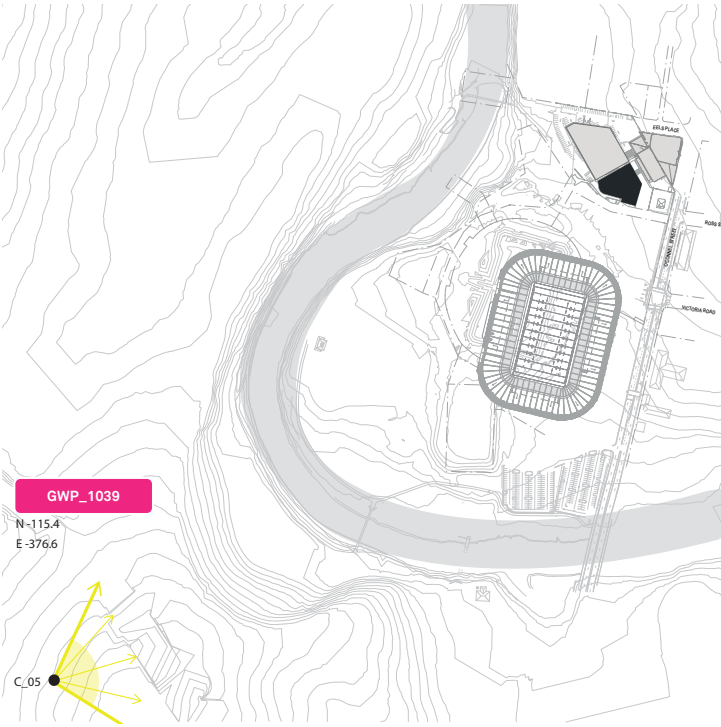
5.2 View Impact Analysis

C_05

Planisphere Technical Guide View 16

View looks north-east across Parramatta Park towards the Parramatta CBD.

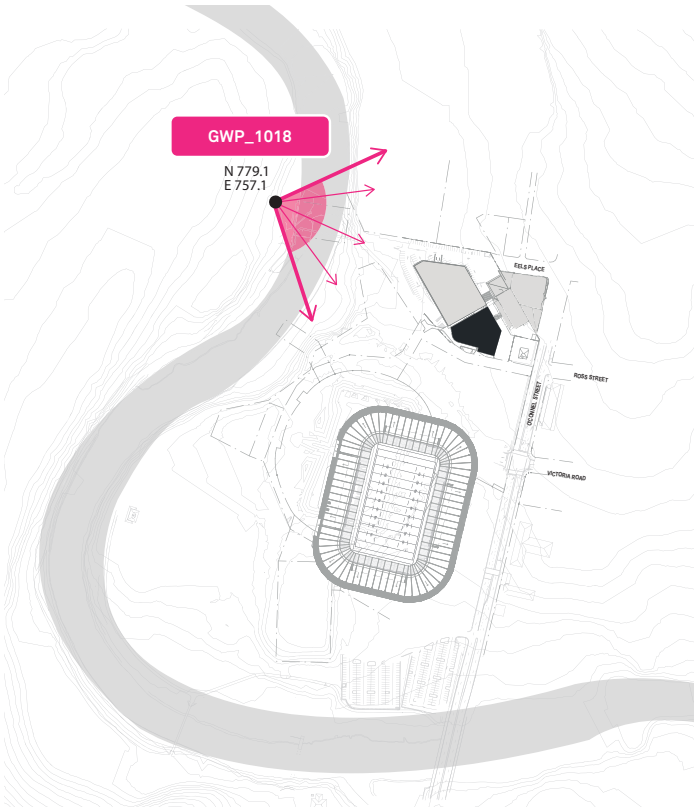
Planisphere Technical Guide View	16
Relevant conservation agreement height controlled view from DCP fig. 4.3.3.7.7	N/A
Compliance Achieved	



C_06

PNHS CMP View 6

View from Little Coogee Walk.

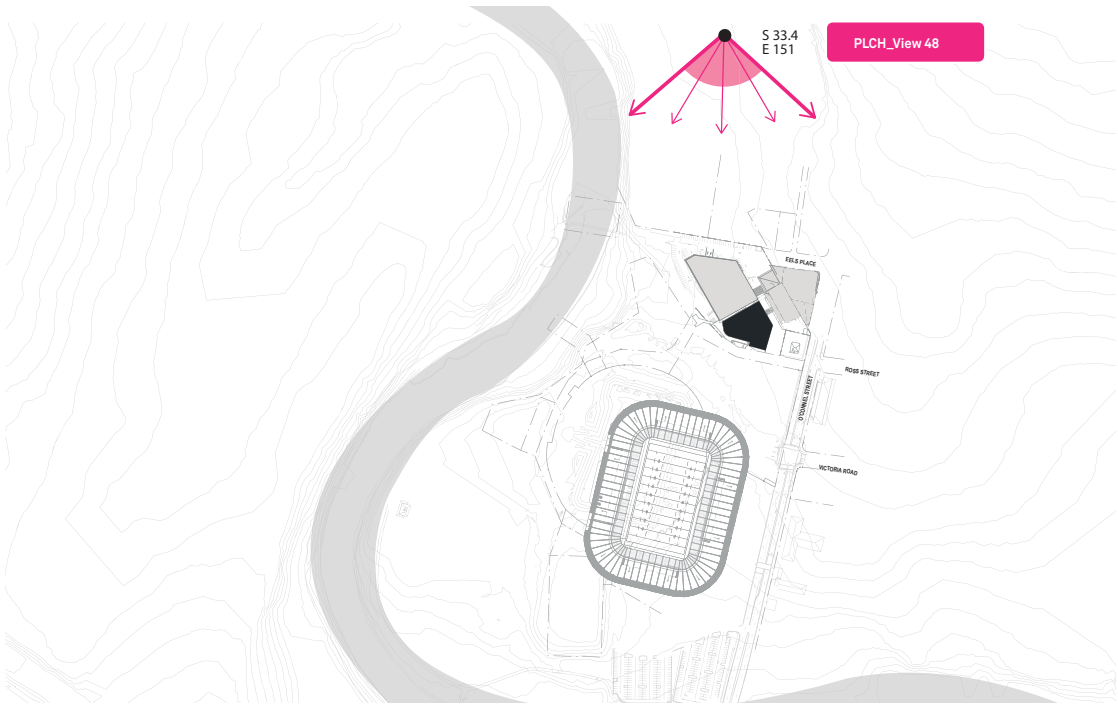


5.2 View Impact Analysis

C_07

PNHS CMP View 48

View from within Norma Parker Centre/Kamballa site between main building and the Superintendents Garden.

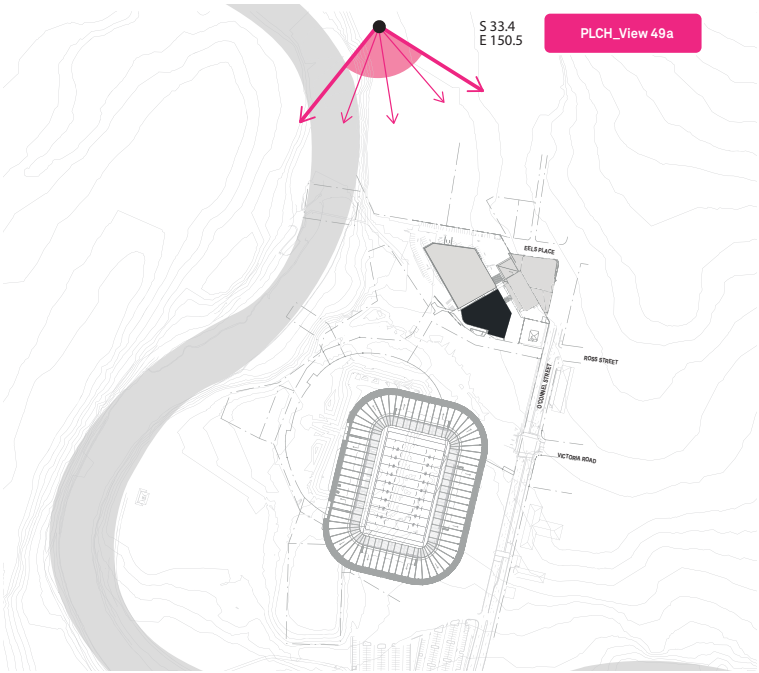


5.2 View Impact Analysis

C_08

PNHS CMP View 49a

View from within Norma Parker Centre/Kamballa site - internal courtyard.

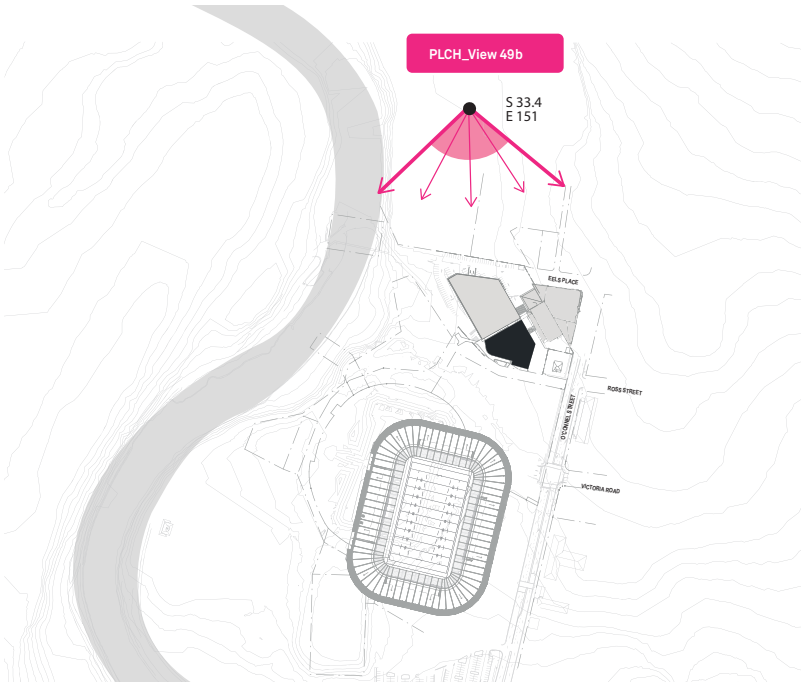


5.2 View Impact Analysis

C_09

PNHS CMP View 49b

View from within Norma Parker Centre/Kamballa site - main complex courtyard.

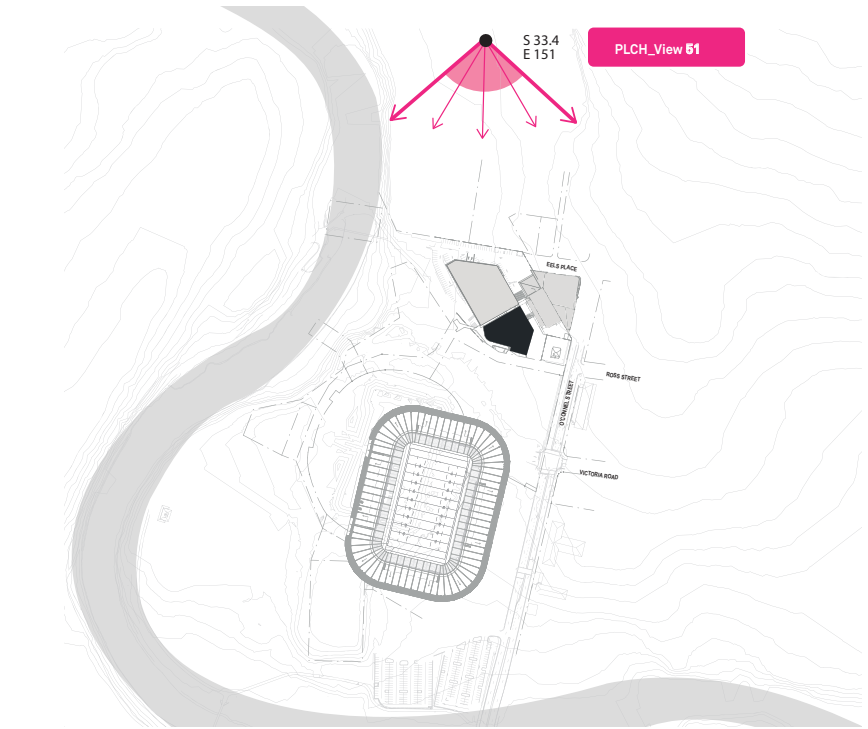


5.2 View Impact Analysis

C_10

PNHS CMP View 51

View from within Norma Parker Centre/Kamballa site - enclosed yard of Bethel House.



Originally Submitted Height



Revised Height - Proposal Only




Revised Height - Proposal + LEP Heights

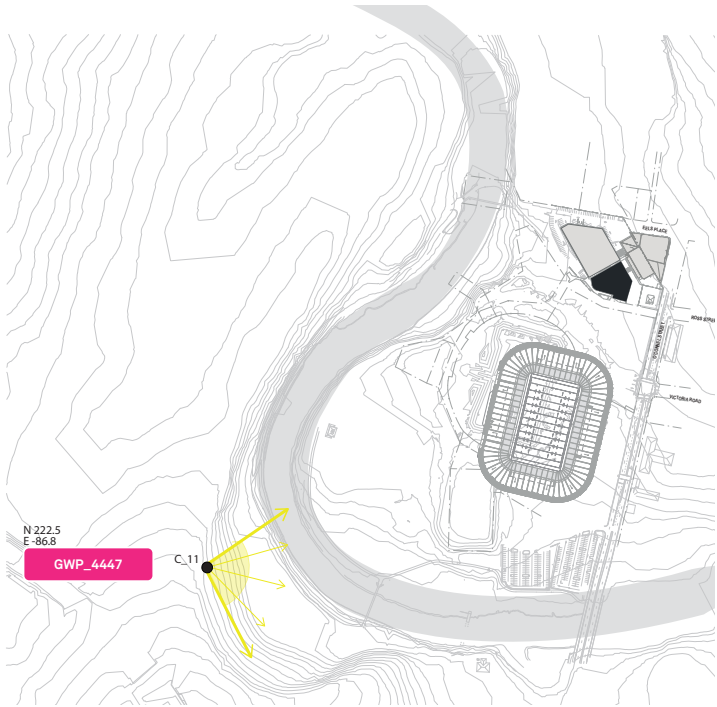
5.2 View Impact Analysis

C_11

Planisphere Technical Guide View 9

View towards Parramatta CBD from Northern Crescent steps at location marked.

Planisphere Technical Guide View	9
Relevant conservation agreement height controlled view from DCP fig. 4.3.3.7.7	N/A
Compliance Achieved	




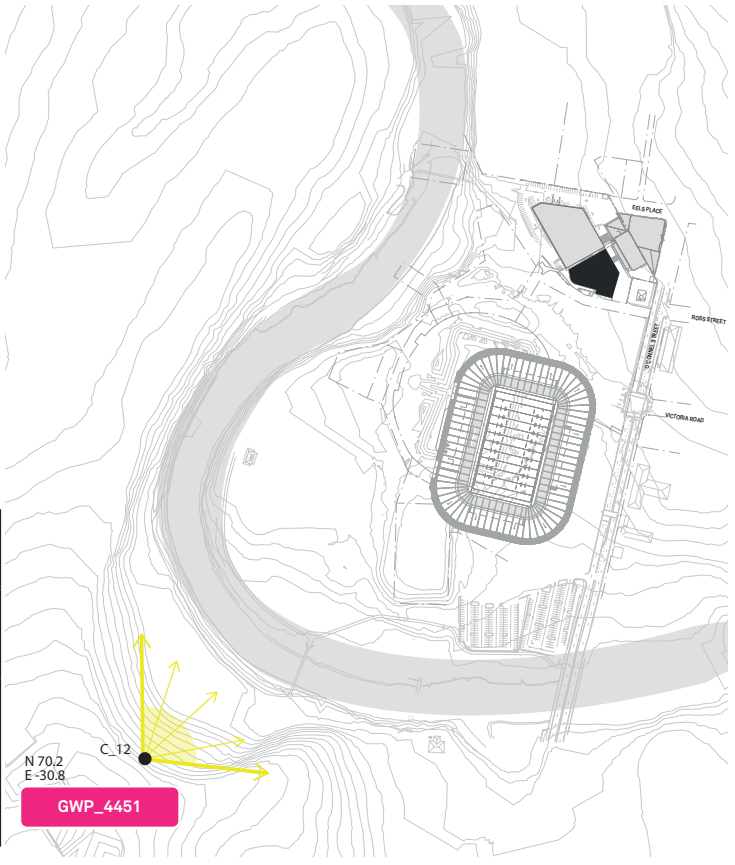
5.2 View Impact Analysis

C_12

Planisphere Technical Guide View 4

View to the rear of Old Government House from Crescent North

Planisphere Technical Guide View	4
Relevant conservation agreement height controlled view from DCP fig. 4.3.3.7.7	N/A
Compliance Achieved	



5.2 View Impact Analysis

C_13

Planisphere Technical Guide View 2

View looking north east towards Old Government House at location marked.

Planisphere Technical Guide View	2
Relevant conservation agreement height controlled view from DCP fig. 4.3.3.7.7	N/A
Compliance Achieved	