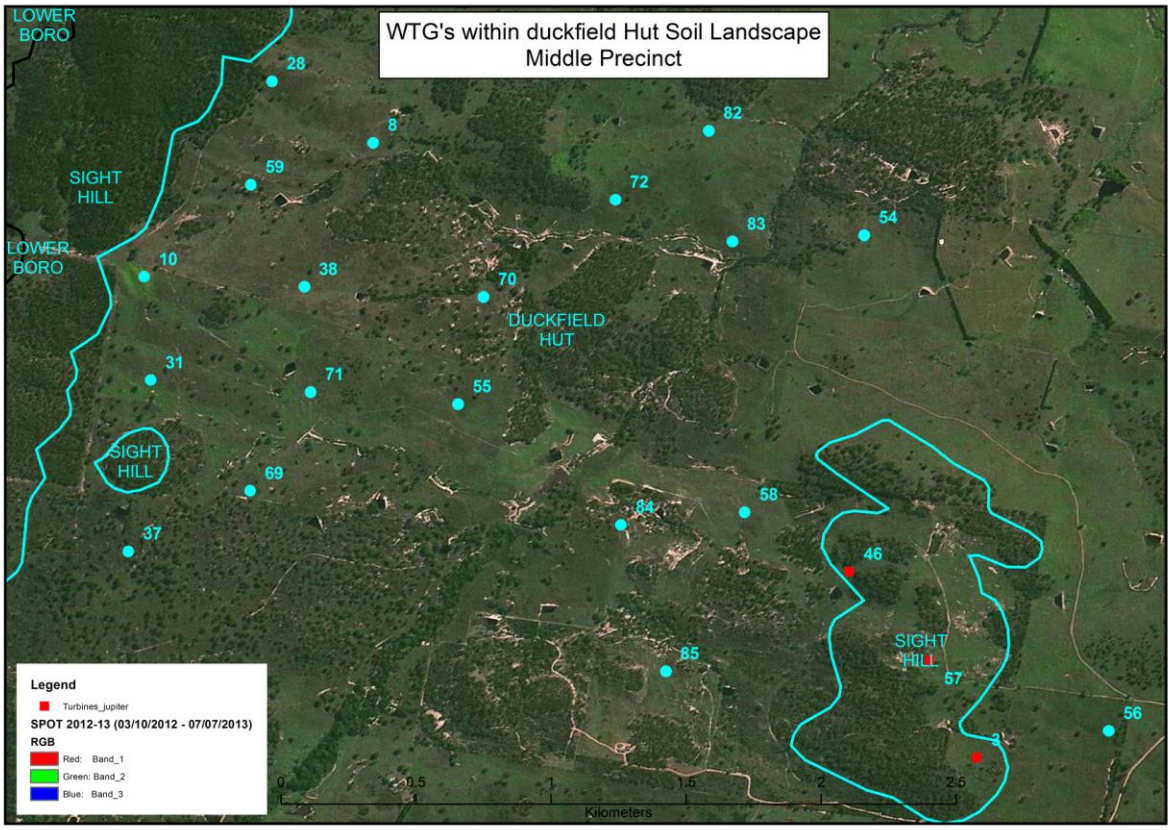
WTG's within duckfield Hut Soil Landscape
Middle Precinct
LOWER BORO
SIGHT HILL
LOWER BORO
DUCKFIELD HUT
SIGHT HILL
SIGHT HILL
28
8
82
59
72
83
54
10
38
70
31
71
55
69
58
84
37
46
85
57
56
Legend
Turbines_jupiter
SPOT 2012-13 (03/10/2012 - 07/07/2013)
RGB
Red: Band_1
Green: Band_2
Blue: Band_3
0
0.5
1
1.5
2
2.5
Kilometers

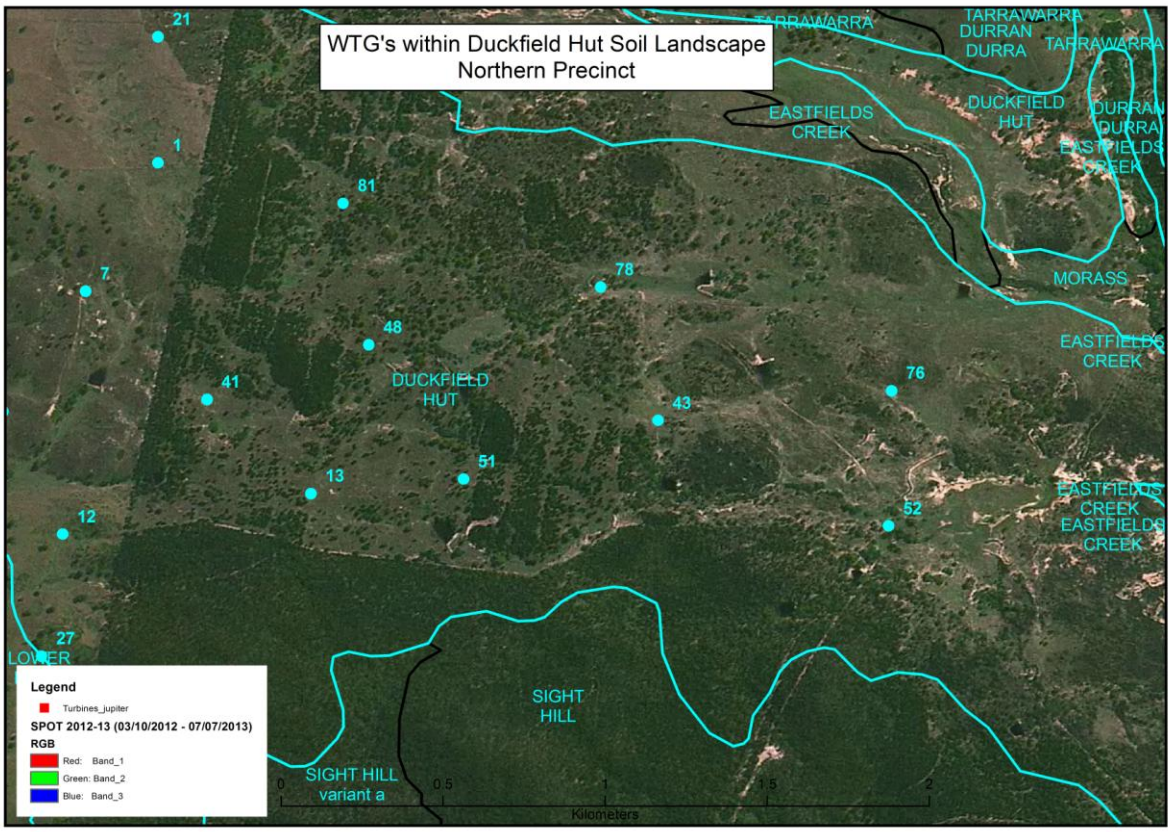
WTG's within Duckfield Hut Soil Landscape
Northern Precinct
TARRAWARRA
TARRAWARRA
DURRAN DURRA
TARRAWARRA
EASTFIELDS CREEK
DUCKFIELD HUT
DURRAN DURRA
EASTFIELDS CREEK
MORASS
EASTFIELDS CREEK
DUCKFIELD HUT
EASTFIELDS CREEK
EASTFIELDS CREEK
LOWER
SIGHT HILL
SIGHT HILL variant a
21
1
81
7
78
48
41
76
43
51
13
52
12
27
Legend
Turbines_jupiter
SPOT 2012-13 (03/10/2012 - 07/07/2013)
RGB
Red: Band_1
Green: Band_2
Blue: Band_3
0
0.5
1
1.5
2
Kilometers

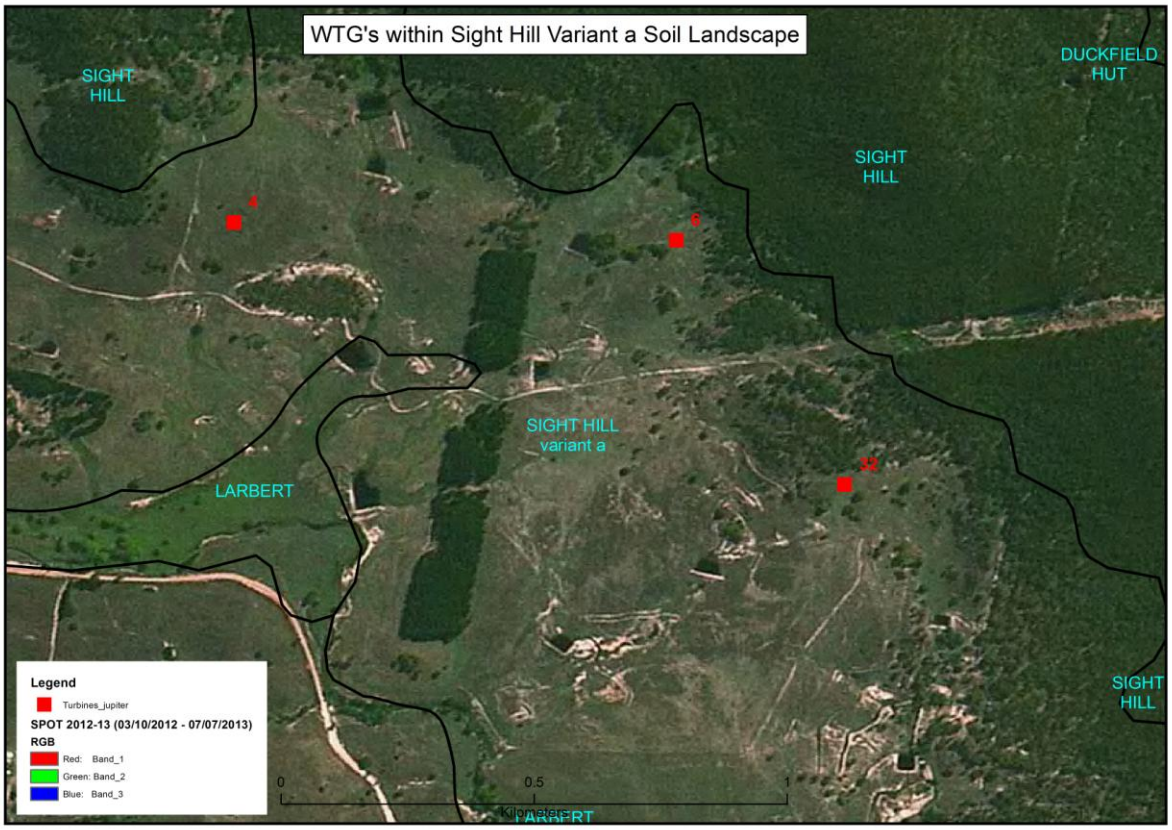
WTG's within Sight Hill Variant a Soil Landscape
SIGHT HILL
DUCKFIELD HUT
SIGHT HILL
4
6
SIGHT HILL variant a
32
LARBERT
SIGHT HILL
LARBERT
Legend
Turbines_jupiter
SPOT 2012-13 (03/10/2012 - 07/07/2013)
RGB
Red: Band_1
Green: Band_2
Blue: Band_3
0
0.5
1
Kilometers

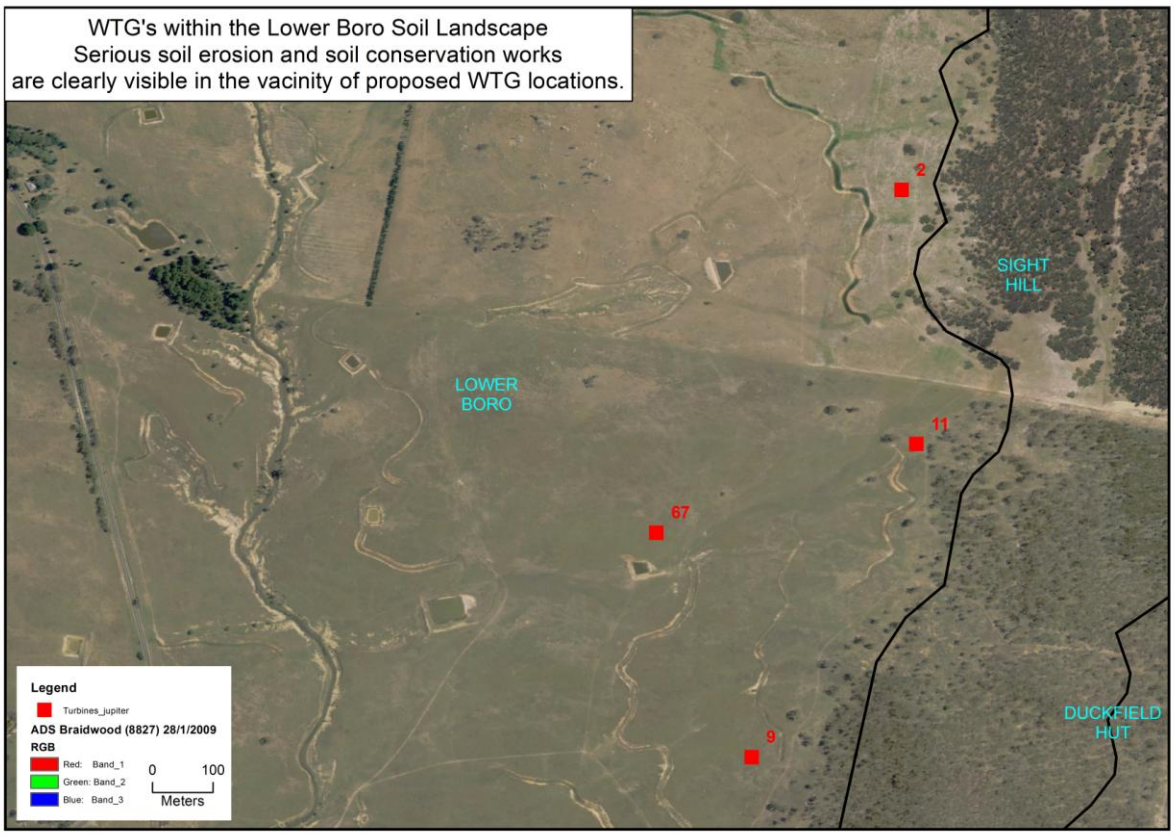
WTG's within the Lower Boro Soil Landscape
Serious soil erosion and soil conservation works
are clearly visible in the vacinity of proposed WTG locations.
2
SIGHT HILL
LOWER BORO
11
67
9
DUCKFIELD HUT
Legend
Turbines_jupiter
ADS Braidwood (8827) 28/1/2009
RGB
Red: Band_1
Green: Band_2
Blue: Band_3
0
100
Meters