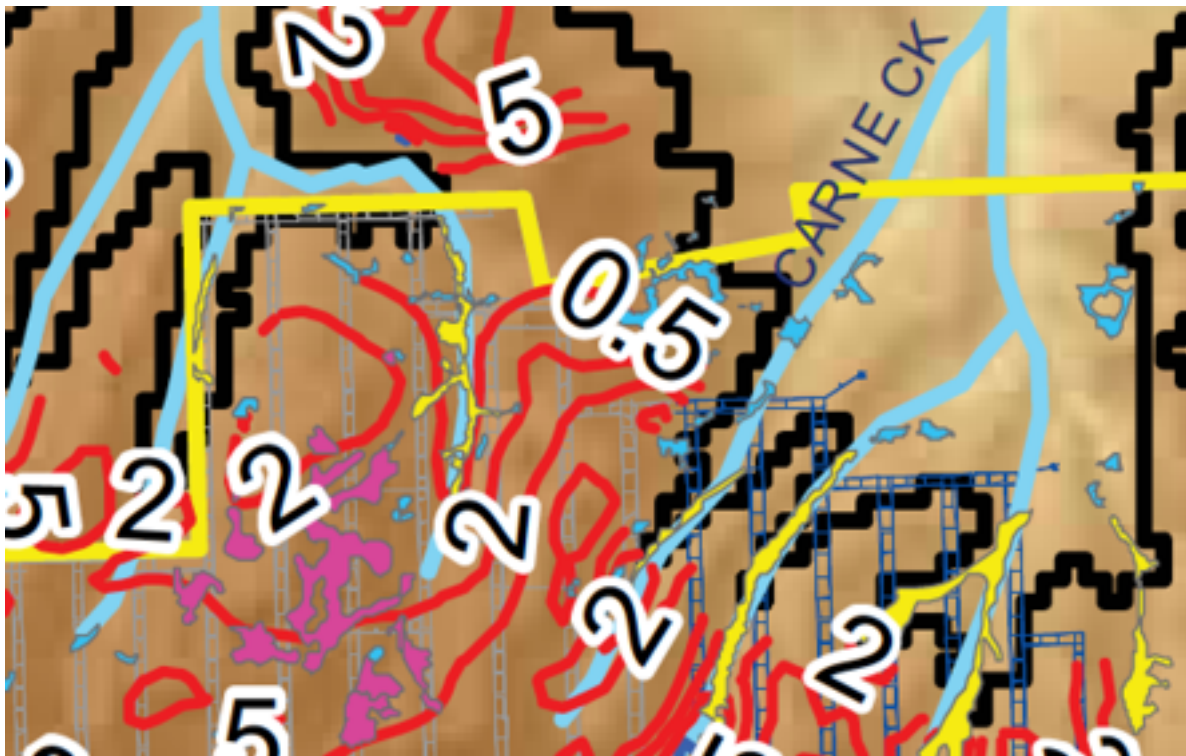









ATTACHMENT 2 A. YOUNG

Drawdown of AQ 6 after mining  
and the distribution of hanging swamps

Extracts from Fig 50 Appendix E



-  50 Newnes Plateau Shrub Swamp
-  51 Newnes Plateau Hanging Swamp
-  52 Newnes Plateau Rush - Sedge - Snow Gum Hollow Wooded Heath
-  Model Boundary
-  Extent of AQ6
-  Predicted Drawdown (m)
-  Predicted Recovery (m)

