








EPIC MINING PTY LTD – 275 ADAMS ROAD, LUDDENHAM		Proposed Site Water Management Plan		Ref: NICS152009_FIG003 Rev02	Nicolas Israel – 21/09/ 2015
Epic Site Boundary 	Commonwealth Land Leased by Epic 	Quarry Footprint 	Stockpiles Footprint 	Diversion Drains 	Earth Bunds 
Surface Water Runoff and Flow 	Irrigation Pipes and Flow 