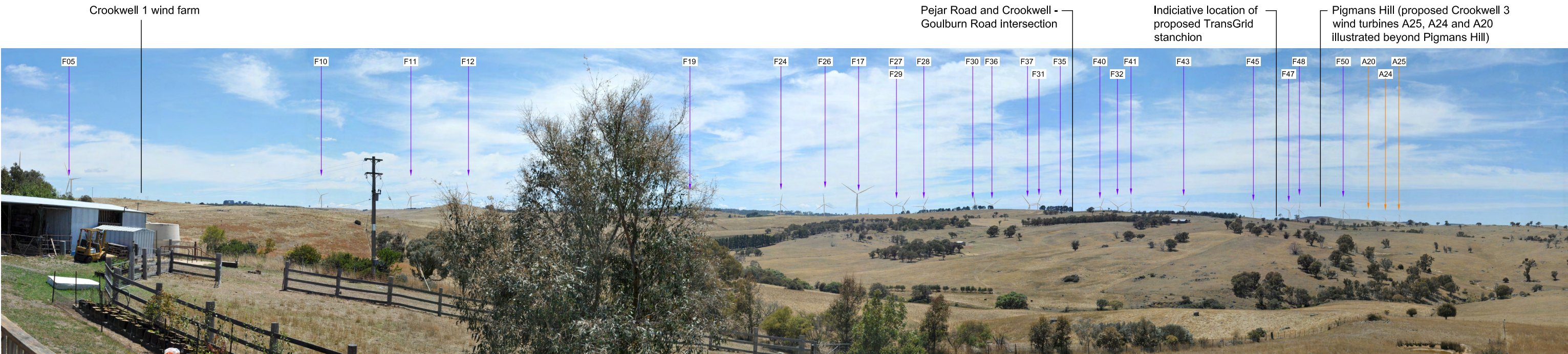


Photomontage 2a Nerangi dwelling - View looking north north west to east from Narangi dwelling toward the approved C2WF Mod-1 wind turbine layout. This photomontage illustrates the approved C2WF Mod-1 wind turbine layout at the 128 metre tip height and the approved C2WF Mod-1 wind turbines to be removed.



Photomontage 2b Nerangi - View looking north north west to east from Narangi dwelling toward the proposed C2WF Mod-2 wind turbine layout. This photomontage illustrates the proposed C2WF Mod-2 wind turbine layout at the 160 metre tip height.

Photography GBD Pty Ltd 2016

- Approved C2WF Mod-1 wind turbine
- Approved C2WF Mod-1 wind turbine to be removed
- Approved C2WF Mod-1 wind turbine subject to Mod-2
- Proposed C3WF wind turbine
- Proposed C3WF wind turbine to be removed

Crookwell 2 Wind Farm Mod-2 Visual Impact Assessment

Figure 10a - Photomontage 2 Nerangi dwelling including wind turbine identification labels



Photomontage 2c Nerangi dwelling - View looking north north west to east from Narangi dwelling toward the approved C2WF Mod-1 wind turbine layout. This photomontage illustrates the approved C2WF Mod-1 wind turbine layout at the 128 metre tip height and the approved C2WF Mod-1 wind turbines to be removed.



Photomontage 2d Nerangi - View looking north north west to east from Narangi dwelling toward the proposed C2WF Mod-2 wind turbine layout. This photomontage illustrates the proposed C2WF Mod-2 wind turbine layout at the 160 metre tip height.

Photography GBD Pty Ltd 2016

Crookwell 2 Wind Farm Mod-2 Visual Impact Assessment

CROOKWELL
DEVELOPMENT PTY LTD

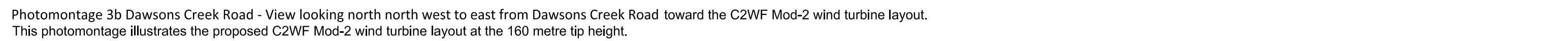
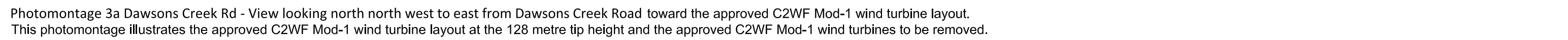
UNION FENOSA
WIND AUSTRALIA

gasNatural
fenosa

Figure 10b - Photomontage 2
Nerangi dwelling without wind
turbine identification labels

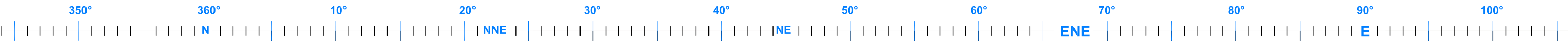
GREEN BEAN DESIGN

landscape architects



GREEN BEAN DESIGN
landscape architects

Crookwell 2 Wind Farm Mod-2 Visual Impact Assessment



Photomontage 3c Dawsons Creek Rd - View looking north north west to east from Dawsons Creek Road toward the approved C2WF Mod-1 wind turbine layout. This photomontage illustrates the approved C2WF Mod-1 wind turbine layout at the 128 metre tip height and the approved C2WF Mod-1 wind turbines to be removed.



The proposed Crookwell 3 wind turbines are visible in the distant background, but in order to retain clarity have not been labelled in this photomontage.

Photomontage 3d Dawsons Creek Road - View looking north north west to east from Dawsons Creek Road toward the C2WF Mod-2 wind turbine layout. This photomontage illustrates the proposed C2WF Mod-2 wind turbine layout at the 160 metre tip height.

Crookwell 2 Wind Farm Mod-2 Visual Impact Assessment

CROOKWELL DEVELOPMENT PTY LTD


UNION FENOSA WIND AUSTRALIA gasNatural fenosa

Figure 11b - Photomontage 3 Dawsons Creek Road without wind turbine identification labels

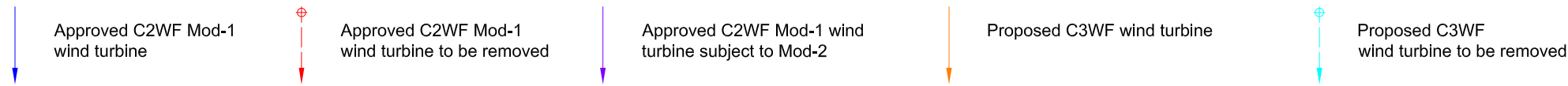
GREEN BEAN DESIGN landscape architects



Photomontage 4a Crookwell 1 Wind Farm lookout - View east south east to south south west from Crookwell 1 Wind Farm lookout toward the approved C2WF Mod-1 wind turbine layout. This photomontage illustrates the approved C2WF Mod-1 wind turbine layout at the 128 metre tip height and the approved C2WF Mod-1 wind turbines to be removed.



Photomontage 4b Crookwell 1 Wind Farm lookout - View east south east to south south west from Crookwell 1 Wind Farm lookout toward the C2WF Mod-2 wind turbine layout. This photomontage illustrates the proposed C2WF Mod-2 wind turbine layout at the 160 metre tip height.



Crookwell 2 Wind Farm Mod-2 Visual Impact Assessment

Figure 12a - Photomontage 4
Crookwell 1 wind farm lookout
including wind turbine identification
labels

**CROOKWELL
DEVELOPMENT PTY LTD**

UNION FENOSA
WIND AUSTRALIA

gasNatural
fenosa

GREEN BEAN DESIGN

landscape architects



Photomontage 4c Crookwell 1 Wind Farm lookout - View east south east to south south west from Crookwell 1 Wind Farm lookout toward the approved C2WF Mod-1 wind turbine layout. This photomontage illustrates the approved C2WF Mod-1 wind turbine layout at the 128 metre tip height and the approved C2WF Mod-1 wind turbines to be removed.



Photomontage 4d Crookwell 1 Wind Farm lookout - View east south east to south south west from Crookwell 1 Wind Farm lookout toward the C2WF Mod-2 wind turbine layout. This photomontage illustrates the proposed C2WF Mod-2 wind turbine layout at the 160 metre tip height.


Crookwell 2 Wind Farm Mod-2 Visual Impact Assessment

CROOKWELL
DEVELOPMENT PTY LTD

UNION FENOSA
WIND AUSTRALIA
gasNatural
fenosa

Figure 12b - Photomontage 4
Crookwell 1 Wind Farm lookout
without wind turbine identification
labels

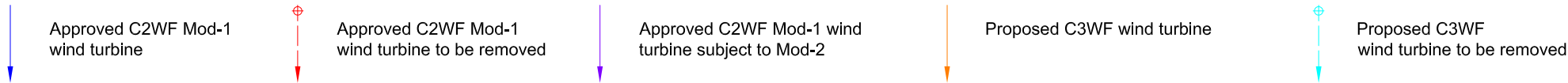
GREEN BEAN DESIGN
landscape architects



Photomontage 5a Normaroo dwelling - View north to east south east from Normaroo dwelling toward the approved C2WF Mod-1 wind turbine layout.
This photomontage illustrates the approved C2WF Mod-1 wind turbine layout at the 128 metre tip height and approved C2WF Mod-1 wind turbines to be removed.



Photomontage 5b Normaroo dwelling - View north to east south east from Normaroo dwelling toward the C2WF Mod-2 wind turbine layout.
This photomontage illustrates the proposed C2WF Mod-2 wind turbine layout at the 160 metre tip height.



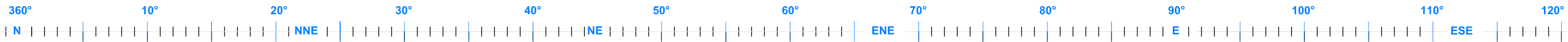
Crookwell 2 Wind Farm Mod-2 Visual Impact Assessment

CROOKWELL
DEVELOPMENT PTY LTD

UNION FENOSA
WIND AUSTRALIA
gasNatural fenosa

Figure 13a - Photomontage 5
Normaroo dwelling including wind
turbine identification labels

GREEN BEAN DESIGN
landscape architects



Photomontage 5c Normaroo dwelling - View north to east south east from Normaroo dwelling toward the approved C2WF Mod-1 wind turbine layout.
This photomontage illustrates the approved C2WF Mod-1 wind turbine layout at the 128 metre tip height and approved C2WF Mod-1 wind turbines to be removed.



Photomontage 5d Normaroo dwelling - View north to east south east from Normaroo dwelling toward the C2WF Mod-2 wind turbine layout.
This photomontage illustrates the proposed C2WF Mod-2 wind turbine layout at the 160 metre tip height.


Crookwell 2 Wind Farm Mod-2 Visual Impact Assessment

CROOKWELL
DEVELOPMENT PTY LTD


UNION FENOSA
WIND AUSTRALIA
gasNatural
fenosa

Figure 13b - Photomontage 5
Normaroo dwelling without wind
turbine identification labels

GREEN BEAN DESIGN
landscape architects



Photomontage 6a Wombat Hollow dwelling - View north to east south east from Wombat Hollow dwelling toward the approved C2WF Mod-1 wind turbine layout. This photomontage illustrates the approved C2WF Mod-1 wind turbine layout at the 128 metre tip height and the approved C2WF Mod-1 wind turbines to be removed.



Photomontage 6b Wombat Hollow dwelling - View north to east south east from Wombat Hollow dwelling toward the proposed C2WF Mod-2 wind turbine layout. This photomontage illustrates the proposed C2WF Mod-2 wind turbine layout at the 160 metre tip height.

- ↓ Approved C2WF Mod-1 wind turbine
- ⊕ ↓ Approved C2WF Mod-1 wind turbine to be removed
- ↓ Approved C2WF Mod-1 wind turbine subject to Mod-2
- ↓ Proposed C3WF wind turbine
- ⊕ ↓ Proposed C3WF wind turbine to be removed

Crookwell 2 Wind Farm - Mod 2 Visual Impact Assessment

CROOKWELL DEVELOPMENT PTY LTD

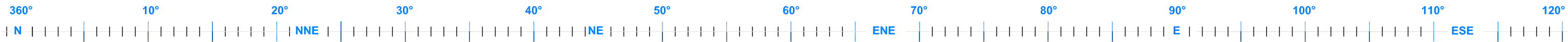
UNION FENOSA WIND AUSTRALIA

gasNatural fenosa

Figure 14a - Photomontage 6 Wombat Hollow dwelling including wind turbine identification labels

GREEN BEAN DESIGN

landscape architects



Photomontage 6c Wombat Hollow dwelling - View north to east south east from Wombat Hollow dwelling toward the approved C2WF Mod-1 wind turbine layout. This photomontage illustrates the approved C2WF Mod-1 wind turbine layout at the 128 metre tip height and the approved C2WF Mod-1 wind turbines to be removed.



Photomontage 6d Wombat Hollow dwelling - View north to east south east from Wombat Hollow dwelling toward the proposed C2WF Mod-2 layout. This photomontage illustrates the proposed C2WF Mod-2 wind turbine layout at the 160 metre tip height.

Crookwell 2 Wind Farm Mod-2 Visual Impact Assessment

CROOKWELL
DEVELOPMENT PTY LTD

UNION FENOSA
WIND AUSTRALIA
gasNatural
fenosa

Figure 14b - Photomontage 6
Wombat Hollow dwelling without
wind turbine identification labels

GREEN BEAN DESIGN
landscape architects