

# ANALYSIS: SUMMARY

## ISSUES



### CIRCULATION

- Lamp posts are hindering circulation due to their central placement on some pathways
- Conflict between vehicles, pedestrians and cyclists on Fig Tree Lane
- Conflict on internal pathways between pedestrians and commuter cyclists

### USAGE

- Very high usage
- Conflict between certain users
- Commuter cyclists using the park as a thoroughfare
- Practice wicket is not currently of a 1st grade standard
- Children's playground caters to a limited age-range
- Restricted use of Music Shell lawn, particularly for events due to stormwater drainage issues in that location

### AMENITY

- Public toilets in the west of the park are dilapidated and are in need of an upgrade
- Seating is dated and not frequently located
- Lack of seating choice
- Lighting is located in the middle of already narrow pathways and are visually obtrusive
- Noise and visual impact of traffic, particularly on the Falcon St edge
- Lawn maintenance issues with the lawn under the figs in the south western corner of the park due to the dense canopies and low light levels
- Ponding of water in the north-western corner and regular flooding of the Music Shell during high rainfall events

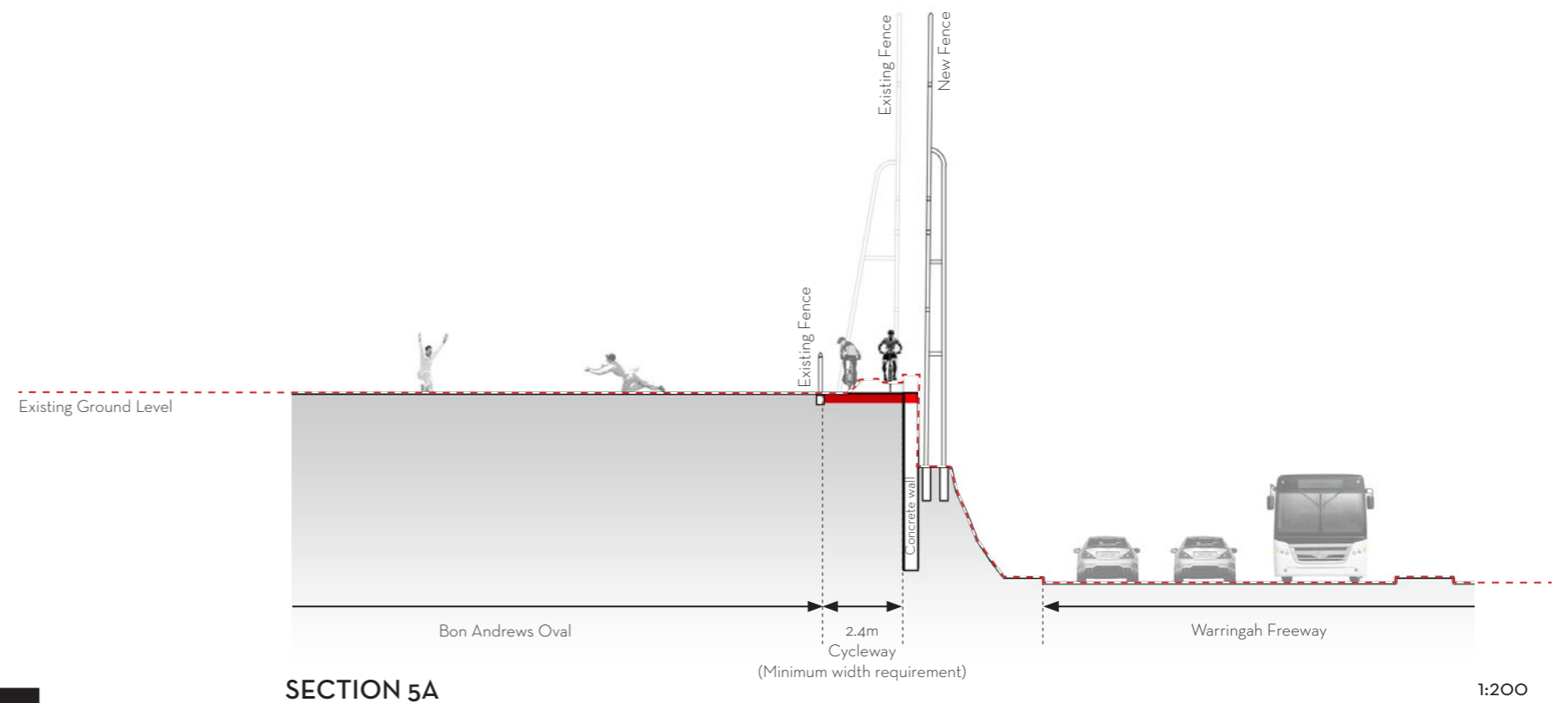
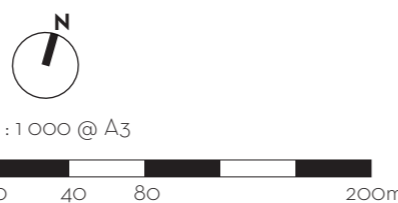
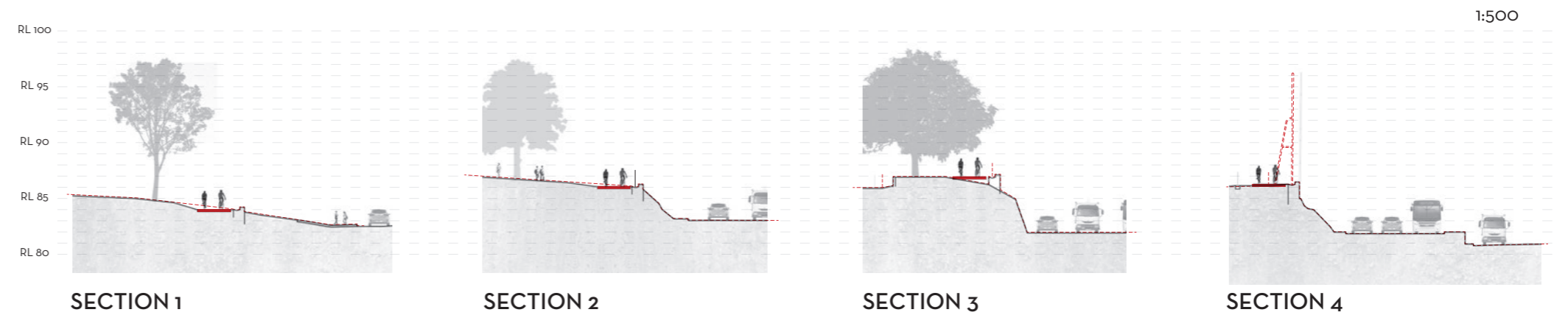
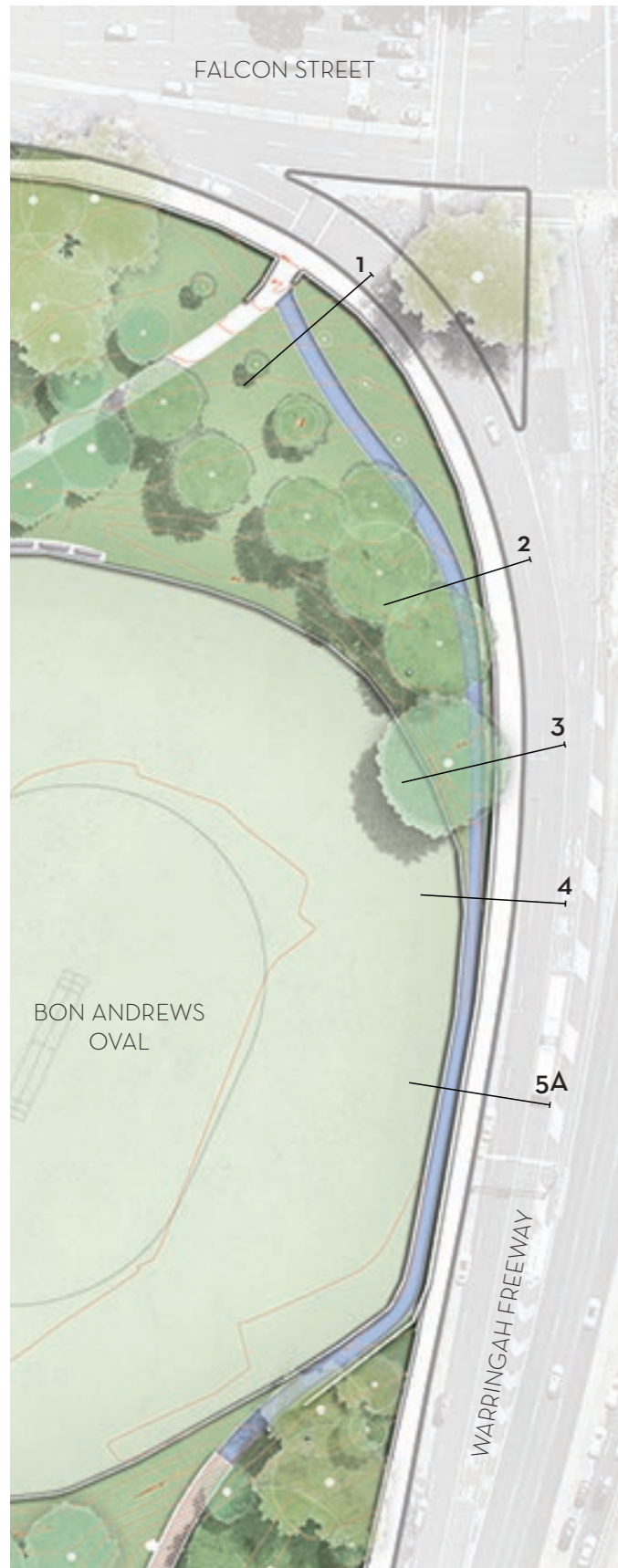
### CHARACTER

- Items from the 1980's upgrade of the park often clash with the heritage character of the park
- Clutter is having a negative visual impact
- Materiality is worn out and in need of repair in many locations. e.g. Asphalt pathways throughout the park is worn along the edges, park furniture is dated.

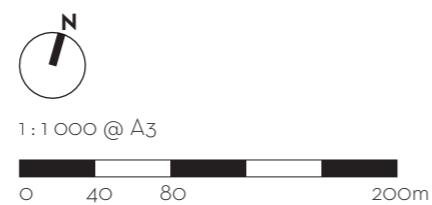
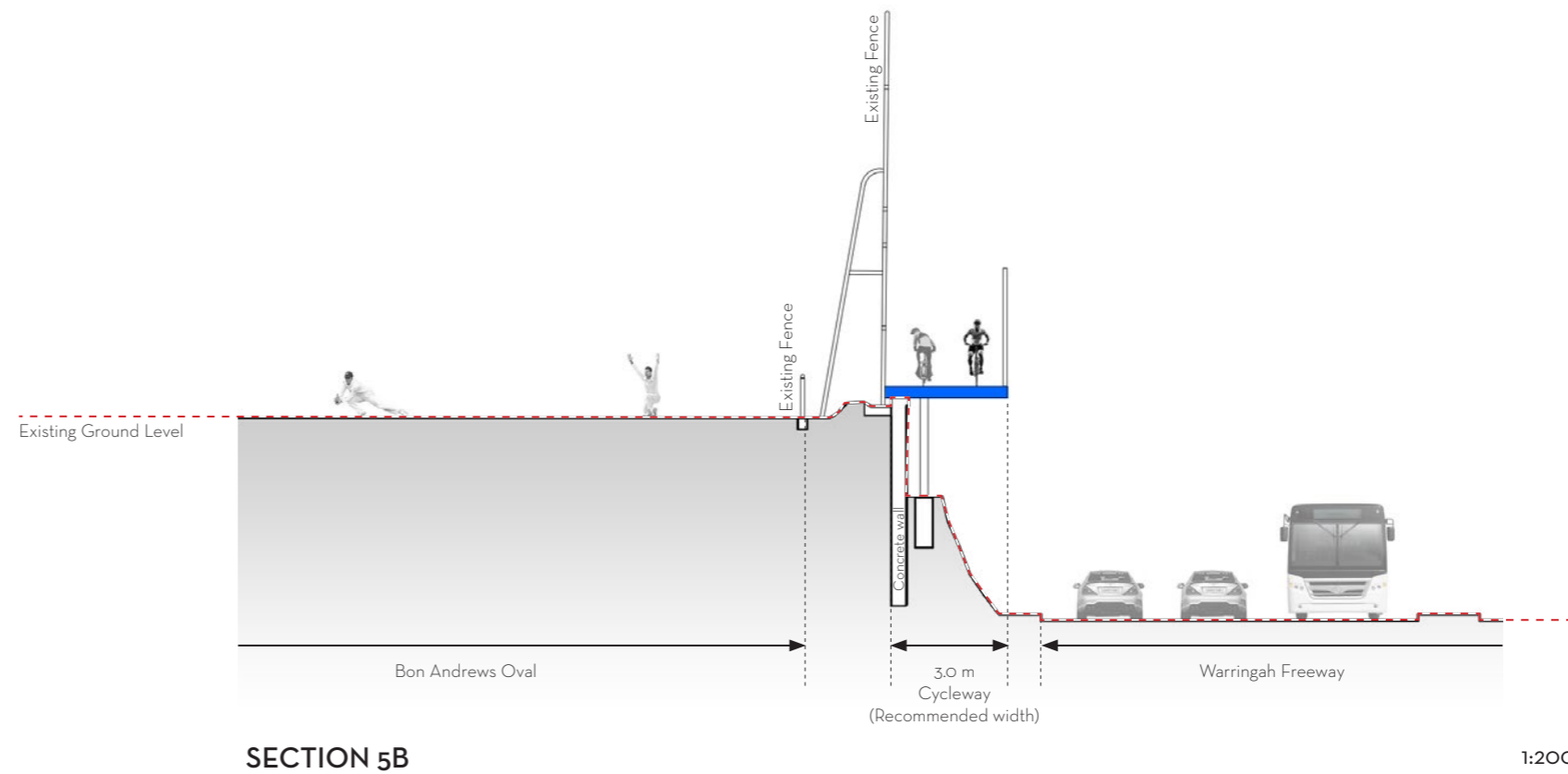
### BARRIERS

- The North Sydney Oval complex is hindering movement and visual connections throughout the park
- Wall surrounding the North Sydney Oval complex is visually undesirable

# PARK SPACES: EAST PLAN: CYCLEWAY - OPTION A



## PARK SPACES: EAST PLAN: CYCLEWAY - OPTION B



# PARK SPACES: EAST

## PLAN: CYCLEWAY - OPTION A & B

