

Updated Map Book

Part E

Operation maps (continued)

NARROMINE TO NARRABRI PROJECT





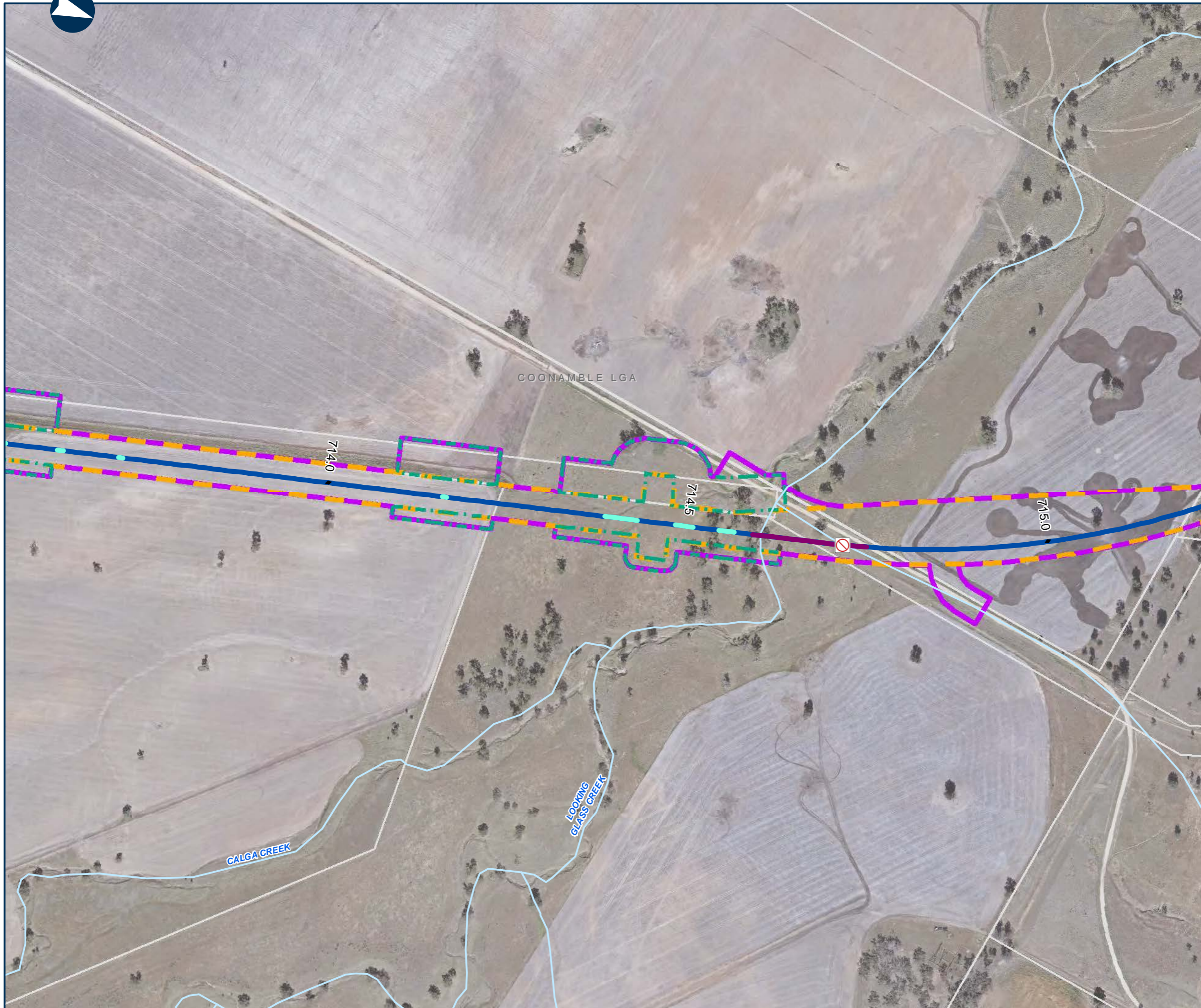
NARROMINE TO NARRABRI

Map Book The proposal (design features)

MAP 113 OF 209

LEGEND

- Alignment
- Rail corridor (new)
- Operational footprint
- Drainage Control Area (new)
- Cadastre
- Road closure (public)
- Culvert
- Bridge



0 0.1 0.2 Km

Coordinate System: GDA 1994 MGA Zone 55

ARTC makes no representation or warranty and assumes no duty of care or other responsibility to any party as to the completeness, accuracy or suitability of the information contained in this GIS map. The GIS map has been prepared from material provided to ARTC by an external source and ARTC has not taken any steps to verify the completeness, accuracy or suitability of that material. ARTC will not be responsible for any loss or damage suffered as a result of any person whatsoever placing reliance upon the information contained within this GIS map.

Date: 24/12/2021
 Author: PK (GHD)
 Data Sources: JacobsGHD

Paper: A3
 Scale: 1:5,000



NARROMINE TO NARRABRI

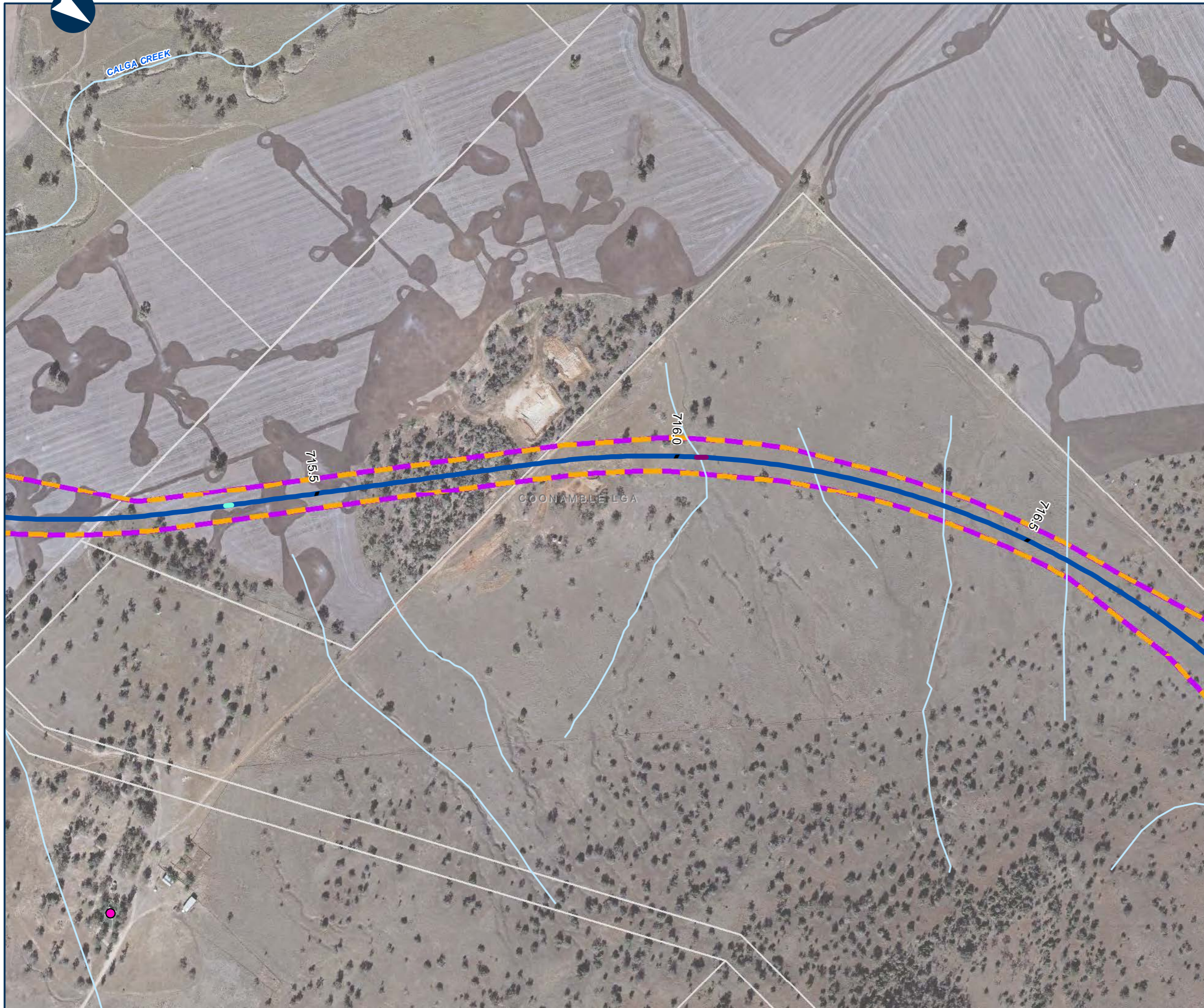
Map Book The proposal (design features)

MAP 114 OF 209

LEGEND

StructureType

- Residential
- Alignment
- Rail corridor (new)
- Operational footprint
- Cadastre
- Culvert
- Bridge



0 0.1 0.2 Km

Coordinate System: GDA 1994 MGA Zone 55

ARTC makes no representation or warranty and assumes no duty of care or other responsibility to any party as to the completeness, accuracy or suitability of the information contained in this GIS map. The GIS map has been prepared from material provided to ARTC by an external source and ARTC has not taken any steps to verify the completeness, accuracy or suitability of that material. ARTC will not be responsible for any loss or damage suffered as a result of any person whatsoever placing reliance upon the information contained within this GIS map.

Date: 24/12/2021
 Author: PK (GHD)
 Data Sources: JacobsGHD

Paper: A3
 Scale: 1:5,000


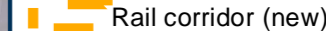






NARROMINE TO NARRABRI

Map Book The proposal (design features)

MAP 115 OF 209

LEGEND

-  Alignment
-  Rail corridor (new)
-  Operational footprint
-  Drainage Control Area (new)
-  Cadastre
-  Culvert



0 0.1 0.2 Km

Coordinate System: GDA 1994 MGA Zone 55

ARTC makes no representation or warranty and assumes no duty of care or other responsibility to any party as to the completeness, accuracy or suitability of the information contained in this GIS map. The GIS map has been prepared from material provided to ARTC by an external source and ARTC has not taken any steps to verify the completeness, accuracy or suitability of that material. ARTC will not be responsible for any loss or damage suffered as a result of any person whatsoever placing reliance upon the information contained within this GIS map.

Date: 24/12/2021
 Author: PK (GHD)
 Data Sources: JacobsGHD

Paper: A3
 Scale: 1:5,000



MOONBAR CREEK

The Australian Government is delivering Inland Rail through the Australian Rail Track Corporation (ARTC), in partnership with the private sector.

NARROMINE TO NARRABRI

Map Book The proposal (design features)

MAP 116 OF 209

LEGEND

- Alignment
- Rail corridor (new)
- Operational footprint
- Drainage Control Area (new)
- Cadastre
- Road closure (public)
- Road realignment
- Culvert



0 0.1 0.2 Km

Coordinate System: GDA 1994 MGA Zone 55

ARTC makes no representation or warranty and assumes no duty of care or other responsibility to any party as to the completeness, accuracy or suitability of the information contained in this GIS map. The GIS map has been prepared from material provided to ARTC by an external source and ARTC has not taken any steps to verify the completeness, accuracy or suitability of that material. ARTC will not be responsible for any loss or damage suffered as a result of any person whatsoever placing reliance upon the information contained within this GIS map.

Date: 24/01/2022

Author: PK (GHD)

Data Sources: JacobsGHD

Paper: A3

Scale: 1:5,000



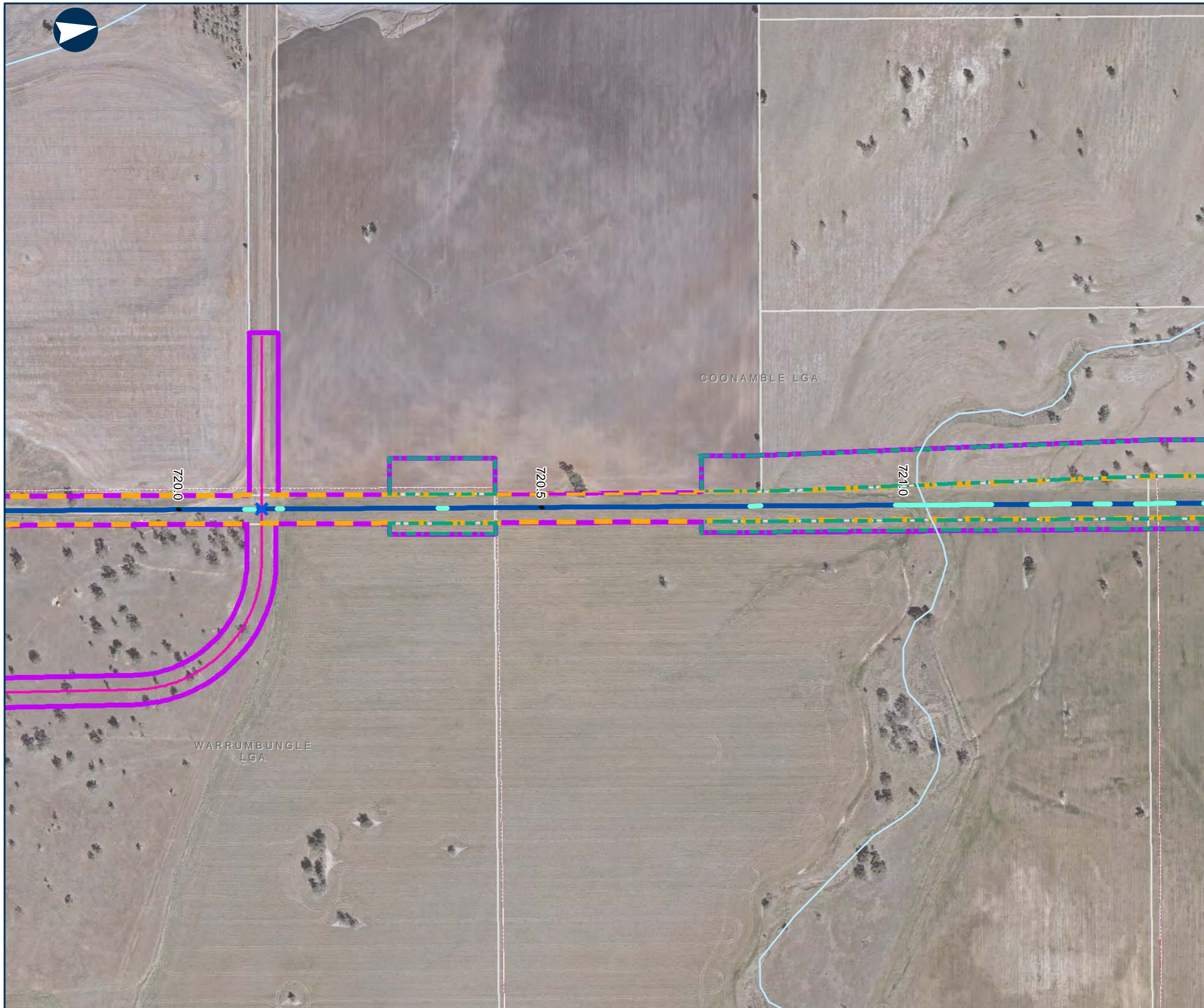
NARROMINE TO NARRABRI

Map Book The proposal (design features)

MAP 117 OF 209

LEGEND

- Alignment
- Rail corridor (new)
- Operational footprint
- Drainage Control Area (new)
- Cadastre
- Passive level crossing (public) - new
- Road realignment
- Culvert



0 0.1 0.2 Km

Coordinate System: GDA 1994 MGA Zone 55

ARTC makes no representation or warranty and assumes no duty of care or other responsibility to any party as to the completeness, accuracy or suitability of the information contained in this GIS map. The GIS map has been prepared from material provided to ARTC by an external source and ARTC has not taken any steps to verify the completeness, accuracy or suitability of that material. ARTC will not be responsible for any loss or damage suffered as a result of any person whatsoever placing reliance upon the information contained within this GIS map.

Date: 24/01/2022

Author: PK (GHD)

Data Sources: JacobsGHD

Paper: A3

Scale: 1:5,000



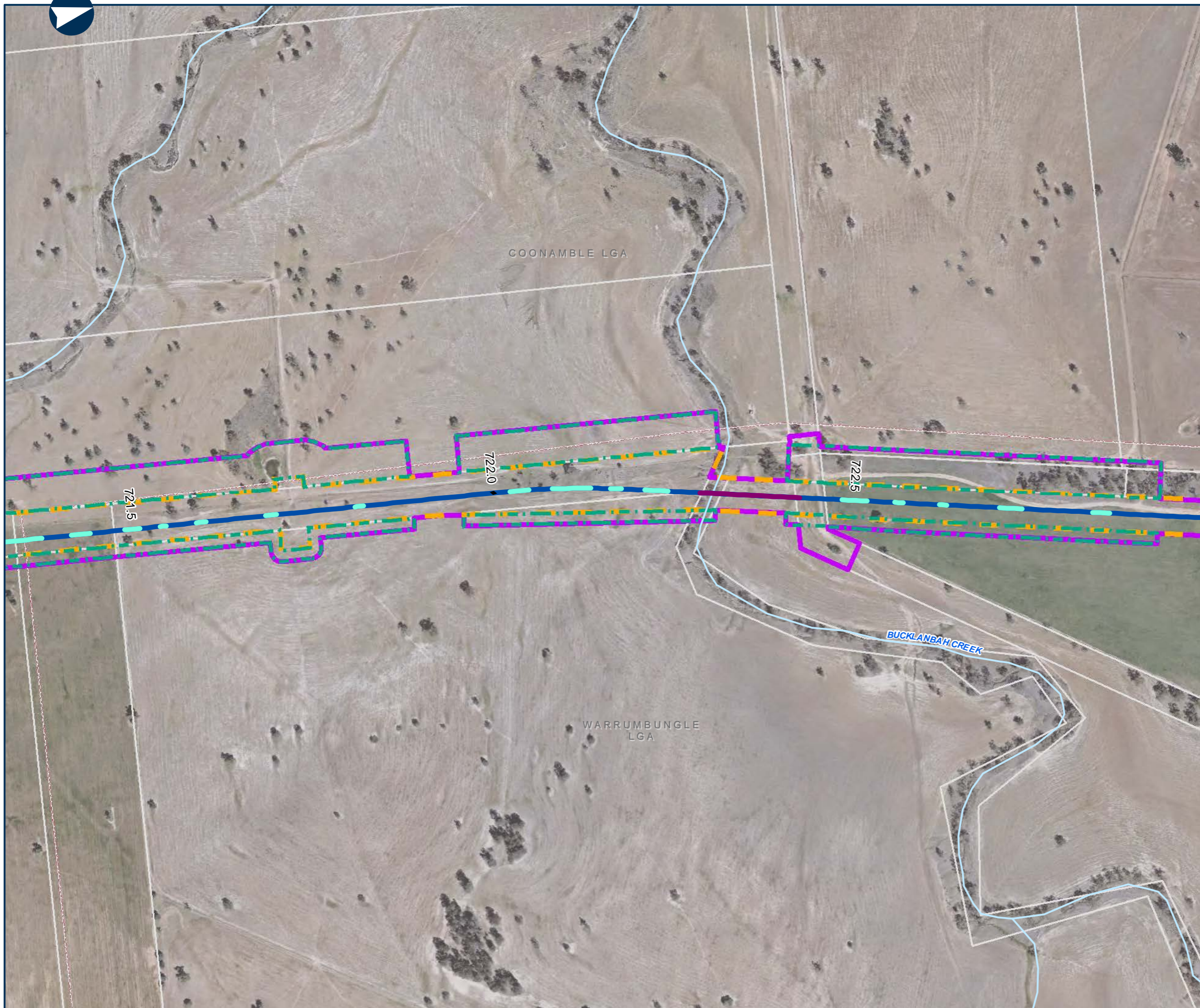
NARROMINE TO NARRABRI

Map Book The proposal (design features)

MAP 118 OF 209

LEGEND

- Alignment
- Rail corridor (new)
- Operational footprint
- Drainage Control Area (new)
- Cadastre
- Culvert
- Bridge



0 0.1 0.2 Km

Coordinate System: GDA 1994 MGA Zone 55

ARTC makes no representation or warranty and assumes no duty of care or other responsibility to any party as to the completeness, accuracy or suitability of the information contained in this GIS map. The GIS map has been prepared from material provided to ARTC by an external source and ARTC has not taken any steps to verify the completeness, accuracy or suitability of that material. ARTC will not be responsible for any loss or damage suffered as a result of any person whatsoever placing reliance upon the information contained within this GIS map.

Date: 24/12/2021
 Author: PK (GHD)
 Data Sources: JacobsGHD

Paper: A3
 Scale: 1:5,000


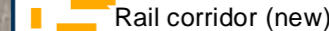

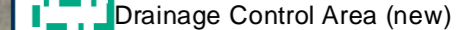



NARROMINE TO NARRABRI

Map Book The proposal (design features)

MAP 119 OF 209

LEGEND

-  Alignment
-  Rail corridor (new)
-  Operational footprint
-  Drainage Control Area (new)
-  Cadastre



0 0.1 0.2 Km

Coordinate System: GDA 1994 MGA Zone 55

ARTC makes no representation or warranty and assumes no duty of care or other responsibility to any party as to the completeness, accuracy or suitability of the information contained in this GIS map. The GIS map has been prepared from material provided to ARTC by an external source and ARTC has not taken any steps to verify the completeness, accuracy or suitability of that material. ARTC will not be responsible for any loss or damage suffered as a result of any person whatsoever placing reliance upon the information contained within this GIS map.

Date: 24/12/2021
 Author: PK (GHD)
 Data Sources: JacobsGHD

Paper: A3
 Scale: 1:5,000


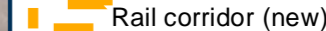





NARROMINE TO NARRABRI

Map Book The proposal (design features)

MAP 120 OF 209

LEGEND

-  Alignment
-  Rail corridor (new)
-  Operational footprint
-  Cadastre
-  Culvert



0 0.1 0.2 Km

Coordinate System: GDA 1994 MGA Zone 55

ARTC makes no representation or warranty and assumes no duty of care or other responsibility to any party as to the completeness, accuracy or suitability of the information contained in this GIS map. The GIS map has been prepared from material provided to ARTC by an external source and ARTC has not taken any steps to verify the completeness, accuracy or suitability of that material. ARTC will not be responsible for any loss or damage suffered as a result of any person whatsoever placing reliance upon the information contained within this GIS map.

Date: 24/12/2021
 Author: PK (GHD)
 Data Sources: JacobsGHD






Paper: A3
 Scale: 1:5,000



NARROMINE TO NARRABRI
Map Book The proposal (design features)

MAP 121 OF 209

LEGEND

-  Alignment
-  Rail corridor (new)
-  Operational footprint
-  Cadastre
-  Road closure (public)



Coordinate System: GDA 1994 MGA Zone 55

ARTC makes no representation or warranty and assumes no duty of care or other responsibility to any party as to the completeness, accuracy or suitability of the information contained in this GIS map. The GIS map has been prepared from material provided to ARTC by an external source and ARTC has not taken any steps to verify the completeness, accuracy or suitability of that material. ARTC will not be responsible for any loss or damage suffered as a result of any person whatsoever placing reliance upon the information contained within this GIS map.

Date: 24/12/2021
Author: PK (GHD)
Data Sources: JacobsGHD

Paper: A3
Scale: 1:5,000


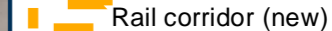






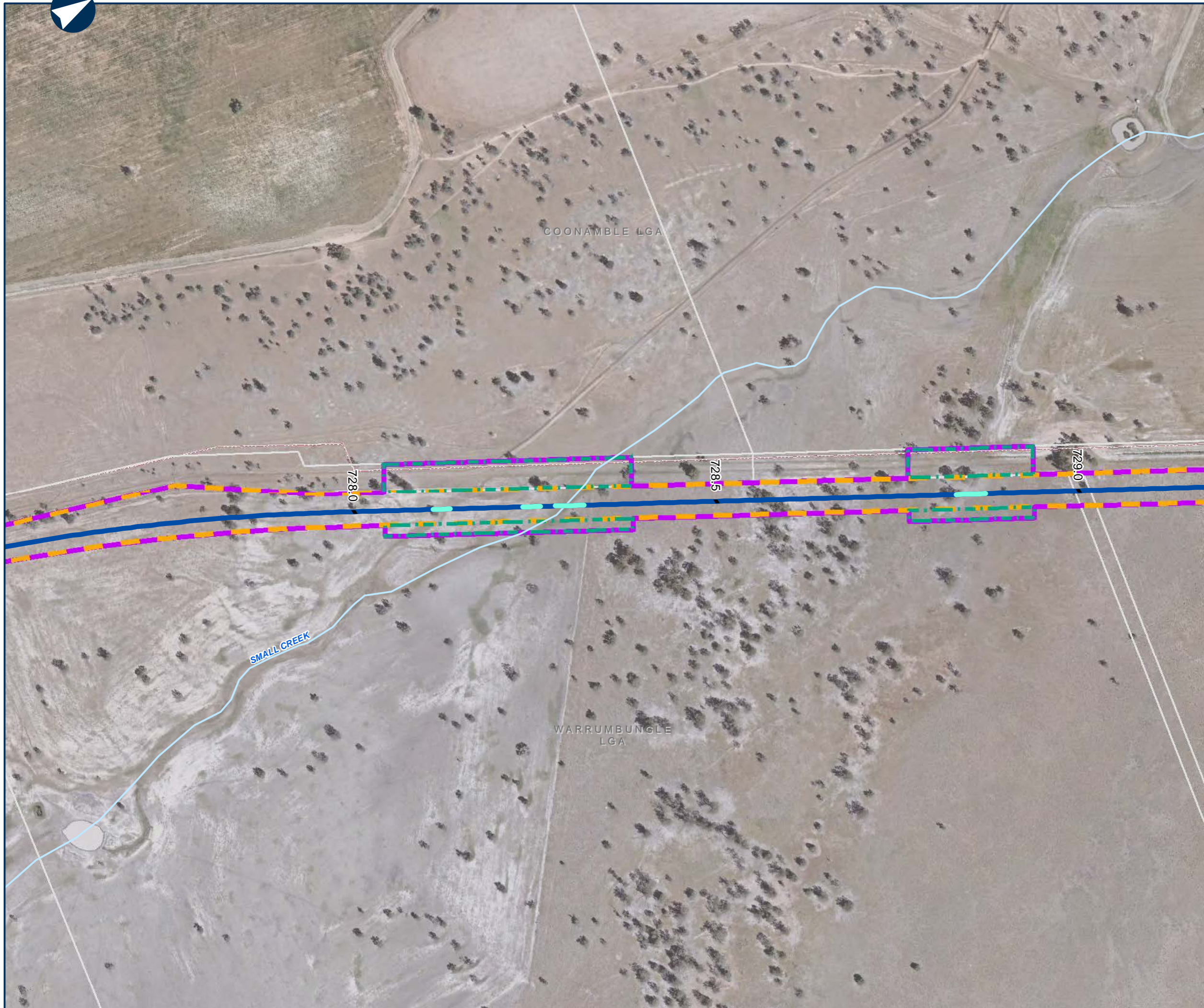
NARROMINE TO NARRABRI

Map Book The proposal (design features)

MAP 122 OF 209

LEGEND

-  Alignment
-  Rail corridor (new)
-  Operational footprint
-  Drainage Control Area (new)
-  Cadastre
-  Culvert



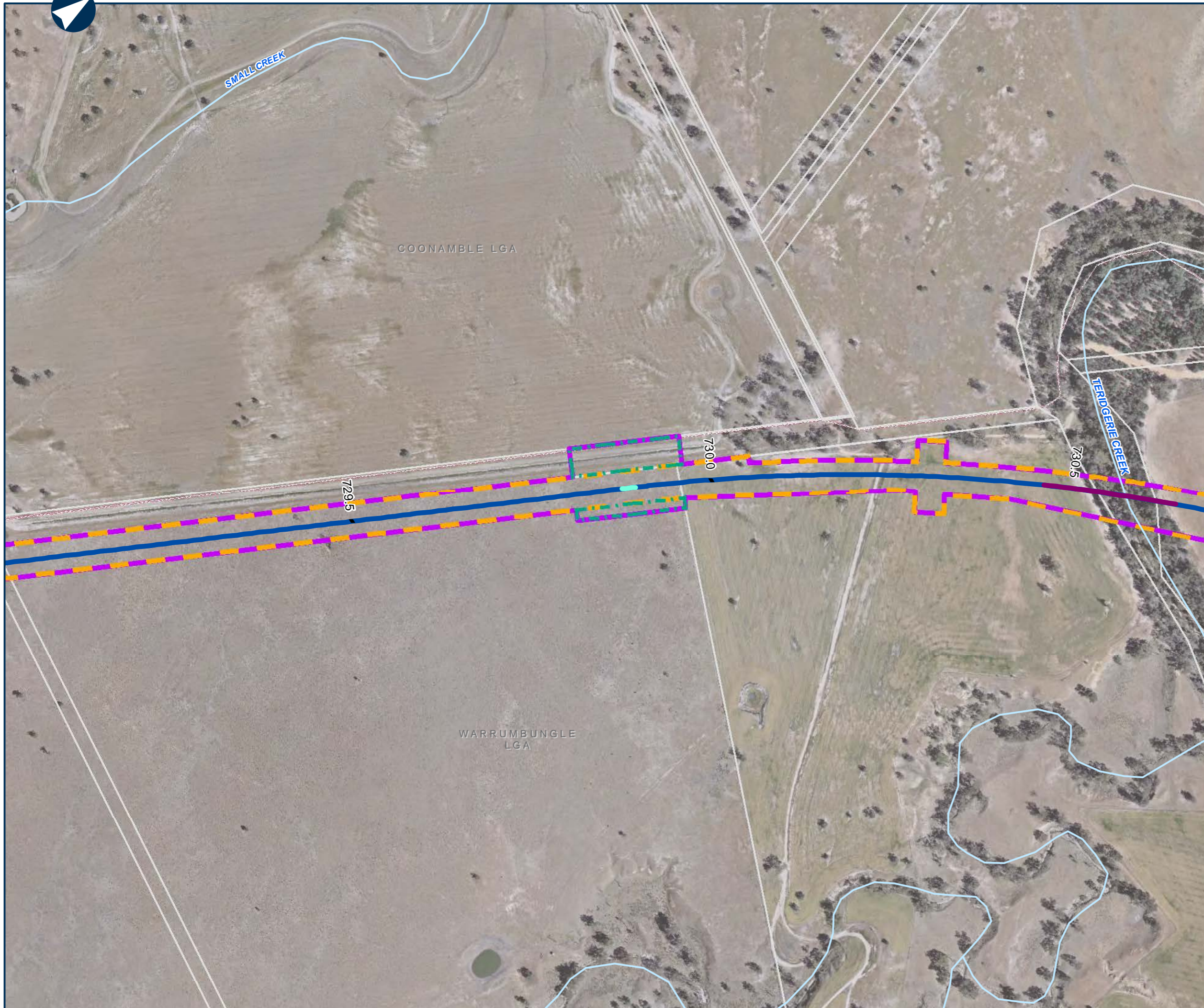
0 0.1 0.2 Km

Coordinate System: GDA 1994 MGA Zone 55

ARTC makes no representation or warranty and assumes no duty of care or other responsibility to any party as to the completeness, accuracy or suitability of the information contained in this GIS map. The GIS map has been prepared from material provided to ARTC by an external source and ARTC has not taken any steps to verify the completeness, accuracy or suitability of that material. ARTC will not be responsible for any loss or damage suffered as a result of any person whatsoever placing reliance upon the information contained within this GIS map.

Date: 24/12/2021
 Author: PK (GHD)
 Data Sources: JacobsGHD

Paper: A3
 Scale: 1:5,000



NARROMINE TO NARRABRI

Map Book The proposal (design features)

MAP 123 OF 209

LEGEND

- Alignment
- Rail corridor (new)
- Operational footprint
- Drainage Control Area (new)
- Cadastre
- Culvert
- Bridge



0 0.1 0.2 Km

Coordinate System: GDA 1994 MGA Zone 55

ARTC makes no representation or warranty and assumes no duty of care or other responsibility to any party as to the completeness, accuracy or suitability of the information contained in this GIS map. The GIS map has been prepared from material provided to ARTC by an external source and ARTC has not taken any steps to verify the completeness, accuracy or suitability of that material. ARTC will not be responsible for any loss or damage suffered as a result of any person whatsoever placing reliance upon the information contained within this GIS map.

Date: 24/12/2021
Author: PK (GHD)
Data Sources: JacobsGHD

Paper: A3
Scale: 1:5,000



NARROMINE TO NARRABRI

Map Book The proposal (design features)

MAP 124 OF 209

LEGEND

- Alignment
- Rail corridor (new)
- Operational footprint
- Drainage Control Area (new)
- Cadastre
- Road closure (public)
- Culvert
- Bridge



0 0.1 0.2 Km

Coordinate System: GDA 1994 MGA Zone 55

ARTC makes no representation or warranty and assumes no duty of care or other responsibility to any party as to the completeness, accuracy or suitability of the information contained in this GIS map. The GIS map has been prepared from material provided to ARTC by an external source and ARTC has not taken any steps to verify the completeness, accuracy or suitability of that material. ARTC will not be responsible for any loss or damage suffered as a result of any person whatsoever placing reliance upon the information contained within this GIS map.

Date: 24/12/2021 Paper: A3
 Author: PK (GHD) Scale: 1:5,000
 Data Sources: JacobsGHD



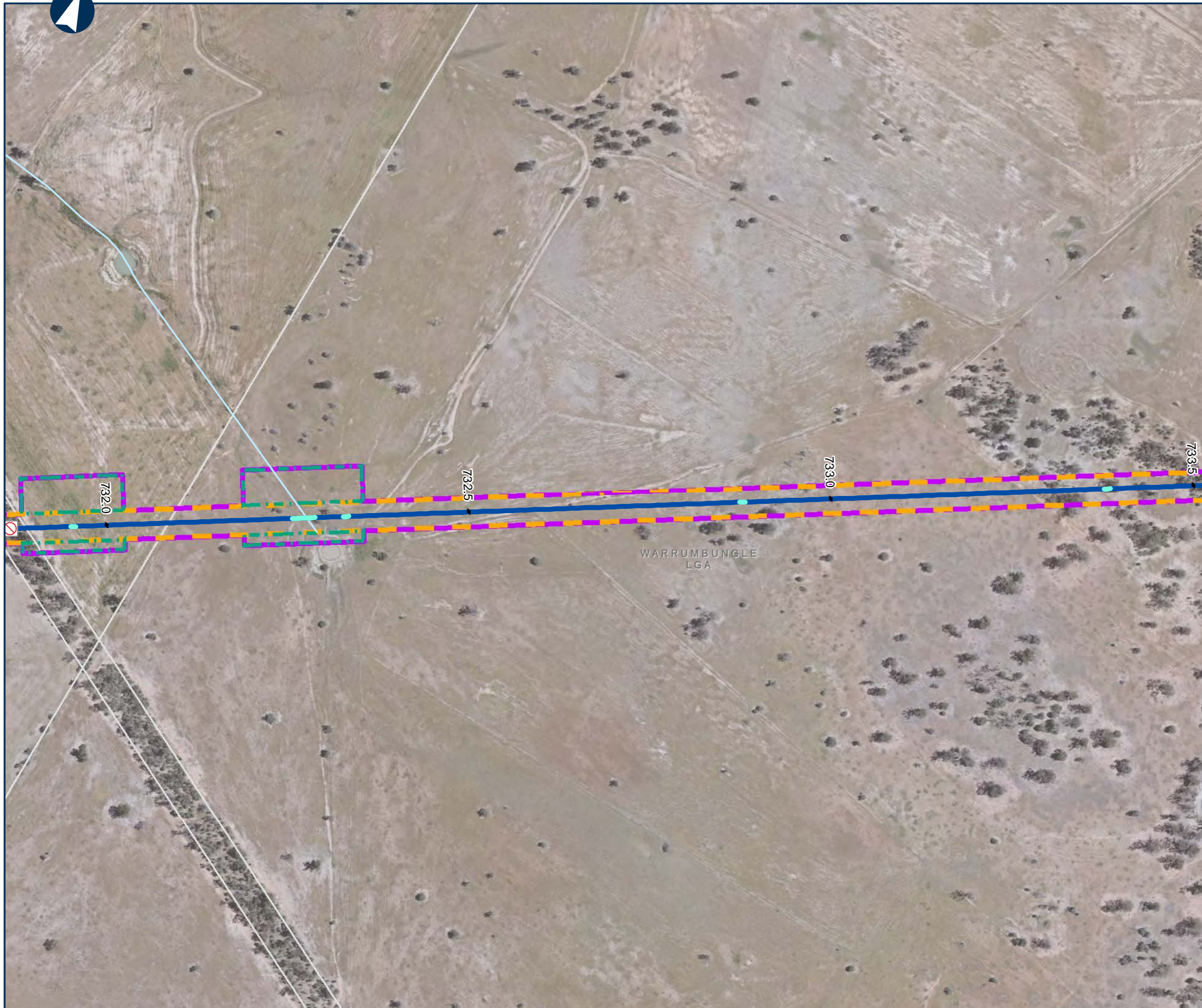
NARROMINE TO NARRABRI

Map Book The proposal (design features)

MAP 125 OF 209

LEGEND

-  Alignment
-  Rail corridor (new)
-  Operational footprint
-  Drainage Control Area (new)
-  Cadastre
-  Road closure (public)
-  Culvert



0 0.1 0.2 Km

Coordinate System: GDA 1994 MGA Zone 55

ARTC makes no representation or warranty and assumes no duty of care or other responsibility to any party as to the completeness, accuracy or suitability of the information contained in this GIS map. The GIS map has been prepared from material provided to ARTC by an external source and ARTC has not taken any steps to verify the completeness, accuracy or suitability of that material. ARTC will not be responsible for any loss or damage suffered as a result of any person whatsoever placing reliance upon the information contained within this GIS map.

Date: 24/12/2021 Paper: A3
 Author: PK (GHD) Scale: 1:5,000
 Data Sources: JacobsGHD



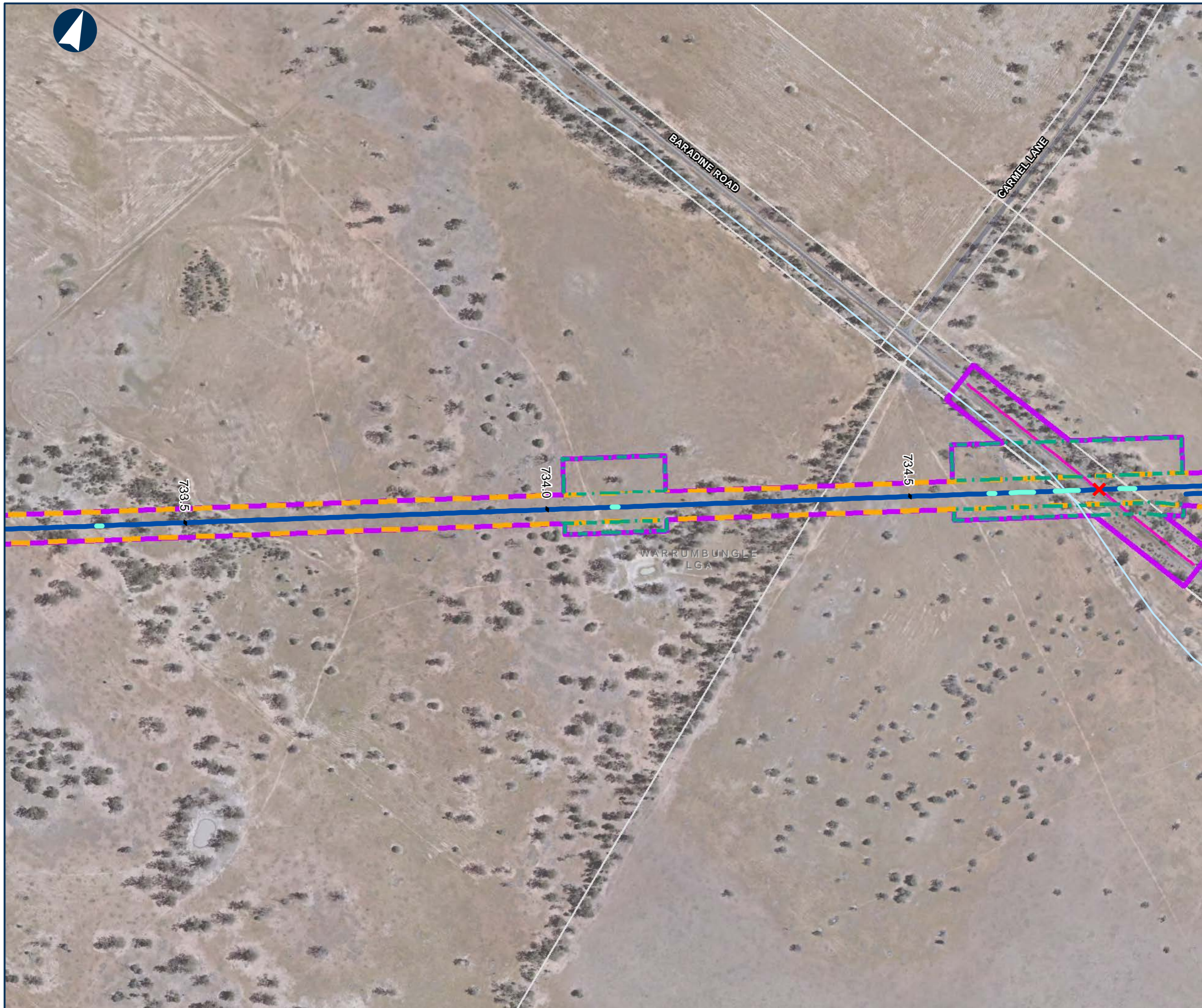
NARROMINE TO NARRABRI

Map Book The proposal (design features)

MAP 126 OF 209

LEGEND

-  Alignment
-  Rail corridor (new)
-  Operational footprint
-  Drainage Control Area (new)
-  Cadastre
-  Active level crossing (public) - new
-  Road realignment
-  Culvert



0 0.1 0.2 Km

Coordinate System: GDA 1994 MGA Zone 55

ARTC makes no representation or warranty and assumes no duty of care or other responsibility to any party as to the completeness, accuracy or suitability of the information contained in this GIS map. The GIS map has been prepared from material provided to ARTC by an external source and ARTC has not taken any steps to verify the completeness, accuracy or suitability of that material. ARTC will not be responsible for any loss or damage suffered as a result of any person whatsoever placing reliance upon the information contained within this GIS map.

Date: 24/01/2022
 Author: PK (GHD)
 Data Sources: JacobsGHD
 Paper: A3
 Scale: 1:5,000



CARMELL LANE

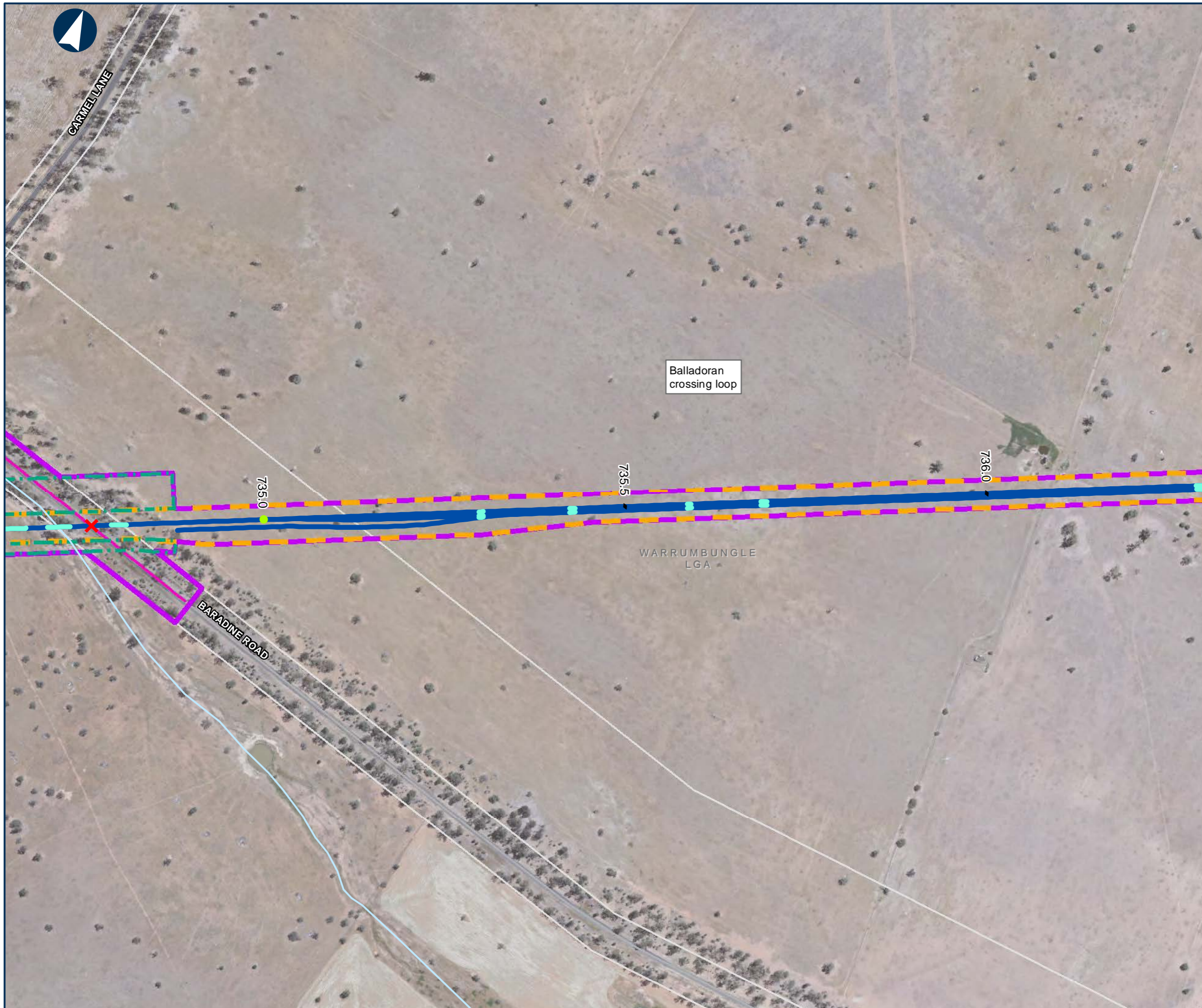
NARROMINE TO NARRABRI

Map Book The proposal (design features)

MAP 127 OF 209

LEGEND

- Alignment
- Rail corridor (new)
- Operational footprint
- Drainage Control Area (new)
- Turnout
- Cadastre
- Active level crossing (public) - new
- Road realignment
- Culvert



Balladoran crossing loop

WARRUMBUNGLE LGA

BARADINE ROAD



0 0.1 0.2 Km

Coordinate System: GDA 1994 MGA Zone 55

ARTC makes no representation or warranty and assumes no duty of care or other responsibility to any party as to the completeness, accuracy or suitability of the information contained in this GIS map. The GIS map has been prepared from material provided to ARTC by an external source and ARTC has not taken any steps to verify the completeness, accuracy or suitability of that material. ARTC will not be responsible for any loss or damage suffered as a result of any person whatsoever placing reliance upon the information contained within this GIS map.

Date: 24/01/2022 Paper: A3
Author: PK (GHD) Scale: 1:5,000
Data Sources: JacobsGHD


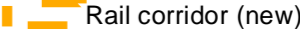







NARROMINE TO NARRABRI

Map Book The proposal (design features)

MAP 128 OF 209

LEGEND

-  Alignment
-  Rail corridor (new)
-  Operational footprint
-  Drainage Control Area (new)
-  Turnout
-  Cadastre
-  Culvert



0 0.1 0.2 Km

Coordinate System: GDA 1994 MGA Zone 55

ARTC makes no representation or warranty and assumes no duty of care or other responsibility to any party as to the completeness, accuracy or suitability of the information contained in this GIS map. The GIS map has been prepared from material provided to ARTC by an external source and ARTC has not taken any steps to verify the completeness, accuracy or suitability of that material. ARTC will not be responsible for any loss or damage suffered as a result of any person whatsoever placing reliance upon the information contained within this GIS map.

Date: 24/12/2021
 Author: PK (GHD)
 Data Sources: JacobsGHD

Paper: A3
 Scale: 1:5,000



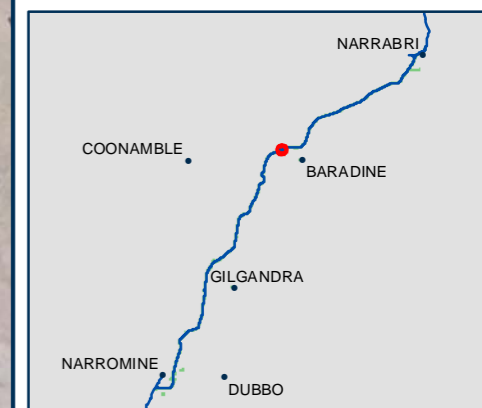
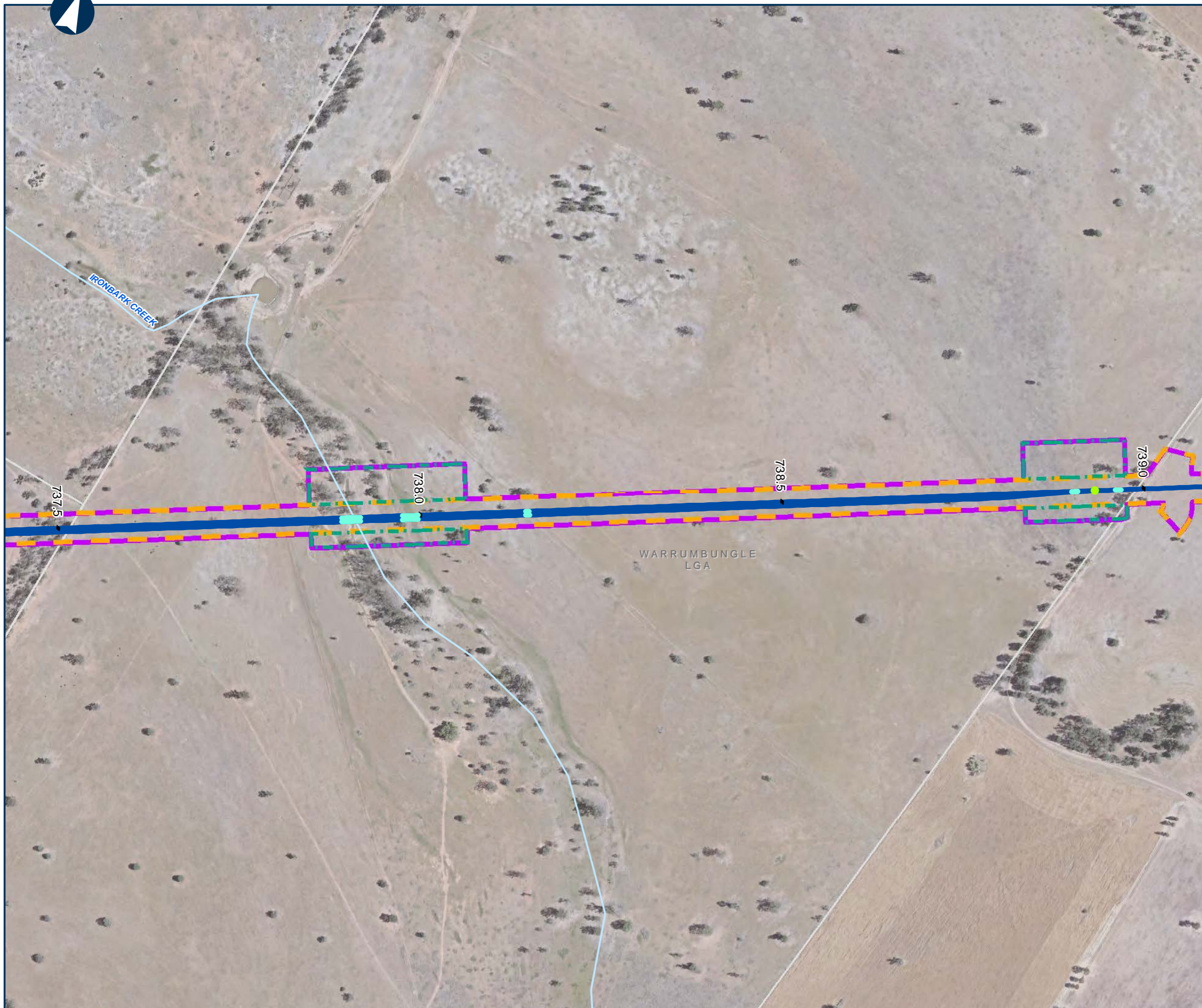
NARROMINE TO NARRABRI

Map Book The proposal (design features)

MAP 129 OF 209

LEGEND

-  Alignment
-  Rail corridor (new)
-  Operational footprint
-  Drainage Control Area (new)
-  Turnout
-  Cadastre
-  Culvert



0 0.1 0.2 Km

Coordinate System: GDA 1994 MGA Zone 55

ARTC makes no representation or warranty and assumes no duty of care or other responsibility to any party as to the completeness, accuracy or suitability of the information contained in this GIS map. The GIS map has been prepared from material provided to ARTC by an external source and ARTC has not taken any steps to verify the completeness, accuracy or suitability of that material. ARTC will not be responsible for any loss or damage suffered as a result of any person whatsoever placing reliance upon the information contained within this GIS map.

Date: 24/12/2021
 Author: PK (GHD)
 Data Sources: JacobsGHD

Paper: A3
 Scale: 1:5,000



NARROMINE TO NARRABRI

Map Book The proposal (design features)

MAP 130 OF 209

LEGEND

StructureType

- Residential
- Alignment
- Rail corridor (new)
- Operational footprint
- Drainage Control Area (new)
- Turnout
- Cadastre
- Culvert



0 0.1 0.2 Km

Coordinate System: GDA 1994 MGA Zone 55

ARTC makes no representation or warranty and assumes no duty of care or other responsibility to any party as to the completeness, accuracy or suitability of the information contained in this GIS map. The GIS map has been prepared from material provided to ARTC by an external source and ARTC has not taken any steps to verify the completeness, accuracy or suitability of that material. ARTC will not be responsible for any loss or damage suffered as a result of any person whatsoever placing reliance upon the information contained within this GIS map.

Date: 24/12/2021
 Author: PK (GHD)
 Data Sources: JacobsGHD

Paper: A3
 Scale: 1:5,000









NARROMINE TO NARRABRI

Map Book The proposal (design features)

MAP 131 OF 209

LEGEND

-  Alignment
-  Rail corridor (new)
-  Operational footprint
-  Drainage Control Area (new)
-  Cadastre
-  Culvert



0 0.1 0.2 Km

Coordinate System: GDA 1994 MGA Zone 55

ARTC makes no representation or warranty and assumes no duty of care or other responsibility to any party as to the completeness, accuracy or suitability of the information contained in this GIS map. The GIS map has been prepared from material provided to ARTC by an external source and ARTC has not taken any steps to verify the completeness, accuracy or suitability of that material. ARTC will not be responsible for any loss or damage suffered as a result of any person whatsoever placing reliance upon the information contained within this GIS map.

Date: 24/12/2021
 Author: PK (GHD)
 Data Sources: JacobsGHD

Paper: A3
 Scale: 1:5,000



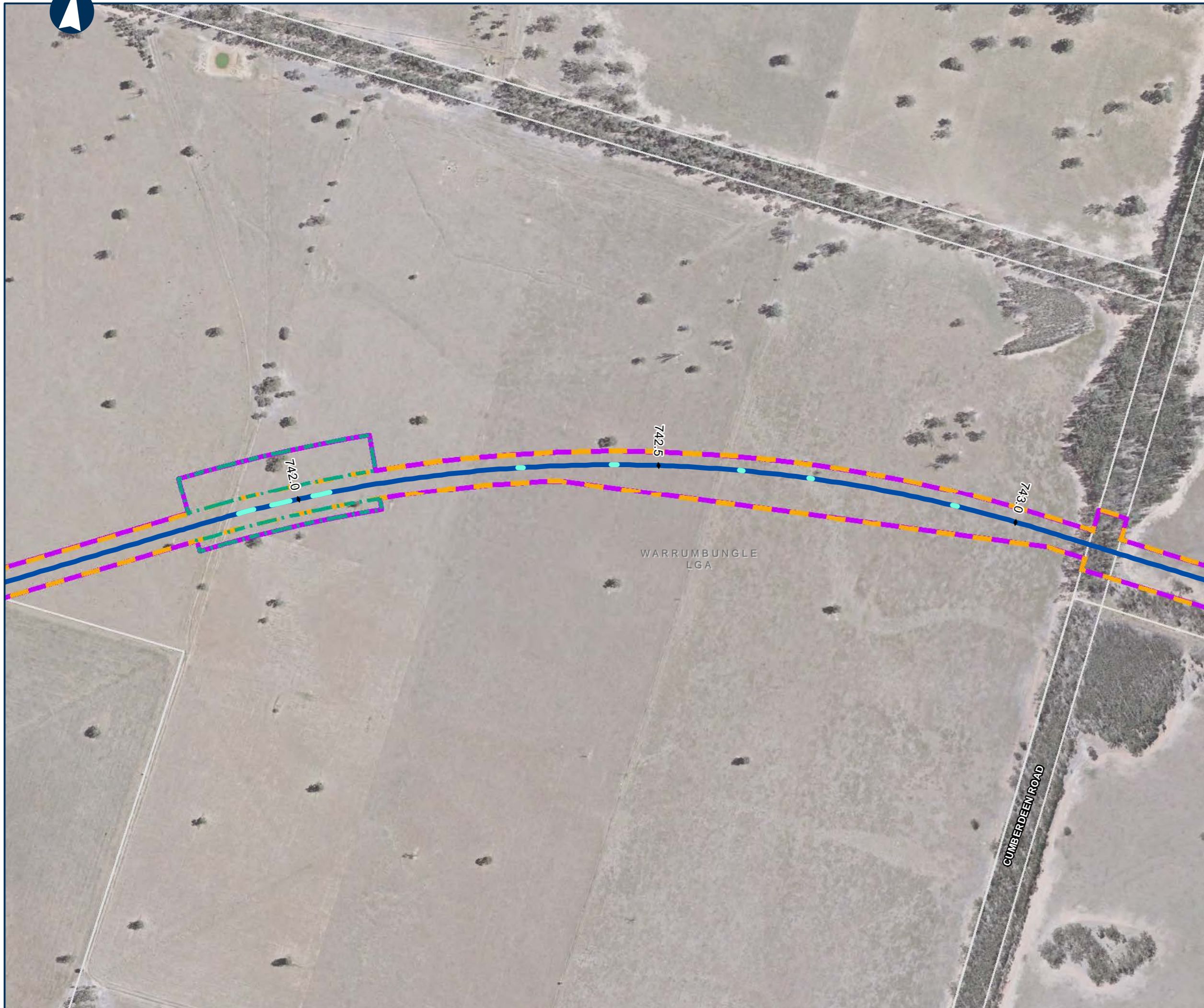
NARROMINE TO NARRABRI

Map Book The proposal (design features)

MAP 132 OF 209

LEGEND

- Alignment
- Rail corridor (new)
- Operational footprint
- Drainage Control Area (new)
- Cadastre
- Culvert



0 0.1 0.2 Km

Coordinate System: GDA 1994 MGA Zone 55

ARTC makes no representation or warranty and assumes no duty of care or other responsibility to any party as to the completeness, accuracy or suitability of the information contained in this GIS map. The GIS map has been prepared from material provided to ARTC by an external source and ARTC has not taken any steps to verify the completeness, accuracy or suitability of that material. ARTC will not be responsible for any loss or damage suffered as a result of any person whatsoever placing reliance upon the information contained within this GIS map.

Date: 24/12/2021
 Author: PK (GHD)
 Data Sources: JacobsGHD

Paper: A3
 Scale: 1:5,000



NARROMINE TO NARRABRI

Map Book The proposal (design features)

MAP 133 OF 209

LEGEND

-  Alignment
-  Rail corridor (new)
-  Operational footprint
-  Cadastre
-  Culvert



0 0.1 0.2 Km

Coordinate System: GDA 1994 MGA Zone 55

ARTC makes no representation or warranty and assumes no duty of care or other responsibility to any party as to the completeness, accuracy or suitability of the information contained in this GIS map. The GIS map has been prepared from material provided to ARTC by an external source and ARTC has not taken any steps to verify the completeness, accuracy or suitability of that material. ARTC will not be responsible for any loss or damage suffered as a result of any person whatsoever placing reliance upon the information contained within this GIS map.

Date: 24/12/2021 Paper: A3
 Author: PK (GHD) Scale: 1:5,000
 Data Sources: JacobsGHD



NARROMINE TO NARRABRI

Map Book The proposal (design features)

MAP 134 OF 209

LEGEND

- Alignment
- Rail corridor (new)
- Operational footprint
- Drainage Control Area (new)
- Cadastre
- Road closure (public)
- Culvert



0 0.1 0.2 Km

Coordinate System: GDA 1994 MGA Zone 55

ARTC makes no representation or warranty and assumes no duty of care or other responsibility to any party as to the completeness, accuracy or suitability of the information contained in this GIS map. The GIS map has been prepared from material provided to ARTC by an external source and ARTC has not taken any steps to verify the completeness, accuracy or suitability of that material. ARTC will not be responsible for any loss or damage suffered as a result of any person whatsoever placing reliance upon the information contained within this GIS map.

Date: 24/12/2021
 Author: PK (GHD)
 Data Sources: JacobsGHD
 Paper: A3
 Scale: 1:5,000



NARROMINE TO NARRABRI

Map Book The proposal (design features)

MAP 135 OF 209

LEGEND

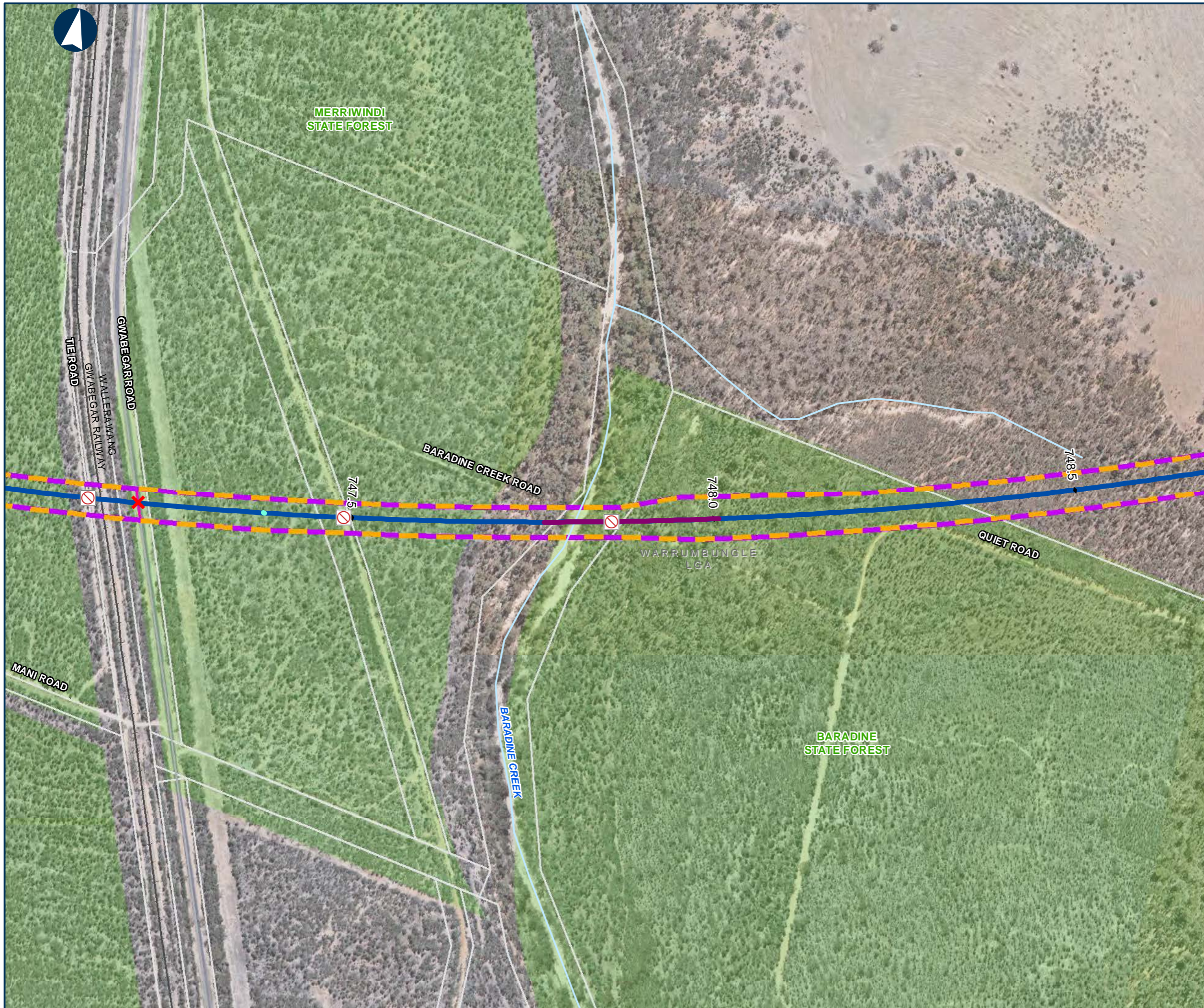
-  Alignment
-  Rail corridor (new)
-  Operational footprint
-  Cadastre
-  Active level crossing (public) - new
-  Road closure (public)
-  Road realignment
-  Culvert



0 0.1 0.2 Km

Coordinate System: GDA 1994 MGA Zone 55

ARTC makes no representation or warranty and assumes no duty of care or other responsibility to any party as to the completeness, accuracy or suitability of the information contained in this GIS map. The GIS map has been prepared from material provided to ARTC by an external source and ARTC has not taken any steps to verify the completeness, accuracy or suitability of that material. ARTC will not be responsible for any loss or damage suffered as a result of any person whatsoever placing reliance upon the information contained within this GIS map.



NARROMINE TO NARRABRI

Map Book The proposal (design features)

MAP 136 OF 209

LEGEND

- Alignment
- Rail corridor (new)
- Operational footprint
- Cadastre
- Active level crossing (public) - new
- Road closure (public)
- Road realignment
- Culvert
- Bridge



0 0.1 0.2 Km

Coordinate System: GDA 1994 MGA Zone 55

ARTC makes no representation or warranty and assumes no duty of care or other responsibility to any party as to the completeness, accuracy or suitability of the information contained in this GIS map. The GIS map has been prepared from material provided to ARTC by an external source and ARTC has not taken any steps to verify the completeness, accuracy or suitability of that material. ARTC will not be responsible for any loss or damage suffered as a result of any person whatsoever placing reliance upon the information contained within this GIS map.




NARROMINE TO NARRABRI

Map Book The proposal (design features)

MAP 137 OF 209

LEGEND

-  Alignment
-  Rail corridor (new)
-  Operational footprint
-  Cadastre
-  Private underpass
-  Road closure (public)
-  Bridge



Coordinate System: GDA 1994 MGA Zone 55

ARTC makes no representation or warranty and assumes no duty of care or other responsibility to any party as to the completeness, accuracy or suitability of the information contained in this GIS map. The GIS map has been prepared from material provided to ARTC by an external source and ARTC has not taken any steps to verify the completeness, accuracy or suitability of that material. ARTC will not be responsible for any loss or damage suffered as a result of any person whatsoever placing reliance upon the information contained within this GIS map.

Date: 24/12/2021
 Author: PK (GHD)
 Data Sources: JacobsGHD
 Paper: A3
 Scale: 1:5,000



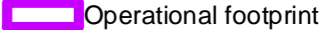



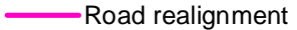


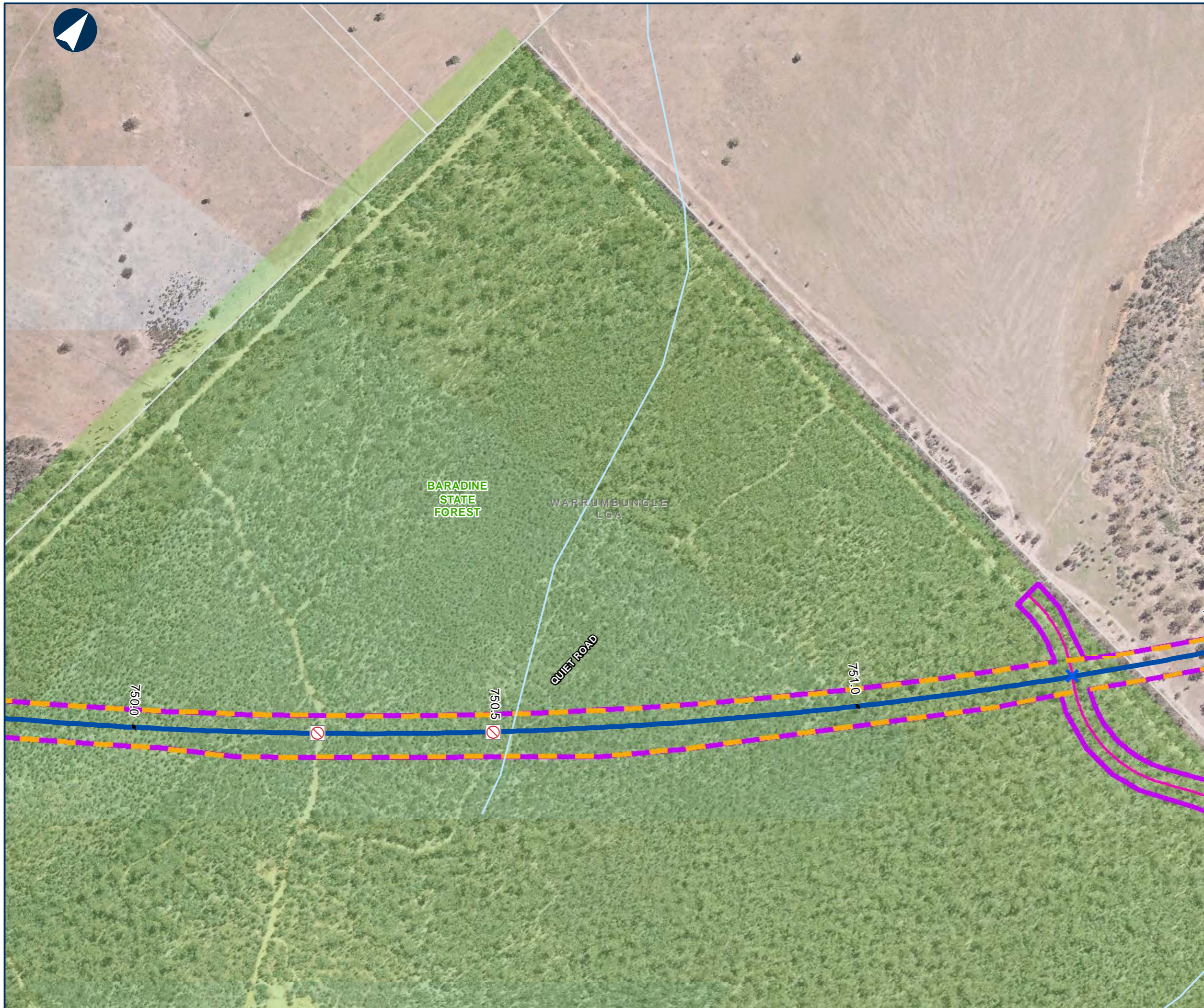
NARROMINE TO NARRABRI

Map Book The proposal (design features)

MAP 138 OF 209

LEGEND

-  Alignment
-  Rail corridor (new)
-  Operational footprint
-  Cadastre
-  Passive level crossing (public) - new
-  Road closure (public)
-  Road realignment



0 0.1 0.2 Km

Coordinate System: GDA 1994 MGA Zone 55

ARTC makes no representation or warranty and assumes no duty of care or other responsibility to any party as to the completeness, accuracy or suitability of the information contained in this GIS map. The GIS map has been prepared from material provided to ARTC by an external source and ARTC has not taken any steps to verify the completeness, accuracy or suitability of that material. ARTC will not be responsible for any loss or damage suffered as a result of any person whatsoever placing reliance upon the information contained within this GIS map.

Date: 24/01/2022
 Author: PK (GHD)
 Data Sources: JacobsGHD

Paper: A3
 Scale: 1:5,000



NARROMINE TO NARRABRI

Map Book The proposal (design features)

MAP 139 OF 209

LEGEND

- Alignment
- Rail corridor (new)
- Operational footprint
- Drainage Control Area (new)
- Cadastre
- Passive level crossing (public) - new
- Road realignment
- Culvert
- Bridge



0 0.1 0.2 Km

Coordinate System: GDA 1994 MGA Zone 55

ARTC makes no representation or warranty and assumes no duty of care or other responsibility to any party as to the completeness, accuracy or suitability of the information contained in this GIS map. The GIS map has been prepared from material provided to ARTC by an external source and ARTC has not taken any steps to verify the completeness, accuracy or suitability of that material. ARTC will not be responsible for any loss or damage suffered as a result of any person whatsoever placing reliance upon the information contained within this GIS map.

Date: 24/01/2022
 Author: PK (GHD)
 Data Sources: JacobsGHD

Paper: A3
 Scale: 1:5,000



COOLANGLA CREEK

PINCHMANS ROAD

CUMBIL STATE FOREST

BARADINE STATE FOREST

ARRUMBUNGLE LGA

CUMBIL ROAD

PICKETTIES ROAD

753.0

753.5

754.0

The Australian Government is delivering Inland Rail through the Australian Rail Track Corporation (ARTC), in partnership with the private sector.

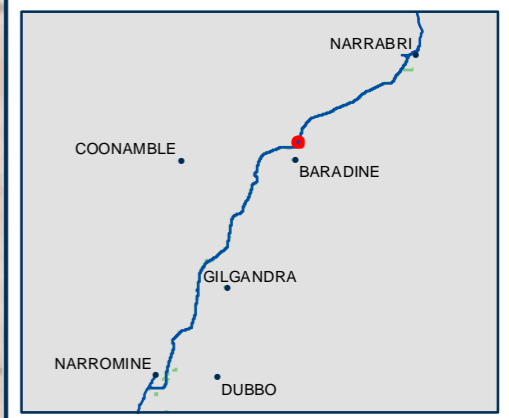
NARROMINE TO NARRABRI

Map Book The proposal (design features)

MAP 140 OF 209

LEGEND

- Alignment
- Rail corridor (new)
- Operational footprint
- Cadastre
- Passive level crossing (public) - new
- Road closure (public)
- Road realignment
- Culvert



0 0.1 0.2 Km

Coordinate System: GDA 1994 MGA Zone 55

ARTC makes no representation or warranty and assumes no duty of care or other responsibility to any party as to the completeness, accuracy or suitability of the information contained in this GIS map. The GIS map has been prepared from material provided to ARTC by an external source and ARTC has not taken any steps to verify the completeness, accuracy or suitability of that material. ARTC will not be responsible for any loss or damage suffered as a result of any person whatsoever placing reliance upon the information contained within this GIS map.

Date: 24/01/2022
 Author: PK (GHD)
 Data Sources: JacobsGHD

Paper: A3
 Scale: 1:5,000








NARROMINE TO NARRABRI

Map Book The proposal (design features)

MAP 141 OF 209

LEGEND

-  Alignment
-  Rail corridor (new)
-  Operational footprint
-  Cadastre
-  Road closure (public)



0 0.1 0.2 Km

Coordinate System: GDA 1994 MGA Zone 55

ARTC makes no representation or warranty and assumes no duty of care or other responsibility to any party as to the completeness, accuracy or suitability of the information contained in this GIS map. The GIS map has been prepared from material provided to ARTC by an external source and ARTC has not taken any steps to verify the completeness, accuracy or suitability of that material. ARTC will not be responsible for any loss or damage suffered as a result of any person whatsoever placing reliance upon the information contained within this GIS map.

Date: 24/12/2021
 Author: PK (GHD)
 Data Sources: JacobsGHD

Paper: A3
 Scale: 1:5,000



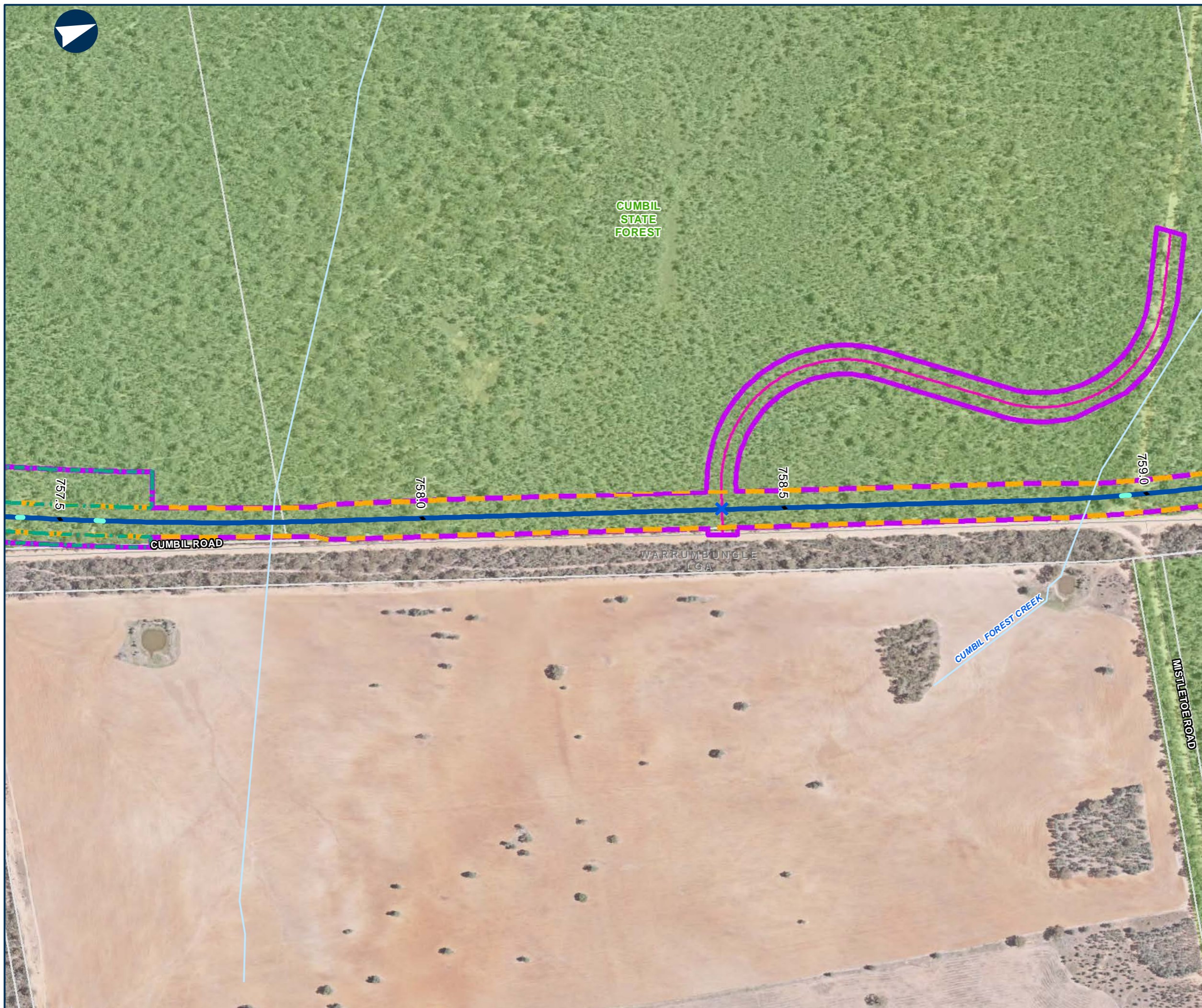
NARROMINE TO NARRABRI

Map Book The proposal (design features)

MAP 143 OF 209

LEGEND

- Alignment
- Rail corridor (new)
- Operational footprint
- Drainage Control Area (new)
- Cadastre
- Passive level crossing (public) - new
- Road realignment
- Culvert



0 0.1 0.2 Km

Coordinate System: GDA 1994 MGA Zone 55

ARTC makes no representation or warranty and assumes no duty of care or other responsibility to any party as to the completeness, accuracy or suitability of the information contained in this GIS map. The GIS map has been prepared from material provided to ARTC by an external source and ARTC has not taken any steps to verify the completeness, accuracy or suitability of that material. ARTC will not be responsible for any loss or damage suffered as a result of any person whatsoever placing reliance upon the information contained within this GIS map.

Date: 24/01/2022
 Author: PK (GHD)
 Data Sources: JacobsGHD

Paper: A3
 Scale: 1:5,000



NARROMINE TO NARRABRI

Map Book The proposal (design features)

MAP 142 OF 209

LEGEND

- Alignment
- Rail corridor (new)
- Operational footprint
- Drainage Control Area (new)
- Cadastre
- Road closure (public)
- Culvert
- Bridge



0 0.1 0.2 Km

Coordinate System: GDA 1994 MGA Zone 55

ARTC makes no representation or warranty and assumes no duty of care or other responsibility to any party as to the completeness, accuracy or suitability of the information contained in this GIS map. The GIS map has been prepared from material provided to ARTC by an external source and ARTC has not taken any steps to verify the completeness, accuracy or suitability of that material. ARTC will not be responsible for any loss or damage suffered as a result of any person whatsoever placing reliance upon the information contained within this GIS map.

Date: 24/12/2021
 Author: PK (GHD)
 Data Sources: JacobsGHD

Paper: A3
 Scale: 1:5,000




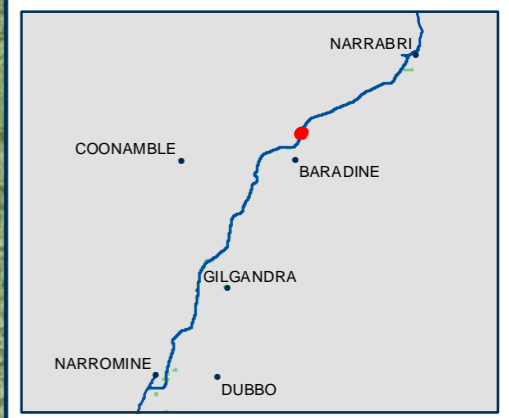
NARROMINE TO NARRABRI

Map Book The proposal (design features)

MAP 144 OF 209

LEGEND

- Alignment
- Rail corridor (new)
- Operational footprint
- Drainage Control Area (new)
- Cadastre
- Road closure (public)
- Road realignment
- Culvert



Coordinate System: GDA 1994 MGA Zone 55

ARTC makes no representation or warranty and assumes no duty of care or other responsibility to any party as to the completeness, accuracy or suitability of the information contained in this GIS map. The GIS map has been prepared from material provided to ARTC by an external source and ARTC has not taken any steps to verify the completeness, accuracy or suitability of that material. ARTC will not be responsible for any loss or damage suffered as a result of any person whatsoever placing reliance upon the information contained within this GIS map.

Date: 24/01/2022
 Author: PK (GHD)
 Data Sources: JacobsGHD
 Paper: A3
 Scale: 1:5,000









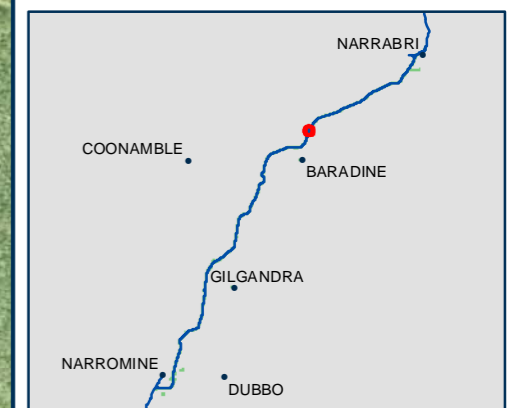
NARROMINE TO NARRABRI

Map Book The proposal (design features)

MAP 145 OF 209

LEGEND

-  Alignment
-  Rail corridor (new)
-  Operational footprint
-  Cadastre
-  Road closure (public)
-  Culvert



0 0.1 0.2 Km

Coordinate System: GDA 1994 MGA Zone 55

ARTC makes no representation or warranty and assumes no duty of care or other responsibility to any party as to the completeness, accuracy or suitability of the information contained in this GIS map. The GIS map has been prepared from material provided to ARTC by an external source and ARTC has not taken any steps to verify the completeness, accuracy or suitability of that material. ARTC will not be responsible for any loss or damage suffered as a result of any person whatsoever placing reliance upon the information contained within this GIS map.

Date: 24/12/2021 Paper: A3
 Author: PK (GHD) Scale: 1:5,000
 Data Sources: JacobsGHD



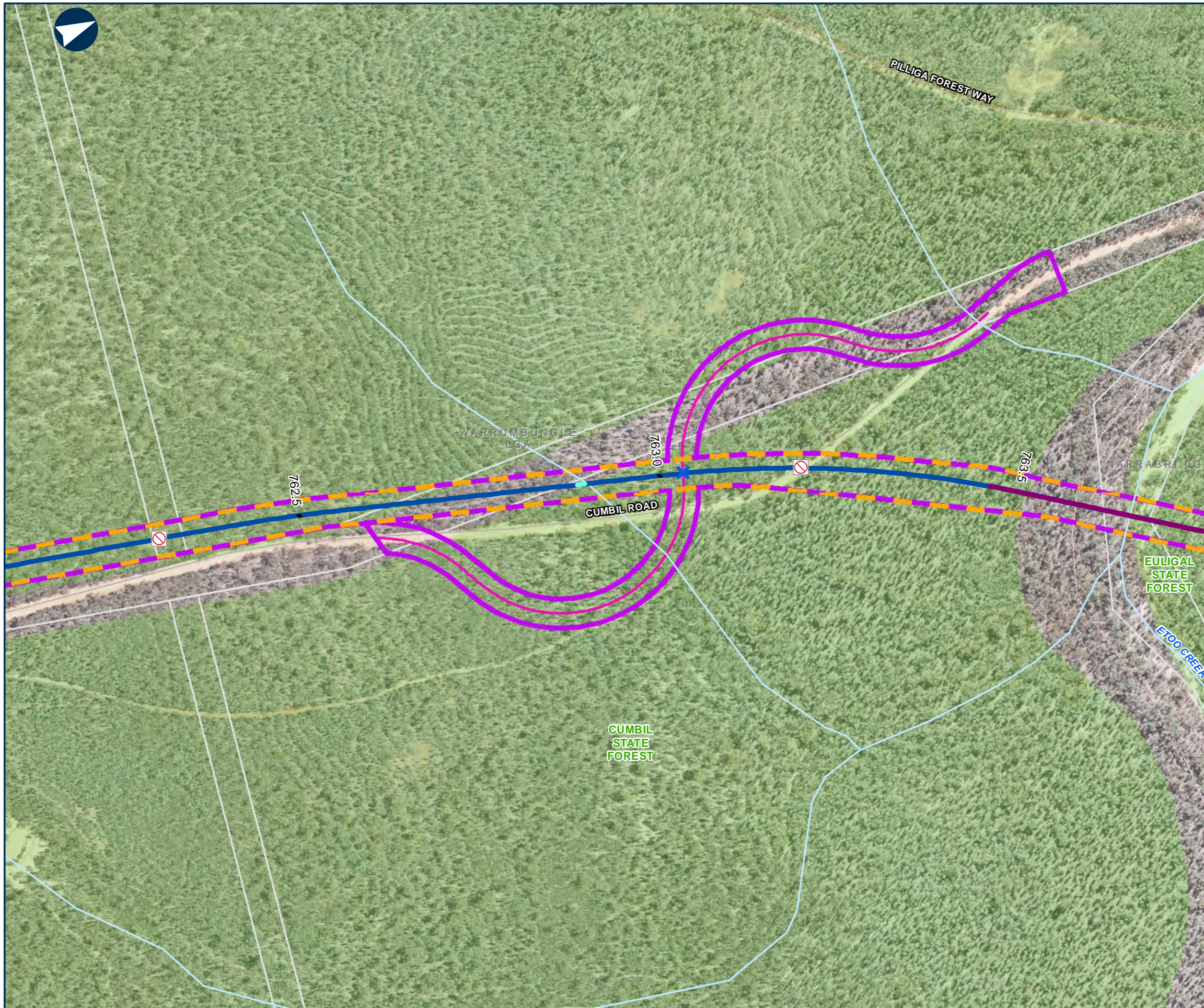
NARROMINE TO NARRABRI

Map Book The proposal (design features)

MAP 146 OF 209

LEGEND

- Alignment
- Rail corridor (new)
- Operational footprint
- Cadastre
- Passive level crossing (public) - new
- Road closure (public)
- Road realignment
- Culvert
- Bridge



0 0.1 0.2 Km

Coordinate System: GDA 1994 MGA Zone 55

ARTC makes no representation or warranty and assumes no duty of care or other responsibility to any party as to the completeness, accuracy or suitability of the information contained in this GIS map. The GIS map has been prepared from material provided to ARTC by an external source and ARTC has not taken any steps to verify the completeness, accuracy or suitability of that material. ARTC will not be responsible for any loss or damage suffered as a result of any person whatsoever placing reliance upon the information contained within this GIS map.

Date: 24/01/2022
 Author: PK (GHD)
 Data Sources: JacobsGHD

Paper: A3
 Scale: 1:5,000



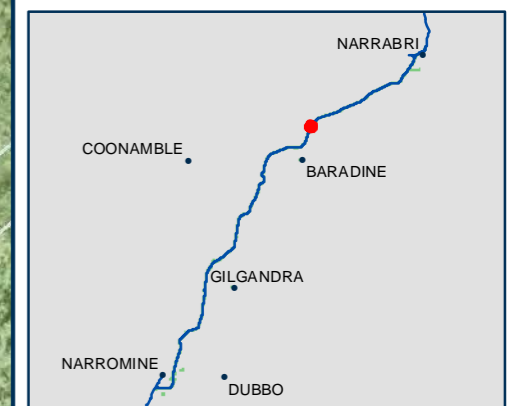
NARROMINE TO NARRABRI

Map Book The proposal (design features)

MAP 147 OF 209

LEGEND

- Alignment
- Rail corridor (new)
- Operational footprint
- Drainage Control Area (new)
- Cadastre
- Passive level crossing (public) - new
- Road realignment
- Culvert
- Bridge



0 0.1 0.2 Km

Coordinate System: GDA 1994 MGA Zone 55

ARTC makes no representation or warranty and assumes no duty of care or other responsibility to any party as to the completeness, accuracy or suitability of the information contained in this GIS map. The GIS map has been prepared from material provided to ARTC by an external source and ARTC has not taken any steps to verify the completeness, accuracy or suitability of that material. ARTC will not be responsible for any loss or damage suffered as a result of any person whatsoever placing reliance upon the information contained within this GIS map.

Date: 24/01/2022
 Author: PK (GHD)
 Data Sources: JacobsGHD
 Paper: A3
 Scale: 1:5,000



The Australian Government is delivering Inland Rail through the Australian Rail Track Corporation (ARTC), in partnership with the private sector.


NARROMINE TO NARRABRI

Map Book The proposal (design features)

MAP 148 OF 209

LEGEND

- Alignment
- Rail corridor (new)
- Operational footprint
- Cadastre
- Road closure (public)
- Road realignment
- Culvert



Coordinate System: GDA 1994 MGA Zone 55

ARTC makes no representation or warranty and assumes no duty of care or other responsibility to any party as to the completeness, accuracy or suitability of the information contained in this GIS map. The GIS map has been prepared from material provided to ARTC by an external source and ARTC has not taken any steps to verify the completeness, accuracy or suitability of that material. ARTC will not be responsible for any loss or damage suffered as a result of any person whatsoever placing reliance upon the information contained within this GIS map.

Date: 24/01/2022
 Author: PK (GHD)
 Data Sources: JacobsGHD
 Paper: A3
 Scale: 1:5,000



NARROMINE TO NARRABRI

Map Book The proposal (design features)

MAP 149 OF 209

LEGEND

- Alignment
- Rail corridor (new)
- Operational footprint
- Drainage Control Area (new)
- Cadastre
- Road closure (public)
- Road realignment
- Culvert
- Bridge



0 0.1 0.2 Km

Coordinate System: GDA 1994 MGA Zone 55

ARTC makes no representation or warranty and assumes no duty of care or other responsibility to any party as to the completeness, accuracy or suitability of the information contained in this GIS map. The GIS map has been prepared from material provided to ARTC by an external source and ARTC has not taken any steps to verify the completeness, accuracy or suitability of that material. ARTC will not be responsible for any loss or damage suffered as a result of any person whatsoever placing reliance upon the information contained within this GIS map.

Date: 24/01/2022 Paper: A3
 Author: PK (GHD) Scale: 1:5,000
 Data Sources: JacobsGHD



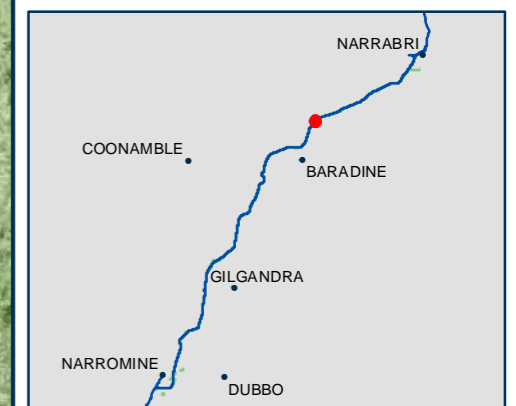
NARROMINE TO NARRABRI

Map Book The proposal (design features)

MAP 150 OF 209

LEGEND

- Alignment
- Rail corridor (new)
- Operational footprint
- Cadastre
- Passive level crossing (public) - new
- Road realignment
- Culvert
- Bridge



0 0.1 0.2 Km

Coordinate System: GDA 1994 MGA Zone 55

ARTC makes no representation or warranty and assumes no duty of care or other responsibility to any party as to the completeness, accuracy or suitability of the information contained in this GIS map. The GIS map has been prepared from material provided to ARTC by an external source and ARTC has not taken any steps to verify the completeness, accuracy or suitability of that material. ARTC will not be responsible for any loss or damage suffered as a result of any person whatsoever placing reliance upon the information contained within this GIS map.

Date: 24/01/2022
 Author: PK (GHD)
 Data Sources: JacobsGHD
 Paper: A3
 Scale: 1:5,000


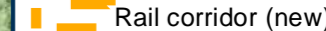





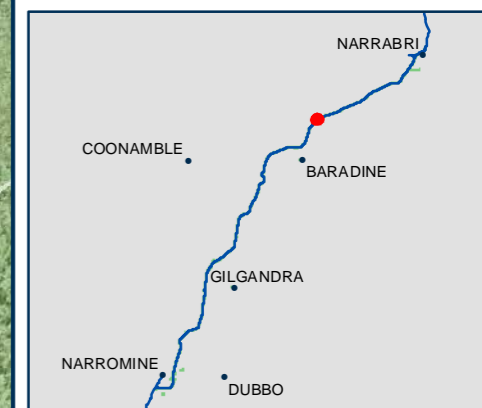
NARROMINE TO NARRABRI

Map Book The proposal (design features)

MAP 151 OF 209

LEGEND

-  Alignment
-  Rail corridor (new)
-  Operational footprint
-  Cadastre
-  Culvert



Coordinate System: GDA 1994 MGA Zone 55

ARTC makes no representation or warranty and assumes no duty of care or other responsibility to any party as to the completeness, accuracy or suitability of the information contained in this GIS map. The GIS map has been prepared from material provided to ARTC by an external source and ARTC has not taken any steps to verify the completeness, accuracy or suitability of that material. ARTC will not be responsible for any loss or damage suffered as a result of any person whatsoever placing reliance upon the information contained within this GIS map.

Date: 24/12/2021
 Author: PK (GHD)
 Data Sources: JacobsGHD

Paper: A3
 Scale: 1:5,000



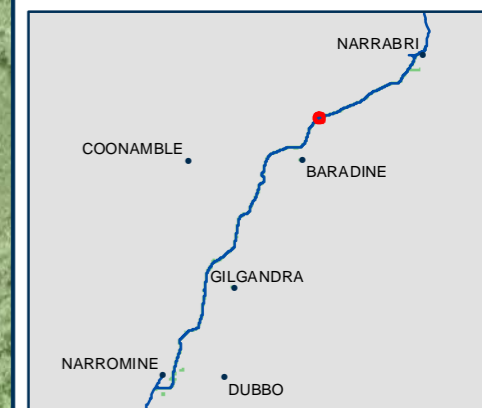
NARROMINE TO NARRABRI

Map Book The proposal (design features)

MAP 152 OF 209

LEGEND

- Alignment
- Rail corridor (new)
- Operational footprint
- Drainage Control Area (new)
- Cadastre
- Culvert



0 0.1 0.2 Km

Coordinate System: GDA 1994 MGA Zone 55

ARTC makes no representation or warranty and assumes no duty of care or other responsibility to any party as to the completeness, accuracy or suitability of the information contained in this GIS map. The GIS map has been prepared from material provided to ARTC by an external source and ARTC has not taken any steps to verify the completeness, accuracy or suitability of that material. ARTC will not be responsible for any loss or damage suffered as a result of any person whatsoever placing reliance upon the information contained within this GIS map.

Date: 24/12/2021
 Author: PK (GHD)
 Data Sources: JacobsGHD

Paper: A3
 Scale: 1:5,000



NARROMINE TO NARRABRI

Map Book The proposal (design features)

MAP 153 OF 209

LEGEND

- Alignment
- Rail corridor (new)
- Operational footprint
- Drainage Control Area (new)
- Cadastre
- Road realignment
- Culvert
- Bridge



0 0.1 0.2 Km

Coordinate System: GDA 1994 MGA Zone 55

ARTC makes no representation or warranty and assumes no duty of care or other responsibility to any party as to the completeness, accuracy or suitability of the information contained in this GIS map. The GIS map has been prepared from material provided to ARTC by an external source and ARTC has not taken any steps to verify the completeness, accuracy or suitability of that material. ARTC will not be responsible for any loss or damage suffered as a result of any person whatsoever placing reliance upon the information contained within this GIS map.

Date: 24/01/2022
 Author: PK (GHD)
 Data Sources: JacobsGHD
 Paper: A3
 Scale: 1:5,000









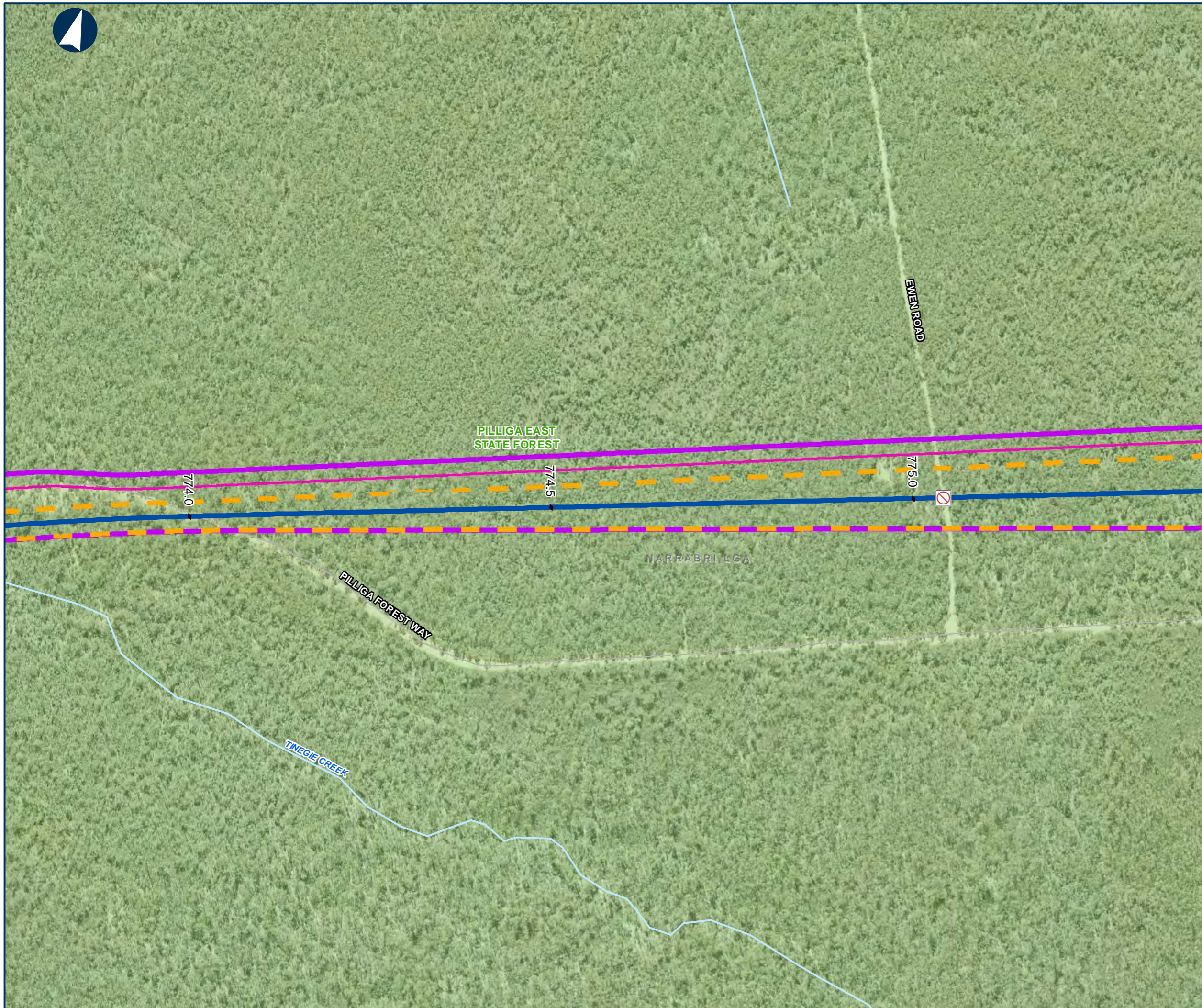
NARROMINE TO NARRABRI

Map Book The proposal (design features)

MAP 154 OF 209

LEGEND

-  Alignment
-  Rail corridor (new)
-  Operational footprint
-  Cadastre
-  Road closure (public)
-  Road realignment



0 0.1 0.2 Km

Coordinate System: GDA 1994 MGA Zone 55

ARTC makes no representation or warranty and assumes no duty of care or other responsibility to any party as to the completeness, accuracy or suitability of the information contained in this GIS map. The GIS map has been prepared from material provided to ARTC by an external source and ARTC has not taken any steps to verify the completeness, accuracy or suitability of that material. ARTC will not be responsible for any loss or damage suffered as a result of any person whatsoever placing reliance upon the information contained within this GIS map.

Date: 24/01/2022 Paper: A3
 Author: PK (GHD) Scale: 1:5,000
 Data Sources: JacobsGHD



NARROMINE TO NARRABRI

Map Book The proposal (design features)

MAP 155 OF 209

LEGEND

- Alignment
- Rail corridor (new)
- Operational footprint
- Cadastre
- Road closure (public)
- Road realignment



0 0.1 0.2 Km

Coordinate System: GDA 1994 MGA Zone 55

ARTC makes no representation or warranty and assumes no duty of care or other responsibility to any party as to the completeness, accuracy or suitability of the information contained in this GIS map. The GIS map has been prepared from material provided to ARTC by an external source and ARTC has not taken any steps to verify the completeness, accuracy or suitability of that material. ARTC will not be responsible for any loss or damage suffered as a result of any person whatsoever placing reliance upon the information contained within this GIS map.

Date: 24/01/2022 Paper: A3
 Author: PK (GHD) Scale: 1:5,000
 Data Sources: JacobsGHD



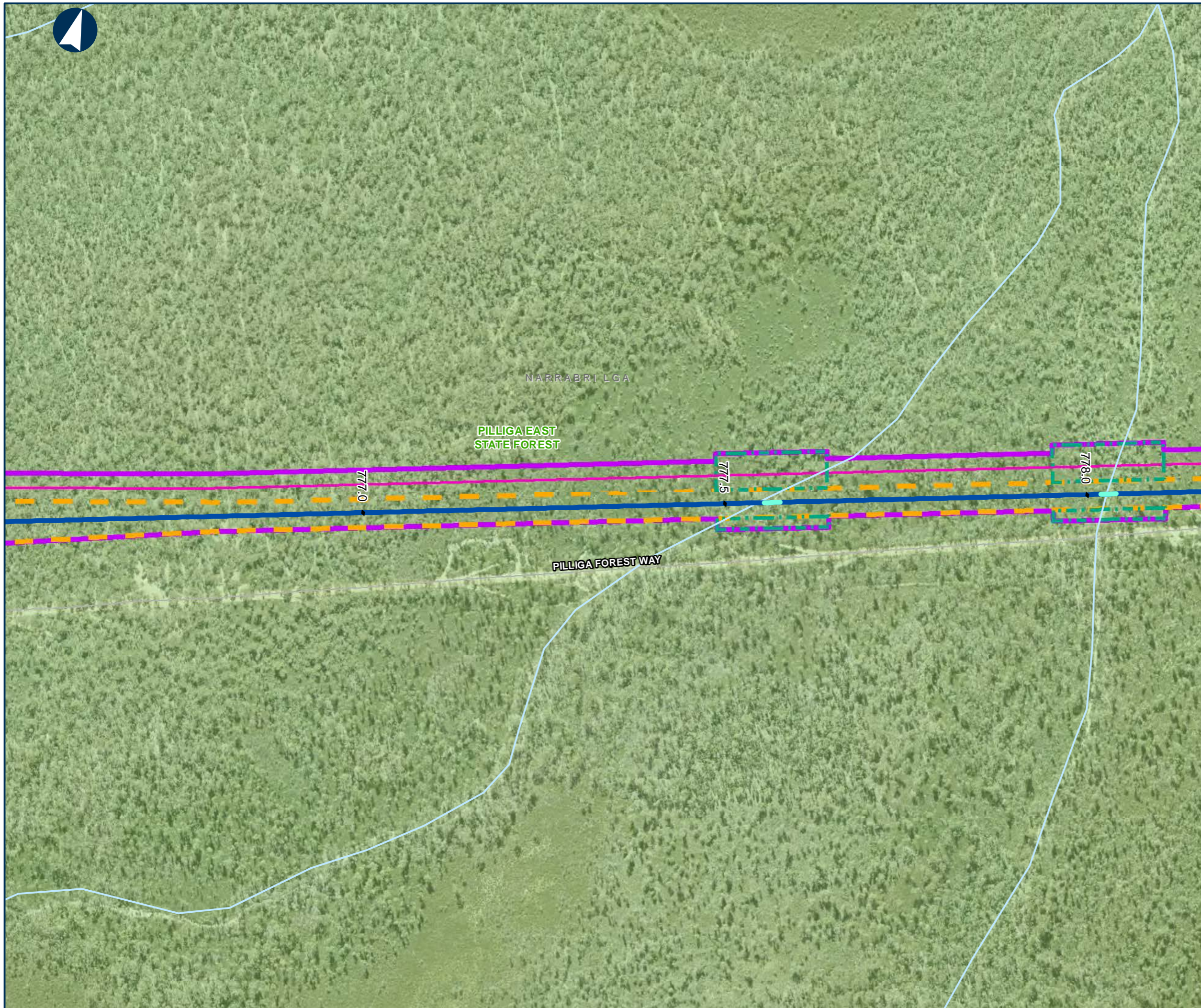
NARROMINE TO NARRABRI

Map Book The proposal (design features)

MAP 156 OF 209

LEGEND

- Alignment
- Rail corridor (new)
- Operational footprint
- Drainage Control Area (new)
- Cadastre
- Road realignment
- Culvert



0 0.1 0.2 Km

Coordinate System: GDA 1994 MGA Zone 55

ARTC makes no representation or warranty and assumes no duty of care or other responsibility to any party as to the completeness, accuracy or suitability of the information contained in this GIS map. The GIS map has been prepared from material provided to ARTC by an external source and ARTC has not taken any steps to verify the completeness, accuracy or suitability of that material. ARTC will not be responsible for any loss or damage suffered as a result of any person whatsoever placing reliance upon the information contained within this GIS map.

Date: 24/01/2022
 Author: PK (GHD)
 Data Sources: JacobsGHD

Paper: A3
 Scale: 1:5,000


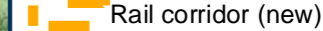
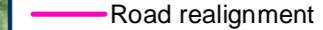


NARROMINE TO NARRABRI

Map Book The proposal (design features)

MAP 157 OF 209

LEGEND

-  Alignment
-  Rail corridor (new)
-  Operational footprint
-  Drainage Control Area (new)
-  Cadastre
-  Passive level crossing (public) - new
-  Road realignment
-  Culvert



0 0.1 0.2 Km

Coordinate System: GDA 1994 MGA Zone 55

ARTC makes no representation or warranty and assumes no duty of care or other responsibility to any party as to the completeness, accuracy or suitability of the information contained in this GIS map. The GIS map has been prepared from material provided to ARTC by an external source and ARTC has not taken any steps to verify the completeness, accuracy or suitability of that material. ARTC will not be responsible for any loss or damage suffered as a result of any person whatsoever placing reliance upon the information contained within this GIS map.

Date: 24/01/2022 Paper: A3
 Author: PK (GHD) Scale: 1:5,000
 Data Sources: JacobsGHD



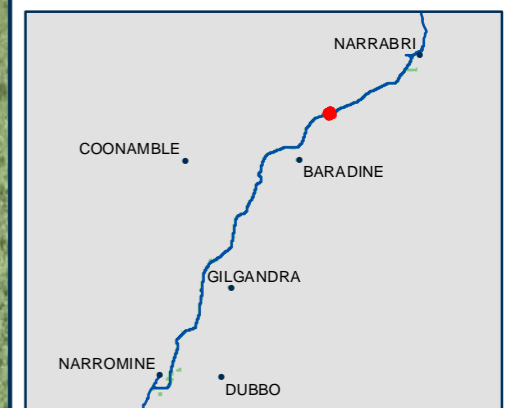
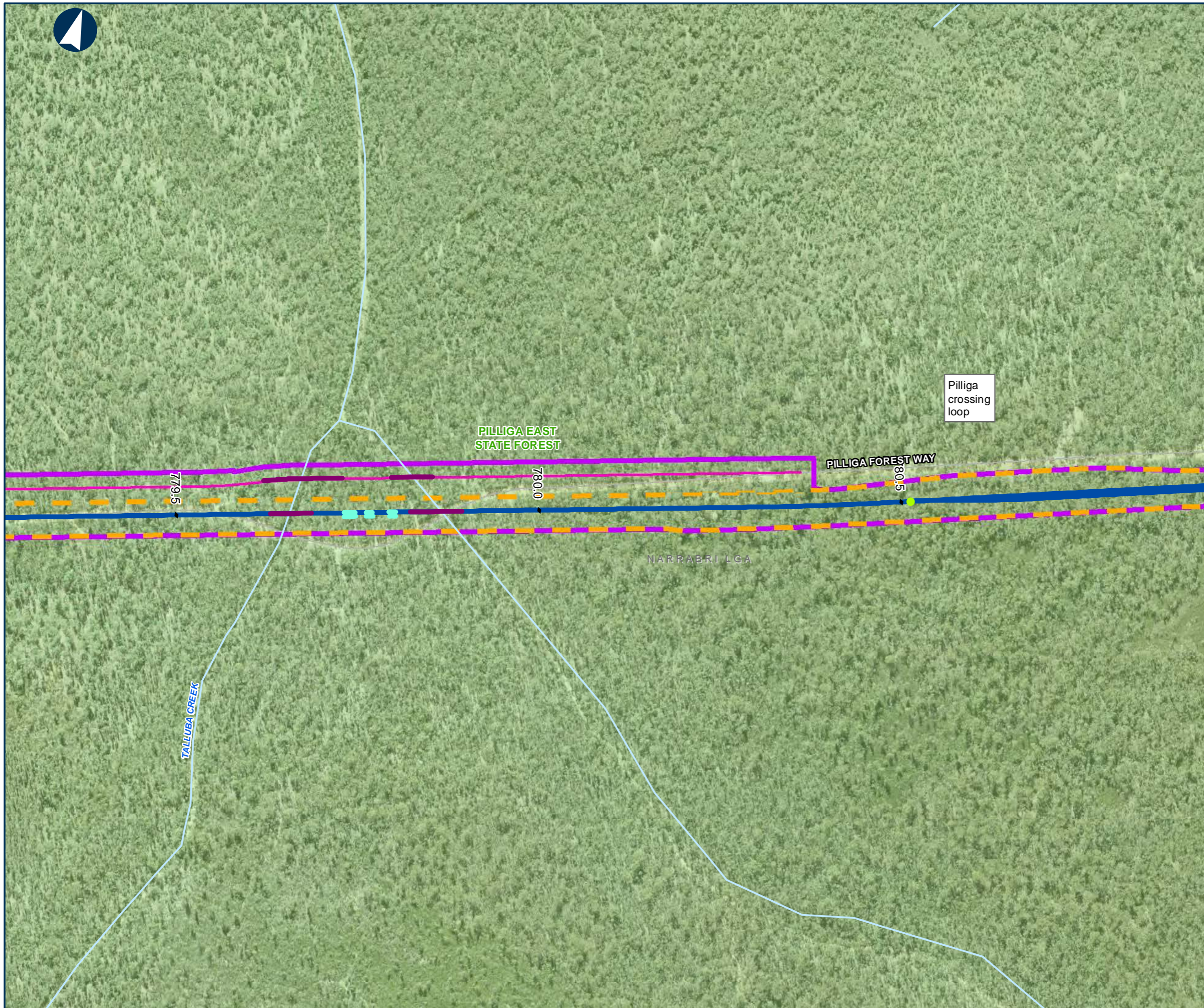
NARROMINE TO NARRABRI

Map Book The proposal (design features)

MAP 158 OF 209

LEGEND

- Alignment
- Rail corridor (new)
- Operational footprint
- Turnout
- Cadastre
- Road realignment
- Culvert
- Bridge



0 0.1 0.2 Km

Coordinate System: GDA 1994 MGA Zone 55

ARTC makes no representation or warranty and assumes no duty of care or other responsibility to any party as to the completeness, accuracy or suitability of the information contained in this GIS map. The GIS map has been prepared from material provided to ARTC by an external source and ARTC has not taken any steps to verify the completeness, accuracy or suitability of that material. ARTC will not be responsible for any loss or damage suffered as a result of any person whatsoever placing reliance upon the information contained within this GIS map.

Date: 24/01/2022

Author: PK (GHD)

Data Sources: JacobsGHD

Paper: A3

Scale: 1:5,000



NARROMINE TO NARRABRI

Map Book The proposal (design features)

MAP 159 OF 209

LEGEND

-  Alignment
-  Rail corridor (new)
-  Operational footprint
-  Cadastre
-  Bridge



0 0.1 0.2 Km

Coordinate System: GDA 1994 MGA Zone 55

ARTC makes no representation or warranty and assumes no duty of care or other responsibility to any party as to the completeness, accuracy or suitability of the information contained in this GIS map. The GIS map has been prepared from material provided to ARTC by an external source and ARTC has not taken any steps to verify the completeness, accuracy or suitability of that material. ARTC will not be responsible for any loss or damage suffered as a result of any person whatsoever placing reliance upon the information contained within this GIS map.

Date: 24/12/2021
 Author: PK (GHD)
 Data Sources: JacobsGHD

Paper: A3
 Scale: 1:5,000



NARROMINE TO NARRABRI

Map Book The proposal (design features)

MAP 160 OF 209

LEGEND

- Alignment
- Rail corridor (new)
- Operational footprint
- Turnout
- Cadastre
- Passive level crossing (public) - new
- Road closure (public)
- Road realignment
- Culvert
- Bridge



0 0.1 0.2 Km

Coordinate System: GDA 1994 MGA Zone 55

ARTC makes no representation or warranty and assumes no duty of care or other responsibility to any party as to the completeness, accuracy or suitability of the information contained in this GIS map. The GIS map has been prepared from material provided to ARTC by an external source and ARTC has not taken any steps to verify the completeness, accuracy or suitability of that material. ARTC will not be responsible for any loss or damage suffered as a result of any person whatsoever placing reliance upon the information contained within this GIS map.

Date: 24/01/2022
 Author: PK (GHD)
 Data Sources: JacobsGHD

Paper: A3
 Scale: 1:5,000



NARROMINE TO NARRABRI

Map Book The proposal (design features)

MAP 181 OF 209

LEGEND

-  Alignment
-  Rail corridor (new)
-  Operational footprint
-  Cadastre
-  Culvert



0 0.1 0.2 Km

Coordinate System: GDA 1994 MGA Zone 55

ARTC makes no representation or warranty and assumes no duty of care or other responsibility to any party as to the completeness, accuracy or suitability of the information contained in this GIS map. The GIS map has been prepared from material provided to ARTC by an external source and ARTC has not taken any steps to verify the completeness, accuracy or suitability of that material. ARTC will not be responsible for any loss or damage suffered as a result of any person whatsoever placing reliance upon the information contained within this GIS map.

Date: 24/12/2021 Paper: A3
 Author: PK (GHD) Scale: 1:5,000
 Data Sources: JacobsGHD


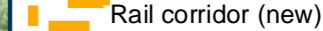
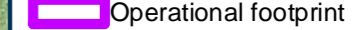



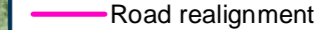



NARROMINE TO NARRABRI

Map Book The proposal (design features)

MAP 162 OF 209

LEGEND

-  Alignment
-  Rail corridor (new)
-  Operational footprint
-  Drainage Control Area (new)
-  Cadastre
-  Passive level crossing (public) - new
-  Road realignment
-  Culvert



0 0.1 0.2 Km

Coordinate System: GDA 1994 MGA Zone 55

ARTC makes no representation or warranty and assumes no duty of care or other responsibility to any party as to the completeness, accuracy or suitability of the information contained in this GIS map. The GIS map has been prepared from material provided to ARTC by an external source and ARTC has not taken any steps to verify the completeness, accuracy or suitability of that material. ARTC will not be responsible for any loss or damage suffered as a result of any person whatsoever placing reliance upon the information contained within this GIS map.

Date: 24/01/2022 Paper: A3
 Author: PK (GHD) Scale: 1:5,000
 Data Sources: JacobsGHD


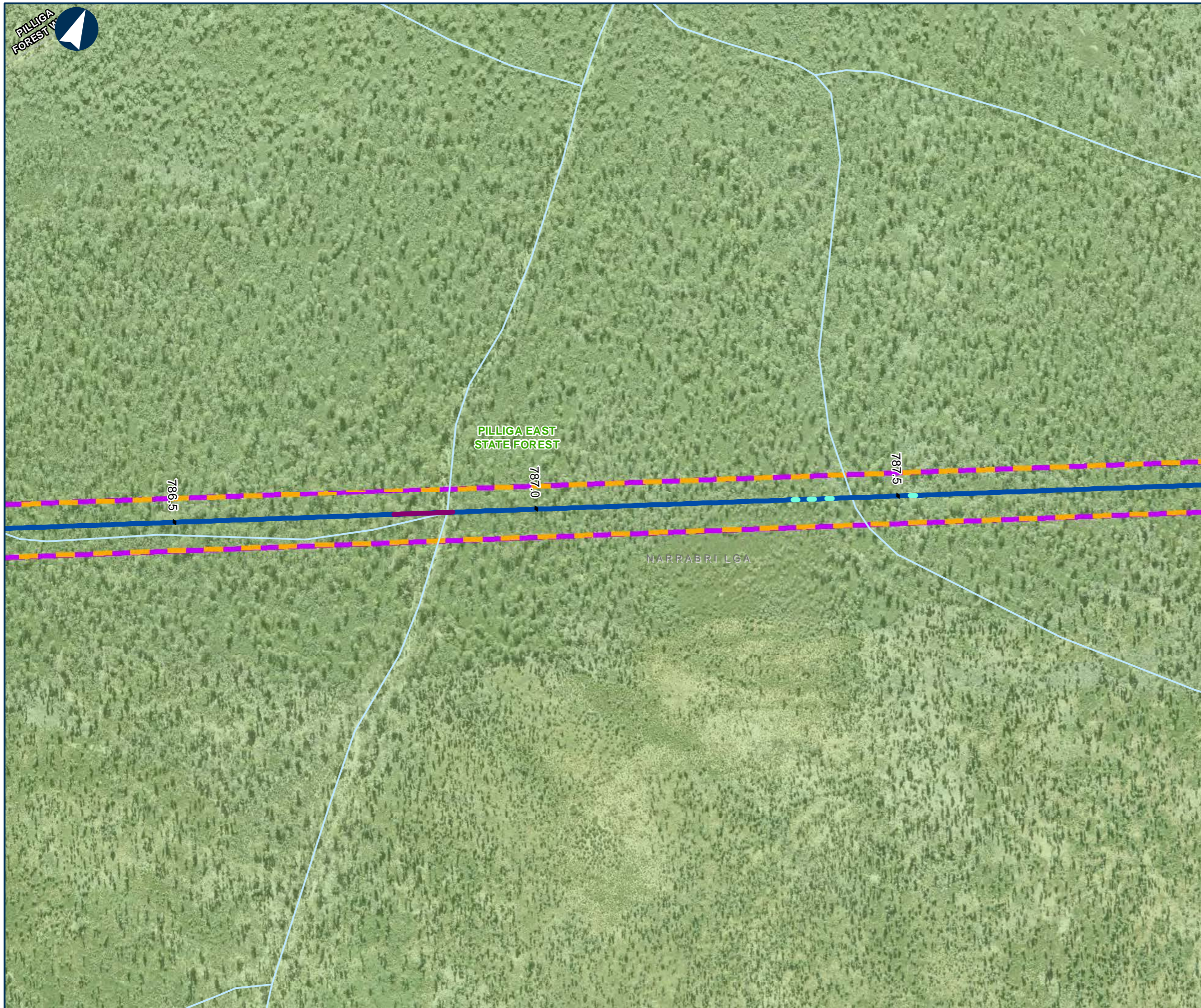
NARROMINE TO NARRABRI

Map Book The proposal (design features)

MAP 163 OF 209

LEGEND

-  Alignment
-  Rail corridor (new)
-  Operational footprint
-  Cadastre
-  Road realignment
-  Culvert
-  Bridge



Coordinate System: GDA 1994 MGA Zone 55

ARTC makes no representation or warranty and assumes no duty of care or other responsibility to any party as to the completeness, accuracy or suitability of the information contained in this GIS map. The GIS map has been prepared from material provided to ARTC by an external source and ARTC has not taken any steps to verify the completeness, accuracy or suitability of that material. ARTC will not be responsible for any loss or damage suffered as a result of any person whatsoever placing reliance upon the information contained within this GIS map.

Date: 24/01/2022
 Author: PK (GHD)
 Data Sources: JacobsGHD
 Paper: A3
 Scale: 1:5,000







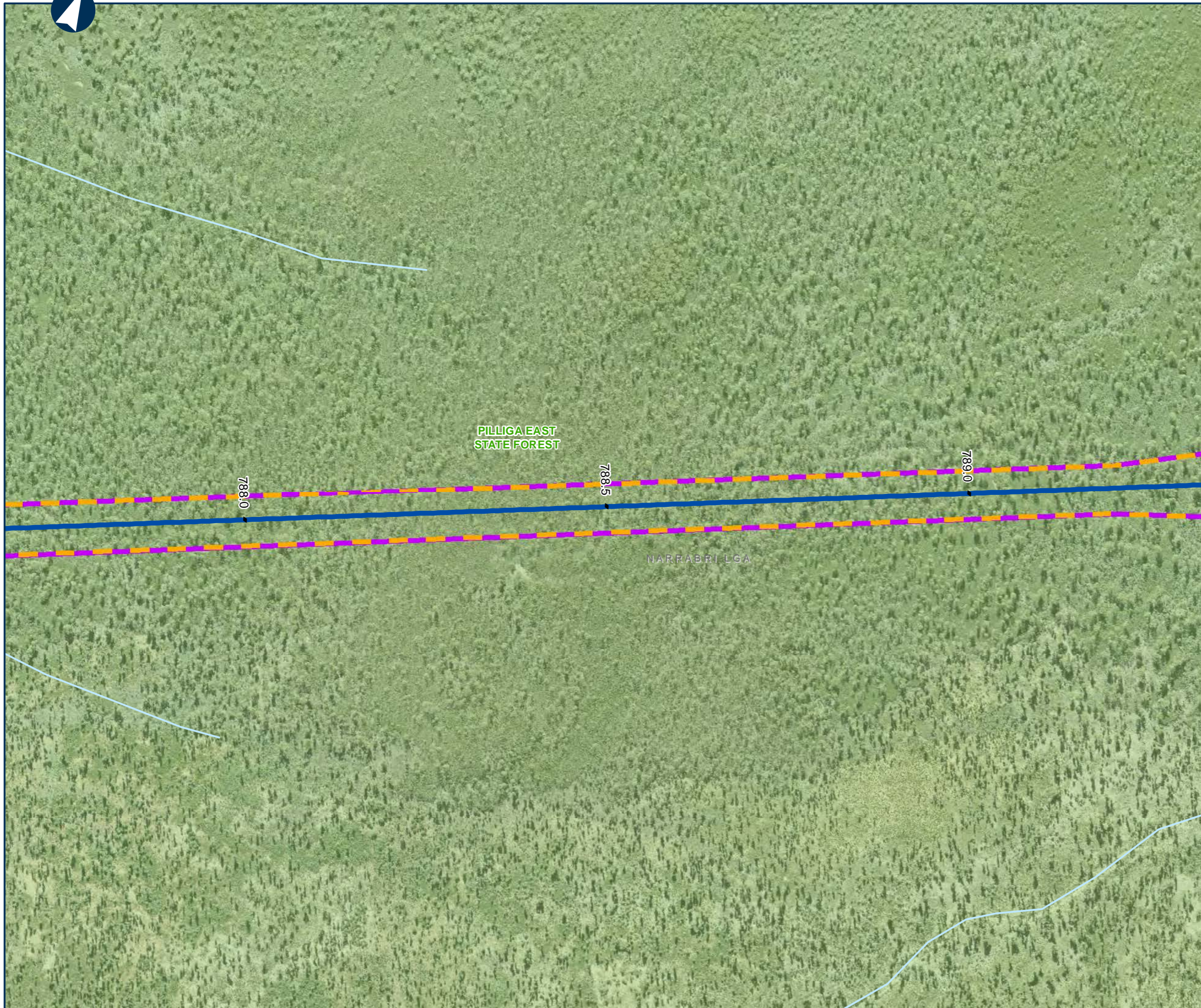
NARROMINE TO NARRABRI

Map Book The proposal (design features)

MAP 164 OF 209

LEGEND

-  Alignment
-  Rail corridor (new)
-  Operational footprint
-  Cadastre



0 0.1 0.2 Km

Coordinate System: GDA 1994 MGA Zone 55

ARTC makes no representation or warranty and assumes no duty of care or other responsibility to any party as to the completeness, accuracy or suitability of the information contained in this GIS map. The GIS map has been prepared from material provided to ARTC by an external source and ARTC has not taken any steps to verify the completeness, accuracy or suitability of that material. ARTC will not be responsible for any loss or damage suffered as a result of any person whatsoever placing reliance upon the information contained within this GIS map.

Date: 24/12/2021 Paper: A3
 Author: PK (GHD) Scale: 1:5,000
 Data Sources: JacobsGHD



NARROMINE TO NARRABRI

Map Book The proposal (design features)

MAP 165 OF 209

LEGEND

-  Alignment
-  Rail corridor (new)
-  Operational footprint
-  Drainage Control Area (new)
-  Cadastre
-  Culvert
-  Bridge



Coordinate System: GDA 1994 MGA Zone 55

ARTC makes no representation or warranty and assumes no duty of care or other responsibility to any party as to the completeness, accuracy or suitability of the information contained in this GIS map. The GIS map has been prepared from material provided to ARTC by an external source and ARTC has not taken any steps to verify the completeness, accuracy or suitability of that material. ARTC will not be responsible for any loss or damage suffered as a result of any person whatsoever placing reliance upon the information contained within this GIS map.

Date: 24/12/2021
 Author: PK (GHD)
 Data Sources: JacobsGHD

Paper: A3
 Scale: 1:5,000








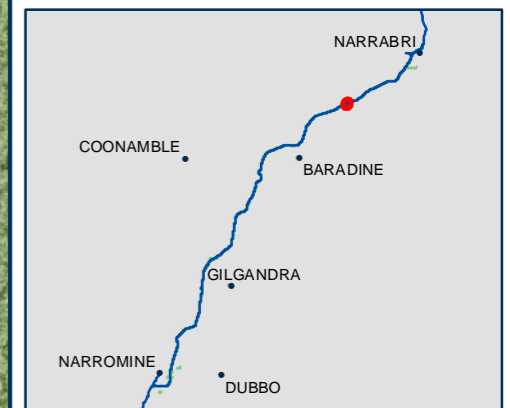
NARROMINE TO NARRABRI

Map Book The proposal (design features)

MAP 166 OF 209

LEGEND

-  Alignment
-  Rail corridor (new)
-  Operational footprint
-  Cadastre
-  Road closure (public)



0 0.1 0.2 Km

Coordinate System: GDA 1994 MGA Zone 55

ARTC makes no representation or warranty and assumes no duty of care or other responsibility to any party as to the completeness, accuracy or suitability of the information contained in this GIS map. The GIS map has been prepared from material provided to ARTC by an external source and ARTC has not taken any steps to verify the completeness, accuracy or suitability of that material. ARTC will not be responsible for any loss or damage suffered as a result of any person whatsoever placing reliance upon the information contained within this GIS map.

Date: 24/12/2021 Paper: A3
 Author: PK (GHD) Scale: 1:5,000
 Data Sources: JacobsGHD



NARROMINE TO NARRABRI

Map Book The proposal (design features)

MAP 167 OF 209

LEGEND

-  Alignment
-  Rail corridor (new)
-  Operational footprint
-  Cadastre
-  Culvert



0 0.1 0.2 Km

Coordinate System: GDA 1994 MGA Zone 55

ARTC makes no representation or warranty and assumes no duty of care or other responsibility to any party as to the completeness, accuracy or suitability of the information contained in this GIS map. The GIS map has been prepared from material provided to ARTC by an external source and ARTC has not taken any steps to verify the completeness, accuracy or suitability of that material. ARTC will not be responsible for any loss or damage suffered as a result of any person whatsoever placing reliance upon the information contained within this GIS map.

Date: 24/12/2021
 Author: PK (GHD)
 Data Sources: JacobsGHD

Paper: A3
 Scale: 1:5,000



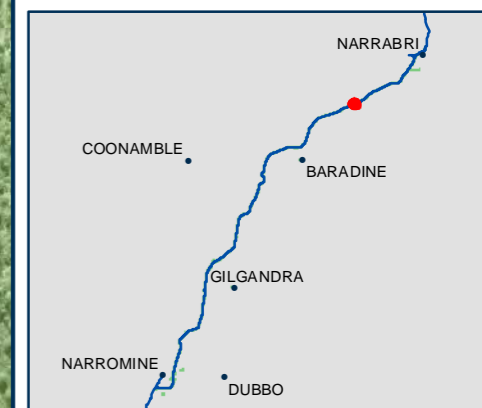
NARROMINE TO NARRABRI

Map Book The proposal (design features)

MAP 168 OF 209

LEGEND

-  Alignment
-  Rail corridor (new)
-  Operational footprint
-  Cadastre
-  Passive level crossing (public) - new
-  Road realignment
-  Culvert



0 0.1 0.2 Km

Coordinate System: GDA 1994 MGA Zone 55

ARTC makes no representation or warranty and assumes no duty of care or other responsibility to any party as to the completeness, accuracy or suitability of the information contained in this GIS map. The GIS map has been prepared from material provided to ARTC by an external source and ARTC has not taken any steps to verify the completeness, accuracy or suitability of that material. ARTC will not be responsible for any loss or damage suffered as a result of any person whatsoever placing reliance upon the information contained within this GIS map.

Date: 24/01/2022
 Author: PK (GHD)
 Data Sources: JacobsGHD

Paper: A3
 Scale: 1:5,000



NARROMINE TO NARRABRI

Map Book The proposal (design features)

MAP 169 OF 209

LEGEND

- Alignment
- Rail corridor (new)
- Operational footprint
- Drainage Control Area (new)
- Cadastre
- Road realignment
- Culvert



0 0.1 0.2 Km

Coordinate System: GDA 1994 MGA Zone 55

ARTC makes no representation or warranty and assumes no duty of care or other responsibility to any party as to the completeness, accuracy or suitability of the information contained in this GIS map. The GIS map has been prepared from material provided to ARTC by an external source and ARTC has not taken any steps to verify the completeness, accuracy or suitability of that material. ARTC will not be responsible for any loss or damage suffered as a result of any person whatsoever placing reliance upon the information contained within this GIS map.

Date: 24/01/2022 Paper: A3
 Author: PK (GHD) Scale: 1:5,000
 Data Sources: JacobsGHD



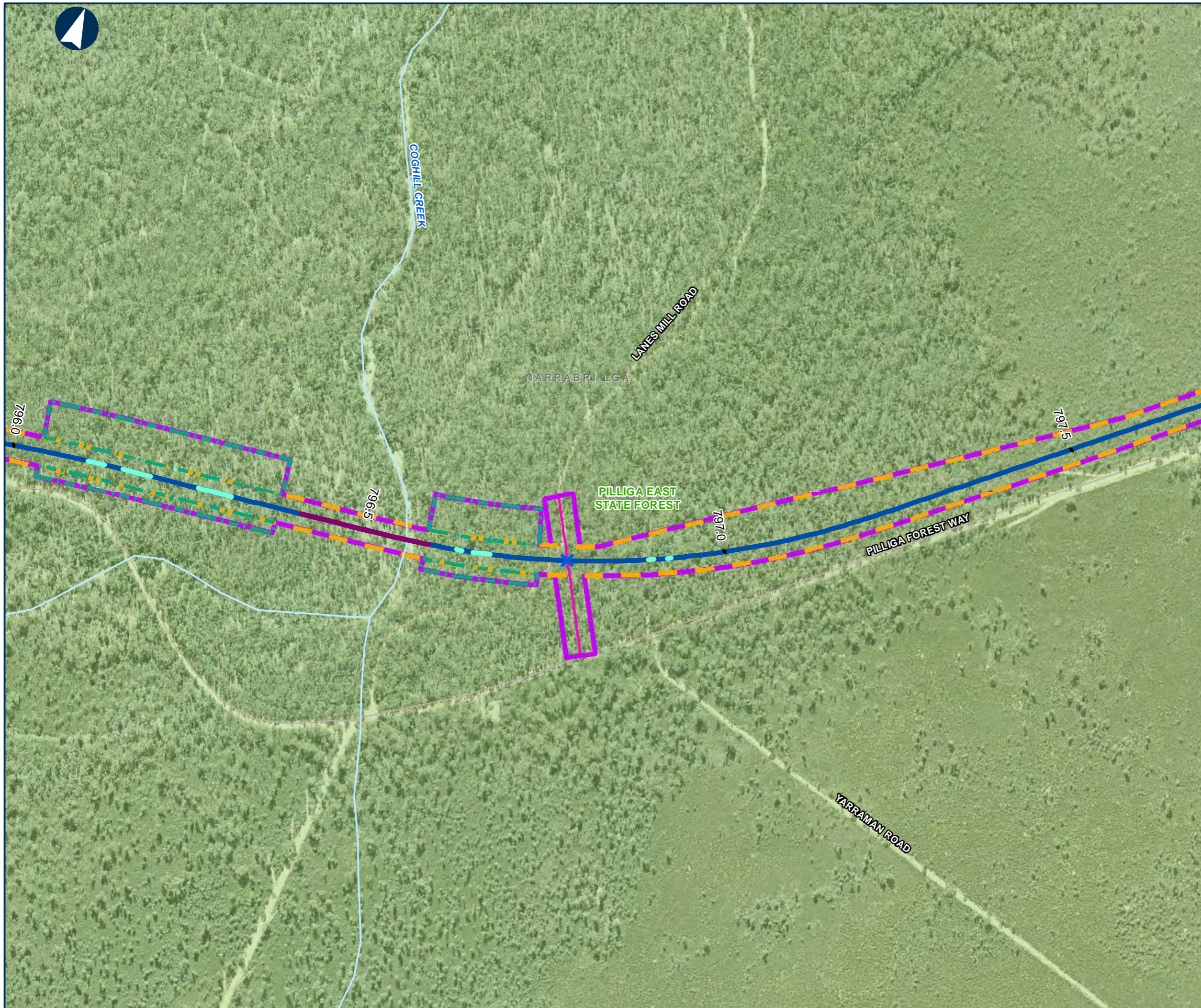
NARROMINE TO NARRABRI

Map Book The proposal (design features)

MAP 170 OF 209

LEGEND

- Alignment
- Rail corridor (new)
- Operational footprint
- Drainage Control Area (new)
- Cadastre
- Passive level crossing (public) - new
- Road realignment
- Culvert
- Bridge



0 0.1 0.2 Km

Coordinate System: GDA 1994 MGA Zone 55

ARTC makes no representation or warranty and assumes no duty of care or other responsibility to any party as to the completeness, accuracy or suitability of the information contained in this GIS map. The GIS map has been prepared from material provided to ARTC by an external source and ARTC has not taken any steps to verify the completeness, accuracy or suitability of that material. ARTC will not be responsible for any loss or damage suffered as a result of any person whatsoever placing reliance upon the information contained within this GIS map.

Date: 24/01/2022 Paper: A3
 Author: PK (GHD) Scale: 1:5,000
 Data Sources: JacobsGHD







NARROMINE TO NARRABRI

Map Book The proposal (design features)

MAP 171 OF 209

LEGEND

-  Alignment
-  Rail corridor (new)
-  Operational footprint
-  Cadastre



0 0.1 0.2 Km

Coordinate System: GDA 1994 MGA Zone 55

ARTC makes no representation or warranty and assumes no duty of care or other responsibility to any party as to the completeness, accuracy or suitability of the information contained in this GIS map. The GIS map has been prepared from material provided to ARTC by an external source and ARTC has not taken any steps to verify the completeness, accuracy or suitability of that material. ARTC will not be responsible for any loss or damage suffered as a result of any person whatsoever placing reliance upon the information contained within this GIS map.

Date: 24/12/2021
 Author: PK (GHD)
 Data Sources: JacobsGHD

Paper: A3
 Scale: 1:5,000



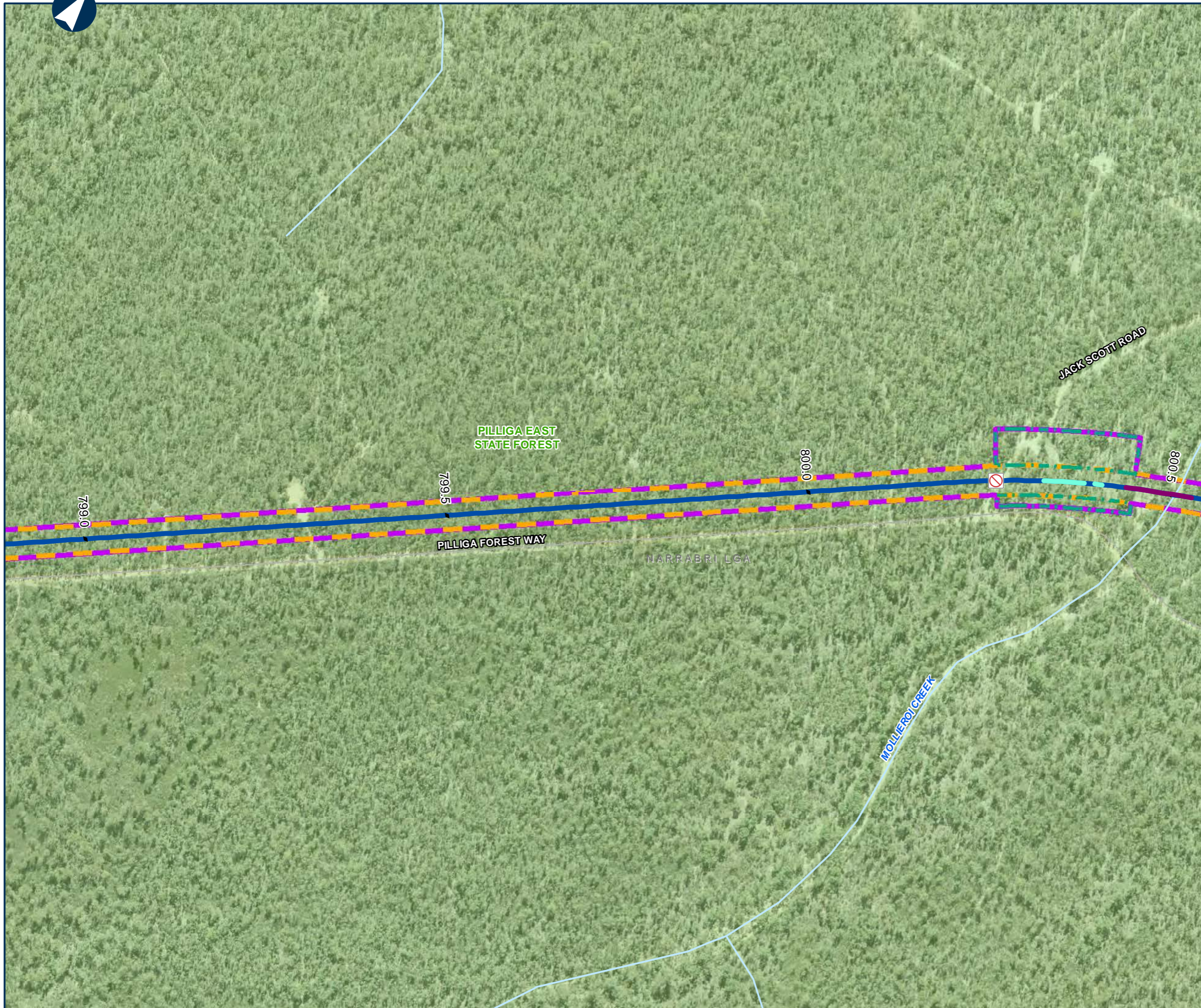
NARROMINE TO NARRABRI

Map Book The proposal (design features)

MAP 172 OF 209

LEGEND

- Alignment
- Rail corridor (new)
- Operational footprint
- Drainage Control Area (new)
- Cadastre
- Road closure (public)
- Culvert
- Bridge



0 0.1 0.2 Km

Coordinate System: GDA 1994 MGA Zone 55

ARTC makes no representation or warranty and assumes no duty of care or other responsibility to any party as to the completeness, accuracy or suitability of the information contained in this GIS map. The GIS map has been prepared from material provided to ARTC by an external source and ARTC has not taken any steps to verify the completeness, accuracy or suitability of that material. ARTC will not be responsible for any loss or damage suffered as a result of any person whatsoever placing reliance upon the information contained within this GIS map.

Date: 24/12/2021
 Author: PK (GHD)
 Data Sources: JacobsGHD

Paper: A3
 Scale: 1:5,000



NARROMINE TO NARRABRI

Map Book The proposal (design features)

MAP 173 OF 209

LEGEND

-  Alignment
-  Rail corridor (new)
-  Operational footprint
-  Drainage Control Area (new)
-  Cadastre
-  Culvert
-  Bridge



0 0.1 0.2 Km

Coordinate System: GDA 1994 MGA Zone 55

ARTC makes no representation or warranty and assumes no duty of care or other responsibility to any party as to the completeness, accuracy or suitability of the information contained in this GIS map. The GIS map has been prepared from material provided to ARTC by an external source and ARTC has not taken any steps to verify the completeness, accuracy or suitability of that material. ARTC will not be responsible for any loss or damage suffered as a result of any person whatsoever placing reliance upon the information contained within this GIS map.

Date: 24/12/2021
 Author: PK (GHD)
 Data Sources: JacobsGHD

Paper: A3
 Scale: 1:5,000



NARROMINE TO NARRABRI

Map Book The proposal (design features)

MAP 174 OF 209

LEGEND

- Alignment
- Rail corridor (new)
- Operational footprint
- Drainage Control Area (new)
- Cadastre
- Passive level crossing (public) - new
- Road realignment
- Culvert



0 0.1 0.2 Km

Coordinate System: GDA 1994 MGA Zone 55

ARTC makes no representation or warranty and assumes no duty of care or other responsibility to any party as to the completeness, accuracy or suitability of the information contained in this GIS map. The GIS map has been prepared from material provided to ARTC by an external source and ARTC has not taken any steps to verify the completeness, accuracy or suitability of that material. ARTC will not be responsible for any loss or damage suffered as a result of any person whatsoever placing reliance upon the information contained within this GIS map.

Date: 24/01/2022
 Author: PK (GHD)
 Data Sources: JacobsGHD

Paper: A3
 Scale: 1:5,000



NARROMINE TO NARRABRI

Map Book The proposal (design features)

MAP 175 OF 209

LEGEND

- Alignment
- Rail corridor (new)
- Operational footprint
- Drainage Control Area (new)
- Cadastre
- Road closure (public)
- Road realignment
- Culvert



0 0.1 0.2 Km

Coordinate System: GDA 1994 MGA Zone 55

ARTC makes no representation or warranty and assumes no duty of care or other responsibility to any party as to the completeness, accuracy or suitability of the information contained in this GIS map. The GIS map has been prepared from material provided to ARTC by an external source and ARTC has not taken any steps to verify the completeness, accuracy or suitability of that material. ARTC will not be responsible for any loss or damage suffered as a result of any person whatsoever placing reliance upon the information contained within this GIS map.

Date: 24/01/2022

Author: PK (GHD)

Data Sources: JacobsGHD

Paper: A3

Scale: 1:5,000



NARROMINE TO NARRABRI

Map Book The proposal (design features)

MAP 176 OF 209

LEGEND

- Alignment
- Rail corridor (new)
- Operational footprint
- Drainage Control Area (new)
- Cadastre
- Road realignment
- Culvert
- Bridge



0 0.1 0.2 Km

Coordinate System: GDA 1994 MGA Zone 55

ARTC makes no representation or warranty and assumes no duty of care or other responsibility to any party as to the completeness, accuracy or suitability of the information contained in this GIS map. The GIS map has been prepared from material provided to ARTC by an external source and ARTC has not taken any steps to verify the completeness, accuracy or suitability of that material. ARTC will not be responsible for any loss or damage suffered as a result of any person whatsoever placing reliance upon the information contained within this GIS map.

Date: 24/01/2022 Paper: A3
 Author: PK (GHD) Scale: 1:5,000
 Data Sources: JacobsGHD



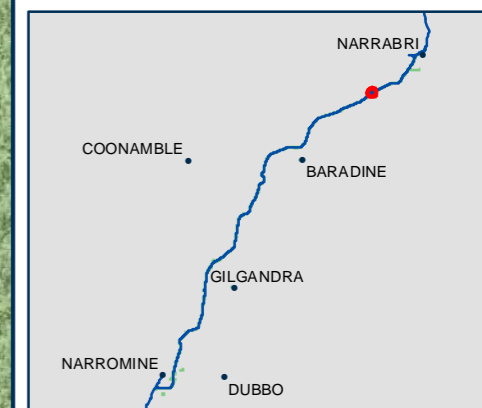
NARROMINE TO NARRABRI

Map Book The proposal (design features)

MAP 177 OF 209

LEGEND

- Alignment
- Rail corridor (new)
- Operational footprint
- Drainage Control Area (new)
- Cadastre
- Passive level crossing (public) - new
- Road closure (public)
- Road realignment
- Culvert



0 0.1 0.2 Km

Coordinate System: GDA 1994 MGA Zone 55

ARTC makes no representation or warranty and assumes no duty of care or other responsibility to any party as to the completeness, accuracy or suitability of the information contained in this GIS map. The GIS map has been prepared from material provided to ARTC by an external source and ARTC has not taken any steps to verify the completeness, accuracy or suitability of that material. ARTC will not be responsible for any loss or damage suffered as a result of any person whatsoever placing reliance upon the information contained within this GIS map.

Date: 24/01/2022
 Author: PK (GHD)
 Data Sources: JacobsGHD

Paper: A3
 Scale: 1:5,000



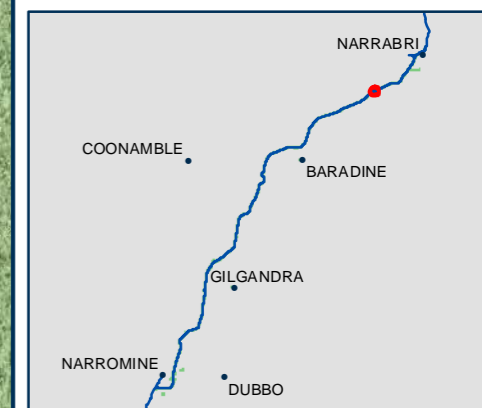
NARROMINE TO NARRABRI

Map Book The proposal (design features)

MAP 178 OF 209

LEGEND

-  Alignment
-  Rail corridor (new)
-  Operational footprint
-  Drainage Control Area (new)
-  Cadastre
-  Culvert
-  Bridge



0 0.1 0.2 Km

Coordinate System: GDA 1994 MGA Zone 55

ARTC makes no representation or warranty and assumes no duty of care or other responsibility to any party as to the completeness, accuracy or suitability of the information contained in this GIS map. The GIS map has been prepared from material provided to ARTC by an external source and ARTC has not taken any steps to verify the completeness, accuracy or suitability of that material. ARTC will not be responsible for any loss or damage suffered as a result of any person whatsoever placing reliance upon the information contained within this GIS map.

Date: 24/12/2021
 Author: PK (GHD)
 Data Sources: JacobsGHD

Paper: A3
 Scale: 1:5,000



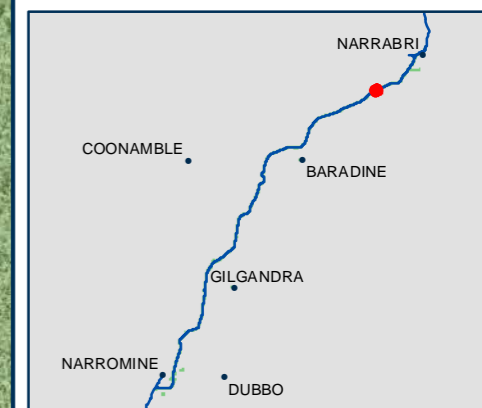
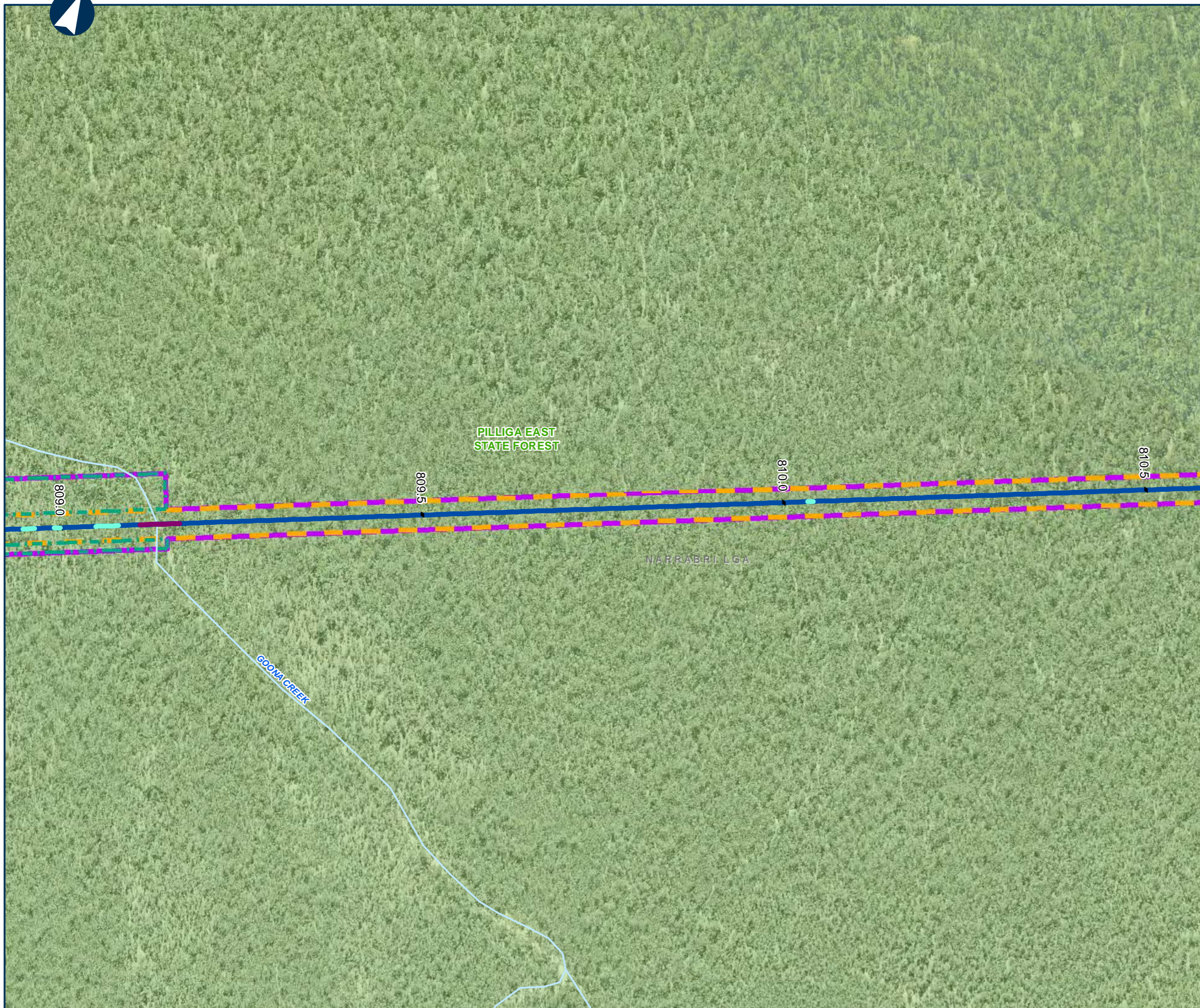
NARROMINE TO NARRABRI

Map Book The proposal (design features)

MAP 179 OF 209

LEGEND

-  Alignment
-  Rail corridor (new)
-  Operational footprint
-  Drainage Control Area (new)
-  Cadastre
-  Culvert
-  Bridge



0 0.1 0.2 Km

Coordinate System: GDA 1994 MGA Zone 55

ARTC makes no representation or warranty and assumes no duty of care or other responsibility to any party as to the completeness, accuracy or suitability of the information contained in this GIS map. The GIS map has been prepared from material provided to ARTC by an external source and ARTC has not taken any steps to verify the completeness, accuracy or suitability of that material. ARTC will not be responsible for any loss or damage suffered as a result of any person whatsoever placing reliance upon the information contained within this GIS map.

Date: 24/12/2021
 Author: PK (GHD)
 Data Sources: JacobsGHD

Paper: A3
 Scale: 1:5,000



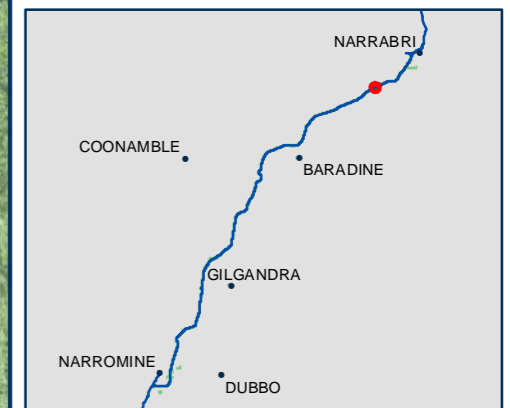
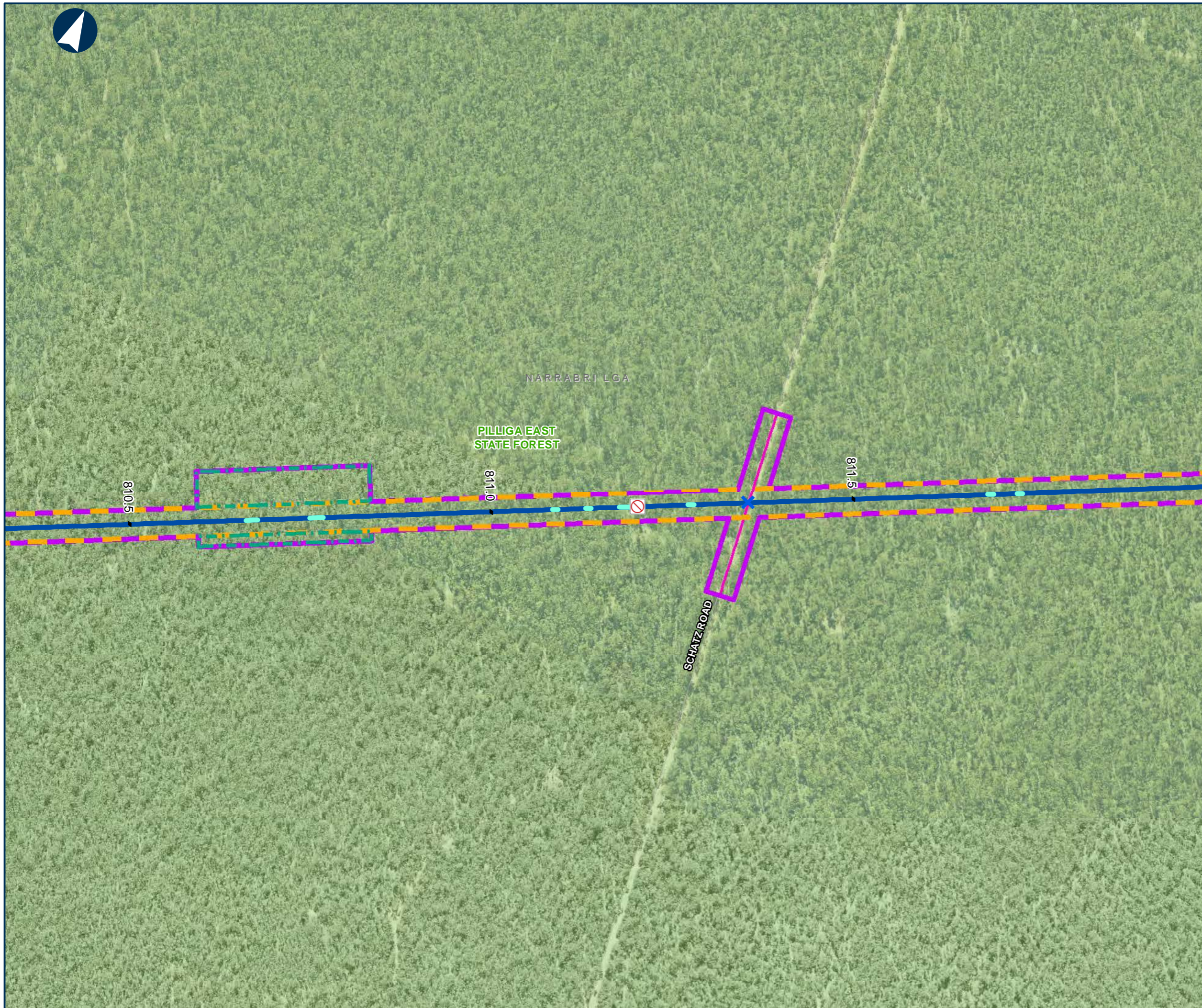
NARROMINE TO NARRABRI

Map Book The proposal (design features)

MAP 180 OF 209

LEGEND

-  Alignment
-  Rail corridor (new)
-  Operational footprint
-  Drainage Control Area (new)
-  Cadastre
-  Passive level crossing (public) - new
-  Road closure (public)
-  Road realignment
-  Culvert



0 0.1 0.2 Km

Coordinate System: GDA 1994 MGA Zone 55

ARTC makes no representation or warranty and assumes no duty of care or other responsibility to any party as to the completeness, accuracy or suitability of the information contained in this GIS map. The GIS map has been prepared from material provided to ARTC by an external source and ARTC has not taken any steps to verify the completeness, accuracy or suitability of that material. ARTC will not be responsible for any loss or damage suffered as a result of any person whatsoever placing reliance upon the information contained within this GIS map.

Date: 24/01/2022 Paper: A3
 Author: PK (GHD) Scale: 1:5,000
 Data Sources: JacobsGHD








NARROMINE TO NARRABRI

Map Book The proposal (design features)

MAP 181 OF 209

LEGEND

-  Alignment
-  Rail corridor (new)
-  Operational footprint
-  Cadastre
-  Culvert



0 0.1 0.2 Km

Coordinate System: GDA 1994 MGA Zone 55

ARTC makes no representation or warranty and assumes no duty of care or other responsibility to any party as to the completeness, accuracy or suitability of the information contained in this GIS map. The GIS map has been prepared from material provided to ARTC by an external source and ARTC has not taken any steps to verify the completeness, accuracy or suitability of that material. ARTC will not be responsible for any loss or damage suffered as a result of any person whatsoever placing reliance upon the information contained within this GIS map.

Date: 24/12/2021 Paper: A3
 Author: PK (GHD) Scale: 1:5,000
 Data Sources: JacobsGHD



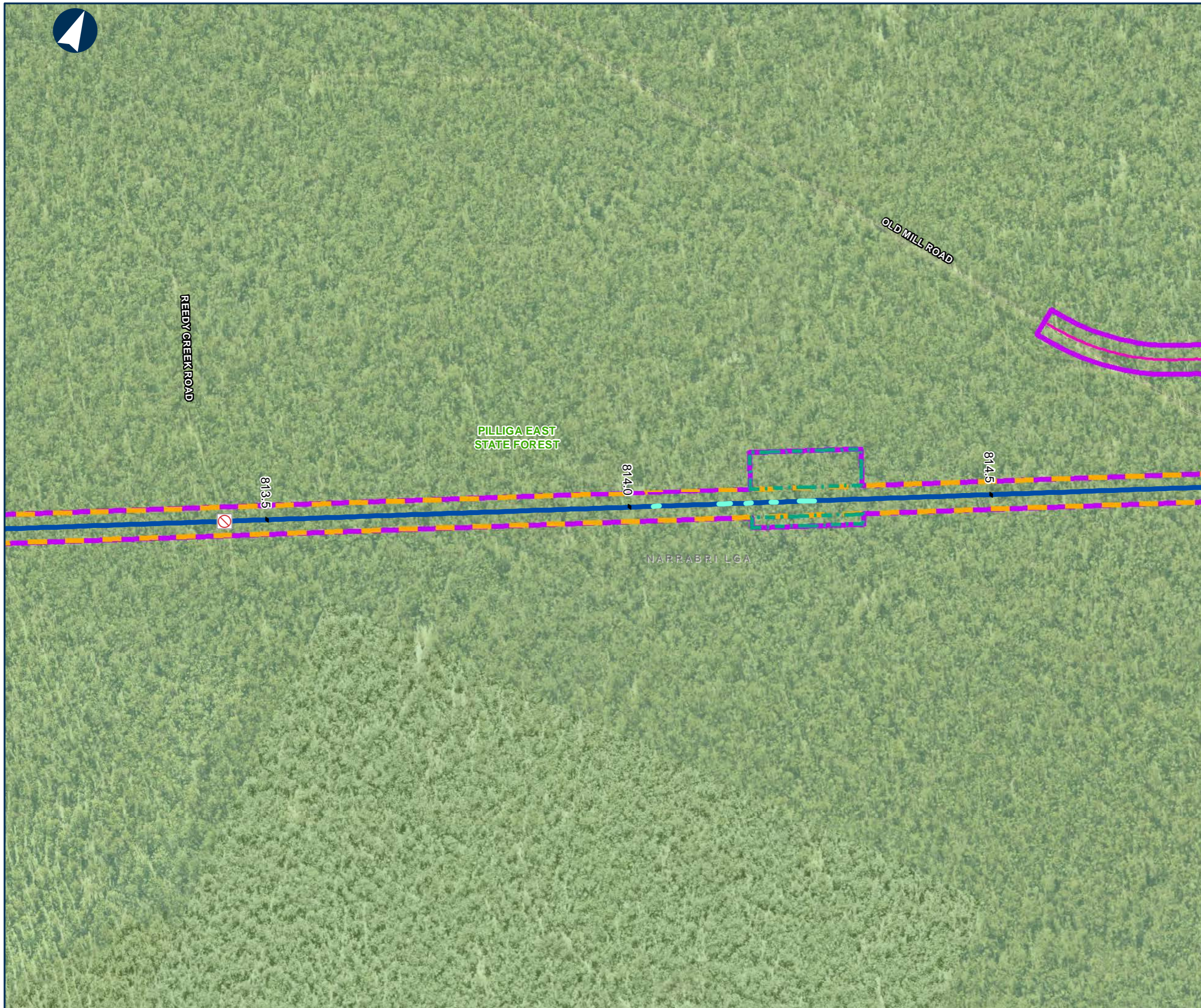
NARROMINE TO NARRABRI

Map Book The proposal (design features)

MAP 182 OF 209

LEGEND

- Alignment
- Rail corridor (new)
- Operational footprint
- Drainage Control Area (new)
- Cadastre
- Road closure (public)
- Road realignment
- Culvert



0 0.1 0.2 Km

Coordinate System: GDA 1994 MGA Zone 55

ARTC makes no representation or warranty and assumes no duty of care or other responsibility to any party as to the completeness, accuracy or suitability of the information contained in this GIS map. The GIS map has been prepared from material provided to ARTC by an external source and ARTC has not taken any steps to verify the completeness, accuracy or suitability of that material. ARTC will not be responsible for any loss or damage suffered as a result of any person whatsoever placing reliance upon the information contained within this GIS map.

Date: 24/01/2022 Paper: A3
 Author: PK (GHD) Scale: 1:5,000
 Data Sources: JacobsGHD


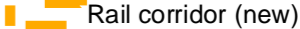



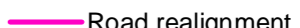



NARROMINE TO NARRABRI

Map Book The proposal (design features)

MAP 183 OF 209

LEGEND

-  Alignment
-  Rail corridor (new)
-  Operational footprint
-  Cadastre
-  Passive level crossing (public) - new
-  Road realignment
-  Culvert



0 0.1 0.2 Km

Coordinate System: GDA 1994 MGA Zone 55

ARTC makes no representation or warranty and assumes no duty of care or other responsibility to any party as to the completeness, accuracy or suitability of the information contained in this GIS map. The GIS map has been prepared from material provided to ARTC by an external source and ARTC has not taken any steps to verify the completeness, accuracy or suitability of that material. ARTC will not be responsible for any loss or damage suffered as a result of any person whatsoever placing reliance upon the information contained within this GIS map.

Date: 24/01/2022
 Author: PK (GHD)
 Data Sources: JacobsGHD
 Paper: A3
 Scale: 1:5,000




NARROMINE TO NARRABRI

Map Book The proposal (design features)

MAP 184 OF 209

LEGEND

- Alignment
- Rail corridor (new)
- Operational footprint
- Cadastre
- Culvert
- Bridge



0 0.1 0.2 Km

Coordinate System: GDA 1994 MGA Zone 55

ARTC makes no representation or warranty and assumes no duty of care or other responsibility to any party as to the completeness, accuracy or suitability of the information contained in this GIS map. The GIS map has been prepared from material provided to ARTC by an external source and ARTC has not taken any steps to verify the completeness, accuracy or suitability of that material. ARTC will not be responsible for any loss or damage suffered as a result of any person whatsoever placing reliance upon the information contained within this GIS map.

Date: 24/12/2021 Paper: A3
 Author: PK (GHD) Scale: 1:5,000
 Data Sources: JacobsGHD



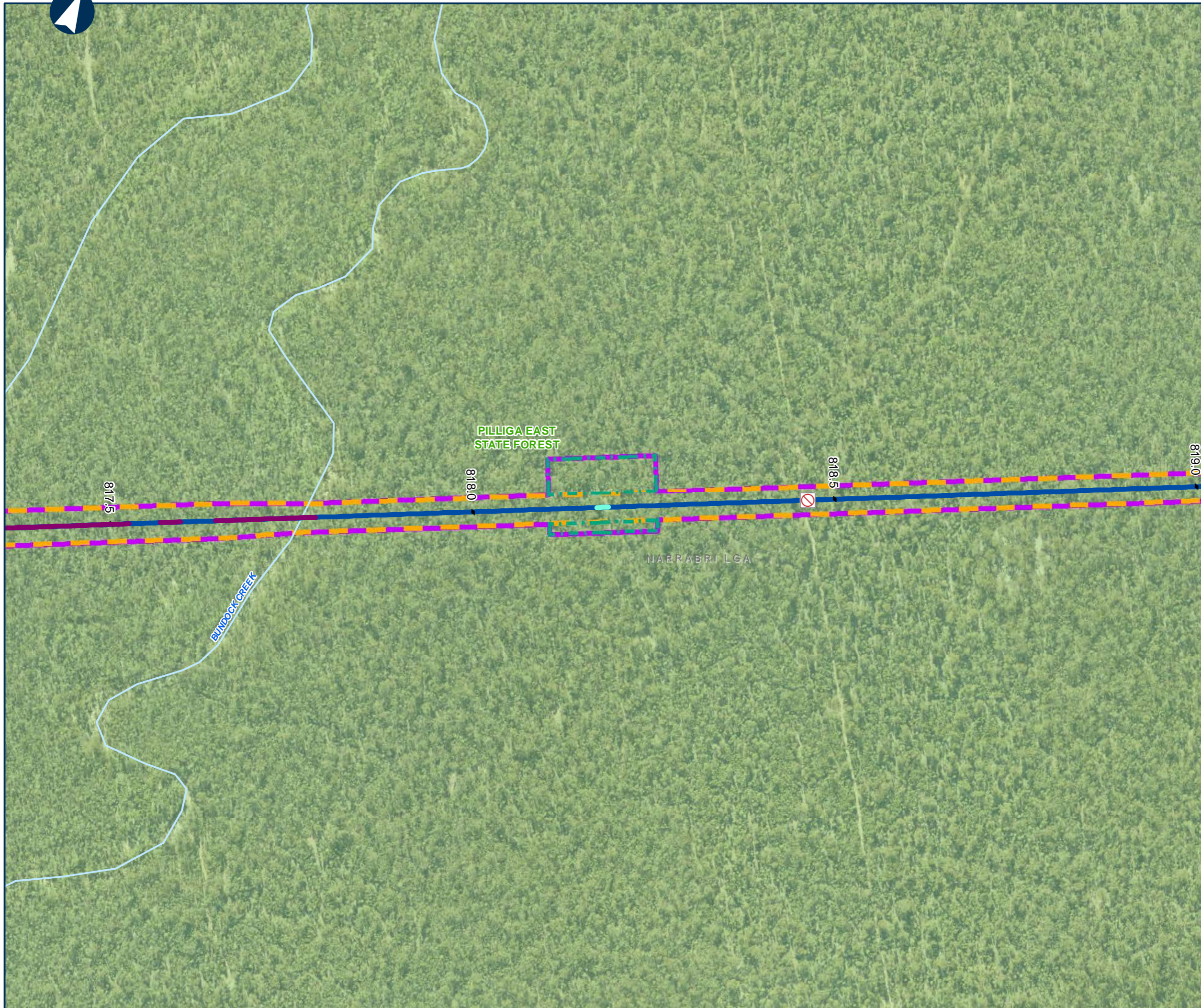
NARROMINE TO NARRABRI

Map Book The proposal (design features)

MAP 185 OF 209

LEGEND

- Alignment
- Rail corridor (new)
- Operational footprint
- Drainage Control Area (new)
- Cadastre
- Road closure (public)
- Culvert
- Bridge



0 0.1 0.2 Km

Coordinate System: GDA 1994 MGA Zone 55

ARTC makes no representation or warranty and assumes no duty of care or other responsibility to any party as to the completeness, accuracy or suitability of the information contained in this GIS map. The GIS map has been prepared from material provided to ARTC by an external source and ARTC has not taken any steps to verify the completeness, accuracy or suitability of that material. ARTC will not be responsible for any loss or damage suffered as a result of any person whatsoever placing reliance upon the information contained within this GIS map.

Date: 24/12/2021 Paper: A3
 Author: PK (GHD) Scale: 1:5,000
 Data Sources: JacobsGHD




NARROMINE TO NARRABRI

Map Book The proposal (design features)

MAP 186 OF 209

LEGEND

-  Alignment
-  Rail corridor (new)
-  Operational footprint
-  Cadastre
-  Road realignment
-  Culvert



0 0.1 0.2 Km

Coordinate System: GDA 1994 MGA Zone 55

ARTC makes no representation or warranty and assumes no duty of care or other responsibility to any party as to the completeness, accuracy or suitability of the information contained in this GIS map. The GIS map has been prepared from material provided to ARTC by an external source and ARTC has not taken any steps to verify the completeness, accuracy or suitability of that material. ARTC will not be responsible for any loss or damage suffered as a result of any person whatsoever placing reliance upon the information contained within this GIS map.

Date: 24/01/2022 Paper: A3
 Author: PK (GHD) Scale: 1:5,000
 Data Sources: JacobsGHD





NARROMINE TO NARRABRI

Map Book The proposal (design features)

MAP 187 OF 209

LEGEND

-  Alignment
-  Rail corridor (new)
-  Operational footprint
-  Drainage Control Area (new)
-  Cadastre
-  Passive level crossing (public) - new
-  Road realignment
-  Culvert



0 0.1 0.2 Km

Coordinate System: GDA 1994 MGA Zone 55

ARTC makes no representation or warranty and assumes no duty of care or other responsibility to any party as to the completeness, accuracy or suitability of the information contained in this GIS map. The GIS map has been prepared from material provided to ARTC by an external source and ARTC has not taken any steps to verify the completeness, accuracy or suitability of that material. ARTC will not be responsible for any loss or damage suffered as a result of any person whatsoever placing reliance upon the information contained within this GIS map.

Date: 24/01/2022 Paper: A3
 Author: PK (GHD) Scale: 1:5,000
 Data Sources: JacobsGHD










NARROMINE TO NARRABRI

Map Book The proposal (design features)

MAP 188 OF 209

LEGEND

-  Alignment
-  Rail corridor (new)
-  Operational footprint
-  Turnout
-  Travelling stock reserve
-  Cadastre
-  Culvert



0 0.1 0.2 Km

Coordinate System: GDA 1994 MGA Zone 55

ARTC makes no representation or warranty and assumes no duty of care or other responsibility to any party as to the completeness, accuracy or suitability of the information contained in this GIS map. The GIS map has been prepared from material provided to ARTC by an external source and ARTC has not taken any steps to verify the completeness, accuracy or suitability of that material. ARTC will not be responsible for any loss or damage suffered as a result of any person whatsoever placing reliance upon the information contained within this GIS map.

Date: 24/12/2021 Paper: A3
 Author: PK (GHD) Scale: 1:5,000
 Data Sources: JacobsGHD



NARROMINE TO NARRABRI

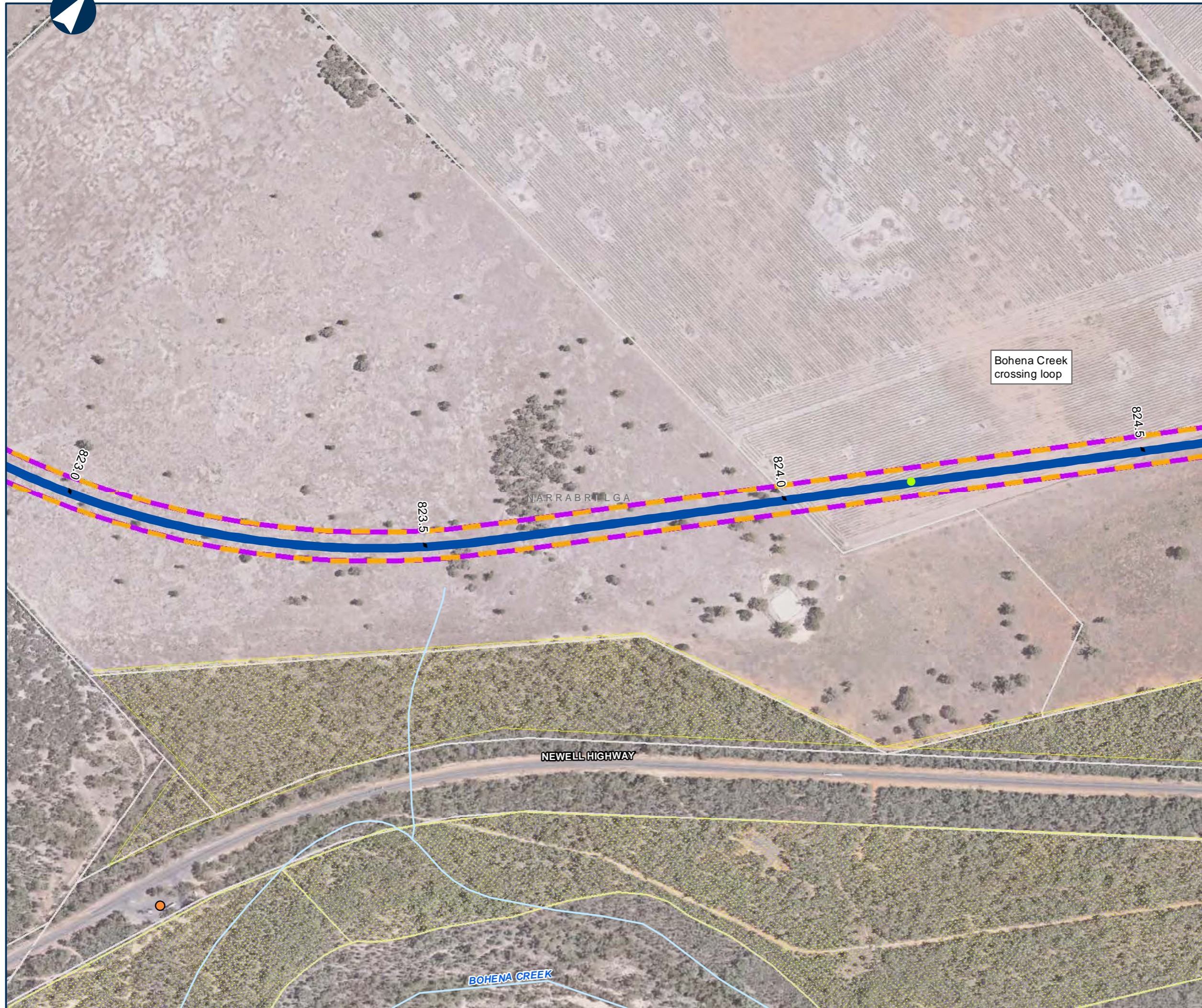
Map Book The proposal (design features)

MAP 189 OF 209

LEGEND

StructureType

- Passive recreation
- Alignment
- Rail corridor (new)
- Operational footprint
- Turnout
- Travelling stock reserve
- Cadastre



Bohena Creek crossing loop

NARRABRI LGA

NEWELL HIGHWAY

BOHENA CREEK



0 0.1 0.2 Km

Coordinate System: GDA 1994 MGA Zone 55

ARTC makes no representation or warranty and assumes no duty of care or other responsibility to any party as to the completeness, accuracy or suitability of the information contained in this GIS map. The GIS map has been prepared from material provided to ARTC by an external source and ARTC has not taken any steps to verify the completeness, accuracy or suitability of that material. ARTC will not be responsible for any loss or damage suffered as a result of any person whatsoever placing reliance upon the information contained within this GIS map.

Date: 24/12/2021 Paper: A3
 Author: PK (GHD) Scale: 1:5,000
 Data Sources: JacobsGHD



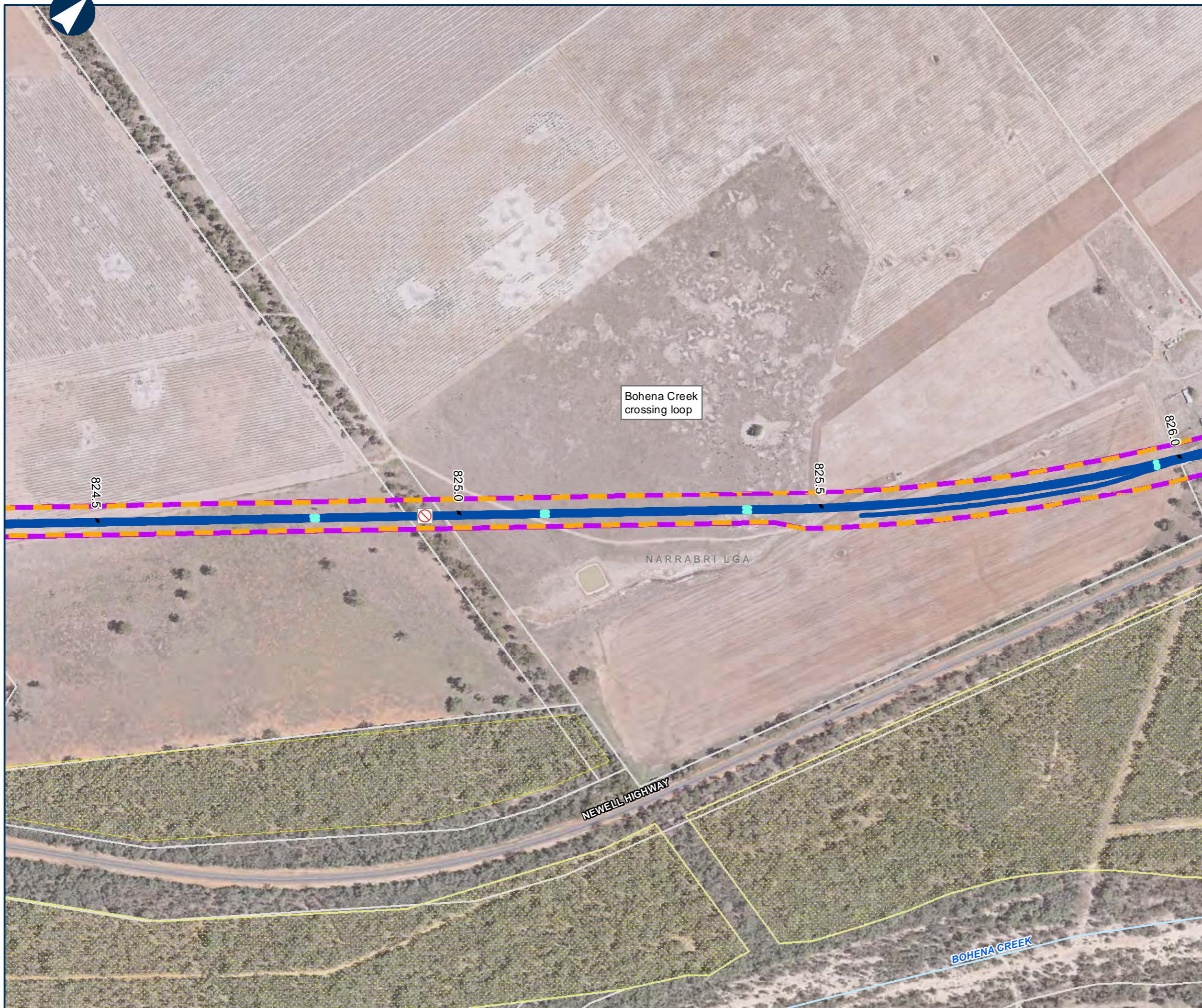
NARROMINE TO NARRABRI

Map Book The proposal (design features)

MAP 190 OF 209

LEGEND

- Alignment
- Rail corridor (new)
- Operational footprint
- Travelling stock reserve
- Cadastre
- Road closure (public)
- Culvert



0 0.1 0.2 Km

Coordinate System: GDA 1994 MGA Zone 55

ARTC makes no representation or warranty and assumes no duty of care or other responsibility to any party as to the completeness, accuracy or suitability of the information contained in this GIS map. The GIS map has been prepared from material provided to ARTC by an external source and ARTC has not taken any steps to verify the completeness, accuracy or suitability of that material. ARTC will not be responsible for any loss or damage suffered as a result of any person whatsoever placing reliance upon the information contained within this GIS map.

Date: 24/12/2021
 Author: PK (GHD)
 Data Sources: JacobsGHD

Paper: A3
 Scale: 1:5,000



NARROMINE TO NARRABRI

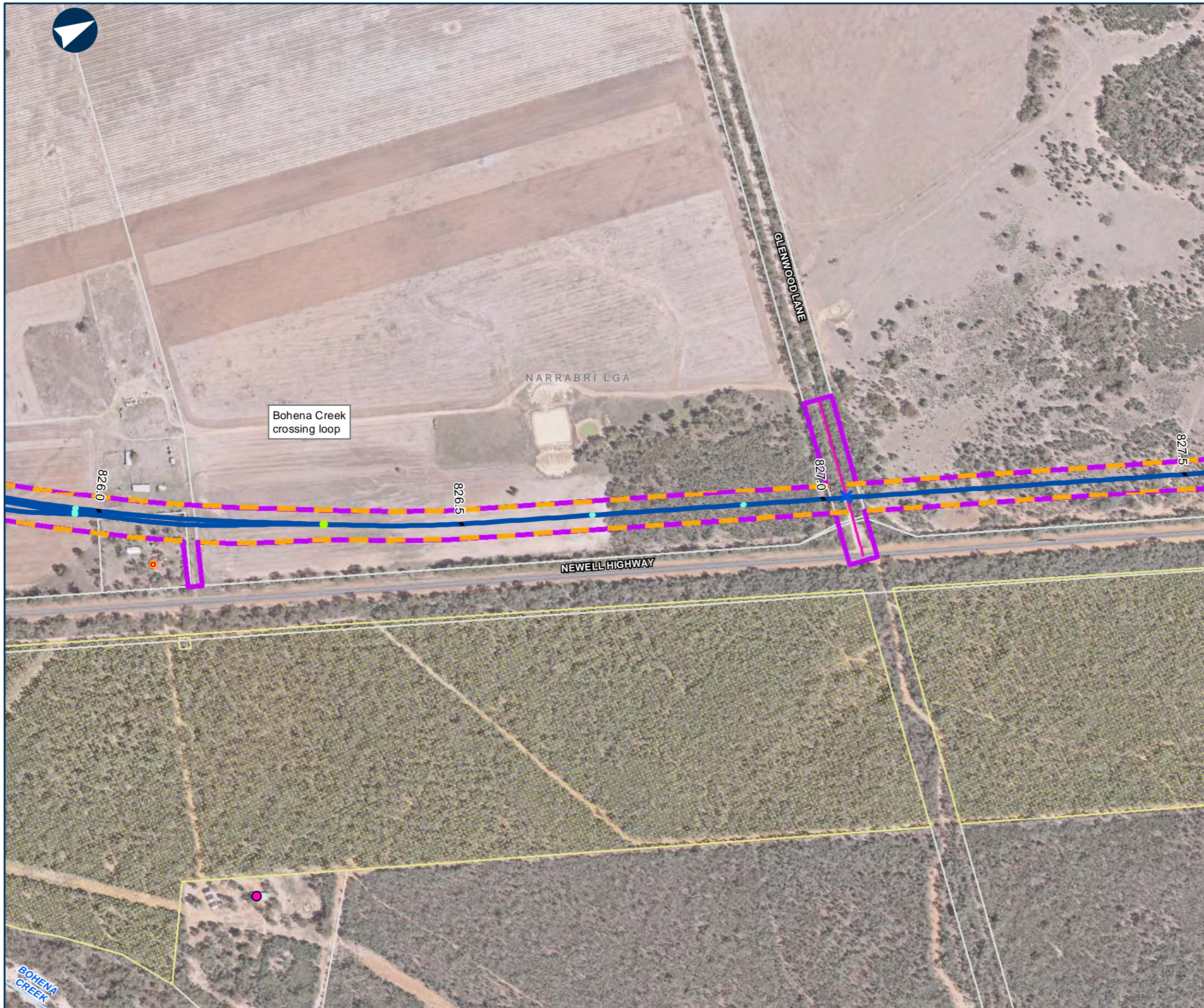
Map Book The proposal (design features)

MAP 191 OF 209

LEGEND

StructureType

- Residential
- Residential, for mitigation consideration
- Alignment
- Rail corridor (new)
- Operational footprint
- Turnout
- Travelling stock reserve
- Cadastre
- X Passive level crossing (public) - new
- Road realignment
- Culvert



0 0.1 0.2 Km

Coordinate System: GDA 1994 MGA Zone 55

ARTC makes no representation or warranty and assumes no duty of care or other responsibility to any party as to the completeness, accuracy or suitability of the information contained in this GIS map. The GIS map has been prepared from material provided to ARTC by an external source and ARTC has not taken any steps to verify the completeness, accuracy or suitability of that material. ARTC will not be responsible for any loss or damage suffered as a result of any person whatsoever placing reliance upon the information contained within this GIS map.

Date: 24/01/2022

Author: PK (GHD)

Data Sources: JacobsGHD

Paper: A3

Scale: 1:5,000



NARROMINE TO NARRABRI

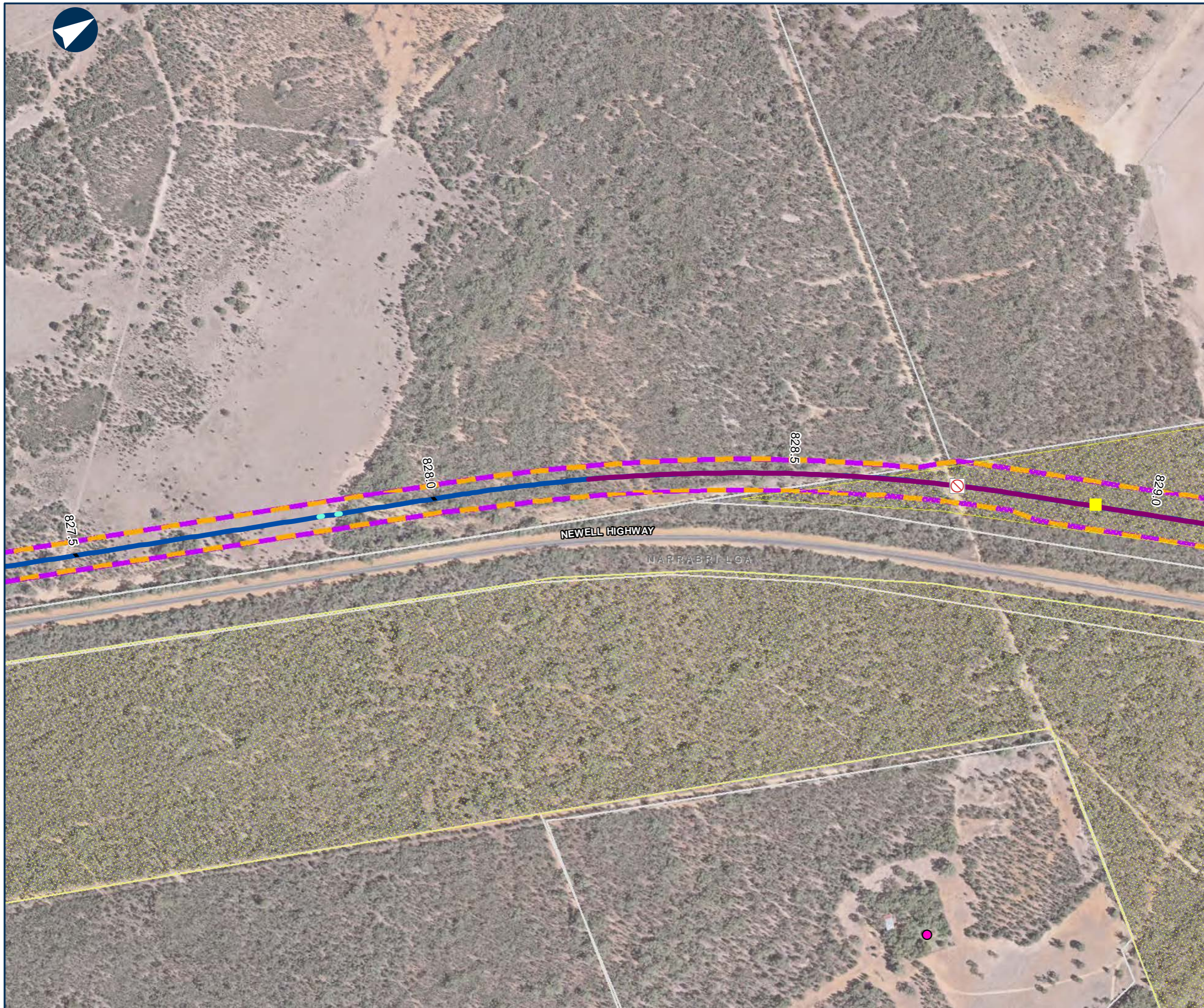
Map Book The proposal (design features)

MAP 192 OF 209

LEGEND

StructureType

- Residential
- Alignment
- Rail corridor (new)
- Operational footprint
- Travelling stock reserve
- Cadastre
- Stock underpass
- Road closure (public)
- Road realignment
- Culvert
- Bridge



0 0.1 0.2 Km

Coordinate System: GDA 1994 MGA Zone 55

ARTC makes no representation or warranty and assumes no duty of care or other responsibility to any party as to the completeness, accuracy or suitability of the information contained in this GIS map. The GIS map has been prepared from material provided to ARTC by an external source and ARTC has not taken any steps to verify the completeness, accuracy or suitability of that material. ARTC will not be responsible for any loss or damage suffered as a result of any person whatsoever placing reliance upon the information contained within this GIS map.

Date: 24/01/2022

Author: PK (GHD)

Data Sources: JacobsGHD

Paper: A3

Scale: 1:5,000



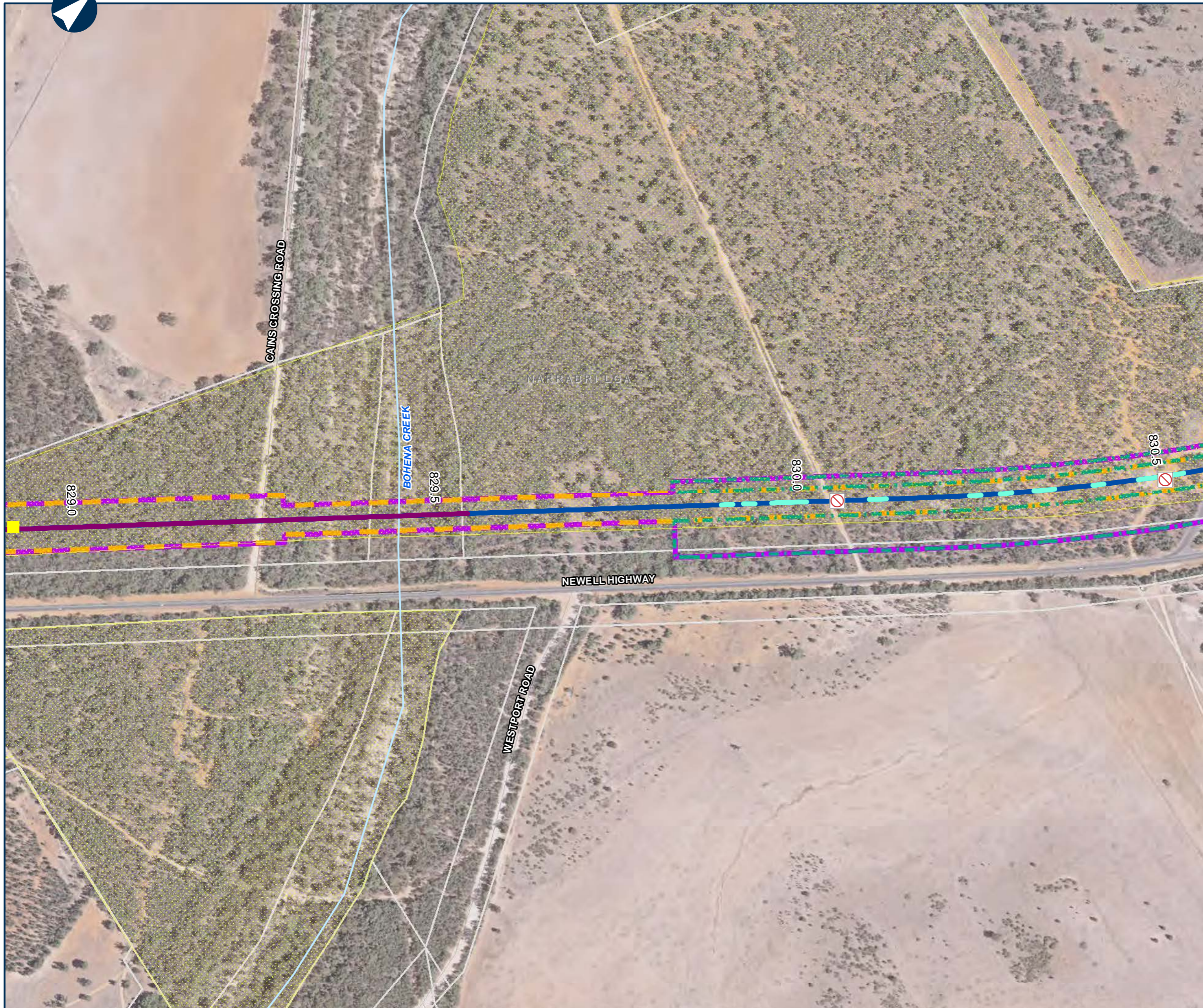
NARROMINE TO NARRABRI

Map Book The proposal (design features)

MAP 193 OF 209

LEGEND

- Alignment
- Rail corridor (new)
- Operational footprint
- Drainage Control Area (new)
- Travelling stock reserve
- Cadastre
- Stock underpass
- Road closure (public)
- Culvert
- Bridge



0 0.1 0.2 Km

Coordinate System: GDA 1994 MGA Zone 55

ARTC makes no representation or warranty and assumes no duty of care or other responsibility to any party as to the completeness, accuracy or suitability of the information contained in this GIS map. The GIS map has been prepared from material provided to ARTC by an external source and ARTC has not taken any steps to verify the completeness, accuracy or suitability of that material. ARTC will not be responsible for any loss or damage suffered as a result of any person whatsoever placing reliance upon the information contained within this GIS map.

Date: 24/12/2021
 Author: PK (GHD)
 Data Sources: JacobsGHD

Paper: A3
 Scale: 1:5,000



NARROMINE TO NARRABRI

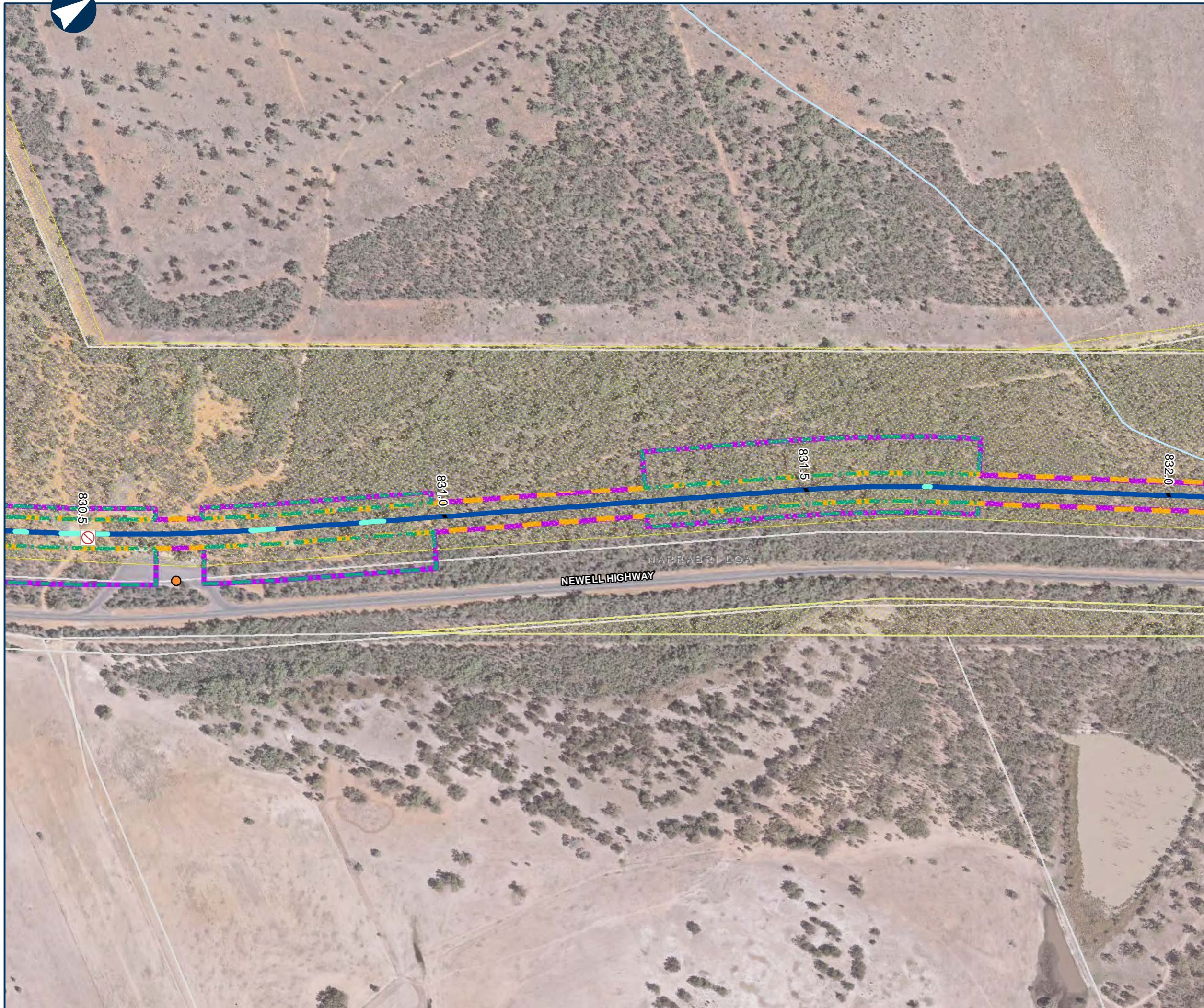
Map Book The proposal (design features)

MAP 194 OF 209

LEGEND

StructureType

- Passive recreation
- Alignment
- Rail corridor (new)
- Operational footprint
- Drainage Control Area (new)
- Travelling stock reserve
- Cadastre
- Road closure (public)
- Culvert



0 0.1 0.2 Km

Coordinate System: GDA 1994 MGA Zone 55

ARTC makes no representation or warranty and assumes no duty of care or other responsibility to any party as to the completeness, accuracy or suitability of the information contained in this GIS map. The GIS map has been prepared from material provided to ARTC by an external source and ARTC has not taken any steps to verify the completeness, accuracy or suitability of that material. ARTC will not be responsible for any loss or damage suffered as a result of any person whatsoever placing reliance upon the information contained within this GIS map.

Date: 24/12/2021

Author: PK (GHD)

Data Sources: JacobsGHD

Paper: A3

Scale: 1:5,000



NARROMINE TO NARRABRI

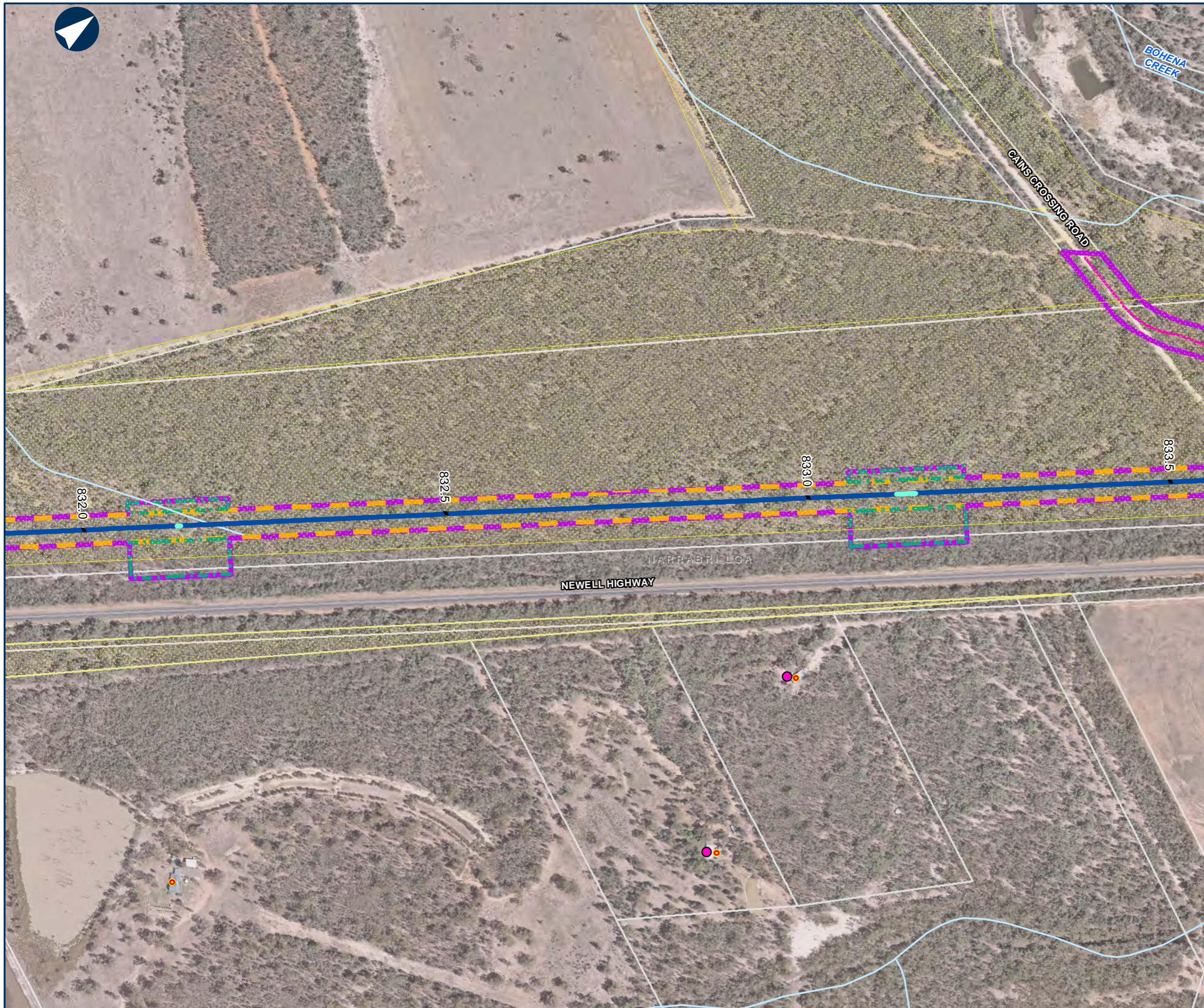
Map Book The proposal (design features)

MAP 195 OF 209

LEGEND

StructureType

- Residential
- Residential, for mitigation consideration
- Alignment
- Rail corridor (new)
- Operational footprint
- Drainage Control Area (new)
- Travelling stock reserve
- Cadastre
- Road realignment
- Culvert



0 0.1 0.2 Km

Coordinate System: GDA 1994 MGA Zone 55

ARTC makes no representation or warranty and assumes no duty of care or other responsibility to any party as to the completeness, accuracy or suitability of the information contained in this GIS map. The GIS map has been prepared from material provided to ARTC by an external source and ARTC has not taken any steps to verify the completeness, accuracy or suitability of that material. ARTC will not be responsible for any loss or damage suffered as a result of any person whatsoever placing reliance upon the information contained within this GIS map.

Date: 24/01/2022
 Author: PK (GHD)
 Data Sources: JacobsGHD

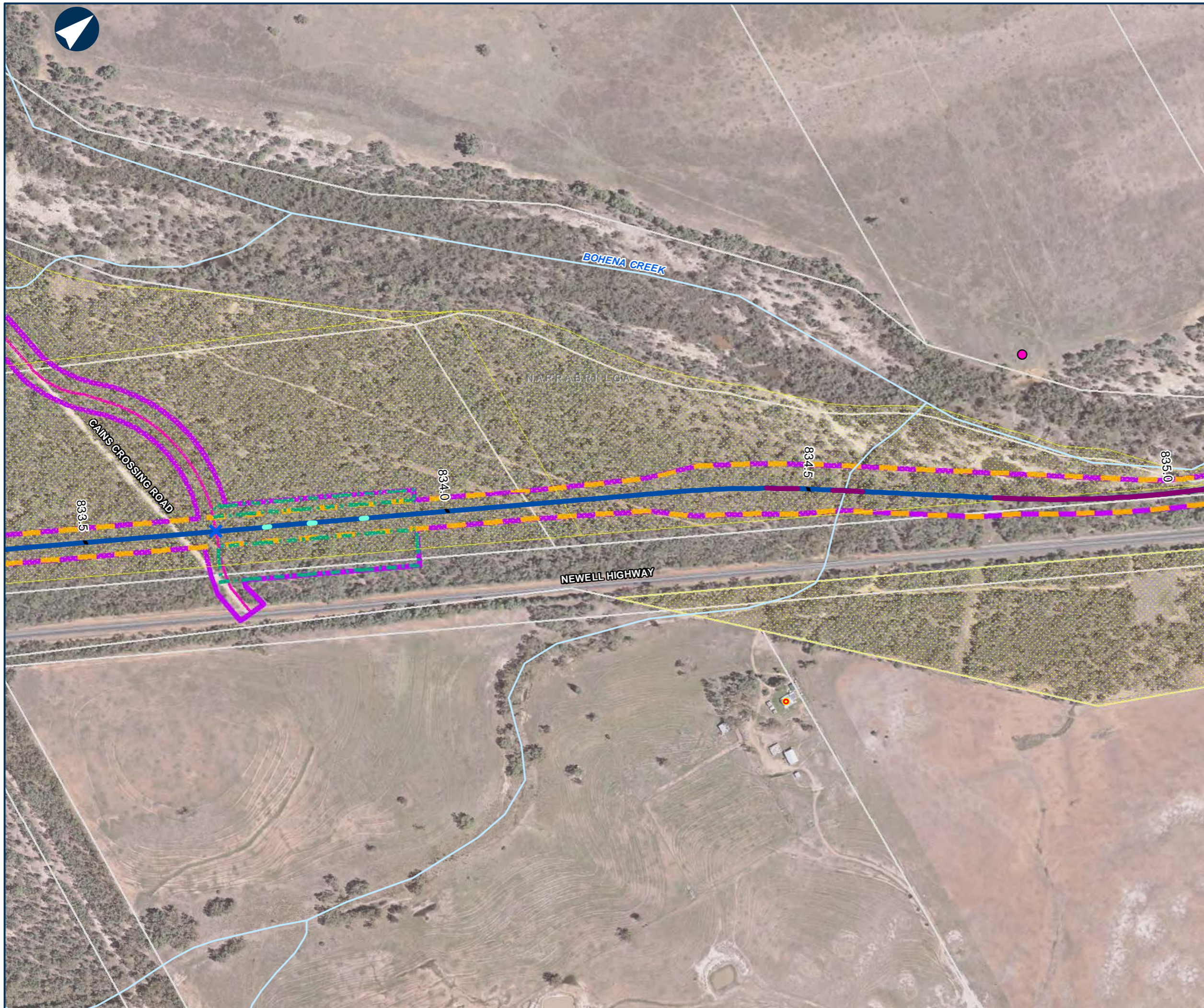
Paper: A3
 Scale: 1:5,000



NARROMINE TO NARRABRI

Map Book The proposal (design features)

MAP 196 OF 209



LEGEND

StructureType

- Residential
- Residential, for mitigation consideration
- Alignment
- Rail corridor (new)
- Operational footprint
- Drainage Control Area (new)
- Travelling stock reserve
- Cadastre
- X Passive level crossing (public) - new
- Road realignment
- Culvert
- Bridge



0 0.1 0.2 Km

Coordinate System: GDA 1994 MGA Zone 55

ARTC makes no representation or warranty and assumes no duty of care or other responsibility to any party as to the completeness, accuracy or suitability of the information contained in this GIS map. The GIS map has been prepared from material provided to ARTC by an external source and ARTC has not taken any steps to verify the completeness, accuracy or suitability of that material. ARTC will not be responsible for any loss or damage suffered as a result of any person whatsoever placing reliance upon the information contained within this GIS map.

Date: 24/01/2022
 Author: PK (GHD)
 Data Sources: JacobsGHD

Paper: A3
 Scale: 1:5,000



NARROMINE TO NARRABRI

Map Book The proposal (design features)

MAP 197 OF 209

LEGEND

StructureType

- Residential, for mitigation consideration
- Alignment
- Rail corridor (new)
- Operational footprint
- Travelling stock reserve
- Cadastre
- Private underpass
- Bridge



Coordinate System: GDA 1994 MGA Zone 55

ARTC makes no representation or warranty and assumes no duty of care or other responsibility to any party as to the completeness, accuracy or suitability of the information contained in this GIS map. The GIS map has been prepared from material provided to ARTC by an external source and ARTC has not taken any steps to verify the completeness, accuracy or suitability of that material. ARTC will not be responsible for any loss or damage suffered as a result of any person whatsoever placing reliance upon the information contained within this GIS map.

Date: 24/12/2021
 Author: PK (GHD)
 Data Sources: JacobsGHD

Paper: A3
 Scale: 1:5,000








NARROMINE TO NARRABRI

Map Book The proposal (design features)

MAP 198 OF 209

LEGEND

-  Alignment
-  Rail corridor (new)
-  Operational footprint
-  Travelling stock reserve
-  Cadastre



0 0.1 0.2 Km

Coordinate System: GDA 1994 MGA Zone 55

ARTC makes no representation or warranty and assumes no duty of care or other responsibility to any party as to the completeness, accuracy or suitability of the information contained in this GIS map. The GIS map has been prepared from material provided to ARTC by an external source and ARTC has not taken any steps to verify the completeness, accuracy or suitability of that material. ARTC will not be responsible for any loss or damage suffered as a result of any person whatsoever placing reliance upon the information contained within this GIS map.

Date: 24/12/2021 Paper: A3
 Author: PK (GHD) Scale: 1:5,000
 Data Sources: JacobsGHD











NARROMINE TO NARRABRI

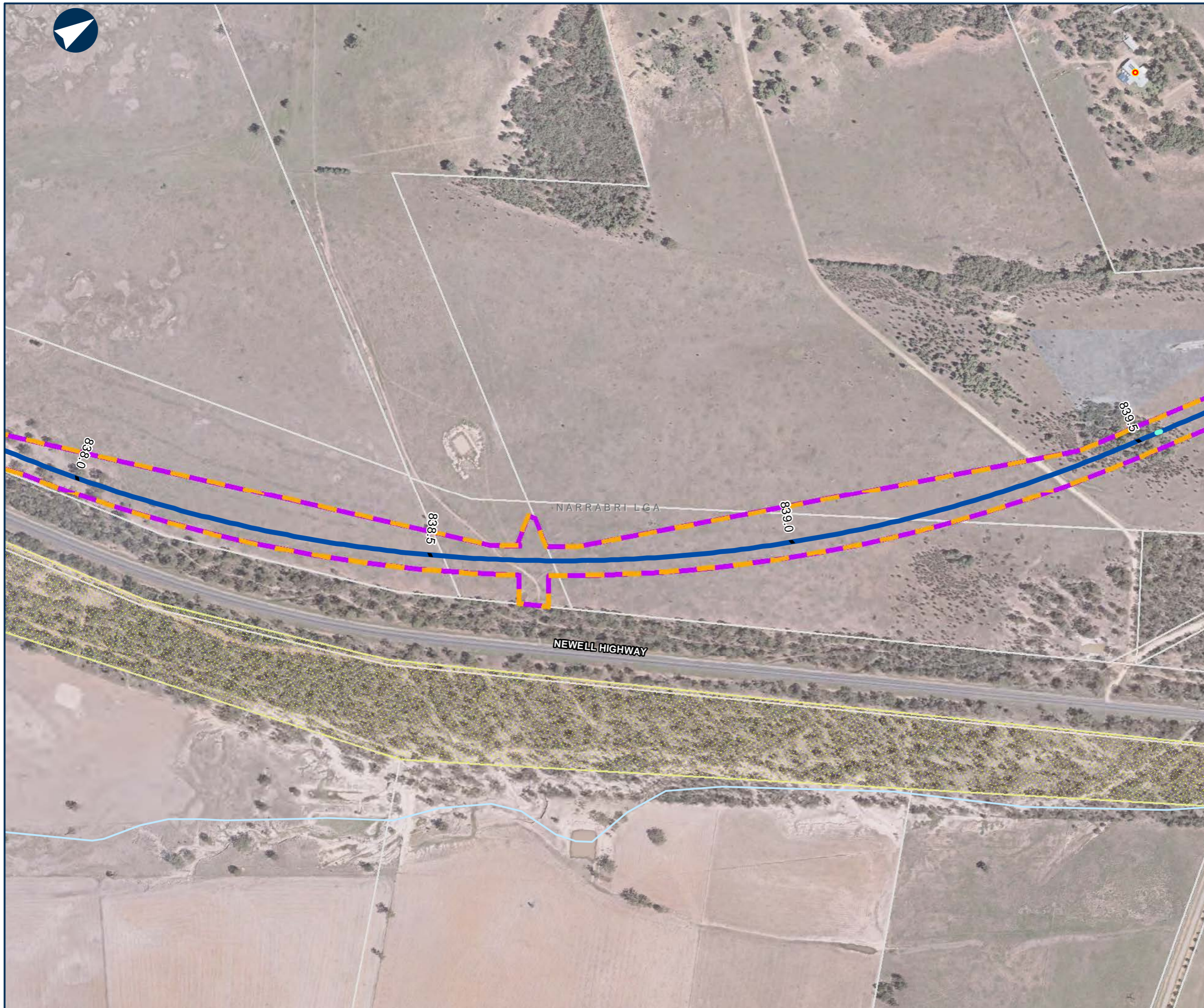
Map Book The proposal (design features)

MAP 199 OF 209

LEGEND

StructureType

-  Residential, for mitigation consideration
-  Alignment
-  Rail corridor (new)
-  Operational footprint
-  Travelling stock reserve
-  Cadastre
-  Road realignment
-  Culvert



Coordinate System: GDA 1994 MGA Zone 55

ARTC makes no representation or warranty and assumes no duty of care or other responsibility to any party as to the completeness, accuracy or suitability of the information contained in this GIS map. The GIS map has been prepared from material provided to ARTC by an external source and ARTC has not taken any steps to verify the completeness, accuracy or suitability of that material. ARTC will not be responsible for any loss or damage suffered as a result of any person whatsoever placing reliance upon the information contained within this GIS map.

Date: 24/01/2022

Author: PK (GHD)

Data Sources: JacobsGHD

Paper: A3

Scale: 1:5,000



NARROMINE TO NARRABRI

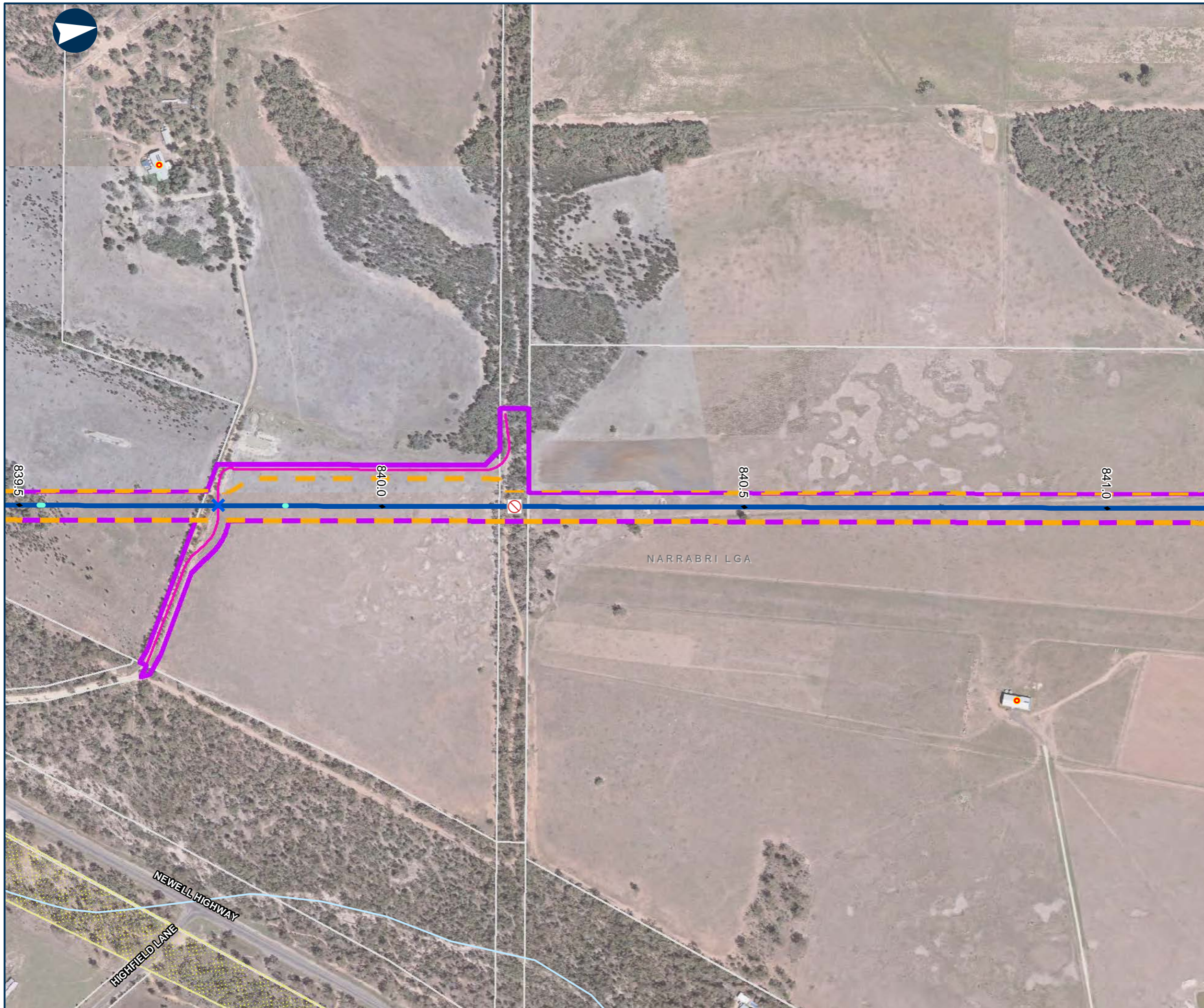
Map Book The proposal (design features)

MAP 200 OF 209

LEGEND

StructureType

- Residential
- Residential, for mitigation consideration
- Alignment
- Rail corridor (new)
- Operational footprint
- Travelling stock reserve
- Cadastre
- ✕ Passive level crossing (public) - new
- ⊘ Road closure (public)
- Road realignment
- Culvert



0 0.1 0.2 Km

Coordinate System: GDA 1994 MGA Zone 55

ARTC makes no representation or warranty and assumes no duty of care or other responsibility to any party as to the completeness, accuracy or suitability of the information contained in this GIS map. The GIS map has been prepared from material provided to ARTC by an external source and ARTC has not taken any steps to verify the completeness, accuracy or suitability of that material. ARTC will not be responsible for any loss or damage suffered as a result of any person whatsoever placing reliance upon the information contained within this GIS map.

Date: 24/01/2022 Paper: A3
 Author: PK (GHD) Scale: 1:5,000
 Data Sources: JacobsGHD



NARROMINE TO NARRABRI

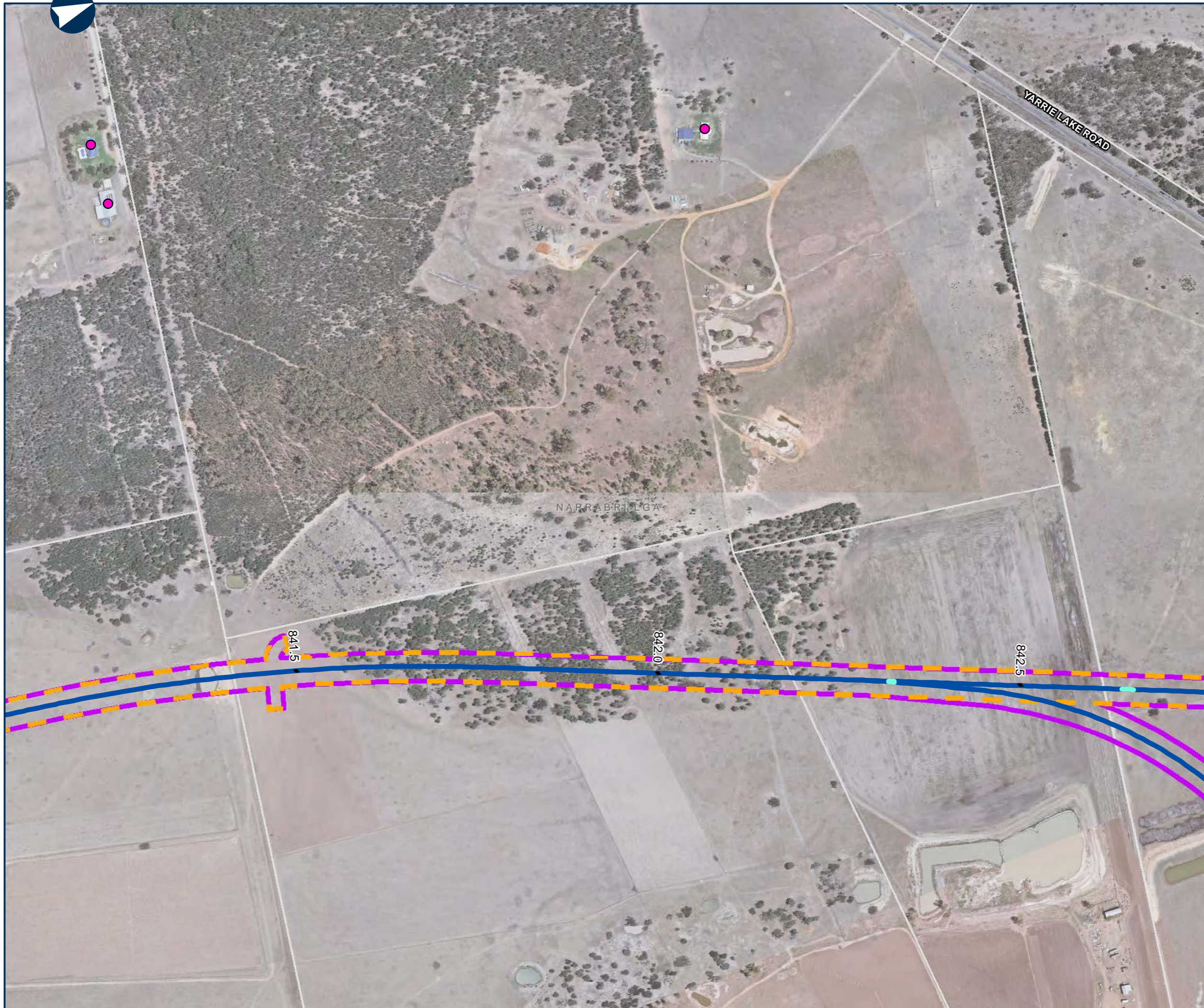
Map Book The proposal (design features)

MAP 201 OF 209

LEGEND

StructureType

- Residential
- Alignment
- Rail corridor (new)
- Operational footprint
- Cadastre
- Culvert



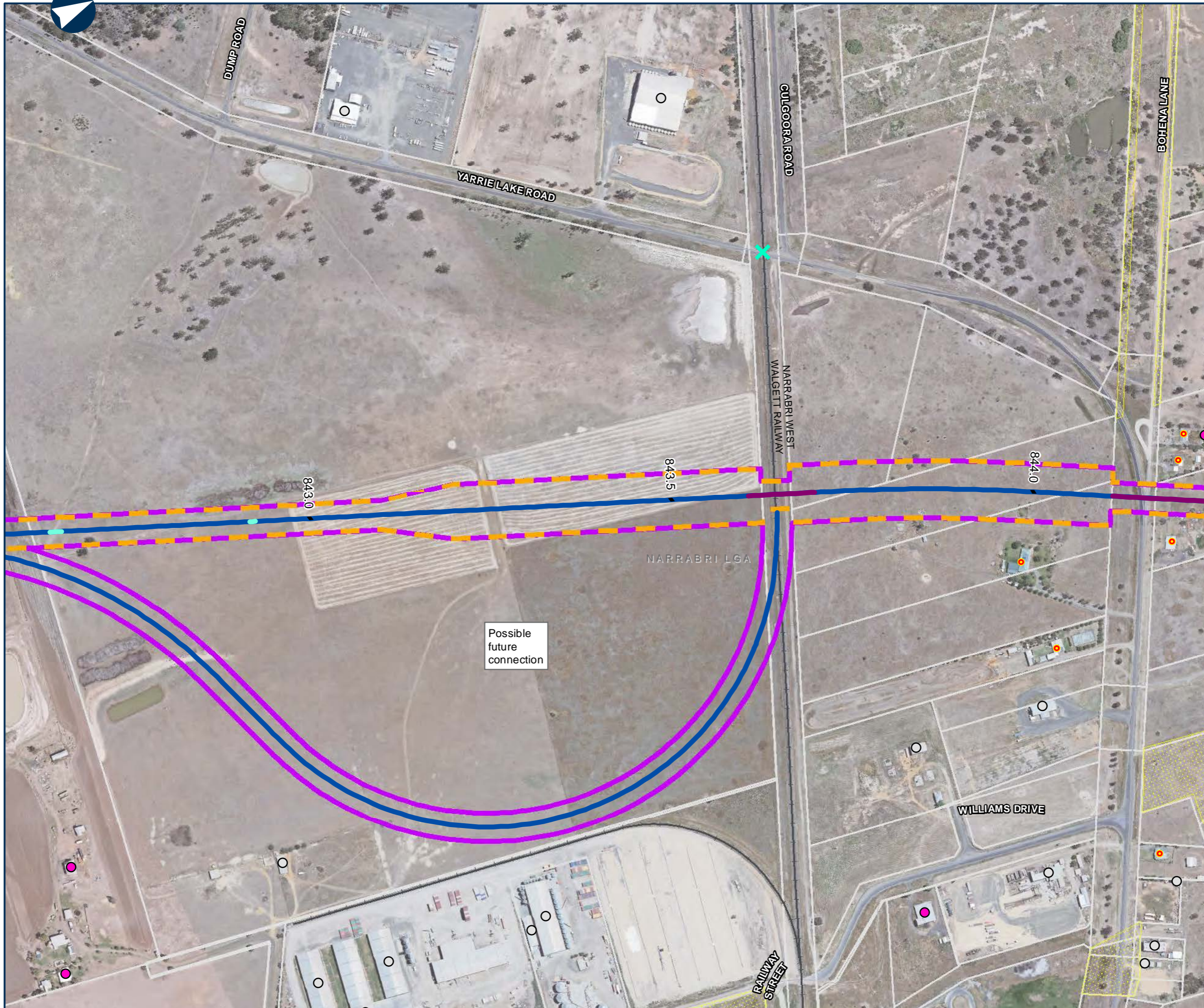
0 0.1 0.2 Km

Coordinate System: GDA 1994 MGA Zone 55

ARTC makes no representation or warranty and assumes no duty of care or other responsibility to any party as to the completeness, accuracy or suitability of the information contained in this GIS map. The GIS map has been prepared from material provided to ARTC by an external source and ARTC has not taken any steps to verify the completeness, accuracy or suitability of that material. ARTC will not be responsible for any loss or damage suffered as a result of any person whatsoever placing reliance upon the information contained within this GIS map.

Date: 24/12/2021
 Author: PK (GHD)
 Data Sources: JacobsGHD

Paper: A3
 Scale: 1:5,000



NARROMINE TO NARRABRI

Map Book The proposal (design features)

MAP 202 OF 209

LEGEND

StructureType

- Commercial/Industrial
- Residential
- Residential, for mitigation consideration
- Alignment
- Rail corridor (new)
- Operational footprint
- ▨ Travelling stock reserve
- ▭ Cadastre
- ✕ Passive level crossing (public) - existing
- Culvert
- Bridge



Coordinate System: GDA 1994 MGA Zone 55

ARTC makes no representation or warranty and assumes no duty of care or other responsibility to any party as to the completeness, accuracy or suitability of the information contained in this GIS map. The GIS map has been prepared from material provided to ARTC by an external source and ARTC has not taken any steps to verify the completeness, accuracy or suitability of that material. ARTC will not be responsible for any loss or damage suffered as a result of any person whatsoever placing reliance upon the information contained within this GIS map.

Date: 24/12/2021
Author: PK (GHD)
Data Sources: JacobsGHD

Paper: A3
Scale: 1:5,000



NARROMINE TO NARRABRI

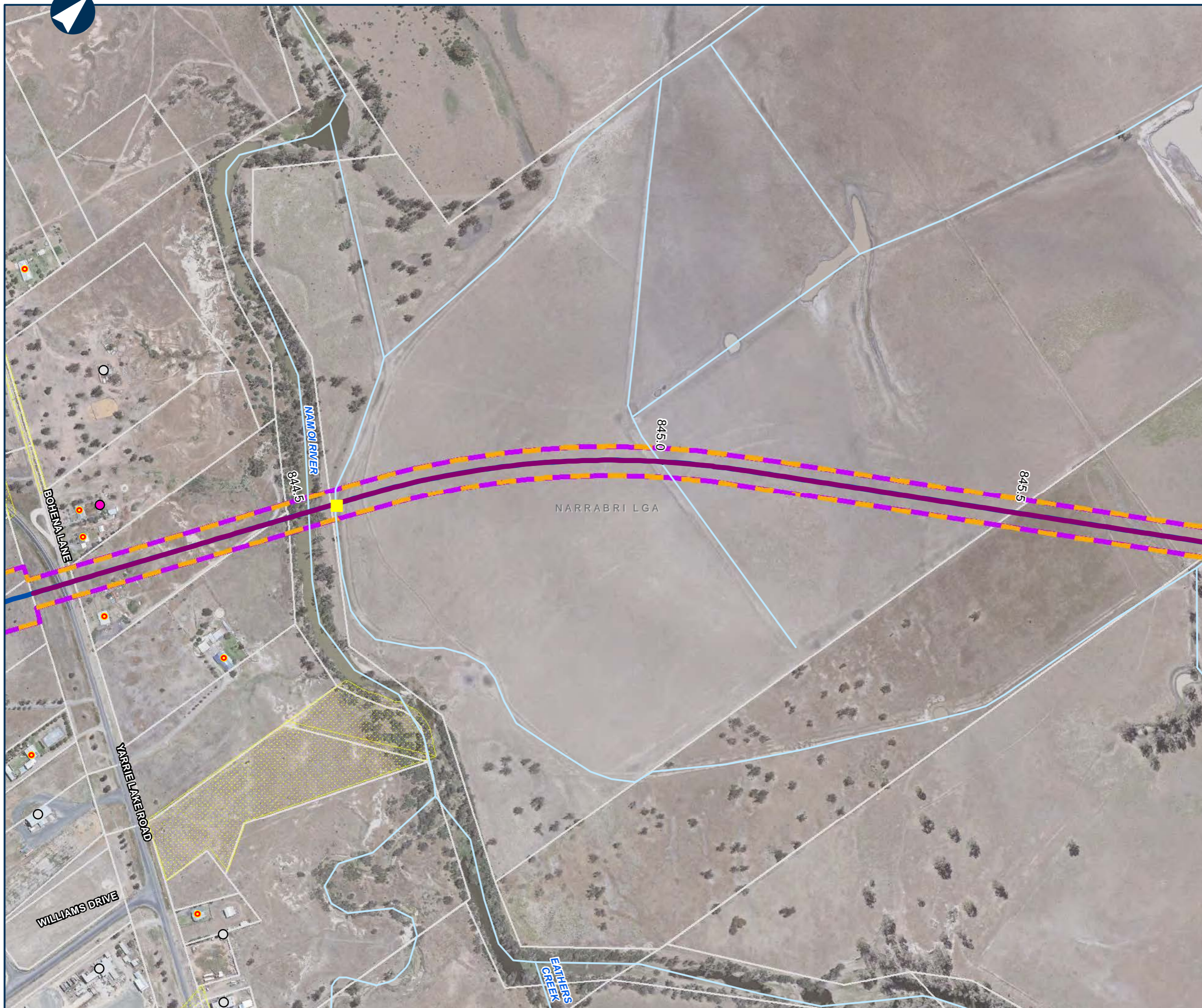
Map Book The proposal (design features)

MAP 203 OF 209

LEGEND

StructureType

- Commercial/Industrial
- Residential
- Residential, for mitigation consideration
- Alignment
- Rail corridor (new)
- Operational footprint
- ▨ Travelling stock reserve
- ▭ Cadastre
- ▭ Stock underpass
- Bridge



0 0.1 0.2 Km

Coordinate System: GDA 1994 MGA Zone 55

ARTC makes no representation or warranty and assumes no duty of care or other responsibility to any party as to the completeness, accuracy or suitability of the information contained in this GIS map. The GIS map has been prepared from material provided to ARTC by an external source and ARTC has not taken any steps to verify the completeness, accuracy or suitability of that material. ARTC will not be responsible for any loss or damage suffered as a result of any person whatsoever placing reliance upon the information contained within this GIS map.

Date: 24/12/2021
 Author: PK (GHD)
 Data Sources: JacobsGHD

Paper: A3
 Scale: 1:5,000



NARROMINE TO NARRABRI

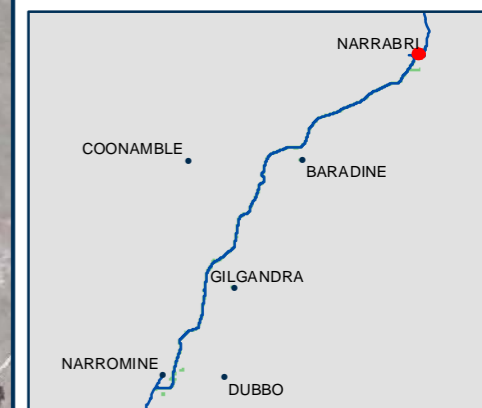
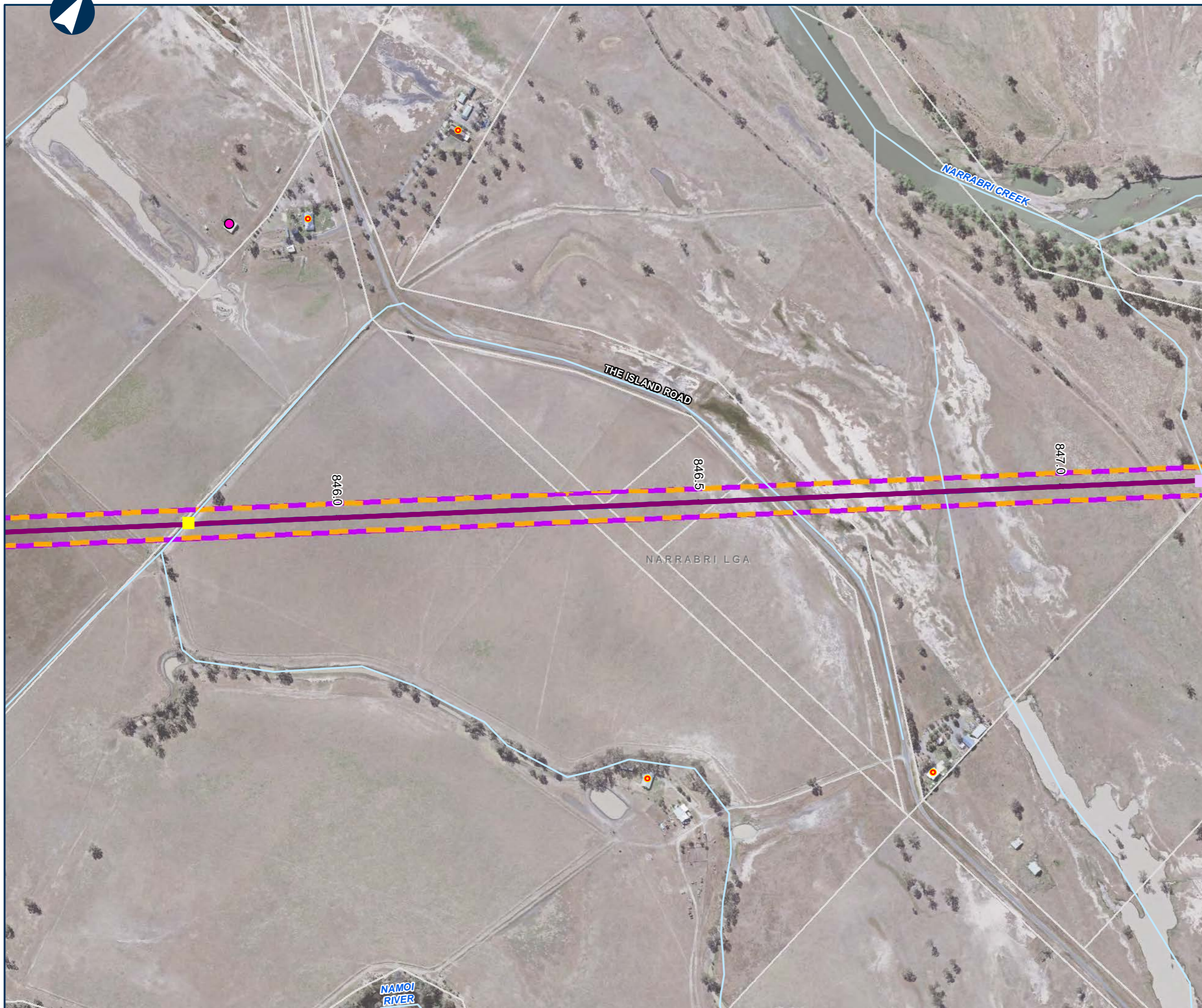
Map Book The proposal (design features)

MAP 204 OF 209

LEGEND

StructureType

- Residential
- Residential, for mitigation consideration
- Alignment
- Rail corridor (new)
- Operational footprint
- Cadastre
- Private underpass
- Stock underpass
- Bridge



0 0.1 0.2 Km

Coordinate System: GDA 1994 MGA Zone 55

ARTC makes no representation or warranty and assumes no duty of care or other responsibility to any party as to the completeness, accuracy or suitability of the information contained in this GIS map. The GIS map has been prepared from material provided to ARTC by an external source and ARTC has not taken any steps to verify the completeness, accuracy or suitability of that material. ARTC will not be responsible for any loss or damage suffered as a result of any person whatsoever placing reliance upon the information contained within this GIS map.

Date: 24/12/2021
 Author: PK (GHD)
 Data Sources: JacobsGHD

Paper: A3
 Scale: 1:5,000



NARROMINE TO NARRABRI

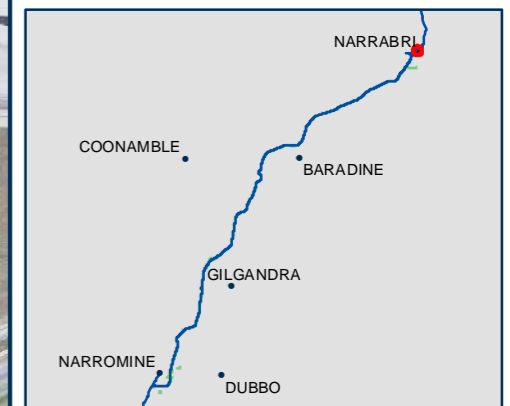
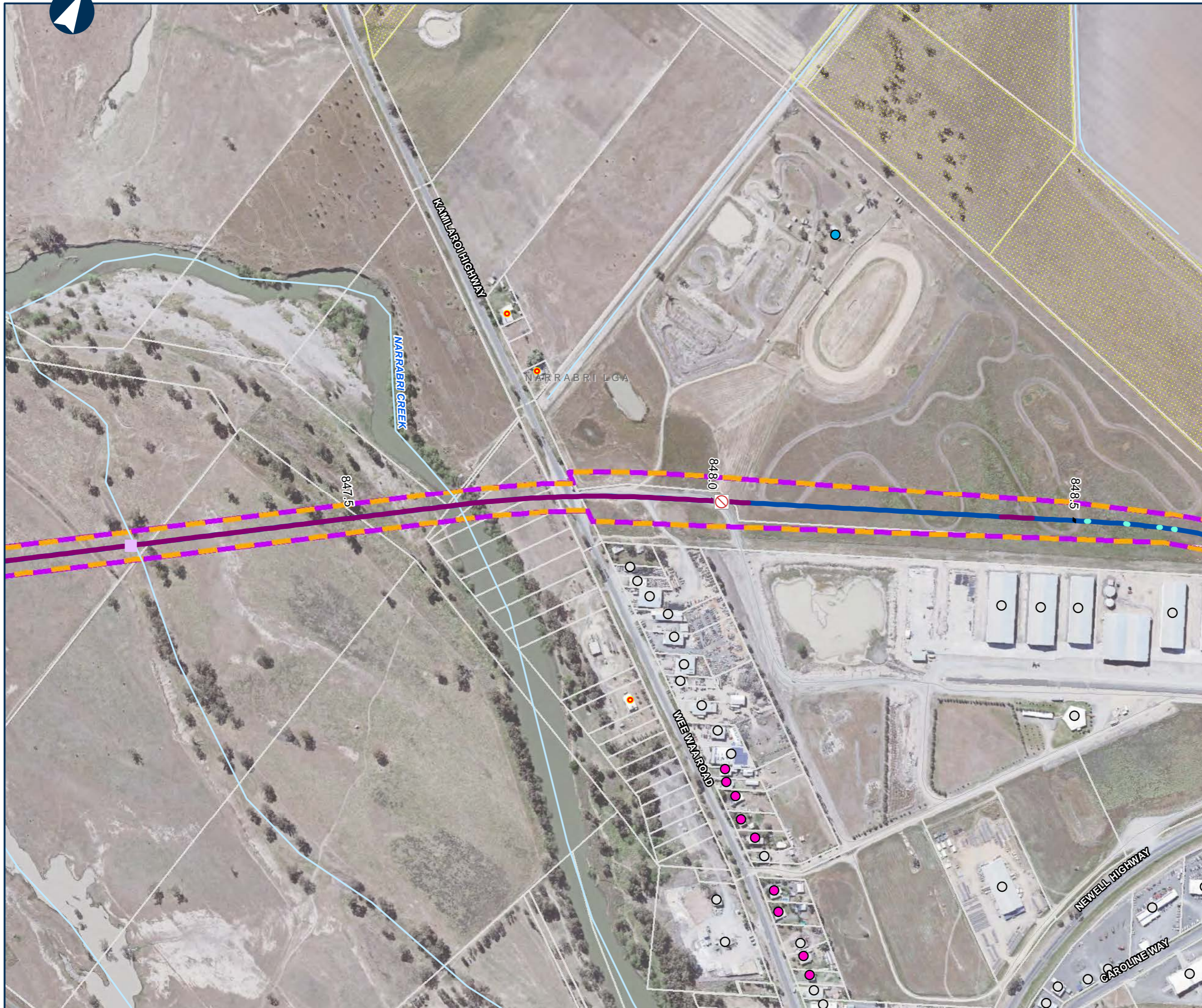
Map Book The proposal (design features)

MAP 205 OF 209

LEGEND

StructureType

- Active recreation
- Commercial/Industrial
- Residential
- Residential, for mitigation consideration
- Alignment
- Rail corridor (new)
- Operational footprint
- Travelling stock reserve
- Cadastre
- Private underpass
- ⊘ Road closure (public)
- Culvert
- Bridge



Coordinate System: GDA 1994 MGA Zone 55

ARTC makes no representation or warranty and assumes no duty of care or other responsibility to any party as to the completeness, accuracy or suitability of the information contained in this GIS map. The GIS map has been prepared from material provided to ARTC by an external source and ARTC has not taken any steps to verify the completeness, accuracy or suitability of that material. ARTC will not be responsible for any loss or damage suffered as a result of any person whatsoever placing reliance upon the information contained within this GIS map.



NARROMINE TO NARRABRI

Map Book The proposal (design features)

MAP 206 OF 209

LEGEND

StructureType

- Commercial/Industrial
- Passive recreation
- Alignment
- Rail corridor (new)
- Operational footprint
- ▨ Travelling stock reserve
- ▭ Cadastre
- ⊘ Road closure (public)
- Culvert



0 0.1 0.2 Km

Coordinate System: GDA 1994 MGA Zone 55

ARTC makes no representation or warranty and assumes no duty of care or other responsibility to any party as to the completeness, accuracy or suitability of the information contained in this GIS map. The GIS map has been prepared from material provided to ARTC by an external source and ARTC has not taken any steps to verify the completeness, accuracy or suitability of that material. ARTC will not be responsible for any loss or damage suffered as a result of any person whatsoever placing reliance upon the information contained within this GIS map.

Date: 24/12/2021
Author: PK (GHD)
Data Sources: JacobsGHD

Paper: A3
Scale: 1:5,000



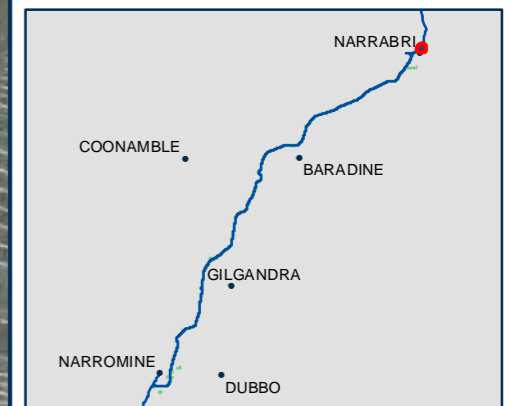
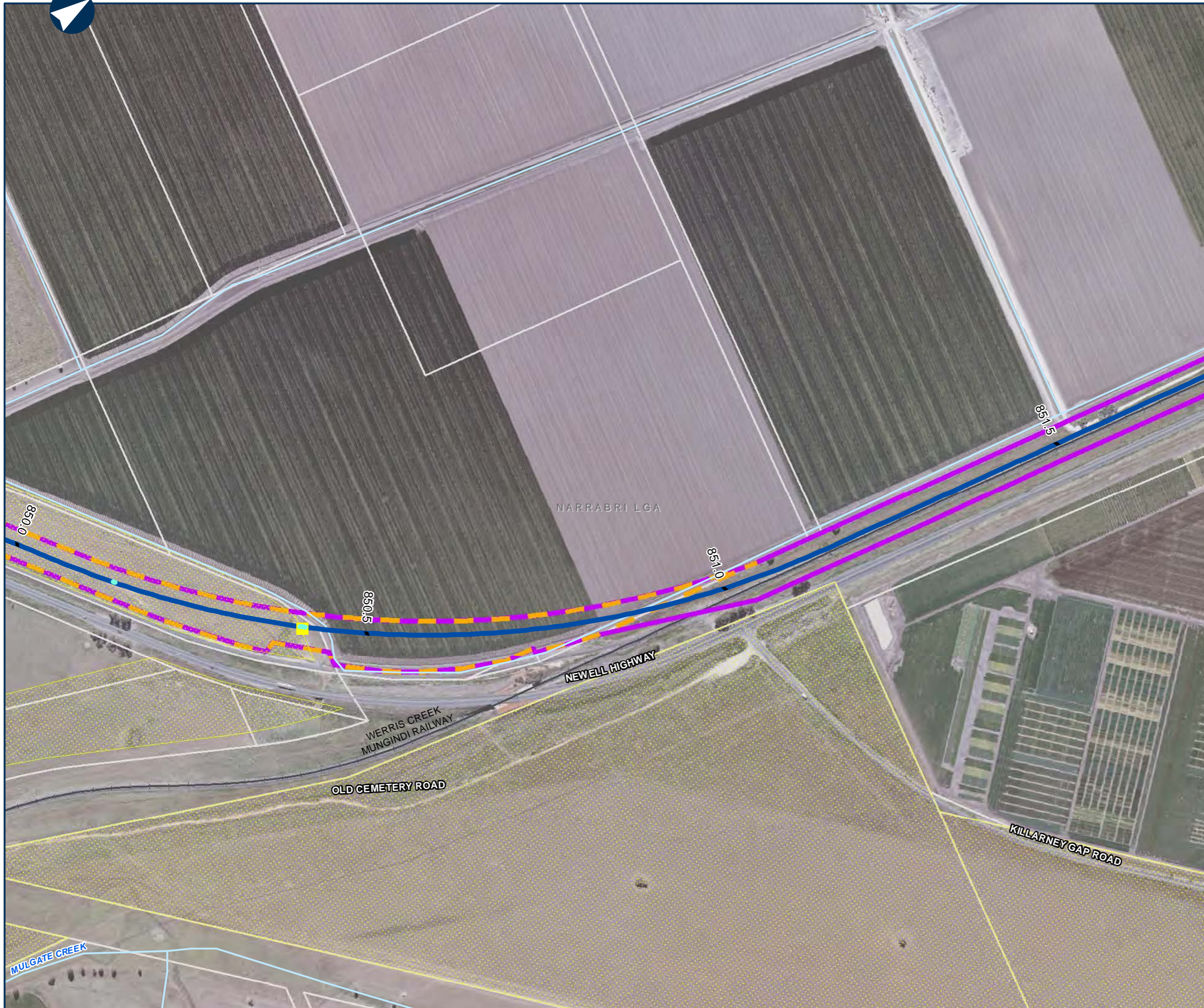
NARROMINE TO NARRABRI

Map Book The proposal (design features)

MAP 207 OF 209

LEGEND

-  Alignment
-  Rail corridor (new)
-  Operational footprint
-  Travelling stock reserve
-  Cadastre
-  Stock underpass
-  Culvert



0 0.1 0.2 Km

Coordinate System: GDA 1994 MGA Zone 55

ARTC makes no representation or warranty and assumes no duty of care or other responsibility to any party as to the completeness, accuracy or suitability of the information contained in this GIS map. The GIS map has been prepared from material provided to ARTC by an external source and ARTC has not taken any steps to verify the completeness, accuracy or suitability of that material. ARTC will not be responsible for any loss or damage suffered as a result of any person whatsoever placing reliance upon the information contained within this GIS map.

Date: 24/12/2021
 Author: PK (GHD)
 Data Sources: JacobsGHD

Paper: A3
 Scale: 1:5,000



NARROMINE TO NARRABRI

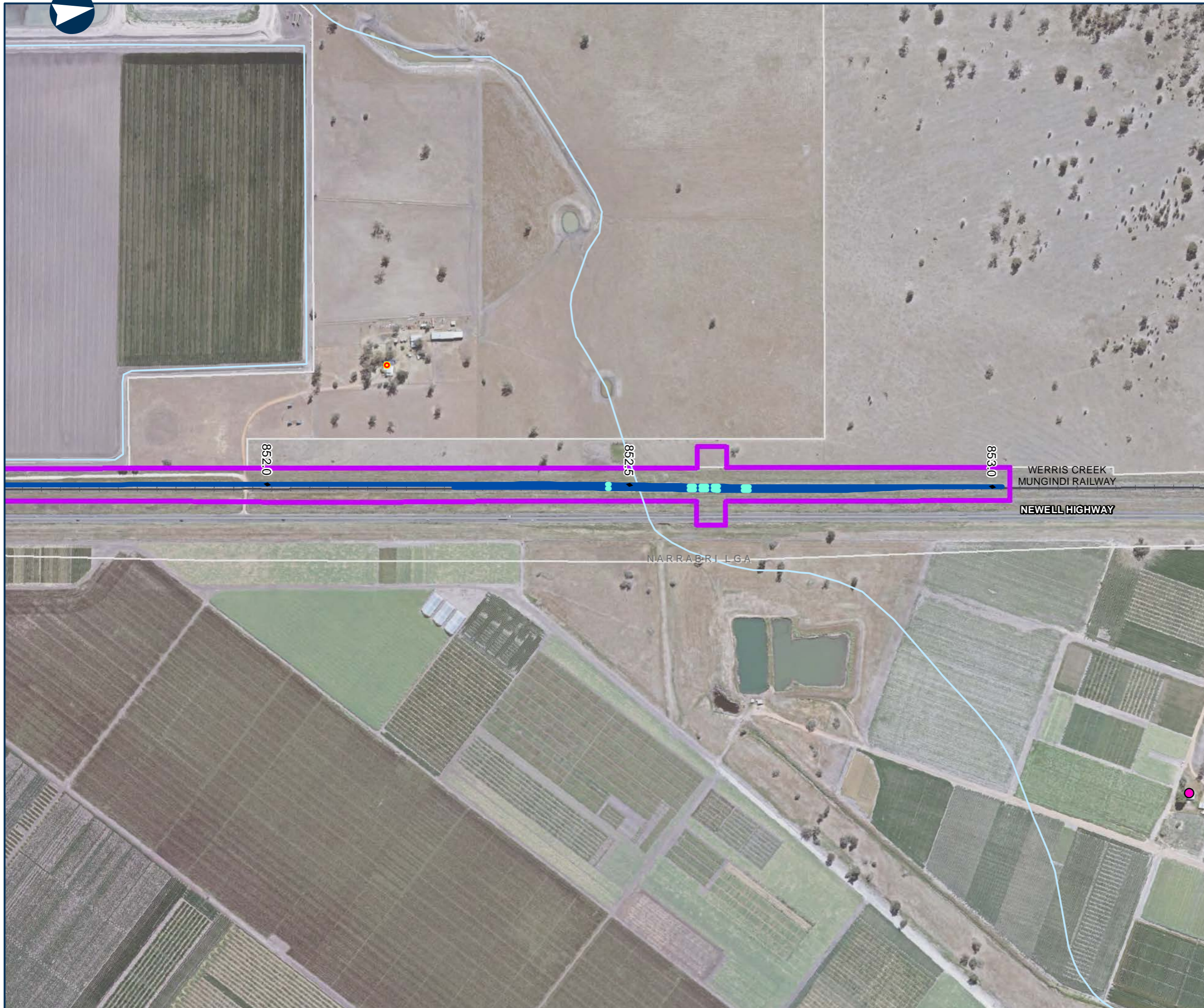
Map Book The proposal (design features)

MAP 208 OF 209

LEGEND

StructureType

- Residential
- Residential, for mitigation consideration
- Alignment
- Operational footprint
- Cadastre
- Culvert



0 0.1 0.2 Km

Coordinate System: GDA 1994 MGA Zone 55

ARTC makes no representation or warranty and assumes no duty of care or other responsibility to any party as to the completeness, accuracy or suitability of the information contained in this GIS map. The GIS map has been prepared from material provided to ARTC by an external source and ARTC has not taken any steps to verify the completeness, accuracy or suitability of that material. ARTC will not be responsible for any loss or damage suffered as a result of any person whatsoever placing reliance upon the information contained within this GIS map.

Date: 24/12/2021
 Author: PK (GHD)
 Data Sources: JacobsGHD

Paper: A3
 Scale: 1:5,000



NARROMINE TO NARRABRI

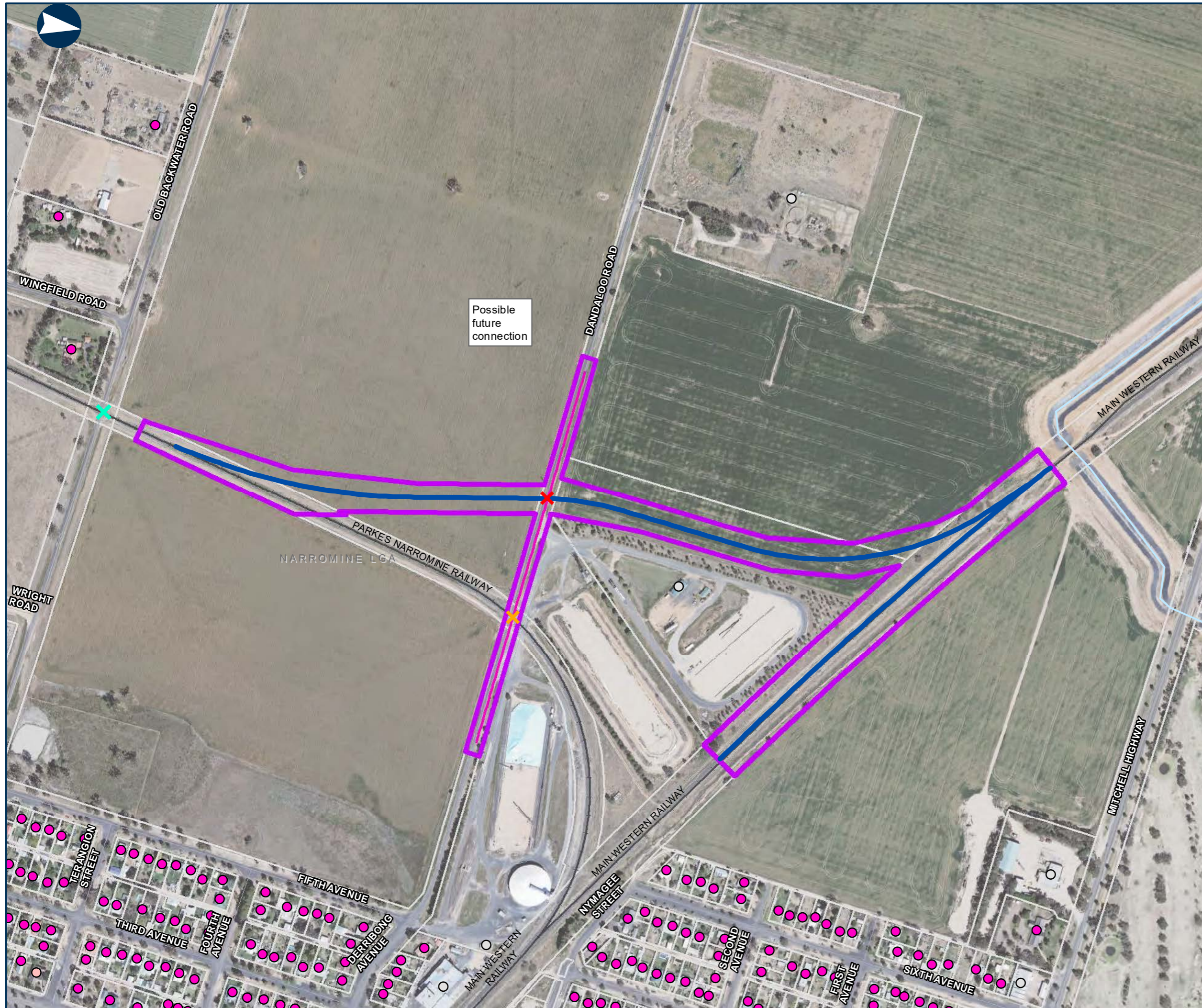
Map Book The proposal (design features)

MAP 209 OF 209

LEGEND

StructureType

- Commercial/Industrial
- Residential
- Worship
- Alignment
- ▭ Operational footprint
- ▭ Cadastre
- ✕ Existing passive level crossing (public) – upgraded to active
- ✕ Active level crossing (public) - new
- ✕ Passive level crossing (public) - existing
- Road realignment



Coordinate System: GDA 1994 MGA Zone 55

ARTC makes no representation or warranty and assumes no duty of care or other responsibility to any party as to the completeness, accuracy or suitability of the information contained in this GIS map. The GIS map has been prepared from material provided to ARTC by an external source and ARTC has not taken any steps to verify the completeness, accuracy or suitability of that material. ARTC will not be responsible for any loss or damage suffered as a result of any person whatsoever placing reliance upon the information contained within this GIS map.

Date: 24/01/2022
 Author: PK (GHD)
 Data Sources: JacobsGHD
 Paper: A3
 Scale: 1:5,000