

## *Appendix B – Lotsearch report*



# LOTSEARCH

LOTSEARCH ENVIRO PROFESSIONAL

**Date: 13 May 2022 12:24:04**

**Reference: LS032297 EP**

**Address: Warragamba Dam Wall, Warragamba, NSW 2752**

**Disclaimer:**

The purpose of this report is to provide an overview of some of the site history, environmental risk and planning information available, affecting an individual address or geographical area in which the property is located. It is not a substitute for an on-site inspection or review of other available reports and records. It is not intended to be, and should not be taken to be, a rating or assessment of the desirability or market value of the property or its features.

You should obtain independent advice before you make any decision based on the information within the report.

The detailed terms applicable to use of this report are set out at the end of this report.



# Dataset Listing

Datasets contained within this report, detailing their source and data currency:

Dataset Name	Custodian	Supply Date	Currency Date	Update Frequency	Dataset Buffer (m)	No. Features On-site	No. Features within 100m	No. Features within Buffer
Cadastre Boundaries	NSW Department of Customer Service - Spatial Services	06/04/2022	06/04/2022	Quarterly	-	-	-	-
Topographic Data	NSW Department of Customer Service - Spatial Services	25/06/2019	25/06/2019	Annually	-	-	-	-
List of NSW contaminated sites notified to EPA	Environment Protection Authority	19/04/2022	11/04/2022	Monthly	1000m	1	2	2
Contaminated Land Records of Notice	Environment Protection Authority	10/05/2022	10/05/2022	Monthly	1000m	0	0	0
Former Gasworks	Environment Protection Authority	02/03/2022	14/07/2021	Quarterly	1000m	0	0	0
National Waste Management Facilities Database	Geoscience Australia	12/05/2021	07/03/2017	Annually	1000m	0	0	1
National Liquid Fuel Facilities	Geoscience Australia	15/02/2021	13/07/2012	Annually	1000m	0	0	0
EPA PFAS Investigation Program	Environment Protection Authority	03/05/2022	14/07/2021	Monthly	2000m	0	0	0
Defence PFAS Investigation & Management Program - Investigation Sites	Department of Defence	11/05/2022	11/05/2022	Monthly	2000m	0	0	0
Defence PFAS Investigation & Management Program - Management Sites	Department of Defence	11/05/2022	11/05/2022	Monthly	2000m	0	0	0
Airservices Australia National PFAS Management Program	Airservices Australia	11/05/2022	11/05/2022	Monthly	2000m	0	0	0
Defence 3 Year Regional Contamination Investigation Program	Department of Defence	03/03/2022	03/03/2022	Quarterly	2000m	0	0	0
EPA Other Sites with Contamination Issues	Environment Protection Authority	16/02/2022	13/12/2018	Annually	1000m	0	0	0
Licensed Activities under the POEO Act 1997	Environment Protection Authority	10/05/2022	10/05/2022	Monthly	1000m	0	0	1
Delicensed POEO Activities still regulated by the EPA	Environment Protection Authority	10/05/2022	10/05/2022	Monthly	1000m	0	0	0
Former POEO Licensed Activities now revoked or surrendered	Environment Protection Authority	10/05/2022	10/05/2022	Monthly	1000m	6	6	7
UBD Business Directories (Premise & Intersection Matches)	Hardie Grant			Not required	150m	0	0	0
UBD Business Directories (Road & Area Matches)	Hardie Grant			Not required	150m	-	20	20
UBD Business Directory Dry Cleaners & Motor Garages/Service Stations (Premise & Intersection Matches)	Hardie Grant			Not required	500m	0	0	0
UBD Business Directory Dry Cleaners & Motor Garages/Service Stations (Road & Area Matches)	Hardie Grant			Not required	500m	-	0	0
Points of Interest	NSW Department of Customer Service - Spatial Services	19/08/2021	19/08/2021	Quarterly	1000m	4	6	34
Tanks (Areas)	NSW Department of Customer Service - Spatial Services	19/08/2021	19/08/2021	Quarterly	1000m	0	1	1
Tanks (Points)	NSW Department of Customer Service - Spatial Services	19/08/2021	19/08/2021	Quarterly	1000m	0	1	2
Major Easements	NSW Department of Customer Service - Spatial Services	19/08/2021	19/08/2021	Quarterly	1000m	1	1	6
State Forest	Forestry Corporation of NSW	25/02/2021	14/02/2021	Annually	1000m	0	0	0
NSW National Parks and Wildlife Service Reserves	NSW Office of Environment & Heritage	10/02/2022	31/12/2021	Annually	1000m	0	1	2
Hydrogeology Map of Australia	Commonwealth of Australia (Geoscience Australia)	08/10/2014	17/03/2000	Annually	1000m	1	1	1
Temporary Water Restriction (Botany Sands Groundwater Source) Order 2018	NSW Department of Planning, Industry and Environment	28/03/2022	23/02/2018	Annually	1000m	0	0	0
National Groundwater Information System (NGIS) Boreholes	Bureau of Meteorology; Water NSW	24/01/2022	24/01/2022	Annually	2000m	0	0	14

Dataset Name	Custodian	Supply Date	Currency Date	Update Frequency	Dataset Buffer (m)	No. Features On-site	No. Features within 100m	No. Features within Buffer
NSW Seamless Geology Single Layer: Rock Units	Department of Regional NSW	17/02/2022	01/05/2021	Annually	1000m	1	2	3
NSW Seamless Geology – Single Layer: Trendlines	Department of Regional NSW	17/02/2022	01/05/2021	Annually	1000m	1	1	5
NSW Seamless Geology – Single Layer: Geological Boundaries and Faults	Department of Regional NSW	17/02/2022	01/05/2021	Annually	1000m	0	0	0
Naturally Occurring Asbestos Potential	NSW Dept. of Industry, Resources & Energy	04/12/2015	24/09/2015	Unknown	1000m	0	0	0
Atlas of Australian Soils	Australian Bureau of Agriculture and Resource Economics and Sciences (ABARES)	19/05/2017	17/02/2011	As required	1000m	1	1	1
Soil Landscapes of Central and Eastern NSW	NSW Department of Planning, Industry and Environment	14/10/2020	27/07/2020	Annually	1000m	3	3	5
Environmental Planning Instrument Acid Sulfate Soils	NSW Department of Planning, Industry and Environment	06/04/2022	18/02/2022	Monthly	500m	0	-	-
Atlas of Australian Acid Sulfate Soils	CSIRO	19/01/2017	21/02/2013	As required	1000m	2	2	2
Dryland Salinity - National Assessment	National Land and Water Resources Audit	18/07/2014	12/05/2013	None planned	1000m	0	0	0
Dryland Salinity Potential of Western Sydney	NSW Department of Planning, Industry and Environment	12/05/2017	01/01/2002	None planned	1000m	3	4	4
Mining Subsidence Districts	NSW Department of Customer Service - Subsidence Advisory NSW	19/08/2021	05/08/2021	Quarterly	1000m	0	0	0
Current Mining Titles	NSW Department of Industry	20/04/2022	20/04/2022	Monthly	1000m	0	0	0
Mining Title Applications	NSW Department of Industry	20/04/2022	20/04/2022	Monthly	1000m	0	0	0
Historic Mining Titles	NSW Department of Industry	20/04/2022	20/04/2022	Monthly	1000m	11	11	11
Environmental Planning Instrument SEPP State Significant Precincts	NSW Department of Planning, Industry and Environment	15/11/2021	07/12/2018	Monthly	1000m	0	0	0
Environmental Planning Instrument Land Zoning	NSW Department of Planning, Industry and Environment	15/11/2021	05/11/2021	Monthly	1000m	1	4	27
Commonwealth Heritage List	Australian Government Department of the Agriculture, Water and the Environment	18/05/2021	20/11/2019	Annually	1000m	0	0	0
National Heritage List	Australian Government Department of the Agriculture, Water and the Environment	18/05/2021	20/11/2019	Annually	1000m	0	1	1
State Heritage Register - Curtilages	NSW Department of Planning, Industry and Environment	19/08/2021	25/06/2021	Quarterly	1000m	1	1	3
Environmental Planning Instrument Local Heritage	NSW Department of Planning, Industry and Environment	06/04/2022	25/03/2022	Monthly	1000m	1	1	2
Bush Fire Prone Land	NSW Rural Fire Service	09/05/2022	08/12/2021	Weekly	1000m	3	3	3
Ramsar Wetlands of Australia	Australian Government Department of Agriculture, Water and the Environment	28/03/2022	19/03/2020	Annually	1000m	0	0	0
Groundwater Dependent Ecosystems	Bureau of Meteorology	14/08/2017	15/05/2017	Annually	1000m	5	6	8
Inflow Dependent Ecosystems Likelihood	Bureau of Meteorology	14/08/2017	15/05/2017	Unknown	1000m	8	9	13
NSW BioNet Species Sightings	NSW Office of Environment & Heritage	09/05/2022	09/05/2022	Weekly	10000m	-	-	-



# Site Diagram

Warragamba Dam Wall, Warragamba, NSW 2752

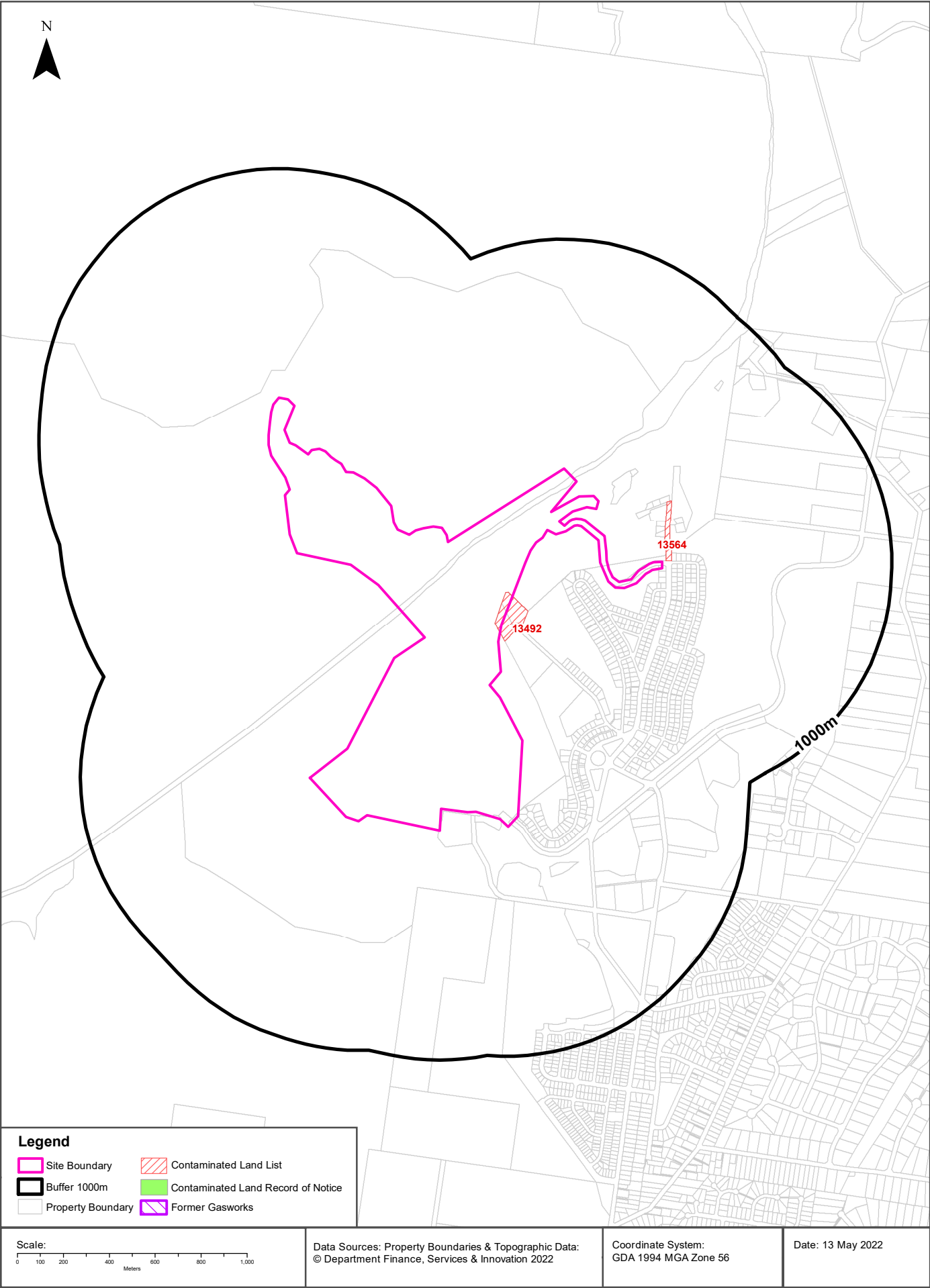


<b>Legend</b> <div><div></div> Site Boundary</div> <div><div></div> Internal Parcel Boundaries</div>	<b>Total Area:</b> 1.07km <sup>2</sup>	
	<b>Total Perimeter:</b> 8.65km	
	<b>Scale:</b> 0 50 100 200 300 400 500 Meters	
<b>Disclaimers:</b>  Measurements are approximate only and may have been simplified or smaller lengths removed for readability.  Parcels that make up a small percentage of the total site area have not been labelled for increased legibility.	<b>Data Source Aerial Imagery:</b> © Aerometrex Pty Ltd	
	<b>Coordinate System:</b> GDA 1994 MGA Zone 56	<b>Date:</b> 13 May 2022



# Contaminated Land

Warragamba Dam Wall, Warragamba, NSW 2752



# Contaminated Land

Warragamba Dam Wall, Warragamba, NSW 2752

## List of NSW contaminated sites notified to EPA

Records from the NSW EPA Contaminated Land list within the dataset buffer:

Map Id	Site	Address	Suburb	Activity	Management Class	Status	Location Confidence	Dist	Direction
13492	Warragamba Dam Viewing Platform	Eighteenth STREET	WARRAGAMB A	Unclassified	Regulation under CLM Act not required	Current EPA List	Premise Match	0m	On-site
13564	Megarrity's Creek Site	Weir Road	WARRAGAMB A	Unclassified	Regulation under CLM Act not required	Current EPA List	Road Match	14m	North East

The values within the EPA site management class in the table above, are given more detailed explanations in the table below:

EPA site management class	Explanation
Contamination being managed via the planning process (EP&A Act)	The EPA has completed an assessment of the contamination and decided that the contamination is significant enough to warrant regulation. The contamination of this site is managed by the consent authority under the Environmental Planning and Assessment Act 1979 (EP&A Act) planning approval process, with EPA involvement as necessary to ensure significant contamination is adequately addressed. The consent authority is typically a local council or the Department of Planning and Environment.
Contamination currently regulated under CLM Act	The EPA has completed an assessment of the contamination and decided that the contamination is significant enough to warrant regulation under the Contaminated Land Management Act 1997 (CLM Act). Management of the contamination is regulated by the EPA under the CLM Act. Regulatory notices are available on the EPA's Contaminated Land Public Record of Notices.
Contamination currently regulated under POEO Act	The EPA has completed an assessment of the contamination and decided that the contamination is significant enough to warrant regulation. Management of the contamination is regulated under the Protection of the Environment Operations Act 1997 (POEO Act). The EPA's regulatory actions under the POEO Act are available on the POEO public register.
Contamination formerly regulated under the CLM Act	The EPA has determined that the contamination is no longer significant enough to warrant regulation under the Contaminated Land Management Act 1997 (CLM Act). The contamination was addressed under the CLM Act.
Contamination formerly regulated under the POEO Act	The EPA has determined that the contamination is no longer significant enough to warrant regulation. The contamination was addressed under the Protection of the Environment Operations Act 1997 (POEO Act).
Contamination was addressed via the planning process (EP&A Act)	The EPA has determined that the contamination is no longer significant enough to warrant regulation. The contamination was addressed by the appropriate consent authority via the planning process under the Environmental Planning and Assessment Act 1979 (EP&A Act).
Ongoing maintenance required to manage residual contamination (CLM Act)	The EPA has determined that ongoing maintenance, under the Contaminated Land Management Act 1997 (CLM Act), is required to manage the residual contamination. Regulatory notices under the CLM Act are available on the EPA's Contaminated Land Public Record of Notices.
Regulation being finalised	The EPA has completed an assessment of the contamination and decided that the contamination is significant enough to warrant regulation under the Contaminated Land Management Act 1997. A regulatory approach is being finalised.
Regulation under the CLM Act not required	The EPA has completed an assessment of the contamination and decided that regulation under the Contaminated Land Management Act 1997 is not required.
Under assessment	The contamination is being assessed by the EPA to determine whether regulation is required. The EPA may require further information to complete the assessment. For example, the completion of management actions regulated under the planning process or Protection of the Environment Operations Act 1997. Alternatively, the EPA may require information via a notice issued under s77 of the Contaminated Land Management Act 1997 or issue a Preliminary Investigation Order.

NSW EPA Contaminated Land List Data Source: Environment Protection Authority  
© State of New South Wales through the Environment Protection Authority

## Contaminated Land

Warragamba Dam Wall, Warragamba, NSW 2752

### Contaminated Land: Records of Notice

Record of Notices within the dataset buffer:

Map Id	Name	Address	Suburb	Notices	Area No	Location Confidence	Distance	Direction
N/A	No records in buffer							

Contaminated Land Records of Notice Data Source: Environment Protection Authority

© State of New South Wales through the Environment Protection Authority

Terms of use and disclaimer for Contaminated Land: Record of Notices, please visit

<http://www.epa.nsw.gov.au/clm/clmdisclaimer.htm>

### Former Gasworks

Former Gasworks within the dataset buffer:

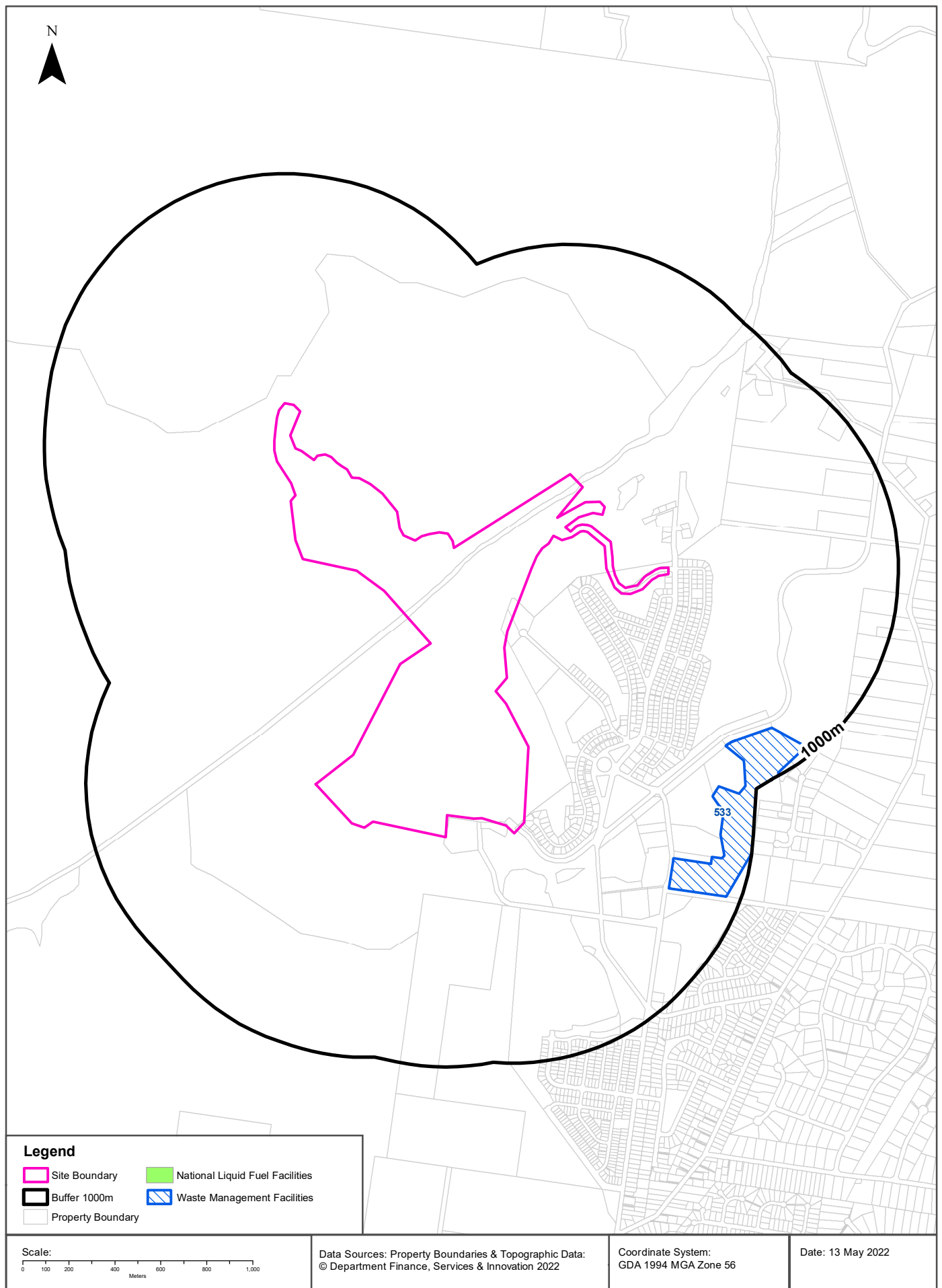
Map Id	Location	Council	Further Info	Location Confidence	Distance	Direction
N/A	No records in buffer					

Former Gasworks Data Source: Environment Protection Authority

© State of New South Wales through the Environment Protection Authority

# Waste Management & Liquid Fuel Facilities

Warragamba Dam Wall, Warragamba, NSW 2752



## Waste Management & Liquid Fuel Facilities

Warragamba Dam Wall, Warragamba, NSW 2752

### National Waste Management Site Database

Sites on the National Waste Management Site Database within the dataset buffer:

Site Id	Owner	Name	Address	Suburb	Class	Landfill	Reprocess	Transfer	Comments	Loc Conf	Dist	Direction
533	Wollondilly Shire Council	Warragamba Waste Management Centre		Warragamba	Landfill	Non-Operational			Landfill closed	Premise Match	668 m	South East

Waste Management Facilities Data Source: Geoscience Australia

Creative Commons 3.0 © Commonwealth of Australia <http://creativecommons.org/licenses/by/3.0/au/deed.en>

### National Liquid Fuel Facilities

National Liquid Fuel Facilities within the dataset buffer:

Map Id	Owner	Name	Address	Suburb	Class	Operational Status	Operator	Revision Date	Loc Conf	Dist	Direction
N/A	No records in buffer										

National Liquid Fuel Facilities Data Source: Geoscience Australia

Creative Commons 3.0 © Commonwealth of Australia <http://creativecommons.org/licenses/by/3.0/au/deed.en>



# PFAS Investigation & Management Programs

Warragamba Dam Wall, Warragamba, NSW 2752

## EPA PFAS Investigation Program

Sites that are part of the EPA PFAS investigation program, within the dataset buffer:

Map ID	Site	Address	Loc Conf	Dist	Dir
N/A	No records in buffer				

EPA PFAS Investigation Program: Environment Protection Authority  
© State of New South Wales through the Environment Protection Authority

## Defence PFAS Investigation Program

Sites being investigated by the Department of Defence for PFAS contamination within the dataset buffer:

Map ID	Base Name	Address	Loc Conf	Dist	Dir
N/A	No records in buffer				

Defence PFAS Investigation Program Data Custodian: Department of Defence, Australian Government

## Defence PFAS Management Program

Sites being managed by the Department of Defence for PFAS contamination within the dataset buffer:

Map ID	Base Name	Address	Loc Conf	Dist	Dir
N/A	No records in buffer				

Defence PFAS Management Program Data Custodian: Department of Defence, Australian Government

## Airservices Australia National PFAS Management Program

Sites being investigated or managed by Airservices Australia for PFAS contamination within the dataset buffer:

Map ID	Site Name	Impacts	Loc Conf	Dist	Dir
N/A	No records in buffer				

Airservices Australia National PFAS Management Program Data Custodian: Airservices Australia

# Defence Sites

Warragamba Dam Wall, Warragamba, NSW 2752

## Defence 3 Year Regional Contamination Investigation Program

Sites which have been assessed as part of the Defence 3 Year Regional Contamination Investigation Program within the dataset buffer:

Property ID	Base Name	Address	Known Contamination	Loc Conf	Dist	Dir
N/A	No records in buffer					

Defence 3 Year Regional Contamination Investigation Program, Data Custodian: Department of Defence, Australian Government

## EPA Other Sites with Contamination Issues

Warragamba Dam Wall, Warragamba, NSW 2752

### EPA Other Sites with Contamination Issues

This dataset contains other sites identified on the EPA website as having contamination issues. This dataset currently includes:

- James Hardie asbestos manufacturing and waste disposal sites
- Radiological investigation sites in Hunter's Hill
- Pasminco Lead Abatement Strategy Area

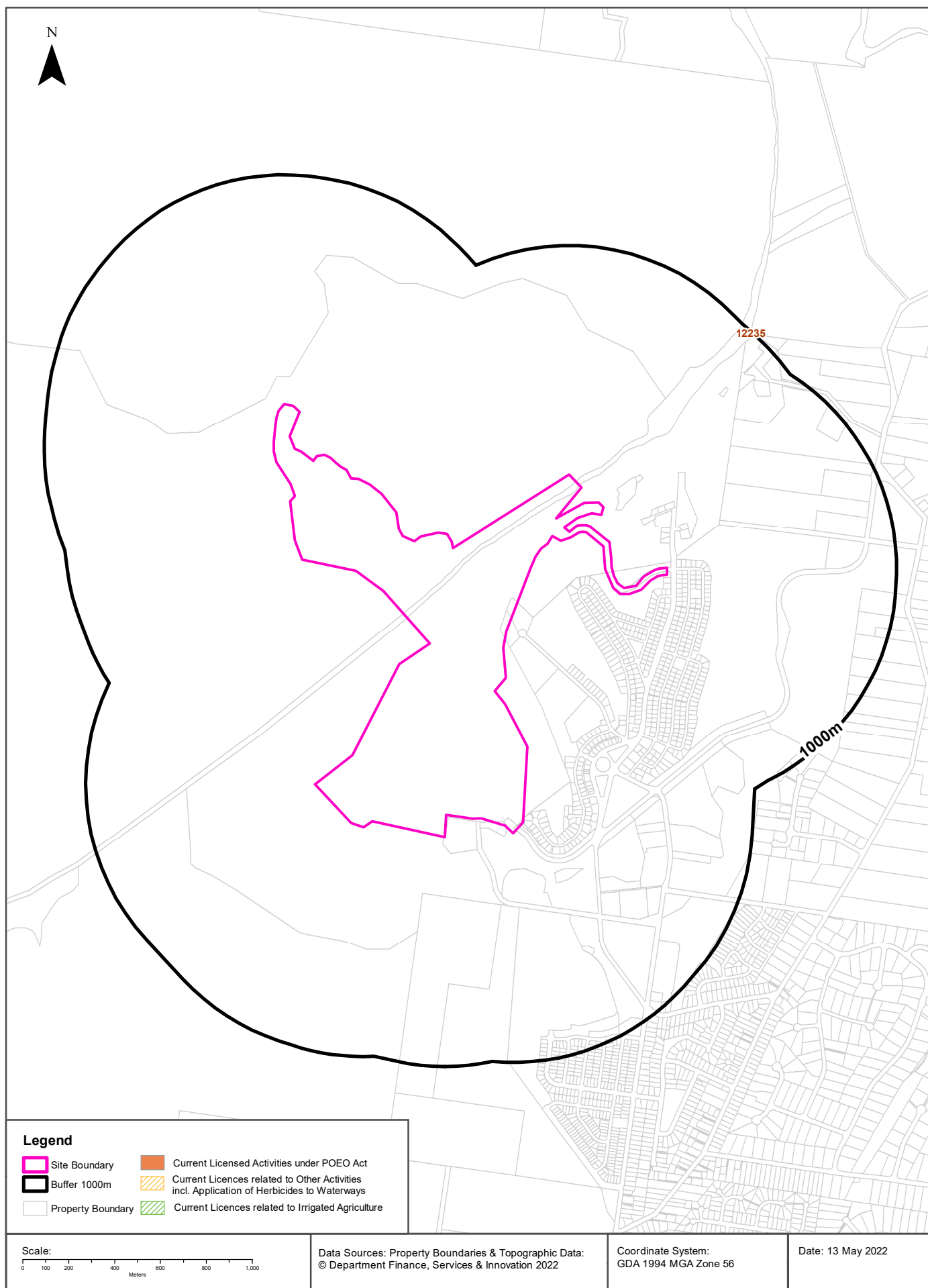
Sites within the dataset buffer:

Site Id	Site Name	Site Address	Dataset	Comments	Location Confidence	Distance	Direction
N/A	No records in buffer						

EPA Other Sites with Contamination Issues: Environment Protection Authority  
© State of New South Wales through the Environment Protection Authority

# Current EPA Licensed Activities

Warragamba Dam Wall, Warragamba, NSW 2752



## EPA Activities

Warragamba Dam Wall, Warragamba, NSW 2752

## Licensed Activities under the POEO Act 1997

Licensed activities under the Protection of the Environment Operations Act 1997, within the dataset buffer:

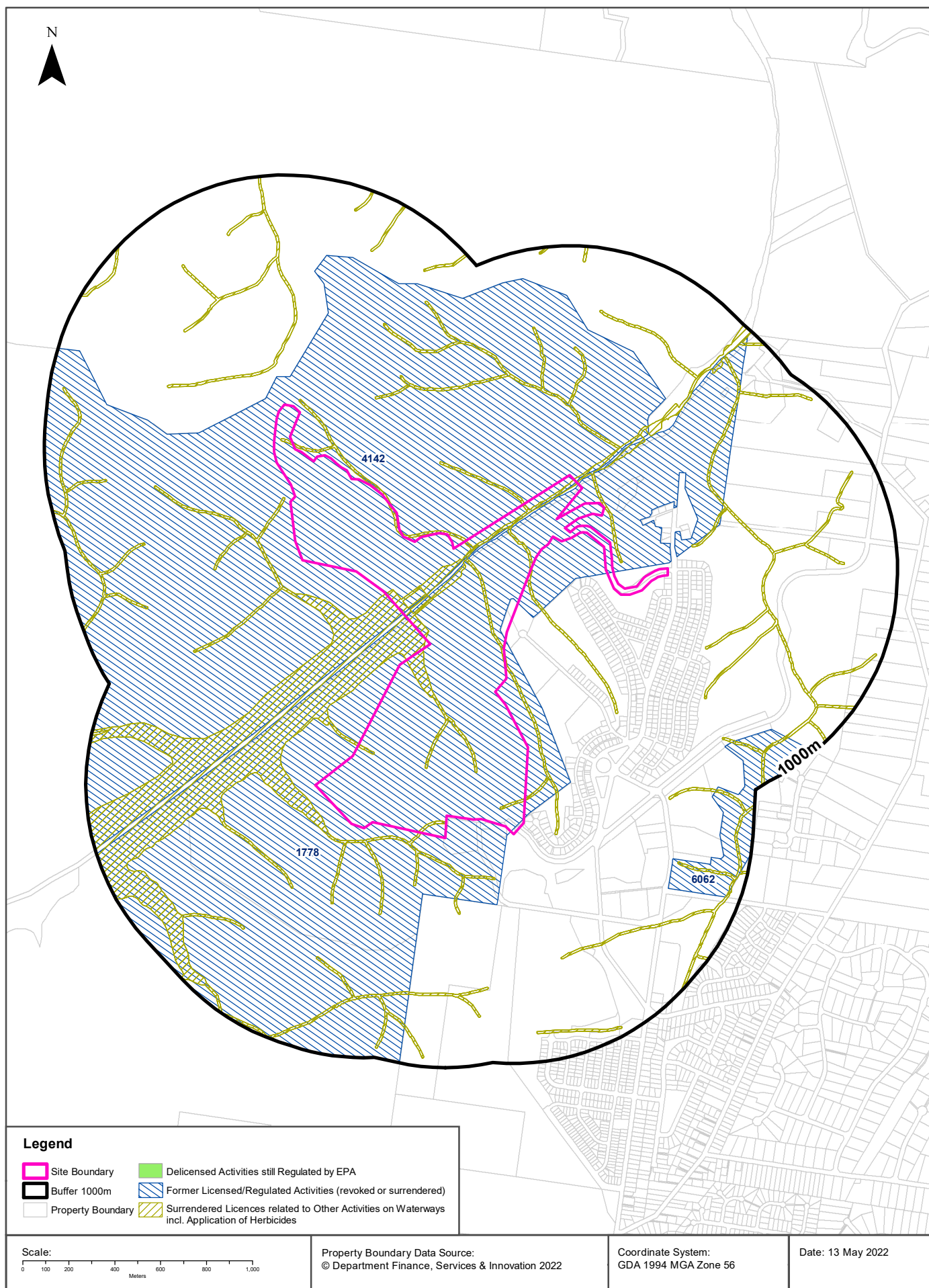
EPL	Organisation	Name	Address	Suburb	Activity	Loc Conf	Distance	Direction
12235	SYDNEY WATER CORPORATION	WALLACIA SEWAGE TREATMENT SYSTEM	including the STP at NORTONS BASIN ROAD	WALLACIA	Sewage treatment processing by small plants	Premise Match	984m	North East

POEO Licence Data Source: Environment Protection Authority

© State of New South Wales through the Environment Protection Authority

# Delicensed & Former Licensed EPA Activities

Warragamba Dam Wall, Warragamba, NSW 2752



## EPA Activities

Warragamba Dam Wall, Warragamba, NSW 2752

### Delicensed Activities still regulated by the EPA

Delicensed activities still regulated by the EPA, within the dataset buffer:

Licence No	Organisation	Name	Address	Suburb	Activity	Loc Conf	Distance	Direction
N/A	No records in buffer							

Delicensed Activities Data Source: Environment Protection Authority  
© State of New South Wales through the Environment Protection Authority

### Former Licensed Activities under the POEO Act 1997, now revoked or surrendered

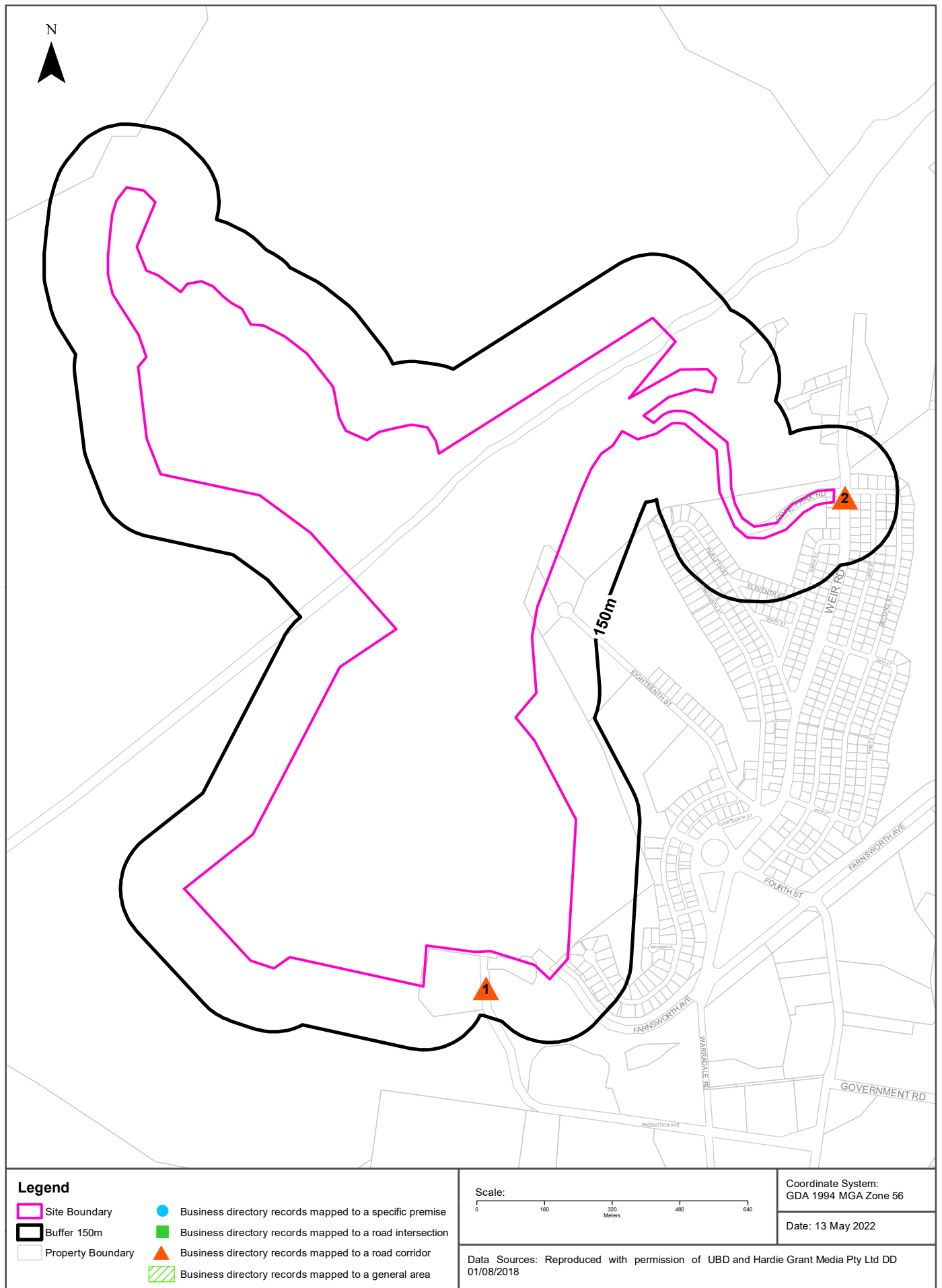
Former Licensed activities under the Protection of the Environment Operations Act 1997, now revoked or surrendered, within the dataset buffer:

Licence No	Organisation	Location	Status	Issued Date	Activity	Loc Conf	Distance	Direction
1778	SYDNEY WATER CORPORATION	END OF WEIR ROAD, WARRAGAMBA, NSW 2752	Surrendered	25/05/2000	Sewage treatment processing by small plants	Premise Match	0m	On-site
4142	ORIGIN ENERGY ERARING PTY LTD	VALVE HOUSE ROAD, WARRAGAMBA, NSW 2752	Surrendered	26/09/2000	Generation of electrical power otherwise than from coal, diesel or gas	Premise Match	0m	On-site
4390	WOLLONDILLY SHIRE COUNCIL	WATERWAYS OF WOLLONDILLY SHIRE COUNCIL	Surrendered	07/09/2000	Other Activities	Network of Features	0m	On-site
4653	LUHRMANN ENVIRONMENT MANAGEMENT PTY LTD	WATERWAYS THROUGHOUT NSW	Surrendered	06/09/2000	Other Activities / Non Scheduled Activity - Application of Herbicides	Network of Features	0m	On-site
4838	Robert Orchard	Various Waterways throughout New South Wales - SYDNEY NSW 2000	Surrendered	07/09/2000	Other Activities / Non Scheduled Activity - Application of Herbicides	Network of Features	0m	On-site
6630	SYDNEY WEED & PEST MANAGEMENT PTY LTD	WATERWAYS THROUGHOUT NSW - PROSPECT, NSW, 2148	Surrendered	09/11/2000	Other Activities / Non Scheduled Activity - Application of Herbicides	Network of Features	0m	On-site
6062	WOLLONDILLY SHIRE COUNCIL	WARRAGAMBA WASTE MANAGEMENT CENTRE, PRODUCTION AVE, WARRAGAMBA	Surrendered	20/10/2000	Waste disposal by application to land	Premise Match	668m	South East

Former Licensed Activities Data Source: Environment Protection Authority  
© State of New South Wales through the Environment Protection Authority

# Historical Business Directories

Warragamba Dam Wall, Warragamba, NSW 2752





## Historical Business Directories

Warragamba Dam Wall, Warragamba, NSW 2752

### Business Directory Records 1950-1991 Premise or Road Intersection Matches

Universal Business Directory records from years 1991, 1986, 1982, 1970, 1961 & 1950, mapped to a premise or road intersection within the dataset buffer:

Map Id	Business Activity	Premise	Ref No.	Year	Location Confidence	Distance to Property Boundary or Road Intersection	Direction
N/A	No records in buffer						

Reproduced with permission of UBD and Hardie Grant Media Pty Ltd DD 01/08/2018

## Business Directory Records 1950-1991

### Road or Area Matches

Universal Business Directory records from years 1991, 1986, 1982, 1970, 1961 & 1950, mapped to a road or an area, within the dataset buffer. Records are mapped to the road when a building number is not supplied, cannot be found, or the road has been renumbered since the directory was published:

Map Id	Business Activity	Premise	Ref No.	Year	Location Confidence	Distance to Road Corridor or Area
1	Abrasive Mfrs &/or Imps &/or Dists	Abrasiflex, Lot 100, Production Ave, Warragamba 2752	33316	1991	Road Match	10m
	Furniture Mfrs &/or W/salers General	Berryman Furniture Co., Production Ave., Warragamba. 2752	47030	1991	Road Match	10m
	Buildings Pre-Fabricated, Portable &/or Modular Mfrs &/or Dists &/or Erectors	Econo Steel Aust Pty Ltd, Production Ave, Warragamba 2752	37521	1991	Road Match	10m
	Roll Forming Specialists	Maxspan Purlins, (Division of K.H. Stramit Corp. Ltd), Lot 102 Production Ave Warragamba 2752	61155	1991	Road Match	10m
	Roofing Material Mfrs &/or Dists	Maxspan Purlins, (Division of K. H. Stramit Corp. Ltd) Lot 102 Production Ave Warragamba 2752	61245	1991	Road Match	10m
	Steel Fabricators	Rylebout Pty Ltd, 102 Production Ave Warragamba 2752	63425	1991	Road Match	10m
	Engineers Structural	Rylebout Pty. Ltd., 102 Production Ave., Warragamba 2752	44876	1991	Road Match	10m
	ABRASIVE MFRS. &/OR DIST.	Abrasiflex, Lot 100 Production Ave., Warragamba. 2752	43	1986	Road Match	10m
	GRINDING WHEEL MFRS. &/OR DIST.	Abrasiflex, Lot 100 Production Ave., Warragamba. 2752	40417	1986	Road Match	10m
	ENGINEERS – GENERAL &/ OR MANUFACTURING &/ OR MECHANICAL.	Alton Australia Pty. Ltd., Production Ave., Warragamba. 2752	29712	1986	Road Match	10m
	ENGINEERS – FABRICATING.	Broomhead, J. W. Pty. Ltd., Production Ave., Warragamba. 2752	29371	1986	Road Match	10m
	ENGINEERS – GENERAL &/ OR MANUFACTURING &/ OR MECHANICAL.	Broomhead, J. W. Pty. Ltd., Production Ave., Warragamba. 2752	29811	1986	Road Match	10m
	ENGINEERS-CONSTRUCTIONAL.	Broomhead, J. W. Pty. Ltd., Production Ave., Warragamba. 2752	28765	1986	Road Match	10m
	BUILDERS SUPPLIERS.	Monier Maxspan, Production Ave., Warragamba, 2752	8705	1986	Road Match	10m
	FURNITURE-GENERAL-MFRS. &/OR W/SALERS.	Pullman Furniture Co, Production Ave., Warragamba 2752	37565	1986	Road Match	10m
	FURNITURE-BEDROOM-MFRS. &/OR W/SALERS.	Pullman Furniture Co., Production Ave., Warragamba. 2752	36775	1986	Road Match	10m
	ABRASIVE MFRS. &/OR DIST.	Abrasiflex, Lot 100 Production Ave., Warragamba. 2752.	45	1982	Road Match	10m
	FURNITURE - BEDROOM - MFRS.&/OR W/SALERS. (F7325)	Pullman Furniture Co, Production Ave., Warragamba. 2752.	34365	1982	Road Match	10m
	FURNITURE-GENERAL-MFRS.&/OR W/SALERS. (F7675)	Pullman Furniture Co., Production Ave., Warragamba. 2752.	35101	1982	Road Match	10m
2	SCHOOLS - KINDERGARTEN, DAY NURSERY.	Warragamba Pre-School, Weir Rd., Warragamba. 2752	84980	1986	Road Match	15m

Reproduced with permission of UBD and Hardie Grant Media Pty Ltd DD 01/08/2018

## Historical Business Directories

Warragamba Dam Wall, Warragamba, NSW 2752

### Dry Cleaners, Motor Garages & Service Stations 1948-1993 Premise or Road Intersection Matches

Dry Cleaners, Motor Garages & Service Stations from UBD Business Directories, mapped to a premise or road intersection, within the dataset buffer.

Note: The Universal Business Directories were published between 1948 and 1993. Dry Cleaners, Motor Garages & Service Stations have been extracted from all of these directories except the following years 1951, 1955, 1957, 1960, 1963, 1973, 1974, 1977, 1987.

Map Id	Business Activity	Premise	Ref No.	Year	Location Confidence	Distance to Property Boundary or Road Intersection	Direction
N/A	No records in buffer						

Reproduced with permission of UBD and Hardie Grant Media Pty Ltd DD 01/08/2018

## Dry Cleaners, Motor Garages & Service Stations 1948-1993

### Road or Area Matches

Dry Cleaners, Motor Garages & Service Stations from UBD Business Directories, mapped to a road or an area, within the dataset buffer. Records are mapped to the road when a building number is not supplied, cannot be found, or the road has been renumbered since the directory was published.

Note: The Universal Business Directories were published between 1948 and 1993. Dry Cleaners, Motor Garages & Service Stations have been extracted from all of these directories except the following years 1951, 1955, 1957, 1960, 1963, 1973, 1974, 1977, 1987.

Map Id	Business Activity	Premise	Ref No.	Year	Location Confidence	Distance to Road Corridor or Area
N/A	No records in buffer					

Reproduced with permission of UBD and Hardie Grant Media Pty Ltd DD 01/08/2018



# Aerial Imagery 2021

Warragamba Dam Wall, Warragamba, NSW 2752





# Aerial Imagery 2016

Warragamba Dam Wall, Warragamba, NSW 2752



Scale: 0 140 280 420 560 Meters	Data Source Aerial Imagery: © Aerometrex Pty Ltd	Coordinate System: GDA 1994 MGA Zone 56	Date: 13 May 2022
---------------------------------------	---	--	-------------------



# Aerial Imagery 2011

Warragamba Dam Wall, Warragamba, NSW 2752



Scale:  
0 140 280 420 560  
Meters

Data Source Aerial Imagery:  
© Aerometrex Pty Ltd

Coordinate System:  
GDA 1994 MGA Zone 56

Date: 13 May 2022



Aerial Imagery 2007


Warragamba Dam Wall, Warragamba, NSW 2752





Aerial Imagery 1994

Warragamba Dam Wall, Warragamba, NSW 2752



FF2.0 EC 0 SP- v/h.01177 60%

**Legend**

- Site Boundary
- Buffer 150m

Scale: 0 140 280 420 560 Meters	Data Source Aerial Imagery: © NSW Department of Customer Service	Coordinate System: GDA 1994 MGA Zone 56	Date: 15 May 2022
---------------------------------------	---	--	-------------------









<div>Scale:</div> <div><div>0</div><div>140</div><div>280</div><div>420</div><div>560</div></div> <div>Meters</div>	<div>Data Sources: Aerial Imagery:</div> <div>© NSW Department of Customer Service</div>	<div>Coordinate System:</div> <div>GDA 1994 MGA Zone 56</div>	<div>Date: 13 May 2022</div>
---	--	---	------------------------------



Aerial Imagery 1986

Warragamba Dam Wall, Warragamba, NSW 2752



Scale: 0 140 280 420 560 Meters	Data Source Aerial Imagery: © NSW Department of Customer Service	Coordinate System: GDA 1994 MGA Zone 56	Date: 15 May 2022
---------------------------------------	---	--	-------------------