Australian Government

BUILDING OUR FUTURE

NSW GOVERNMENT

Coffs Harbour Bypass

Environmental Impact Statement

September 2019

VOLUME 4C

Noise and vibration assessment

Appendix G

Sub-appendix J – Construction noise results



RMS.19.1318
ISBN: 978-1-925891-64-5

Sub-appendix J

Construction noise results

Appendix J

Construction Noise Results

J1 Construction noise results tables

J1.1 Ancillary Sites

Receiver ID	Address	Receiver type	Study area	Predicted construction noise level		Construction Noise Management Levels, dBLAeq 15minute						65 max	Exceedances, dB						65 max	Triggers for additional mitigation																				Sleep disturbance screening criterion	Sleep disturbance >65 max
						Standard Hours		Outside of Standard Hours			Sleep Disturbance (Screening RBL+15[7])		Standard Hours		Outside of Standard Hours			Sleep Disturbance (Screening RBL+15[7])		All Hours	Standard Hours					Outside of Standard Hours															
																					Daytime					Daytime				Evening				Night							
				LAeq	LAmax	Highly noise affected	Noise affected (RBL+10 dB)	Noise affected (RBL+5dB)					Highly noise affected	Noise affected (>RBL+10 dB)	Noise affected (RBL + 5dB)																									
						Day[3]	Day[3]	Day[4]	Evening[5]	Night[6]			Day[3]	Day[3]	Day[4]	Evening[5]	Night[6]			Highly noise affected >75dBA	Noticeable >NML	Clearly audible <NML+10	Moderately intrusive <=NML+20	Highly intrusive >NML+20	Noticeable <NML	Clearly audible <NML+15	Moderately intrusive <=NML+25	Highly intrusive >NML+25	Noticeable <NML	Clearly audible <NML+15	Moderately intrusive <=NML+25	Highly intrusive >NML+25	Noticeable <NML	Clearly audible <NML+15	Moderately intrusive <=NML+25	Highly intrusive >NML+25		
NCA01.RES.0001.01	539 Pacific Hwy Boambee New South Wales 2450	Residential	NCA01	<35	<35	75	68	63	56	44	54	65	-	-	-	-	-	-	-																			
NCA01.RES.0002.01	539 Pacific Hwy Boambee New South Wales 2450	Residential	NCA01	<35	<35	75	68	63	56	44	54	65	-	-	-	-	-	-	-																			
NCA01.RES.0005.01	539 Pacific Hwy Boambee New South Wales 2450	Residential	NCA01	<35	<35	75	68	63	56	44	54	65	-	-	-	-	-	-	-																			
NCA01.RES.0006.01	539 Pacific Hwy Boambee New South Wales 2450	Residential	NCA01	<35	<35	75	68	63	56	44	54	65	-	-	-	-	-	-	-																			
NCA01.RES.0009.01	539 Pacific Hwy Boambee New South Wales 2450	Residential	NCA01	<35	<35	75	68	63	56	44	54	65	-	-	-	-	-	-	-																			
NCA01.RES.0013.01	539 Pacific Hwy Boambee New South Wales 2450	Residential	NCA01	<35	<35	75	68	63	56	44	54	65	-	-	-	-	-	-	-																			
NCA01.RES.0014.01	539 Pacific Hwy Boambee New South Wales 2450	Residential	NCA01	<35	<35	75	68	63	56	44	54	65	-	-	-	-	-	-	-																			
NCA01.RES.0015.01	539 Pacific Hwy Boambee New South Wales 2450	Residential	NCA01	<35	<35	75	68	63	56	44	54	65	-	-	-	-	-	-	-																			
NCA01.RES.0016.01	539 Pacific Hwy Boambee New South Wales 2450	Residential	NCA01	<35	<35	75	68	63	56	44	54	65	-	-	-	-	-	-	-																			
NCA01.RES.0019.01	539 Pacific Hwy Boambee New South Wales 2450	Residential	NCA01	<35	<35	75	68	63	56	44	54	65	-	-	-	-	-	-	-																			
NCA01.RES.0020.01	539 Pacific Hwy Boambee New South Wales 2450	Residential	NCA01	<35	<35	75	68	63	56	44	54	65	-	-	-	-	-	-	-																			
NCA01.RES.0021.01	539 Pacific Hwy Boambee New South Wales 2450	Residential	NCA01	<35	<35	75	68	63	56	44	54	65	-	-	-	-	-	-	-																			
NCA01.RES.0022.01	539 Pacific Hwy Boambee New South Wales 2450	Residential	NCA01	<35	<35	75	68	63	56	44	54	65	-	-	-	-	-	-	-																			
NCA01.RES.0023.01	539 Pacific Hwy Boambee New South Wales 2450	Residential	NCA01	<35	<35	75	68	63	56	44	54	65	-	-	-	-	-	-	-																			
NCA01.RES.0025.01	539 Pacific Hwy Boambee New South Wales 2450	Residential	NCA01	<35	<35	75	68	63	56	44	54	65	-	-	-	-	-	-	-																			
NCA01.RES.0027.01	539 Pacific Hwy Boambee New South Wales 2450	Residential	NCA01	<35	<35	75	68	63	56	44	54	65	-	-	-	-	-	-	-																			
NCA01.RES.0028.01	537 Pacific Hwy Boambee New South Wales 2450	Residential	NCA01	<35	<35	75	68	63	56	44	54	65	-	-	-	-	-	-	-																			
NCA01.RES.0031.01	539 Pacific Hwy Boambee New South Wales 2450	Residential	NCA01	<35	<35	75	68	63	56	44	54	65	-	-	-	-	-	-	-																			
NCA01.RES.0036.01	539 Pacific Hwy Boambee New South Wales 2450	Residential	NCA01	<35	<35	75	68	63	56	44	54	65	-	-	-	-	-	-	-																			
NCA01.RES.0037.01	539 Pacific Hwy Boambee New South Wales 2450	Residential	NCA01	<35	<35	75	68	63	56	44	54	65	-	-	-	-	-	-	-																			
NCA01.RES.0046.01	539 Pacific Hwy Boambee New South Wales 2450	Residential	NCA01	<35	<35	75	68	63	56	44	54	65	-	-	-	-	-	-	-																			
NCA01.RES.0047.01	539 Pacific Hwy Boambee New South Wales 2450	Residential	NCA01	<35	<35	75	68	63	56	44	54	65	-	-	-	-	-	-	-																			
NCA01.RES.0051.01	539 Pacific Hwy Boambee New South Wales 2450	Residential	NCA01	<35	<35	75	68	63	56	44	54	65	-	-	-	-	-	-	-																			
NCA01.RES.0055.01	539 Pacific Hwy Boambee New South Wales 2450	Residential	NCA01	<35	<35	75	68	63	56	44	54	65	-	-	-	-	-	-	-																			
NCA01.RES.0056.01	539 Pacific Hwy Boambee New South Wales 2450	Residential	NCA01	<35	<35	75	68	63	56	44	54	65	-	-	-	-	-	-	-																			
NCA01.RES.0057.01	539 Pacific Highway Boambee New South Wales 2450	Residential	NCA01	<35	<35	75	68	63	56	44	54	65	-	-	-	-	-	-	-																			
NCA01.RES.0058.01	539 Pacific Hwy Boambee New South Wales 2450	Residential	NCA01	<35	<35	75	68	63	56	44	54	65	-	-	-	-	-	-	-																			
NCA02.COM.0001.01	Pacific Hwy Boambee New South Wales 2450	Commercial	NCA02	<35	<35	-	70	70	-	-	-	-	-	-	-	-	-	-	-																			
NCA02.COM.0002.01	542-568 Pacific Hwy Boambee New South Wales 2450	Commercial	NCA02	<35	<35	-	70	70	-	-	-	-	-	-	-	-	-	-	-																			
NCA02.COM.0003.01	Pacific Hwy Boambee New South Wales 2450	Commercial	NCA02	<35	<35	-	70	70	-	-	-	-	-	-	-	-	-	-	-																			
NCA02.COM.0004.01	Pacific Hwy Boambee New South Wales 2450	Commercial	NCA02	<35	<35	-	70	70	-	-	-	-	-	-	-	-	-	-	-																			
NCA02.COM.0005.01	542-568 Pacific Hwy Boambee New South Wales 2450	Commercial	NCA02	<35	<35	-	70	70	-	-	-	-	-	-	-	-	-	-	-																			
NCA02.COM.0006.01	542-568 Pacific Hwy Boambee New South Wales 2450	Commercial	NCA02	<35	<35	-	70	70	-	-	-	-	-	-	-	-	-	-	-																			
NCA02.COM.0007.01	Pacific Hwy Boambee New South Wales 2450	Commercial	NCA02	<35	<35	-	70	70	-	-	-	-	-	-	-	-	-	-	-																			
NCA02.COM.0008.01	574 Pacific Hwy Boambee New South Wales 2450	Commercial	NCA02	<35	<35	-	70	70	-	-	-	-	-	-	-	-	-	-	-																			
NCA02.COM.0009.01	Boambee equestrian centre	Commercial	NCA02	<35	<35	-	70	70	-	-	-	-	-	-	-	-	-	-	-																			
NCA02.RES.0001.01	Pacific Hwy Boambee New South Wales 2450	Residential	NCA02	<35	<35	75	57	52	50	44	54	65	-	-	-	-	-	-	-																			
NCA02.RES.0004.01	498a Pacific Hwy Boambee New South Wales 2450	Residential	NCA02	<35	<35	75	57	52	50	44	54	65	-	-	-	-	-	-	-																			
NCA02.RES.0005.01	498d Pacific Hwy Boambee New South Wales 2450	Residential	NCA02	<35	<35	75	57	52	50	44	54	65	-	-	-	-	-	-	-																			
NCA02.RES.0007.01	542-568 Pacific Hwy Boambee New South Wales 2450	Residential	NCA02	<35	<35	75	57	52	50	44	54	65	-	-	-	-	-	-	-																			
NCA02.RES.0009.01	570 Pacific Hwy Boambee New South Wales 2450	Residential	NCA02	<35	<35	75	57	52	50	44	54	65	-	-	-	-	-	-	-																			
NCA02.RES.0010.01	498e Pacific Hwy Boambee New South Wales 2450	Residential	NCA02	36	<35	75	57	52	50	44	54	65	-	-	-	-	-	-	-																			
NCA02.RES.0012.01	568 Pacific Hwy Boambee New South Wales 2450	Residential	NCA02	<35	<35	75	57	52	50	44	54	65	-	-	-	-	-	-	-																			
NCA02.RES.0013.01	498d Pacific Hwy Boambee New South Wales 2450	Residential	NCA02	<35	<35	75	57	52	50	44	54	65	-	-	-	-	-	-	-																			
NCA02.RES.0015.01	536c Pacific Hwy Boambee New South Wales 2450	Residential	NCA02	<35	<35	75	57	52	50	44	54	65	-	-	-	-	-	-	-																			
NCA02.RES.0016.01	498a Pacific Hwy Boambee New South Wales 2450	Residential	NCA02	<35	<35	75	57	52	50	44	54	65	-	-	-	-	-	-	-																			
NCA02.RES.0017.01	574 Pacific Hwy Boambee New South Wales 2450	Residential	NCA02	<35	<35	75	57	52	50	44	54	65	-	-	-	-	-	-	-																			
NCA02.RES.0018.01	498 Pacific Hwy Boambee New South Wales 2450	Residential	NCA02	38	36	75	57	52	50	44	54	65	-	-	-	-	-	-	-																			
NCA02.RES.0019.01	498d Pacific Highway Boambee New South Wales 2450	Residential	NCA02	<35	<35	75	57	52	50	44	54	65	-	-	-	-	-	-	-																			
NCA03.COM.0001.01	11 Royal Poinciana Way Coffs Harbour New South Wales 2450	Commercial	NCA03	35	<35	-	70	70	-	-	-	-	-	-	-	-	-	-	-																			
NCA03.COM.0002.01	5 Ted Ovens Drive Coffs Harbour New South Wales 2450	Commercial	NCA03	36	<35	-	70	70	-	-	-	-	-	-	-	-	-	-	-																			
NCA03.COM.0003.01	Coffs Coast Sport and Leisure Park, Coffs Harbour NSW 2450	Commercial	NCA03	40	38	-	70	70	-	-	-	-	-	-	-	-	-	-	-																			
NCA03.COM.0004.01	Coffs Coast Sport and Leisure Park, Coffs Harbour NSW 2450	Commercial	NCA03	40	38	-	70	70	-	-	-	-	-	-	-	-	-	-	-																			
NCA03.HOS.0001.01	1 Ted Ovens Drive Coffs Harbour New South Wales 2450	Hospital	NCA03	39	37	-	55	55	55	55	-	-	-	-	-	-	-	-	-																			
NCA03.RES.0002.01	Deckchairs Cafe Bar Pacific Hwy Coffs Harbour New South Wales 2450	Residential	NCA03	37	35	75	57	52	50	44	54	65	-	-	-	-	-	-	-																			
NCA03.RES.0010.01	11 Royal Poinciana Way Coffs Harbour New South Wales 2450	Residential	NCA03	<35	<35	75	57	52	50	44	54	65	-	-	-	-	-	-	-																			
NCA03.RES.0011.01	10 Royal Poinciana Way Coffs Harbour New South Wales 2450	Residential	NCA03	38	36	75	57	52	50	44	54	65	-	-	-	-	-	-	-																			
NCA03.RES.0013.01	11 Parkland Parade Coffs Harbour New South Wales 2450	Residential	NCA03	37	38	75	57	52	50	44	54	65	-	-	-	-	-	-	-																			
NCA03.RES.0014.01	15 Royal Poinciana Way Coffs Harbour New South Wales 2450	Residential	NCA03	<35	<35	75	57	52	50	44	54	65	-	-	-	-	-	-	-																			
NCA03.RES.0015.01	12 Royal Poinciana Way Coffs Harbour New South Wales 2450	Residential	NCA03	37	35	75	57	52	50	44	54	65	-	-	-	-	-	-	-																			
NCA03.RES.0016.01	8 Haven Close Coffs Harbour New South Wales 2450	Residential	NCA03	38	38	75	57	52	50	44	54	65	-	-	-	-	-	-	-																			
NCA03.RES.0017.01	4 Haven Close Coffs Harbour New South Wales 2450	Residential	NCA03	38	38	75	57	52	50	44	54	65	-	-	-	-	-	-	-																			
NCA03.RES.0018.01	4 Royal Poinciana Way Coffs Harbour New South Wales 2450	Residential	NCA03	38	35	75	57	52	50	44	54	65	-	-	-	-	-	-	-																			
NCA03.RES.0019.01	7 Royal Poinciana Way Coffs Harbour New South Wales 2450	Residential	NCA03	35	<35	75	57	52	50	44	54	65	-	-	-	-	-	-	-																			
NCA03.RES.0020.01	10 Haven Close Coffs Harbour New South Wales 2450	Residential	NCA03	38	39	75	57	52	50	44	54	65	-	-	-	-	-	-	-																			
NCA03.RES.0021.01	3 Royal Poinciana Way Coffs Harbour New South Wales 2450	Residential	NCA03	<35	<35	75	57	52	50	44	54	65	-	-	-	-	-	-	-																			
NCA03.RES.0022.01	3 Royal Poinciana Way Coffs Harbour New South Wales 2450	Residential	NCA03	<35	<35	75	57	52	50	44	54	65	-	-	-	-	-	-	-																			
NCA03.RES.0023.01	7 Haven Close Coffs Harbour New South Wales 2450	Residential	NCA03	39	38	75	57	52	50	44	54	65	-	-	-	-	-	-	-																			
NCA03.RES.0024.01	10 Haven Close Coffs Harbour New South Wales 2450	Residential	NCA03	39	39	75	57	52	50	44	54	65	-	-	-	-	-	-	-																			
NCA03.RES.0025.01	9 Parkland Parade Coffs Harbour New South Wales 2450	Residential	NCA03	37	37	75	57	52	50	44	54	65	-	-	-	-	-	-	-																			
NCA03.RES.0026.01	5 Royal Poinciana Way Coffs Harbour New South Wales 2450	Residential	NCA03	<35	<35	75	57	52	50	44	54	65	-	-	-	-	-	-	-																			
NCA03.RES.0027.01	3 Parkland Parade Coffs Harbour New South Wales 2450	Residential	NCA03	38	36	75	57	52	50	44	54	65	-	-	-	-	-	-	-																			
NCA03.RES.0028.01	8 Royal Poinciana Way Coffs Harbour New South Wales 2450	Residential	NCA03	38	36	75	57	52	50	44	54	65	-	-	-	-	-	-	-																			
NCA03.RES.0029.01	6 Royal Poinciana Way Coffs Harbour New South Wales 2450	Residential	NCA03	38	35	75	57	52	50	44	54	65	-	-	-	-	-	-	-																			
NCA03.RES.0030.01	5 Ted Ovens Drive Coffs Harbour New South Wales 2450	Residential	NCA03	<35	<35	75	57	52	50	44	54	65	-	-	-	-	-	-	-																			
NCA03.RES.0031.01	Elements Estate	Residential	NCA03	<35	<35	75	57	52	50	44	54	65	-	-	-	-	-	-	-																			
NCA03.RES.0032.01	Elements Estate	Residential	NCA03	<35	<35	75	57	52	50	44	54	65	-	-	-	-	-	-	-																			
NCA03.RES.0033.01	Elements Estate	Residential	NCA03	<35	<35	75	57	52	50	44	54	65	-	-	-	-	-	-	-																			
NCA03.RES.0034.01	Elements Estate	Residential	NCA03	<35	<35	75	57	52	50	44	54	65	-	-	-	-	-	-	-																			
NCA03.RES.0035.01	Elements Estate	Residential	NCA03	<35	<35	75	57	52	50	44	54	65	-	-	-	-	-	-	-																			
NCA03.RES.0036.01	Elements Estate	Residential	NCA03	<35	<35	75	57	52	50	44	54	65	-	-	-	-	-	-	-																			
NCA03.RES.0037.01	Elements Estate	Residential	NCA03	<35	<35	75	57	52	50	44	54	65	-	-	-	-	-	-	-																			
NCA03.RES.0038.01	Elements Estate	Residential	NCA03	<35	<35	75	57	52	50	44	54	65	-	-	-	-	-	-	-																			
NCA03.RES.0039.01	Elements Estate	Residential	NCA03	<35	<35	75	57	52	50	44	54	65	-	-	-	-	-	-	-																			
NCA03.RES.0040.01	Elements Estate	Residential	NCA03	<35	<35	75	57	52	50	44	54	65	-	-	-	-	-	-	-																			
NCA03.RES.0041.01	Elements Estate	Residential	NCA03	<35	<35	75	57	52	50	44	54	65	-	-	-	-	-	-	-																			
NCA03.RES.0042.01	Elements Estate	Residential	NCA03	<35	<35	75	57	52	50	44	54	65	-	-	-	-	-	-	-																			
NCA03.RES.0043.01	Elements Estate	Residential	NCA03	<35	<35	75	57	52	50	44	54	65	-	-	-	-	-	-	-																			
NCA03.RES.0044.01	Elements Estate	Residential	NCA03	<35	<35	75	57	52	50	44	54	65	-	-	-	-	-	-	-																			
NCA03.RES.0045.01	Elements Estate	Residential	NCA03	<35	<35	75	57	52	50	44	54	65	-	-	-	-	-	-	-																			
NCA03.RES.0046.01	Elements Estate	Residential	NCA03	<35	<35	75	57	52	50	44	54	65	-	-	-	-	-	-	-																			
NCA03.RES.0047.01	Elements Estate	Residential	NCA03	<35	<35	75	57	52	50	44	54	65	-	-	-	-	-	-	-																			
NCA03.RES.0048.01	Elements Estate	Residential	NCA03	<35	<35	75	57	52	50	44	54	65	-	-	-	-	-	-	-																			
NCA03.RES.0049.01	Elements Estate	Residential	NCA03	<35	<35	75	57	52	50	44	54	65	-	-	-	-	-	-	-																			
NCA03.RES.0050.01	Elements Estate	Residential	NCA03	<35	<35	75	57	52	50	44	54	65	-	-	-	-	-	-	-																			
NCA03.RES.0051.01	Elements Estate	Residential	NCA03	<35	<35	75	57	52	50	44	54	65	-	-	-	-	-	-	-																			
NCA03.RES.0052.01	Elements Estate	Residential	NCA03	<35	<35	75	57	52	50	44	54	65	-	-	-	-	-	-	-																			
NCA03.RES.0053.01	Elements Estate	Residential	NCA03	<35	<35	75	57	52	50	44	54	65	-	-	-	-	-	-	-																			
NCA03.RES.0054.01	Elements Estate	Residential	NCA03	<35	<35	75	57	52	50	44	54	65	-	-	-	-	-	-	-																			
NCA03.RES.0055.01	Elements Estate	Residential	NCA03	<35	<35	75	57	52	50	44	54	65	-	-	-	-	-	-	-																			
NCA03.RES.0056.01	Elements Estate	Residential	NCA03	<35	<35	75	57	52	50	44	54	65	-	-	-	-	-	-	-																			
NCA03.RES.0057.01	Elements Estate	Residential	NCA03	<35	<35	75	57	52	50	44	54	65	-	-	-	-	-	-	-																			
NCA03.RES.0058.01	Elements Estate	Residential	NCA03	<35	<35	75	57	52	50	44	54	65	-	-	-	-	-	-	-																			
NCA03.RES.0059.01	Elements Estate	Residential	NCA03	<35	<35	75	57	52	50	44	54	65	-	-	-	-	-	-	-																			
NCA03.RES.0060.01	Elements Estate	Residential	NCA03	<35	<35	75	57	52	50	44	54	65	-	-	-	-	-	-	-																			
NCA03.RES.0061.01	Elements Estate	Residential	NCA03	<35	<35	75	57	52	50	44	54	65	-	-	-	-	-	-	-																			
NCA03.RES.0062.01	Elements Estate	Residential	NCA03	<35	<35	75	57	52	50	44	54	65	-	-	-	-	-	-	-																			
NCA03.RES.0063.01	Elements Estate	Residential	NCA03	<35	<35	75	57	52	50	44	54	65	-	-	-	-	-	-	-																			
NCA03.RES.0064.01	Elements Estate	Residential	NCA03	<35	<35	75	57	52	50	44	54	65	-	-	-	-	-	-	-																			
NCA03.RES.0065.01	Elements Estate	Residential	NCA03	<35	<35	75	57	52	50	44	54	65	-	-	-	-	-	-	-																			
NCA03.RES.0066.01	Elements Estate	Residential	NCA03	35	<35	75	57	52	50	44	54	65	-	-	-	-	-	-	-																			
NCA03.RES.0067.01	Elements Estate	Residential	NCA03	39	37	75	57	52	50	44	54	65	-	-	-	-	-	-	-																			

Receiver ID	Address	Receiver type	Study area	Predicted construction noise level		Construction Noise Management Levels, dBLAeq 15minute						65 max	Exceedances, dB							65 max	Triggers for additional mitigation																				Sleep disturbance screening criterion	Sleep disturbance >65 max
						Standard Hours		Outside of Standard Hours			Sleep Disturbance (Screening RBL+15[7])		Standard Hours		Outside of Standard Hours			Sleep Disturbance (Screening RBL+15[7])		All Hours	Standard Hours					Outside of Standard Hours																
																					Daytime					Daytime				Evening				Night								
				LAeq	LAmax	Highly noise affected	Noise affected (RBL+10 dB)	Noise affected (RBL+5dB)					Highly noise affected	Noise affected (>RBL+10 dB)	Noise affected (RBL + 5dB)					Highly noise affected >75dBA	Noticeable >NML	Clearly audible <NML+10	Moderately intrusive <=NML+20	Highly intrusive >NML+20	Noticeable <=NML	Clearly audible <NML+15	Moderately intrusive <=NML+25	Highly intrusive >NML+25	Noticeable <=NML	Clearly audible <NML+15	Moderately intrusive <=NML+25	Highly intrusive >NML+25	Noticeable <=NML	Clearly audible <NML+15	Moderately intrusive <=NML+25	Highly intrusive >NML+25		
						Day[3]	Day[3]	Day[4]	Evening[5]	Night[6]			Day[3]	Day[3]	Day[4]	Evening[5]	Night[6]																								
NCA03.RES.0068.01	Elements Estate	Residential	NCA03	<35	<35	75	57	52	50	44	54	65	-	-	-	-	-	-	-																					
NCA03.RES.0069.01	Elements Estate	Residential	NCA03	<35	<35	75	57	52	50	44	54	65	-	-	-	-	-	-	-																					
NCA03.RES.0070.01	Elements Estate	Residential	NCA03	<35	<35	75	57	52	50	44	54	65	-	-	-	-	-	-	-																					
NCA03.RES.0071.01	Elements Estate	Residential	NCA03	<35	<35	75	57	52	50	44	54	65	-	-	-	-	-	-	-																					
NCA03.RES.0072.01	Elements Estate	Residential	NCA03	<35	<35	75	57	52	50	44	54	65	-	-	-	-	-	-	-																					
NCA03.RES.0073.01	Elements Estate	Residential	NCA03	<35	<35	75	57	52	50	44	54	65	-	-	-	-	-	-	-																					
NCA03.RES.0074.01	Elements Estate	Residential	NCA03	<35	<35	75	57	52	50	44	54	65	-	-	-	-	-	-	-																					
NCA03.RES.0075.01	Elements Estate	Residential	NCA03	<35	<35	75	57	52	50	44	54	65	-	-	-	-	-	-	-																					
NCA03.RES.0076.01	Elements Estate	Residential	NCA03	<35	<35	75	57	52	50	44	54	65	-	-	-	-	-	-	-																					
NCA03.RES.0077.01	Elements Estate	Residential	NCA03	<35	<35	75	57	52	50	44	54	65	-	-	-	-	-	-	-																					
NCA03.RES.0078.01	Elements Estate	Residential	NCA03	<35	<35	75	57	52	50	44	54	65	-	-	-	-	-	-	-																					
NCA03.RES.0079.01	Elements Estate	Residential	NCA03	<35	<35	75	57	52	50	44	54	65	-	-	-	-	-	-	-																					
NCA03.RES.0080.01	Elements Estate	Residential	NCA03	<35	<35	75	57	52	50	44	54	65	-	-	-	-	-	-	-																					
NCA03.RES.0081.01	Elements Estate	Residential	NCA03	43	42	75	57	52	50	44	54	65	-	-	-	-	-	-	-																					
NCA03.RES.0082.01	Elements Estate	Residential	NCA03	44	42	75	57	52	50	44	54	65	-	-	-	-	-	-	-																					
NCA03.RES.0083.01	Elements Estate	Residential	NCA03	44	44	75	57	52	50	44	54	65	-	-	-	-	-	-	-																					
NCA03.RES.0084.01	Elements Estate	Residential	NCA03	40	42	75	57	52	50	44	54	65	-	-	-	-	-	-	-																					
NCA03.RES.0085.01	Elements Estate	Residential	NCA03	41	42	75	57	52	50	44	54	65	-	-	-	-	-	-	-																					
NCA03.RES.0086.01	Elements Estate	Residential	NCA03	41	42	75	57	52	50	44	54	65	-	-	-	-	-	-	-																					
NCA03.RES.0087.01	Elements Estate	Residential	NCA03	46	45	75	57	52	50	44	54	65	-	-	-	-	2	-	-																					
NCA03.RES.0088.01	Elements Estate	Residential	NCA03	46	44	75	57	52	50	44	54	65	-	-	-	-	2	-	-																					
NCA03.RES.0089.01	Elements Estate	Residential	NCA03	47	46	75	57	52	50	44	54	65	-	-	-	-	3	-	-																					
NCA03.RES.0090.01	Elements Estate	Residential	NCA03	48	46	75	57	52	50	44	54	65	-	-	-	-	4	-	-																					
NCA03.RES.0091.01	Elements Estate	Residential	NCA03	47	45	75	57	52	50	44	54	65	-	-	-	-	3	-	-																					
NCA03.RES.0092.01	Elements Estate	Residential	NCA03	46	45	75	57	52	50	44	54	65	-	-	-	-	2	-	-																					
NCA03.RES.0093.01	Elements Estate	Residential	NCA03	41	41	75	57	52	50	44	54	65	-	-	-	-	-	-	-																					
NCA03.RES.0094.01	Elements Estate	Residential	NCA03	39	40	75	57	52	50	44	54	65	-	-	-	-	-	-	-																					
NCA03.RES.0095.01	Elements Estate	Residential	NCA03	39	39	75	57	52	50	44	54	65	-	-	-	-	-	-	-																					
NCA03.RES.0096.01	Elements Estate	Residential	NCA03	38	39	75	57	52	50	44	54	65	-	-	-	-	-	-	-																					
NCA03.RES.0097.01	Elements Estate	Residential	NCA03	42	42	75	57	52	50	44	54	65	-	-	-	-	-	-	-																					
NCA03.RES.0098.01	Elements Estate	Residential	NCA03	42	43	75	57	52	50	44	54	65	-	-	-	-	-	-	-																					
NCA03.RES.0099.01	Elements Estate	Residential	NCA03	43	43	75	57	52	50	44	54	65	-	-	-	-	-	-	-																					
NCA03.RES.0100.01	Elements Estate	Residential	NCA03	42	40	75	57	52	50	44	54	65	-	-	-	-	-	-	-																					
NCA03.RES.0101.01	Elements Estate	Residential	NCA03	41	39	75	57	52	50	44	54	65	-	-	-	-	-	-	-																					
NCA03.RES.0102.01	Elements Estate	Residential	NCA03	42	41	75	57	52	50	44	54	65	-	-	-	-	-	-	-																					
NCA03.RES.0103.01	Elements Estate	Residential	NCA03	38	39	75	57	52	50	44	54	65	-	-	-	-	-	-	-																					
NCA03.RES.0104.01	Elements Estate	Residential	NCA03	39	39	75	57	52	50	44	54	65	-	-	-	-	-	-	-																					
NCA03.RES.0105.01	Elements Estate	Residential	NCA03	40	39	75	57	52	50	44	54	65	-	-	-	-	-	-	-																					
NCA03.RES.0106.01	Elements Estate	Residential	NCA03	47	45	75	57	52	50	44	54	65	-	-	-	-	3	-	-																					
NCA03.RES.0107.01	Elements Estate	Residential	NCA03	<35	<35	75	57	52	50	44	54	65	-	-	-	-	-	-	-																					
NCA03.RES.0108.01	Elements Estate	Residential	NCA03	<35	<35	75	57	52	50	44	54	65	-	-	-	-	-	-	-																					
NCA03.RES.0109.01	Elements Estate	Residential	NCA03	<35	<35	75	57	52	50	44	54	65	-	-	-	-	-	-	-																					
NCA03.RES.0110.01	Elements Estate	Residential	NCA03	<35	<35	75	57	52	50	44	54	65	-	-	-	-	-	-	-																					
NCA03.RES.0111.01	Elements Estate	Residential	NCA03	<35	<35	75	57	52	50	44	54	65	-	-	-	-	-	-	-																					
NCA03.RES.0112.01	Elements Estate	Residential	NCA03	<35	<35	75	57	52	50	44	54	65	-	-	-	-	-	-	-																					
NCA03.RES.0113.01	Elements Estate	Residential	NCA03	<35	<35	75	57	52	50	44	54	65	-	-	-	-	-	-	-																					
NCA03.RES.0114.01	Elements Estate	Residential	NCA03	<35	<35	75	57	52	50	44	54	65	-	-	-	-	-	-	-																					
NCA03.RES.0115.01	Elements Estate	Residential	NCA03	<35	<35	75	57	52	50	44	54	65	-	-	-	-	-	-	-																					
NCA03.RES.0116.01	Elements Estate	Residential	NCA03	<35	<35	75	57	52	50	44	54	65	-	-	-	-	-	-	-																					
NCA03.RES.0117.01	Elements Estate	Residential	NCA03	<35	<35	75	57	52	50	44	54	65	-	-	-	-	-	-	-																					
NCA03.RES.0118.01	Elements Estate	Residential	NCA03	<35	<35	75	57	52	50	44	54	65	-	-	-	-	-	-	-																					
NCA03.RES.0119.01	Elements Estate	Residential	NCA03	<35	<35	75	57	52	50	44	54	65	-	-	-	-	-	-	-																					
NCA03.RES.0120.01	Elements Estate	Residential	NCA03	45	43	75	57	52	50	44	54	65	-	-	-	-	1	-	-																					
NCA03.RES.0121.01	Elements Estate	Residential	NCA03	44	43	75	57	52	50	44	54	65	-	-	-	-	-	-	-																					
NCA03.RES.0122.01	Elements Estate	Residential	NCA03	43	42	75	57	52	50	44	54	65	-	-	-	-	-	-	-																					
NCA03.RES.0123.01	Elements Estate	Residential	NCA03	46	45	75	57	52	50	44	54	65	-	-	-	-	2	-	-																					
NCA03.RES.0126.01	Elements Estate	Residential	NCA03	<35	<35	75	57	52	50	44	54	65	-	-	-	-	-	-	-																					
NCA03.RES.0127.01	Elements Estate	Residential	NCA03	<35	<35	75	57	52	50	44	54	65	-	-	-	-	-	-	-																					
NCA03.RES.0128.01	Elements Estate	Residential	NCA03	<35	<35	75	57	52	50	44	54	65	-	-	-	-	-	-	-																					
NCA03.RES.0129.01	Elements Estate	Residential	NCA03	<35	<35	75	57	52	50	44	54	65	-	-	-	-	-	-	-																					
NCA03.RES.0130.01	Elements Estate	Residential	NCA03	<35	<35	75	57	52	50	44	54	65	-	-	-	-	-	-	-																					
NCA03.RES.0131.01	Elements Estate	Residential	NCA03	<35	<35	75	57	52	50	44	54	65	-	-	-	-	-	-	-																					
NCA03.RES.0132.01	Elements Estate	Residential	NCA03	<35	<35	75	57	52	50	44	54	65	-	-	-	-	-	-	-																					
NCA03.RES.0133.01	Elements Estate	Residential	NCA03	<35	<35	75	57	52	50	44	54	65	-	-	-	-	-	-	-																					
NCA03.RES.0134.01	Elements Estate	Residential	NCA03	<35	<35	75	57	52	50	44	54	65	-	-	-	-	-	-	-																					
NCA03.RES.0135.01	Elements Estate	Residential	NCA03	<35	<35	75	57	52	50	44	54	65	-	-	-	-	-	-	-																					
NCA03.RES.0136.01	Elements Estate	Residential	NCA03	35	<35	75	57	52	50	44	54	65	-	-	-	-	-	-	-																					
NCA03.RES.0137.01	Elements Estate	Residential	NCA03	35	<35	75	57	52	50	44	54	65	-	-	-	-	-	-	-																					
NCA03.RES.0138.01	Elements Estate	Residential	NCA03	<35	<35	75	57	52	50	44	54	65	-	-	-	-	-	-	-																					
NCA03.RES.0139.01	Elements Estate	Residential	NCA03	<35	<35	75	57	52	50	44	54	65	-	-	-	-	-	-	-																					
NCA03.RES.0140.01	Elements Estate	Residential	NCA03	<35	<35	75	57	52	50	44	54	65	-	-	-	-	-	-	-																					
NCA03.RES.0141.01	Elements Estate	Residential	NCA03	<35	<35	75	57	52	50	44	54	65	-	-	-	-	-	-	-																					
NCA03.RES.0142.01	Elements Estate	Residential	NCA03	<35	<35	75	57	52	50	44	54	65	-	-	-	-	-	-	-																					
NCA03.RES.0143.01	Elements Estate	Residential	NCA03	<35	<35	75	57	52	50	44	54	65	-	-	-	-	-	-	-																					
NCA03.RES.0144.01	Elements Estate	Residential	NCA03	<35	<35	75	57	52	50	44	54	65	-	-	-	-	-	-	-																					
NCA03.RES.0145.01	Elements Estate	Residential	NCA03	35	<35	75	57	52	50	44	54	65	-	-	-	-	-	-	-																					
NCA03.RES.0146.01	Elements Estate	Residential	NCA03	35	<35	75	57	52	50	44	54	65	-	-	-	-	-	-	-																					
NCA03.RES.0147.01	Elements Estate	Residential	NCA03	<35	<35	75	57	52	50	44	54	65	-	-	-	-	-	-	-																					
NCA03.RES.0148.01	Elements Estate	Residential	NCA03	35	<35	75	57	52	50	44	54	65	-	-	-	-	-	-	-																					
NCA03.RES.0149.01	Elements Estate	Residential	NCA03	35	<35	75	57	52	50	44	54	65	-	-	-	-	-	-	-																					
NCA03.RES.0150.01	Elements Estate	Residential	NCA03	<35	<35	75	57	52	50	44	54	65	-	-	-	-	-	-	-																					
NCA03.RES.0151.01	Elements Estate	Residential	NCA03	<35	<35	75	57	52	50	44	54	65	-	-	-	-	-	-	-																					
NCA03.RES.0152.01	Elements Estate	Residential	NCA03	<35	<35	75	57	52	50	44	54	65	-	-	-	-	-	-	-																					
NCA03.RES.0153.01	Elements Estate	Residential	NCA03	<35	<35	75	57	52	50	44	54	65	-	-	-	-	-	-	-																					
NCA03.RES.0154.01	Elements Estate	Residential	NCA03	<35	<35	75	57	52	50	44	54	65	-	-	-	-	-	-	-																					
NCA03.RES.0155.01	Elements Estate	Residential	NCA03	<35	<35	75	57	52	50	44	54	65	-	-	-	-	-	-	-																					
NCA03.RES.0156.01	Elements Estate	Residential	NCA03	<35	<35	75	57	52	50	44	54	65	-	-	-	-	-	-	-																					
NCA03.RES.0157.01	Elements Estate	Residential	NCA03	<35	<35	75	57	52	50	44	54	65	-	-	-	-	-	-	-																					
NCA03.RES.0158.01	Elements Estate	Residential	NCA03	37	40	75	57	52	50	44	54	65	-	-	-	-	-	-	-																					
NCA03.RES.0159.01	Elements Estate	Residential	NCA03	36	39	75	57	52	50	44	54	65	-	-	-	-	-	-	-																					
NCA03.RES.0160.01	Elements Estate	Residential	NCA03	37	38	75	57	52	50	44	54	65	-	-	-	-	-	-	-																					
NCA03.RES.0161.01	Elements Estate	Residential	NCA03	38	40	75	57	52	50	44	54	65	-	-	-	-	-	-	-																					
NCA03.RES.0162.01	Elements Estate	Residential	NCA03	38	40	75	57	52	50	44	54	65	-	-	-	-	-	-	-																					
NCA03.RES.0163.01	Elements Estate	Residential	NCA03	37	40	75	57	52	50	44	54	65	-	-	-	-	-	-	-																					
NCA03.RES.0164.01	Elements Estate	Residential	NCA03	37	36	75	57	52	50	44	54	65	-	-	-	-	-	-	-																					
NCA03.RES.0165.01	Elements Estate	Residential	NCA03	37	35	75	57	52	50	44	54	65	-	-	-	-	-	-	-																					
NCA03.RES.0166.01	Elements Estate	Residential	NCA03	37	38	75	57	52	50	44	54	65	-	-	-	-	-	-	-																					
NCA03.RES.0167.01	Elements Estate	Residential	NCA03	37	39	75	57	52	50	44	54	65	-	-	-	-	-	-	-																					
NCA03.RES.0168.01	Elements Estate	Residential	NCA03	39	37	75	57	52	50	44	54	65	-	-	-	-	-	-	-																					
NCA03.RES.0169.01	Elements Estate	Residential	NCA03	38	37	75	57	52	50	44	54	65	-	-	-	-	-	-	-																					
NCA03.RES.0170.01	Elements Estate	Residential	NCA03	40	40	75	57	52	50	44	54	65	-	-	-	-	-	-	-																					
NCA03.RES.0171.01	Elements Estate	Residential	NCA03	37	35	75	57	52	50	44	54	65	-	-	-	-	-	-	-																					
NCA03.RES.0172.01	Elements Estate	Residential	NCA03	38	36	75	57	52	50	44	54	65	-	-	-	-	-	-	-																					
NCA03.RES.0173.01	Elements Estate	Residential	NCA03	39	37	75	57	52	50	44	54	65	-	-	-	-	-	-	-																					
NCA03.RES.0174.01	Elements Estate	Residential	NCA03	36	<35	75	57	52	50	44	54	65	-	-	-	-	-	-	-																					
NCA03.RES.0175.01	Elements Estate	Residential	NCA03	38	36	75	57	52	50	44	54	65	-	-	-	-	-	-	-																					
NCA03.RES.0176.01	Elements Estate	Residential	NCA03	35	<35	75	57	52	50	44	54	65	-	-	-	-	-	-	-																					
NCA03.RES.0177.01	Elements Estate	Residential	NCA03	39	39	75	57	52	50	44	54	65	-	-	-	-	-	-	-																					
NCA03.RES.0178.01	Elements Estate	Residential	NCA03	39	39	75	57	52	50	44	54	65	-	-	-	-	-	-	-																					
NCA03.RES.0179.01	Elements Estate	Residential	NCA03	39	40	75	57	52	50	44	54	65	-	-	-	-	-	-	-																					
NCA03.RES.0180.01	Elements Estate	Residential	NCA03	39	37	75	57	52	50	44	54	65	-	-	-	-	-	-	-																					
NCA03.RES.0181.01	Elements Estate	Residential	NCA03	39	38	75	57	52	50	44	54	65	-	-	-	-	-	-	-																					

Receiver ID	Address	Receiver type	Study area	Predicted construction noise level		Construction Noise Management Levels, dBLAeq 15minute						65 max	Exceedances, dB						65 max	Triggers for additional mitigation																		Sleep disturbance screening criterion	Sleep disturbance >65 max
						Standard Hours		Outside of Standard Hours					Standard Hours		Outside of Standard Hours					All Hours	Standard Hours				Outside of Standard Hours														
																				Daytime				Daytime				Evening				Night							
				LAeq	LAmax	Highly noise affected	Noise affected (RBL+10 dB)	Noise affected (RBL+5dB)			Sleep Disturbance (Screening RBL+15[7])		Highly noise affected	Noise affected (>RBL+10 dB)	Noise affected (RBL + 5dB)			Sleep Disturbance (Screening RBL+15[7])		Highly noise affected >75dBA	Noticeable >NML	Clearly audible <NML+10	Moderately intrusive <=NML+20	Highly intrusive >NML+20	Noticeable <=NML	Clearly audible <NML+15	Moderately intrusive <=NML+25	Highly intrusive >NML+25	Noticeable <=NML	Clearly audible <NML+15	Moderately intrusive <=NML+25	Highly intrusive >NML+25	Noticeable <=NML	Clearly audible <NML+15	Moderately intrusive <=NML+25	Highly intrusive >NML+25		
						Day[3]	Day[3]	Day[4]	Evening[5]	Night[6]			Day[3]	Day[3]	Day[4]	Evening[5]	Night[6]																						
NCA03.RES.0182.01	Elements Estate	Residential	NCA03	39	38	75	57	52	50	44	54	65	-	-	-	-	-	-	-																			
NCA03.RES.0183.01	Elements Estate	Residential	NCA03	<35	<35	75	57	52	50	44	54	65	-	-	-	-	-	-	-																			
NCA03.RES.0184.01	Elements Estate	Residential	NCA03	<35	<35	75	57	52	50	44	54	65	-	-	-	-	-	-	-																			
NCA03.RES.0185.01	Elements Estate	Residential	NCA03	<35	<35	75	57	52	50	44	54	65	-	-	-	-	-	-	-																			
NCA03.RES.0186.01	Elements Estate	Residential	NCA03	<35	<35	75	57	52	50	44	54	65	-	-	-	-	-	-	-																			
NCA03.RES.0187.01	Elements Estate	Residential	NCA03	<35	<35	75	57	52	50	44	54	65	-	-	-	-	-	-	-																			
NCA03.RES.0188.01	Elements Estate	Residential	NCA03	<35	<35	75	57	52	50	44	54	65	-	-	-	-	-	-	-																			
NCA03.RES.0189.01	Elements Estate	Residential	NCA03	35	<35	75	57	52	50	44	54	65	-	-	-	-	-	-	-																			
NCA03.RES.0190.01	Elements Estate	Residential	NCA03	<35	<35	75	57	52	50	44	54	65	-	-	-	-	-	-	-																			
NCA03.RES.0191.01	Elements Estate	Residential	NCA03	35	<35	75	57	52	50	44	54	65	-	-	-	-	-	-	-																			
NCA03.RES.0192.01	Elements Estate	Residential	NCA03	<35	<35	75	57	52	50	44	54	65	-	-	-	-	-	-	-																			
NCA03.RES.0193.01	Elements Estate	Residential	NCA03	<35	<35	75	57	52	50	44	54	65	-	-	-	-	-	-	-																			
NCA03.RES.0194.01	Elements Estate	Residential	NCA03	<35	<35	75	57	52	50	44	54	65	-	-	-	-	-	-	-																			
NCA03.RES.0195.01	Elements Estate	Residential	NCA03	<35	<35	75	57	52	50	44	54	65	-	-	-	-	-	-	-																			
NCA03.RES.0196.01	Elements Estate	Residential	NCA03	<35	<35	75	57	52	50	44	54	65	-	-	-	-	-	-	-																			
NCA03.RES.0197.01	Elements Estate	Residential	NCA03	<35	<35	75	57	52	50	44	54	65	-	-	-	-	-	-	-																			
NCA03.RES.0198.01	Elements Estate	Residential	NCA03	<35	<35	75	57	52	50	44	54	65	-	-	-	-	-	-	-																			
NCA03.RES.0199.01	Elements Estate	Residential	NCA03	<35	<35	75	57	52	50	44	54	65	-	-	-	-	-	-	-																			
NCA03.RES.0200.01	Elements Estate	Residential	NCA03	<35	<35	75	57	52	50	44	54	65	-	-	-	-	-	-	-																			
NCA03.RES.0201.01	Elements Estate	Residential	NCA03	<35	<35	75	57	52	50	44	54	65	-	-	-	-	-	-	-																			
NCA03.RES.0202.01	Elements Estate	Residential	NCA03	<35	<35	75	57	52	50	44	54	65	-	-	-	-	-	-	-																			
NCA03.RES.0203.01	Elements Estate	Residential	NCA03	<35	<35	75	57	52	50	44	54	65	-	-	-	-	-	-	-																			
NCA03.RES.0204.01	Elements Estate	Residential	NCA03	<35	<35	75	57	52	50	44	54	65	-	-	-	-	-	-	-																			
NCA03.RES.0205.01	Elements Estate	Residential	NCA03	<35	<35	75	57	52	50	44	54	65	-	-	-	-	-	-	-																			
NCA03.RES.0206.01	Elements Estate	Residential	NCA03	<35	<35	75	57	52	50	44	54	65	-	-	-	-	-	-	-																			
NCA03.RES.0207.01	Elements Estate	Residential	NCA03	<35	<35	75	57	52	50	44	54	65	-	-	-	-	-	-	-																			
NCA03.RES.0208.01	Elements Estate	Residential	NCA03	<35	<35	75	57	52	50	44	54	65	-	-	-	-	-	-	-																			
NCA03.RES.0209.01	Elements Estate	Residential	NCA03	39	37	75	57	52	50	44	54	65	-	-	-	-	-	-	-																			
NCA03.RES.0210.01	Elements Estate	Residential	NCA03	39	37	75	57	52	50	44	54	65	-	-	-	-	-	-	-																			
NCA03.RES.0211.01	Elements Estate	Residential	NCA03	37	36	75	57	52	50	44	54	65	-	-	-	-	-	-	-																			
NCA03.RES.0212.01	Elements Estate	Residential	NCA03	42	40	75	57	52	50	44	54	65	-	-	-	-	-	-	-																			
NCA03.RES.0213.01	Elements Estate	Residential	NCA03	42	39	75	57	52	50	44	54	65	-	-	-	-	-	-	-																			
NCA03.RES.0214.01	Elements Estate	Residential	NCA03	40	37	75	57	52	50	44	54	65	-	-	-	-	-	-	-																			
NCA03.RES.0215.01	Elements Estate	Residential	NCA03	<35	<35	75	57	52	50	44	54	65	-	-	-	-	-	-	-																			
NCA03.RES.0216.01	Elements Estate	Residential	NCA03	<35	<35	75	57	52	50	44	54	65	-	-	-	-	-	-	-																			
NCA03.RES.0217.01	Elements Estate	Residential	NCA03	35	<35	75	57	52	50	44	54	65	-	-	-	-	-	-	-																			
NCA03.RES.0218.01	Elements Estate	Residential	NCA03	35	<35	75	57	52	50	44	54	65	-	-	-	-	-	-	-																			
NCA03.RES.0219.01	Elements Estate	Residential	NCA03	<35	<35	75	57	52	50	44	54	65	-	-	-	-	-	-	-																			
NCA03.RES.0220.01	Elements Estate	Residential	NCA03	<35	<35	75	57	52	50	44	54	65	-	-	-	-	-	-	-																			
NCA03.RES.0221.01	Elements Estate	Residential	NCA03	41	40	75	57	52	50	44	54	65	-	-	-	-	-	-	-																			
NCA03.RES.0222.01	Elements Estate	Residential	NCA03	44	42	75	57	52	50	44	54	65	-	-	-	-	-	-	-																			
NCA03.RES.0223.01	Elements Estate	Residential	NCA03	38	36	75	57	52	50	44	54	65	-	-	-	-	-	-	-																			
NCA03.RES.0224.01	Elements Estate	Residential	NCA03	40	38	75	57	52	50	44	54	65	-	-	-	-	-	-	-																			
NCA03.RES.0225.01	Elements Estate	Residential	NCA03	37	35	75	57	52	50	44	54	65	-	-	-	-	-	-	-																			
NCA03.RES.0226.01	Elements Estate	Residential	NCA03	36	<35	75	57	52	50	44	54	65	-	-	-	-	-	-	-																			
NCA03.RES.0227.01	Elements Estate	Residential	NCA03	43	41	75	57	52	50	44	54	65	-	-	-	-	-	-	-																			
NCA03.RES.0228.01	Elements Estate	Residential	NCA03	41	39	75	57	52	50	44	54	65	-	-	-	-	-	-	-																			
NCA03.RES.0229.01	Elements Estate	Residential	NCA03	41	39	75	57	52	50	44	54	65	-	-	-	-	-	-	-																			
NCA03.RES.0230.01	Elements Estate	Residential	NCA03	41	40	75	57	52	50	44	54	65	-	-	-	-	-	-	-																			
NCA03.RES.0231.01	Elements Estate	Residential	NCA03	41	39	75	57	52	50	44	54	65	-	-	-	-	-	-	-																			
NCA03.RES.0232.01	Elements Estate	Residential	NCA03	42	40	75	57	52	50	44	54	65	-	-	-	-	-	-	-																			
NCA03.RES.0233.01	Elements Estate	Residential	NCA03	41	39	75	57	52	50	44	54	65	-	-	-	-	-	-	-																			
NCA03.RES.0234.01	Elements Estate	Residential	NCA03	36	<35	75	57	52	50	44	54	65	-	-	-	-	-	-	-																			
NCA04.COM.0003.01	31 Englands Road North Boambee Valley New South Wales 2450	Commercial	NCA04	48	49	-	70	70	-	-	-	-	-	-	-	-	-	-	-																			
NCA04.IND.0001.01	25 Englands Road North Boambee Valley New South Wales 2450	Industrial	NCA04	64	64	-	75	75	-	-	-	-	-	-	-	-	-	-	-																			
NCA05.CCF.0001.01	1 Kiddell Place North Boambee Valley New South Wales 2450	Childcare Facility	NCA05	41	38	-	55	-	-	-	-	-	-	-	-	-	-	-	-																			
NCA05.COM.0001.01	39-51 Isles Drive North Boambee Valley New South Wales 2450	Commercial	NCA05	59	60	-	70	70	-	-	-	-	-	-	-	-	-	-	-																			
NCA05.COM.0002.01	31 Isles Drive North Boambee Valley New South Wales 2450	Commercial	NCA05	48	48	-	70	70	-	-	-	-	-	-	-	-	-	-	-																			
NCA05.COM.0003.01	29 Isles Drive North Boambee Valley New South Wales 2450	Commercial	NCA05	47	46	-	70	70	-	-	-	-	-	-	-	-	-	-	-																			
NCA05.COM.0004.01	27 Isles Drive North Boambee Valley New South Wales 2450	Commercial	NCA05	45	45	-	70	70	-	-	-	-	-	-	-	-	-	-	-																			
NCA05.COM.0005.01	19 Forge Drive North Boambee Valley New South Wales 2450	Commercial	NCA05	46	48	-	70	70	-	-	-	-	-	-	-	-	-	-	-																			
NCA05.COM.0006.01	26b Isles Drive North Boambee Valley New South Wales 2450	Commercial	NCA05	48	50	-	70	70	-	-	-	-	-	-	-	-	-	-	-																			
NCA05.COM.0007.01	33 Isles Drive North Boambee Valley New South Wales 2450	Commercial	NCA05	49	50	-	70	70	-	-	-	-	-	-	-	-	-	-	-																			
NCA05.COM.0008.01	19 Isles Drive North Boambee Valley New South Wales 2450	Commercial	NCA05	42	40	-	70	70	-	-	-	-	-	-	-	-	-	-	-																			
NCA05.COM.0011.01	25 Isles Drive North Boambee Valley New South Wales 2450	Commercial	NCA05	45	44	-	70	70	-	-	-	-	-	-	-	-	-	-	-																			
NCA05.COM.0012.01	23 Isles Drive North Boambee Valley New South Wales 2450	Commercial	NCA05	44	43	-	70	70	-	-	-	-	-	-	-	-	-	-	-																			
NCA05.COM.0013.01	21 Isles Drive North Boambee Valley New South Wales 2450	Commercial	NCA05	43	42	-	70	70	-	-	-	-	-	-	-	-	-	-	-																			
NCA05.COM.0014.01	82 Industrial Drive North Boambee Valley New South Wales 2450	Commercial	NCA05	55	59	-	70	70	-	-	-	-	-	-	-	-	-	-	-																			
NCA05.COM.0015.01	84-90 Industrial Drive North Boambee Valley New South Wales 2450	Commercial	NCA05	54	56	-	70	70	-	-	-	-	-	-	-	-	-	-	-																			
NCA05.COM.0016.01	Algy's Cafe 98 Industrial Dr Coffs Harbour New South Wales 2450	Commercial	NCA05	51	53	-	70	70	-	-	-	-	-	-	-	-	-	-	-																			
NCA05.COM.0017.01	1 Kiddell Place North Boambee Valley New South Wales 2450	Commercial	NCA05	42	41	-	70	70	-	-	-	-	-	-	-	-	-	-	-																			
NCA05.COM.0018.01	Ridgey Didge Pies Coffs Harbour South 380 Pacific Hwy Coffs Harbour New South Wales 2450	Commercial	NCA05	43	42	-	70	70	-	-	-	-	-	-	-	-	-	-	-																			
NCA05.COM.0019.01	54 Industrial Drive North Boambee Valley New South Wales 2450	Commercial	NCA05	63	70	-	70	70	-	-	-	-	-	-	-	-	-	-	-																			
NCA05.COM.0020.01	8 Forge Drive North Boambee Valley New South Wales 2450	Commercial	NCA05	41	44	-	70	70	-	-	-	-	-	-	-	-	-	-	-																			
NCA05.COM.0021.01	11 Isles Drive North Boambee Valley New South Wales 2450	Commercial	NCA05	41	39	-	70	70	-	-	-	-	-	-	-	-	-	-	-																			
NCA05.COM.0023.01	8 Forge Drive North Boambee Valley New South Wales 2450	Commercial	NCA05	43	47	-	70	70	-	-	-	-	-	-	-	-	-	-	-																			
NCA05.COM.0024.01	58 Industrial Drive North Boambee Valley New South Wales 2450	Commercial	NCA05	75	87	-	70	70	-	-	-	-	-	5	5	-	-	-	-																			
NCA05.COM.0025.01	56 Industrial Drive North Boambee Valley New South Wales 2450	Commercial	NCA05	74	85	-	70	70	-	-	-	-	-	4	4	-	-	-	-																			
NCA05.COM.0026.01	7 Collison Place North Boambee Valley New South Wales 2450	Commercial	NCA05	43	42	-	70	70	-	-	-	-	-	-	-	-	-	-	-																			
NCA05.COM.0027.01	44 Industrial Drive North Boambee Valley New South Wales 2450	Commercial	NCA05	46	50	-	70	70	-	-	-	-	-	-	-	-	-	-	-																			
NCA05.COM.0028.01	1 Kiddell Place North Boambee Valley New South Wales 2450	Commercial	NCA05	40	38	-	70	70	-	-	-	-	-	-	-	-	-	-	-																			
NCA05.COM.0029.01	1-54 Isles Drive North Boambee Valley New South Wales 2450	Commercial	NCA05	39	36	-	70	70	-	-	-	-	-	-	-	-	-	-	-																			
NCA05.COM.0030.01	28a Isles Drive North Boambee Valley New South Wales 2450	Commercial	NCA05	55	56	-	70	70	-	-	-	-	-	-	-	-	-	-	-																			
NCA05.COM.0031.01	44 Industrial Drive North Boambee Valley New South Wales 2450	Commercial	NCA05	44	46	-	70	70	-	-	-	-	-	-	-	-	-	-	-																			
NCA05.COM.0032.01	44 Industrial Drive North Boambee Valley New South Wales 2450	Commercial	NCA05	44	38	-	70	70	-	-	-	-	-	-	-	-	-	-	-																			
NCA05.COM.0033.01	380 Pacific Hwy North Boambee Valley New South Wales 2450	Commercial	NCA05	41	38	-	70	70	-	-	-	-	-	-	-	-	-	-	-																			
NCA05.COM.0034.01	1 Kiddell Place North Boambee Valley New South Wales 2450	Commercial	NCA05	41	40	-	70	70	-	-	-	-	-	-	-	-	-	-	-																			
NCA05.COM.0035.01	7 Collison Place North Boambee Valley New South Wales 2450	Commercial	NCA05	43	42	-	70	70	-	-	-	-	-	-	-	-	-	-	-																			
NCA05.COM.0036.01	1 Kiddell Place North Boambee Valley New South Wales 2450	Commercial	NCA05	41	38	-	70	70	-	-	-	-	-	-	-	-	-	-	-																			
NCA05.COM.0037.01	1 Kiddell Place North Boambee Valley New South Wales 2450	Commercial	NCA05	41	38	-	70	70	-	-	-	-	-	-	-	-	-	-	-																			
NCA05.COM.0038.01	1 Kiddell Place North Boambee Valley New South Wales 2450	Commercial	NCA05	41	38	-	70	70	-	-	-	-	-	-	-	-	-	-	-																			
NCA05.COM.0039.01	15 Engineering Drive North Boambee Valley New South Wales 2450	Commercial	NCA05	44	46	-	70	70	-	-	-	-	-	-	-	-	-	-	-																			
NCA05.COM.0040.01	10 Collison Place North Boambee Valley New South Wales 2450	Commercial	NCA05	44	43	-	70	70	-	-	-	-	-	-	-	-	-	-	-																			
NCA05.COM.0041.01	5 Industrial Drive North Boambee Valley New South Wales 2450	Commercial	NCA05	45	43	-	70	70	-	-	-	-	-	-	-	-	-	-	-																			
NCA05.COM.0042.01	10 Collison Place North Boambee Valley New South Wales 2450	Commercial	NCA05	45	44	-	70	70	-	-	-	-	-	-	-	-	-	-	-																			
NCA05.COM.0043.01	11 Engineering Drive North Boambee Valley New South Wales 2450	Commercial	NCA05	45	48	-	70	70	-	-	-	-	-	-	-	-	-	-	-																			
NCA05.COM.0044.01	7-9 Industrial Drive North Boambee Valley New South Wales 2450	Commercial	NCA05	44	43	-	70	70	-	-	-	-	-	-	-	-	-	-	-																			
NCA05.COM.0045.01	8 Collison Place North Boambee Valley New South Wales 2450	Commercial	NCA05	42	40	-	70	70	-	-	-	-	-	-	-	-	-	-	-																			
NCA05.COM.0046.01	4 Collison Place North Boambee Valley New South Wales 2450	Commercial	NCA05	41	39	-	70	70	-	-	-	-	-	-	-	-	-	-	-																			
NCA05.COM.0047.01	6 Collison Place North Boambee Valley New South Wales 2450	Commercial	NCA05	42	40	-	70	70	-	-	-	-	-	-	-	-	-	-	-																			
NCA05.COM.0048.01	9 Collison Place North Boambee Valley New South Wales 2450	Commercial	NCA05	46	45	-	70	70	-	-	-	-	-	-	-	-	-	-	-																			
NCA05.COM.0049.01	6 Collison Place North Boambee Valley New South Wales 2450	Commercial	NCA05	42	40	-	70	70	-	-	-	-	-	-	-	-	-	-	-																			
NCA05.COM.0050.01	28 Industrial Drive North Boambee Valley New South Wales 2450	Commercial	NCA05	41	39	-	70	70	-	-	-	-	-	-	-	-	-	-	-																			
NCA05.COM.0051.01	28 Industrial Drive North Boambee Valley New South Wales 2450	Commercial	NCA05	41	41	-	70	70	-	-	-	-	-	-	-	-	-	-	-																			
NCA05.COM.0052.01	26 Industrial Drive North Boambee Valley New South Wales 2450	Commercial	NCA05	42	40	-	70	70	-	-	-	-	-	-	-	-	-	-	-																			
NCA05.COM.0054.01	24a Industrial Drive North Boambee Valley New South Wales 2450	Commercial	NCA05	42	40	-	70	70	-	-	-	-	-	-	-	-	-	-	-																			
NCA05.COM.0055.01	30 Industrial Drive North Boambee Valley New South Wales 2450	Commercial	NCA05	40	43	-	70	70	-	-	-	-	-	-	-	-	-	-	-																			
NCA05.COM.0056.01	12 Forge Drive North Boambee Valley New South Wales 2450	Commercial	NCA05	45	47	-	70	70	-	-	-	-	-	-	-	-	-	-	-																			
NCA05.COM.0057.01	9 Forge Drive North Boambee Valley New South Wales 2450	Commercial	NCA05	44	43	-	70	70	-	-	-	-	-	-	-	-	-	-	-																			
NCA05.COM.0058.01	14 Forge Drive North Boambee Valley New South Wales 2450	Commercial	NCA05	44	47	-	70	70	-	-	-	-	-	-	-	-	-	-	-																			
NCA05.COM.0059.01	32 Industrial Drive North Boambee Valley New South Wales 2450	Commercial	NCA05	41	44	-	70	70	-	-	-	-	-	-	-	-	-	-	-																			
NCA05.COM.0060.01	54 Industrial Drive North Boambee Valley New South Wales 2450	Commercial	NCA05	70	81	-	70	70	-	-	-	-	-	-	-	-	-	-	-																			

Receiver ID	Address	Receiver type	Study area	Predicted construction noise level		Construction Noise Management Levels, dBLAeq 15minute						Exceedances, dB						Triggers for additional mitigation																		Sleep disturbance screening criterion	Sleep disturbance >65 max
						Standard Hours		Outside of Standard Hours			Sleep Disturbance (Screening RBL+15[7])	65 max	Standard Hours		Outside of Standard Hours			Sleep Disturbance (Screening RBL+15[7])	65 max	All Hours	Standard Hours					Outside of Standard Hours													
																				Daytime					Daytime				Evening				Night					
				LAeq	LAmax	Highly noise affected	Noise affected (RBL+10 dB)	Noise affected (RBL+5dB)					Highly noise affected	Noise affected (>RBL+10 dB)	Noise affected (RBL + 5dB)					Highly noise affected >75dBA	Noise affected >NML	Clearly audible >NML+10	Moderately intrusive <=NML+20	Highly intrusive >NML+20	Noise affected >NML	Clearly audible >NML+15	Moderately intrusive <=NML+25	Highly intrusive >NML+25	Noise affected >NML	Clearly audible >NML+15	Moderately intrusive <=NML+25	Highly intrusive >NML+25	Noise affected >NML	Clearly audible >NML+15	Moderately intrusive <=NML+25	Highly intrusive >NML+25		
						Day[3]	Day[3]	Day[4]	Evening[5]	Night[6]			Day[3]	Day[3]	Day[4]	Evening[5]	Night[6]																						
NCA05.COM.0062.01	5-7 Elswick Place North Boambee Valley New South Wales 2450	Commercial	NCA05	41	38	-	70	70	-	-	-	-	-	-	-	-	-	-	-																	
NCA05.COM.0063.01	2 Isles Drive North Boambee Valley New South Wales 2450	Commercial	NCA05	35	<35	-	70	70	-	-	-	-	-	-	-	-	-	-	-																	
NCA05.COM.0064.01	10 Elswick Place North Boambee Valley New South Wales 2450	Commercial	NCA05	36	<35	-	70	70	-	-	-	-	-	-	-	-	-	-	-																	
NCA05.COM.0065.01	10 Elswick Place North Boambee Valley New South Wales 2450	Commercial	NCA05	38	35	-	70	70	-	-	-	-	-	-	-	-	-	-	-																	
NCA05.COM.0066.01	12 Isles Drive North Boambee Valley New South Wales 2450	Commercial	NCA05	40	39	-	70	70	-	-	-	-	-	-	-	-	-	-	-																	
NCA05.COM.0067.01	3 Industrial Drive North Boambee Valley New South Wales 2450	Commercial	NCA05	44	43	-	70	70	-	-	-	-	-	-	-	-	-	-	-																	
NCA05.COM.0068.01	5 Industrial Drive North Boambee Valley New South Wales 2450	Commercial	NCA05	43	43	-	70	70	-	-	-	-	-	-	-	-	-	-	-																	
NCA05.COM.0069.01	8-10 Industrial Drive North Boambee Valley New South Wales 2450	Commercial	NCA05	39	39	-	70	70	-	-	-	-	-	-	-	-	-	-	-																	
NCA05.COM.0070.01	12 Isles Drive North Boambee Valley New South Wales 2450	Commercial	NCA05	40	41	-	70	70	-	-	-	-	-	-	-	-	-	-	-																	
NCA05.COM.0071.01	8-10 Industrial Drive North Boambee Valley New South Wales 2450	Commercial	NCA05	38	37	-	70	70	-	-	-	-	-	-	-	-	-	-	-																	
NCA05.COM.0072.01	5 Isles Drive North Boambee Valley New South Wales 2450	Commercial	NCA05	40	38	-	70	70	-	-	-	-	-	-	-	-	-	-	-																	
NCA05.COM.0073.01	5 Isles Drive North Boambee Valley New South Wales 2450	Commercial	NCA05	41	39	-	70	70	-	-	-	-	-	-	-	-	-	-	-																	
NCA05.COM.0074.01	5 Isles Drive North Boambee Valley New South Wales 2450	Commercial	NCA05	39	37	-	70	70	-	-	-	-	-	-	-	-	-	-	-																	
NCA05.COM.0075.01	2 Collison Place North Boambee Valley New South Wales 2450	Commercial	NCA05	41	39	-	70	70	-	-	-	-	-	-	-	-	-	-	-																	
NCA05.COM.0076.01	4 Collison Place North Boambee Valley New South Wales 2450	Commercial	NCA05	39	37	-	70	70	-	-	-	-	-	-	-	-	-	-	-																	
NCA05.COM.0077.01	5 Isles Drive North Boambee Valley New South Wales 2450	Commercial	NCA05	41	39	-	70	70	-	-	-	-	-	-	-	-	-	-	-																	
NCA05.COM.0078.01	2 Isles Drive North Boambee Valley New South Wales 2450	Commercial	NCA05	39	36	-	70	70	-	-	-	-	-	-	-	-	-	-	-																	
NCA05.COM.0079.01	6-8 Isles Drive North Boambee Valley New South Wales 2450	Commercial	NCA05	40	38	-	70	70	-	-	-	-	-	-	-	-	-	-	-																	
NCA05.COM.0080.01	Flip Out Coffs Harbour 2 Isles Dr Coffs Harbour New South Wales 2450	Commercial	NCA05	39	36	-	70	70	-	-	-	-	-	-	-	-	-	-	-																	
NCA05.COM.0081.01	1-54 Isles Drive North Boambee Valley New South Wales 2450	Commercial	NCA05	38	36	-	70	70	-	-	-	-	-	-	-	-	-	-	-																	
NCA05.COM.0082.01	1-54 Isles Drive North Boambee Valley New South Wales 2450	Commercial	NCA05	38	36	-	70	70	-	-	-	-	-	-	-	-	-	-	-																	
NCA05.COM.0083.01	21 Industrial Drive North Boambee Valley New South Wales 2450	Commercial	NCA05	48	53	-	70	70	-	-	-	-	-	-	-	-	-	-	-																	
NCA05.COM.0084.01	92 Industrial Drive North Boambee Valley New South Wales 2450	Commercial	NCA05	51	52	-	70	70	-	-	-	-	-	-	-	-	-	-	-																	
NCA05.COM.0085.01	4 Forge Drive North Boambee Valley New South Wales 2450	Commercial	NCA05	43	46	-	70	70	-	-	-	-	-	-	-	-	-	-	-																	
NCA05.COM.0086.01	14 Isles Drive North Boambee Valley New South Wales 2450	Commercial	NCA05	41	43	-	70	70	-	-	-	-	-	-	-	-	-	-	-																	
NCA05.COM.0087.01	26b Isles Drive North Boambee Valley New South Wales 2450	Commercial	NCA05	52	53	-	70	70	-	-	-	-	-	-	-	-	-	-	-																	
NCA05.COM.0089.01	Algy's Cafe 98 Industrial Dr Coffs Harbour New South Wales 2450	Commercial	NCA05	51	53	-	70	70	-	-	-	-	-	-	-	-	-	-	-																	
NCA05.COM.0090.01	11 Engineering Drive North Boambee Valley New South Wales 2450	Commercial	NCA05	50	52	-	70	70	-	-	-	-	-	-	-	-	-	-	-																	
NCA05.COM.0091.01	92 Industrial Drive North Boambee Valley New South Wales 2450	Commercial	NCA05	51	52	-	70	70	-	-	-	-	-	-	-	-	-	-	-																	
NCA05.COM.0092.01	7 Engineering Drive North Boambee Valley New South Wales 2450	Commercial	NCA05	49	52	-	70	70	-	-	-	-	-	-	-	-	-	-	-																	
NCA05.COM.0093.01	17 Isles Drive North Boambee Valley New South Wales 2450	Commercial	NCA05	41	40	-	70	70	-	-	-	-	-	-	-	-	-	-	-																	
NCA05.COM.0094.01	19 Forge Drive North Boambee Valley New South Wales 2450	Commercial	NCA05	45	43	-	70	70	-	-	-	-	-	-	-	-	-	-	-																	
NCA05.COM.0095.01	24 Isles Drive North Boambee Valley New South Wales 2450	Commercial	NCA05	46	47	-	70	70	-	-	-	-	-	-	-	-	-	-	-																	
NCA05.COM.0096.01	24 Isles Drive North Boambee Valley New South Wales 2450	Commercial	NCA05	46	45	-	70	70	-	-	-	-	-	-	-	-	-	-	-																	
NCA05.COM.0097.01	22 Isles Drive North Boambee Valley New South Wales 2450	Commercial	NCA05	44	43	-	70	70	-	-	-	-	-	-	-	-	-	-	-																	
NCA05.COM.0098.01	17 Forge Drive North Boambee Valley New South Wales 2450	Commercial	NCA05	43	44	-	70	70	-	-	-	-	-	-	-	-	-	-	-																	
NCA05.COM.0099.01	1 Industrial Drive North Boambee Valley New South Wales 2450	Commercial	NCA05	42	43	-	70	70	-	-	-	-	-	-	-	-	-	-	-																	
NCA05.COM.0100.01	15 Isles Drive North Boambee Valley New South Wales 2450	Commercial	NCA05	41	39	-	70	70	-	-	-	-	-	-	-	-	-	-	-																	
NCA05.COM.0101.01	17 Forge Drive North Boambee Valley New South Wales 2450	Commercial	NCA05	43	43	-	70	70	-	-	-	-	-	-	-	-	-	-	-																	
NCA05.COM.0102.01	16-18 Isles Drive North Boambee Valley New South Wales 2450	Commercial	NCA05	40	41	-	70	70	-	-	-	-	-	-	-	-	-	-	-																	
NCA05.COM.0103.01	40 Industrial Drive North Boambee Valley New South Wales 2450	Commercial	NCA05	44	47	-	70	70	-	-	-	-	-	-	-	-	-	-	-																	
NCA05.COM.0104.01	3 Forge Drive North Boambee Valley New South Wales 2450	Commercial	NCA05	43	47	-	70	70	-	-	-	-	-	-	-	-	-	-	-																	
NCA05.COM.0105.01	34 Industrial Drive North Boambee Valley New South Wales 2450	Commercial	NCA05	42	45	-	70	70	-	-	-	-	-	-	-	-	-	-	-																	
NCA05.COM.0106.01	40 Industrial Drive North Boambee Valley New South Wales 2450	Commercial	NCA05	44	47	-	70	70	-	-	-	-	-	-	-	-	-	-	-																	
NCA05.COM.0107.01	13 Industrial Drive North Boambee Valley New South Wales 2450	Commercial	NCA05	42	44	-	70	70	-	-	-	-	-	-	-	-	-	-	-																	
NCA05.COM.0108.01	44 Industrial Drive North Boambee Valley New South Wales 2450	Commercial	NCA05	45	47	-	70	70	-	-	-	-	-	-	-	-	-	-	-																	
NCA05.COM.0109.01	8 Forge Drive North Boambee Valley New South Wales 2450	Commercial	NCA05	44	47	-	70	70	-	-	-	-	-	-	-	-	-	-	-																	
NCA05.COM.0110.01	5 Engineering Drive North Boambee Valley New South Wales 2450	Commercial	NCA05	49	52	-	70	70	-	-	-	-	-	-	-	-	-	-	-																	
NCA05.COM.0111.01	1 Forge Drive North Boambee Valley New South Wales 2450	Commercial	NCA05	38	42	-	70	70	-	-	-	-	-	-	-	-	-	-	-																	
NCA05.COM.0112.01	44 Industrial Drive North Boambee Valley New South Wales 2450	Commercial	NCA05	44	38	-	70	70	-	-	-	-	-	-	-	-	-	-	-																	
NCA05.COM.0113.01	44 Industrial Drive North Boambee Valley New South Wales 2450	Commercial	NCA05	44	45	-	70	70	-	-	-	-	-	-	-	-	-	-	-																	
NCA05.COM.0114.01	60 Industrial Drive North Boambee Valley New South Wales 2450	Commercial	NCA05	79	94	-	70	70	-	-	-	-	9	9	-	-	-	-	-																	
NCA05.COM.0115.01	3 Engineering Drive North Boambee Valley New South Wales 2450	Commercial	NCA05	47	52	-	70	70	-	-	-	-	-	-	-	-	-	-	-																	
NCA05.COM.0116.01	62 Industrial Drive North Boambee Valley New South Wales 2450	Commercial	NCA05	78	95	-	70	70	-	-	-	-	8	8	-	-	-	-	-																	
NCA05.COM.0117.01	12 Industrial Drive North Boambee Valley New South Wales 2450	Commercial	NCA05	38	38	-	70	70	-	-	-	-	-	-	-	-	-	-	-																	
NCA05.COM.0118.01	36 Industrial Drive North Boambee Valley New South Wales 2450	Commercial	NCA05	43	46	-	70	70	-	-	-	-	-	-	-	-	-	-	-																	
NCA05.COM.0119.01	48 Industrial Drive North Boambee Valley New South Wales 2450	Commercial	NCA05	46	56	-	70	70	-	-	-	-	-	-	-	-	-	-	-																	
NCA05.COM.0120.01	14 Industrial Drive North Boambee Valley New South Wales 2450	Commercial	NCA05	40	39	-	70	70	-	-	-	-	-	-	-	-	-	-	-																	
NCA05.COM.0121.01	393 Pacific Hwy, Coffs Harbour NSW 2450	Commercial	NCA05	40	39	-	70	70	-	-	-	-	-	-	-	-	-	-	-																	
NCA05.HOS.0001.01	1-54 Isles Drive Coffs Harbour New South Wales 2450	Hospital	NCA05	38	35	-	55	55	55	55	-	-	-	-	-	-	-	-	-																	
NCA05.HOS.0002.01	343 Pacific Hwy Coffs Harbour New South Wales 2450	Hospital	NCA05	39	36	-	55	55	55	55	-	-	-	-	-	-	-	-	-																	
NCA05.HOS.0003.01	UNSW Rural Clinical School 345 Pacific Hwy Coffs Harbour New South Wales 2450	Hospital	NCA05	37	<35	-	55	55	55	55	-	-	-	-	-	-	-	-	-																	
NCA05.HOS.0004.01	345 Pacific Hwy Coffs Harbour New South Wales 2450	Hospital	NCA05	38	<35	-	55	55	55	55	-	-	-	-	-	-	-	-	-																	
NCA05.IND.0001.01	39 Industrial Drive North Boambee Valley New South Wales 2450	Industrial	NCA05	51	53	-	75	75	-	-	-	-	-	-	-	-	-	-	-																	
NCA05.POW.0001.01	10 Elswick Place North Boambee Valley New South Wales 2450	Place of Worship	NCA05	40	37	-	55	55	55	55	-	-	-	-	-	-	-	-	-																	
NCA06.POW.0001.01	Bishop Druitt College Chapel	Place of Worship	NCA06	35	<35	-	55	55	55	55	-	-	-	-	-	-	-	-	-																	
NCA06.RES.0001.01	13 Highlander Drive North Boambee Valley New South Wales 2450	Residential	NCA06	48	44	75	45	40	37	36	46	65	-	3	8	11	12	-	-																	
NCA06.RES.0002.01	13 Highlander Drive North Boambee Valley New South Wales 2450	Residential	NCA06	50	47	75	45	40	37	36	46	65	-	5	10	13	14	1	-																	
NCA06.RES.0003.01	17 Highlander Drive North Boambee Valley New South Wales 2450	Residential	NCA06	54	50	75	45	40	37	36	46	65	-	9	14	17	18	4	-																	
NCA06.RES.0004.01	19 Highlander Drive North Boambee Valley New South Wales 2450	Residential	NCA06	56	52	75	45	40	37	36	46	65	-	11	16	19	20	6	-																	
NCA06.RES.0005.01	1 Glengyle Close North Boambee Valley New South Wales 2450	Residential	NCA06	54	51	75	45	40	37	36	46	65	-	9	14	17	18	5	-																	
NCA06.RES.0006.01	5 Avimore Close North Boambee Valley New South Wales 2450	Residential	NCA06	51	47	75	45	40	37	36	46	65	-	6	11	14	15	1	-																	
NCA06.RES.0007.01	108 North Boambee Road North Boambee Valley New South Wales 2450	Residential	NCA06	44	43	75	45	40	37	36	46	65	-	-	4	7	8	-	-																	
NCA06.RES.0008.01	7 Glengyle Close North Boambee Valley New South Wales 2450	Residential	NCA06	51	49	75	45	40	37	36	46	65	-	6	11	14	15	3	-																	
NCA06.RES.0009.01	3 Highlander Drive North Boambee Valley New South Wales 2450	Residential	NCA06	48	44	75	45	40	37	36	46	65	-	3	8	11	12	-	-																	
NCA06.RES.0010.01	4 Avimore Close North Boambee Valley New South Wales 2450	Residential	NCA06	50	47	75	45	40	37	36	46	65	-	5	10	13	14	1	-																	
NCA06.RES.0011.01	12 Highlander Drive North Boambee Valley New South Wales 2450	Residential	NCA06	56	53	75	45	40	37	36	46	65	-	11	16	19	20	7	-																	
NCA06.RES.0012.01	6 Glengyle Close North Boambee Valley New South Wales 2450	Residential	NCA06	49	47	75	45	40	37	36	46	65	-	4	9	12	13	1	-																	
NCA06.RES.0013.01	3 Avimore Close North Boambee Valley New South Wales 2450	Residential	NCA06	50	47	75	45	40	37	36	46	65	-	5	10	13	14	1	-																	
NCA06.RES.0014.01	7 Jock Avenue North Boambee Valley New South Wales 2450	Residential	NCA06	49	46	75	45	40	37	36	46	65	-	4	9	12	13	-	-																	
NCA06.RES.0015.01	7 Jock Avenue North Boambee Valley New South Wales 2450	Residential	NCA06	52	47	75	45	40	37	36	46	65	-	7	12	15	16	1	-																	
NCA06.RES.0016.01	1 Avimore Close North Boambee Valley New South Wales 2450	Residential	NCA06	50	48	75	45	40	37	36	46	65	-	5	10	13	14	2	-																	
NCA06.RES.0017.01	1 Highlander Drive North Boambee Valley New South Wales 2450	Residential	NCA06	48	43	75	45	40	37	36	46	65	-	3	8	11	12	-	-																	
NCA06.RES.0018.01	21 Highlander Drive North Boambee Valley New South Wales 2450	Residential	NCA06	57	54	75	45	40	37	36	46	65	-	12	17	20	21	8	-																	
NCA06.RES.0019.01	5 Highlander Drive North Boambee Valley New South Wales 2450	Residential	NCA06	48	44	75	45	40	37	36	46	65	-	3	8	11	12	-	-																	
NCA06.RES.0020.01	8 Highlander Drive North Boambee Valley New South Wales 2450	Residential	NCA06	54	50	75	45	40	37	36	46	65	-	9	14	17	18	4	-																	
NCA06.RES.0021.01	2 Jock Avenue North Boambee Valley New South Wales 2450	Residential	NCA06	51	46	75	45	40	37	36	46	65	-	6	11	14	15	-	-																	
NCA06.RES.0022.01	23 Highlander Drive North Boambee Valley New South Wales 2450	Residential	NCA06	57	54	75	45	40	37	36	46	65	-	12	17	20	21	8	-																	
NCA06.RES.0023.01	11 Glengyle Close North Boambee Valley New South Wales 2450	Residential	NCA06	51	49	75	45	40	37	36	46	65	-	6	11	14	15	3	-																	
NCA06.RES.0024.01	6 Highlander Drive North Boambee Valley New South Wales 2450	Residential	NCA06	53	49	75	45	40	37	36	46	65	-	8	13	16	17	3	-																	
NCA06.RES.0025.01	4 Highlander Drive North Boambee Valley New South Wales 2450	Residential	NCA06	52	47	75	45	40	37	36	46	65	-	7	12	15	16	1	-																	
NCA06.RES.0026.01	9 Highlander Drive North Boambee Valley New South Wales 2450	Residential	NCA06	48	44	75	45	40	37	36	46	65	-	3	8	11	12	-	-																	
NCA06.RES.0027.01	11 Highlander Drive North Boambee Valley New South Wales 2450	Residential	NCA06	49	45	75	45	40	37	36	46	65	-	4	9	12	13	-	-																	
NCA06.RES.0028.01	7 Highlander Drive North Boambee Valley New South Wales 2450	Residential	NCA06	48	44	75	45	40	37	36	46	65	-	3	8	11	12	-	-																	
NCA06.RES.0029.01	108 North Boambee Road North Boambee Valley New South Wales 2450	Residential	NCA06	43	42	75	45	40	37	36	46	65	-	-	3	6	7	-	-																	
NCA06.RES.0030.01	4 Highlander Drive North Boambee Valley New South Wales 2450	Residential	NCA06	52	47	75	45	40	37	36	46	65	-	7	12	15	16	1	-																	
NCA06.RES.0031.01	14 Highlander Drive North Boambee Valley New South Wales 2450	Residential	NCA06	55	51	75	45	40	37	36	46	65	-	10	15	18	19	5	-																	
NCA06.RES.0032.01	14 Jock Avenue North Boambee Valley New South Wales 2450	Residential	NCA06	43	42	75	45	40	37	36	46	65	-	-	3	6	7	-	-																	
NCA06.RES.0033.01	14 Jock Avenue North Boambee Valley New South Wales 2450	Residential	NCA06	45	44	75	45	40	37	36	46	65	-	-	5	8	9	-	-																	
NCA06.RES.0034.01	2 Jock Avenue North Boambee Valley New South Wales 2450	Residential	NCA06	51	46	75	45	40	37	36	46	65	-	6	11	14	15	-	-																	
NCA06.RES.0035.01	2 Jock Avenue North Boambee Valley New South Wales 2450	Residential	NCA06	50	46	75	45	40	37	36	46	65	-	5	10	13	14	-	-																	
NCA06.RES.0036.01	10 Highlander Drive North Boambee Valley New South Wales 2450	Residential	NCA06	53	50	75	45	40	37	36	46	65	-	8	13	16	17	4	-																	
NCA06.RES.0037.01	7 Jock Avenue North Boambee Valley New South Wales 2450	Residential	NCA06	52	47	75	45	40	37	36	46	65	-	7	12	15	16	1	-																	
NCA06.RES.0038.01	5 Glengyle Close North Boambee Valley New South Wales 2450	Residential	NCA06	50	49	75	45	40	37	36	46	65	-	5	10	13	14	3	-																	
NCA06.RES.0039.01	14 Jock Avenue North Boambee Valley New South Wales 2450	Residential	NCA06	48	45	75	45	40	37	36	46	65	-	3	8	11	12	-	-																	
NCA06.RES.0040.01	10 Glengyle Close North Boambee Valley New South Wales 2450	Residential	NCA06	49	47	75	45	40	37	36	46	65	-	4	9	12	13	1	-																	
NCA06.RES.0041.01	9 Glengyle Close North Boambee Valley New South Wales 2450	Residential	NCA06	51	49	75	45	40	37	36	46	65	-	6	11	14	15	3	-																	
NCA06.RES.0042.01	16 Highlander Drive North Boambee Valley New South Wales 2450	Residential	NCA06	55	51	75	45	40	37	36	46	65	-	10	15	18	19	5	-																	
NCA06.RES.0043.01	3 Glengyle Close North Boambee Valley New South Wales 2450	Residential	NCA06	51	50	75	45	40	37	36	46	65	-	6	11	14	15	4	-																	
NCA06.RES.0044.01	15 Glengyle Close North Boambee Valley New South Wales 2450	Residential	NCA06	50	47	75	45	40	37	36	46	65	-	5	10	13	14	1	-																	
NCA06.RES.0045.01	1 Glengyle Close North Boambee Valley New South Wales 2450	Residential	NCA06	53	51	75	45	40	37	36	46	65	-	8	13	16	17	5	-																	
NCA06.RES.0046.01	North Boambee Valley East Masterplan Urban Release Area	Residential	NCA06	47	42	75	45	40	37	36	46	65	-	2	7	10	11	-	-																	

Receiver ID	Address	Receiver type	Study area	Predicted construction noise level		Construction Noise Management Levels, dBLAeq 15minute						65 max	Exceedances, dB						65 max	Triggers for additional mitigation																		Sleep disturbance screening criterion	Sleep disturbance >65 max
						Standard Hours		Outside of Standard Hours					Standard Hours		Outside of Standard Hours					All Hours	Standard Hours				Outside of Standard Hours														
																				Daytime				Daytime				Evening				Night							
				LAeq	LAmax	Highly noise affected	Noise affected (RBL+10 dB)	Noise affected (RBL+5dB)			Sleep Disturbance (Screening RBL+15[7])		Highly noise affected	Noise affected (>RBL+10 dB)	Noise affected (RBL + 5dB)			Sleep Disturbance (Screening RBL+15[7])		Highly noise affected >75dBA	Noticeable >NML	Clearly audible <NML+10	Moderately intrusive <=NML+20	Highly intrusive >NML+20	Noticeable <NML	Clearly audible <NML+15	Moderately intrusive <=NML+25	Highly intrusive >NML+25	Noticeable <NML	Clearly audible <NML+15	Moderately intrusive <=NML+25	Highly intrusive >NML+25	Noticeable <NML	Clearly audible <NML+15	Moderately intrusive <=NML+25	Highly intrusive >NML+25		
						Day[3]	Day[3]	Day[4]	Evening[5]	Night[6]			Day[3]	Day[3]	Day[4]	Evening[5]	Night[6]																						
NCA06.RES.0047.01	North Boambee Valley East Masterplan Urban Release Area	Residential	NCA06	43	38	75	45	40	37	36	46	65	-	-	3	6	7	-	-																			
NCA06.RES.0048.01	North Boambee Valley East Masterplan Urban Release Area	Residential	NCA06	45	39	75	45	40	37	36	46	65	-	-	5	8	9	-	-																			
NCA06.RES.0049.01	North Boambee Valley East Masterplan Urban Release Area	Residential	NCA06	50	45	75	45	40	37	36	46	65	-	5	10	13	14	-	-																			
NCA06.RES.0050.01	North Boambee Valley East Masterplan Urban Release Area	Residential	NCA06	49	44	75	45	40	37	36	46	65	-	4	9	12	13	-	-																			
NCA06.RES.0051.01	North Boambee Valley East Masterplan Urban Release Area	Residential	NCA06	46	41	75	45	40	37	36	46	65	-	1	6	9	10	-	-																			
NCA06.RES.0052.01	North Boambee Valley East Masterplan Urban Release Area	Residential	NCA06	48	43	75	45	40	37	36	46	65	-	3	8	11	12	-	-																			
NCA06.RES.0053.01	North Boambee Valley East Masterplan Urban Release Area	Residential	NCA06	<35	<35	75	45	40	37	36	46	65	-	-	-	-	-	-	-																			
NCA06.RES.0054.01	North Boambee Valley East Masterplan Urban Release Area	Residential	NCA06	37	<35	75	45	40	37	36	46	65	-	-	-	-	1	-	-																			
NCA06.RES.0055.01	North Boambee Valley East Masterplan Urban Release Area	Residential	NCA06	37	<35	75	45	40	37	36	46	65	-	-	-	-	1	-	-																			
NCA06.RES.0056.01	North Boambee Valley East Masterplan Urban Release Area	Residential	NCA06	37	<35	75	45	40	37	36	46	65	-	-	-	-	1	-	-																			
NCA06.RES.0057.01	North Boambee Valley East Masterplan Urban Release Area	Residential	NCA06	38	<35	75	45	40	37	36	46	65	-	-	-	1	2	-	-																			
NCA06.RES.0058.01	North Boambee Valley East Masterplan Urban Release Area	Residential	NCA06	35	<35	75	45	40	37	36	46	65	-	-	-	-	-	-	-																			
NCA06.RES.0059.01	North Boambee Valley East Masterplan Urban Release Area	Residential	NCA06	37	<35	75	45	40	37	36	46	65	-	-	-	-	1	-	-																			
NCA06.RES.0060.01	North Boambee Valley East Masterplan Urban Release Area	Residential	NCA06	36	<35	75	45	40	37	36	46	65	-	-	-	-	-	-	-																			
NCA06.RES.0061.01	North Boambee Valley East Masterplan Urban Release Area	Residential	NCA06	48	43	75	45	40	37	36	46	65	-	3	8	11	12	-	-																			
NCA06.RES.0062.01	North Boambee Valley East Masterplan Urban Release Area	Residential	NCA06	42	38	75	45	40	37	36	46	65	-	-	2	5	6	-	-																			
NCA06.RES.0063.01	North Boambee Valley East Masterplan Urban Release Area	Residential	NCA06	43	38	75	45	40	37	36	46	65	-	-	3	6	7	-	-																			
NCA06.RES.0064.01	North Boambee Valley East Masterplan Urban Release Area	Residential	NCA06	39	35	75	45	40	37	36	46	65	-	-	-	2	3	-	-																			
NCA06.RES.0065.01	North Boambee Valley East Masterplan Urban Release Area	Residential	NCA06	40	36	75	45	40	37	36	46	65	-	-	-	3	4	-	-																			
NCA06.RES.0066.01	North Boambee Valley East Masterplan Urban Release Area	Residential	NCA06	39	<35	75	45	40	37	36	46	65	-	-	-	2	3	-	-																			
NCA06.RES.0067.01	North Boambee Valley East Masterplan Urban Release Area	Residential	NCA06	39	<35	75	45	40	37	36	46	65	-	-	-	2	3	-	-																			
NCA06.RES.0068.01	North Boambee Valley East Masterplan Urban Release Area	Residential	NCA06	42	37	75	45	40	37	36	46	65	-	-	2	5	6	-	-																			
NCA06.RES.0069.01	North Boambee Valley East Masterplan Urban Release Area	Residential	NCA06	40	35	75	45	40	37	36	46	65	-	-	-	3	4	-	-																			
NCA06.RES.0070.01	North Boambee Valley East Masterplan Urban Release Area	Residential	NCA06	40	35	75	45	40	37	36	46	65	-	-	-	3	4	-	-																			
NCA06.RES.0071.01	North Boambee Valley East Masterplan Urban Release Area	Residential	NCA06	43	39	75	45	40	37	36	46	65	-	-	3	6	7	-	-																			
NCA06.RES.0072.01	North Boambee Valley East Masterplan Urban Release Area	Residential	NCA06	42	38	75	45	40	37	36	46	65	-	-	2	5	6	-	-																			
NCA06.RES.0073.01	North Boambee Valley East Masterplan Urban Release Area	Residential	NCA06	46	42	75	45	40	37	36	46	65	-	1	6	9	10	-	-																			
NCA06.RES.0074.01	North Boambee Valley East Masterplan Urban Release Area	Residential	NCA06	45	40	75	45	40	37	36	46	65	-	-	5	8	9	-	-																			
NCA06.RES.0075.01	North Boambee Valley East Masterplan Urban Release Area	Residential	NCA06	40	35	75	45	40	37	36	46	65	-	-	-	3	4	-	-																			
NCA06.RES.0076.01	North Boambee Valley East Masterplan Urban Release Area	Residential	NCA06	40	35	75	45	40	37	36	46	65	-	-	-	3	4	-	-																			
NCA06.RES.0077.01	North Boambee Valley East Masterplan Urban Release Area	Residential	NCA06	42	38	75	45	40	37	36	46	65	-	-	2	5	6	-	-																			
NCA06.RES.0078.01	North Boambee Valley East Masterplan Urban Release Area	Residential	NCA06	42	37	75	45	40	37	36	46	65	-	-	2	5	6	-	-																			
NCA06.RES.0079.01	North Boambee Valley East Masterplan Urban Release Area	Residential	NCA06	<35	<35	75	45	40	37	36	46	65	-	-	-	-	-	-	-																			
NCA06.RES.0080.01	North Boambee Valley East Masterplan Urban Release Area	Residential	NCA06	<35	<35	75	45	40	37	36	46	65	-	-	-	-	-	-	-																			
NCA06.RES.0081.01	North Boambee Valley East Masterplan Urban Release Area	Residential	NCA06	38	<35	75	45	40	37	36	46	65	-	-	-	1	2	-	-																			
NCA06.RES.0082.01	North Boambee Valley East Masterplan Urban Release Area	Residential	NCA06	41	<35	75	45	40	37	36	46	65	-	-	1	4	5	-	-																			
NCA06.RES.0083.01	North Boambee Valley East Masterplan Urban Release Area	Residential	NCA06	<35	<35	75	45	40	37	36	46	65	-	-	-	-	-	-	-																			
NCA06.RES.0084.01	North Boambee Valley East Masterplan Urban Release Area	Residential	NCA06	<35	<35	75	45	40	37	36	46	65	-	-	-	-	-	-	-																			
NCA06.RES.0085.01	North Boambee Valley East Masterplan Urban Release Area	Residential	NCA06	<35	<35	75	45	40	37	36	46	65	-	-	-	-	-	-	-																			
NCA06.RES.0086.01	North Boambee Valley East Masterplan Urban Release Area	Residential	NCA06	<35	<35	75	45	40	37	36	46	65	-	-	-	-	-	-	-																			
NCA06.RES.0087.01	North Boambee Valley East Masterplan Urban Release Area	Residential	NCA06	36	<35	75	45	40	37	36	46	65	-	-	-	-	-	-	-																			
NCA06.RES.0088.01	North Boambee Valley East Masterplan Urban Release Area	Residential	NCA06	36	<35	75	45	40	37	36	46	65	-	-	-	-	-	-	-																			
NCA06.RES.0089.01	North Boambee Valley East Masterplan Urban Release Area	Residential	NCA06	35	<35	75	45	40	37	36	46	65	-	-	-	-	-	-	-																			
NCA06.RES.0090.01	North Boambee Valley East Masterplan Urban Release Area	Residential	NCA06	37	<35	75	45	40	37	36	46	65	-	-	-	-	1	-	-																			
NCA06.RES.0091.01	North Boambee Valley East Masterplan Urban Release Area	Residential	NCA06	37	<35	75	45	40	37	36	46	65	-	-	-	-	1	-	-																			
NCA06.RES.0092.01	North Boambee Valley East Masterplan Urban Release Area	Residential	NCA06	<35	<35	75	45	40	37	36	46	65	-	-	-	-	-	-	-																			
NCA06.RES.0093.01	North Boambee Valley East Masterplan Urban Release Area	Residential	NCA06	35	<35	75	45	40	37	36	46	65	-	-	-	-	-	-	-																			
NCA06.RES.0094.01	North Boambee Valley East Masterplan Urban Release Area	Residential	NCA06	35	<35	75	45	40	37	36	46	65	-	-	-	-	-	-	-																			
NCA06.RES.0095.01	North Boambee Valley East Masterplan Urban Release Area	Residential	NCA06	<35	<35	75	45	40	37	36	46	65	-	-	-	-	-	-	-																			
NCA06.RES.0096.01	North Boambee Valley East Masterplan Urban Release Area	Residential	NCA06	<35	<35	75	45	40	37	36	46	65	-	-	-	-	-	-	-																			
NCA06.RES.0097.01	North Boambee Valley East Masterplan Urban Release Area	Residential	NCA06	35	<35	75	45	40	37	36	46	65	-	-	-	-	-	-	-																			
NCA06.RES.0098.01	North Boambee Valley East Masterplan Urban Release Area	Residential	NCA06	35	<35	75	45	40	37	36	46	65	-	-	-	-	-	-	-																			
NCA06.RES.0099.01	North Boambee Valley East Masterplan Urban Release Area	Residential	NCA06	37	<35	75	45	40	37	36	46	65	-	-	-	-	1	-	-																			
NCA06.RES.0100.01	North Boambee Valley East Masterplan Urban Release Area	Residential	NCA06	36	<35	75	45	40	37	36	46	65	-	-	-	-	-	-	-																			
NCA06.RES.0101.01	North Boambee Valley East Masterplan Urban Release Area	Residential	NCA06	37	<35	75	45	40	37	36	46	65	-	-	-	-	1	-	-																			
NCA06.RES.0102.01	North Boambee Valley East Masterplan Urban Release Area	Residential	NCA06	37	<35	75	45	40	37	36	46	65	-	-	-	-	1	-	-																			
NCA06.RES.0103.01	North Boambee Valley East Masterplan Urban Release Area	Residential	NCA06	38	<35	75	45	40	37	36	46	65	-	-	-	1	2	-	-																			
NCA06.RES.0104.01	North Boambee Valley East Masterplan Urban Release Area	Residential	NCA06	38	<35	75	45	40	37	36	46	65	-	-	-	1	2	-	-																			
NCA06.RES.0105.01	North Boambee Valley East Masterplan Urban Release Area	Residential	NCA06	35	<35	75	45	40	37	36	46	65	-	-	-	-	-	-	-																			
NCA06.RES.0106.01	North Boambee Valley East Masterplan Urban Release Area	Residential	NCA06	<35	<35	75	45	40	37	36	46	65	-	-	-	-	-	-	-																			
NCA06.RES.0107.01	North Boambee Valley East Masterplan Urban Release Area	Residential	NCA06	<35	<35	75	45	40	37	36	46	65	-	-	-	-	-	-	-																			
NCA06.RES.0108.01	North Boambee Valley East Masterplan Urban Release Area	Residential	NCA06	<35	<35	75	45	40	37	36	46	65	-	-	-	-	-	-	-																			
NCA06.RES.0109.01	North Boambee Valley East Masterplan Urban Release Area	Residential	NCA06	36	<35	75	45	40	37	36	46	65	-	-	-	-	-	-	-																			
NCA06.RES.0110.01	North Boambee Valley East Masterplan Urban Release Area	Residential	NCA06	<35	<35	75	45	40	37	36	46	65	-	-	-	-	-	-	-																			
NCA06.RES.0111.01	North Boambee Valley East Masterplan Urban Release Area	Residential	NCA06	<35	<35	75	45	40	37	36	46	65	-	-	-	-	-	-	-																			
NCA06.RES.0112.01	North Boambee Valley East Masterplan Urban Release Area	Residential	NCA06	<35	<35	75	45	40	37	36	46	65	-	-	-	-	-	-	-																			
NCA06.RES.0113.01	North Boambee Valley East Masterplan Urban Release Area	Residential	NCA06	<35	<35	75	45	40	37	36	46	65	-	-	-	-	-	-	-																			
NCA06.RES.0114.01	North Boambee Valley East Masterplan Urban Release Area	Residential	NCA06	39	<35	75	45	40	37	36	46	65	-	-	-	2	3	-	-																			
NCA06.RES.0115.01	North Boambee Valley East Masterplan Urban Release Area	Residential	NCA06	40	35	75	45	40	37	36	46	65	-	-	-	3	4	-	-																			
NCA06.RES.0116.01	North Boambee Valley East Masterplan Urban Release Area	Residential	NCA06	<35	<35	75	45	40	37	36	46	65	-	-	-	-	-	-	-																			
NCA06.RES.0117.01	North Boambee Valley East Masterplan Urban Release Area	Residential	NCA06	<35	<35	75	45	40	37	36	46	65	-	-	-	-	-	-	-																			
NCA06.RES.0118.01	North Boambee Valley East Masterplan Urban Release Area	Residential	NCA06	<35	<35	75	45	40	37	36	46	65	-	-	-	-	-	-	-																			
NCA06.RES.0119.01	North Boambee Valley East Masterplan Urban Release Area	Residential	NCA06	41	35	75	45	40	37	36	46	65	-	-	1	4	5	-	-																			
NCA06.RES.0120.01	North Boambee Valley East Masterplan Urban Release Area	Residential	NCA06	39	<35	75	45	40	37	36	46	65	-	-	-	2	3	-	-																			
NCA06.RES.0121.01	North Boambee Valley East Masterplan Urban Release Area	Residential	NCA06	42	36	75	45	40	37	36	46	65	-	-	2	5	6	-	-																			
NCA06.RES.0122.01	North Boambee Valley East Masterplan Urban Release Area	Residential	NCA06	42	36	75	45	40	37	36	46	65	-	-	2	5	6	-	-																			
NCA06.RES.0123.01	North Boambee Valley East Masterplan Urban Release Area	Residential	NCA06	<35	<35	75	45	40	37	36	46	65	-	-	-	-	-	-	-																			
NCA06.RES.0124.01	North Boambee Valley East Masterplan Urban Release Area	Residential	NCA06	<35	<35	75	45	40	37	36	46	65	-	-	-	-	-	-	-																			
NCA06.RES.0125.01	North Boambee Valley East Masterplan Urban Release Area	Residential	NCA06	<35	<35	75	45	40	37	36	46	65	-	-	-	-	-	-	-																			
NCA06.RES.0126.01	North Boambee Valley East Masterplan Urban Release Area	Residential	NCA06	<35	<35	75	45	40	37	36	46	65	-	-	-	-	-	-	-																			
NCA06.RES.0127.01	North Boambee Valley East Masterplan Urban Release Area	Residential	NCA06	<35	<35	75	45	40	37	36	46	65	-	-	-	-	-	-	-																			
NCA06.RES.0128.01	North Boambee Valley East Masterplan Urban Release Area	Residential	NCA06	<35	<35	75	45	40	37	36	46	65	-	-	-	-	-	-	-																			
NCA06.RES.0129.01	North Boambee Valley East Masterplan Urban Release Area	Residential	NCA06	<35	<35	75	45	40	37	36	46	65	-	-	-	-	-	-	-																			
NCA06.RES.0130.01	North Boambee Valley East Masterplan Urban Release Area	Residential	NCA06	<35	<35	75	45	40	37	36	46	65	-	-	-	-	-	-	-																			
NCA06.RES.0131.01	North Boambee Valley East Masterplan Urban Release Area	Residential	NCA06	<35	<35	75	45	40	37	36	46	65	-	-	-	-	-	-	-																			
NCA06.RES.0132.01	North Boambee Valley East Masterplan Urban Release Area	Residential	NCA06	<35	<35	75	45	40	37	36	46	65	-	-	-	-	-	-	-																			
NCA06.RES.0133.01	North Boambee Valley East Masterplan Urban Release Area	Residential	NCA06	<35	<35	75	45	40	37	36	46	65	-	-	-	-	-	-	-																			
NCA06.RES.0134.01	North Boambee Valley East Masterplan Urban Release Area	Residential	NCA06	43	37	75	45	40	37	36	46	65	-	-	3	6	7	-	-																			
NCA06.RES.0135.01	North Boambee Valley East Masterplan Urban Release Area	Residential	NCA06	40	35	75	45	40	37	36	46	65	-	-	-	3	4	-	-																			
NCA06.RES.0136.01	North Boambee Valley East Masterplan Urban Release Area	Residential	NCA06	<35	<35	75	45	40	37	36	46	65	-	-	-	-	-	-	-																			
NCA06.RES.0137.01	North Boambee Valley East Masterplan Urban Release Area	Residential	NCA06	<35	<35	75	45	40	37	36	46	65	-	-	-	-	-	-	-																			
NCA06.RES.0138.01	North Boambee Valley East Masterplan Urban Release Area	Residential	NCA06	<35	<35	75	45	40	37	36	46	65	-	-	-	-	-	-	-																			
NCA06.RES.0139.01	North Boambee Valley East Masterplan Urban Release Area	Residential	NCA06	<35	<35	75	45	40	37	36	46	65	-	-	-	-	-	-	-																			
NCA06.RES.0140.01	North Boambee Valley East Masterplan Urban Release Area	Residential	NCA06	<35	<35	75	45	40	37	36	46	65	-	-	-	-	-	-	-																			
NCA06.RES.0141.01	North Boambee Valley East Masterplan Urban Release Area	Residential	NCA06	42	37	75	45	40	37	36	46	65	-	-	2	5	6	-	-																			
NCA06.RES.0142.01	North Boambee Valley East Masterplan Urban Release Area	Residential	NCA06	42	36	75	45	40	37	36	46	65	-	-	2	5	6	-	-																			
NCA06.RES.0143.01	North Boambee Valley East Masterplan Urban Release Area	Residential	NCA06	35	<35	75	45	40	37	36	46	65	-	-	-	-	-	-	-																			
NCA06.RES.0144.01	North Boambee Valley East Masterplan Urban Release Area	Residential	NCA06	40	35	75	45	40	37	36	46	65	-	-	-	3	4	-	-																			
NCA06.RES.0145.01	North Boambee Valley East Masterplan Urban Release Area	Residential	NCA06	43	38	75	45	40	37	36	46	65	-	-	3	6	7	-	-																			
NCA06.RES.0146.01	North Boambee Valley East Masterplan Urban Release Area	Residential	NCA06	<35	<35	75	45	40	37	36	46	65	-	-	-	-	-	-	-																			
NCA06.RES.0147.01	North Boambee Valley East Masterplan Urban Release Area	Residential	NCA06	36	<35	75	45	40	37	36	46	65	-	-	-	-	-	-	-																			
NCA06.RES.0148.01	North Boambee Valley East Masterplan Urban Release Area	Residential	NCA06	43	38	75	45	40	37	36	46	65	-	-	3	6	7	-	-																			
NCA06.RES.0149.01	North Boambee Valley East Masterplan Urban Release Area	Residential	NCA06	48	43	75	45	40	37	36	46	65	-	3	8	11	12	-	-																			
NCA06.RES.0150.01	North Boambee Valley East Masterplan Urban Release Area	Residential	NCA06	48	44	75	45	40	37	36	46	65	-	3	8	11	12	-	-																			
NCA06.RES.0151.01	North Boambee Valley East Masterplan Urban Release Area	Residential	NCA06	48	44	75	45	40	37	36	46	65	-	3	8	11	12	-	-																			
NCA06.RES.0152.01	North Boambee Valley East Masterplan Urban Release Area	Residential	NCA06	48	44	75	45	40	37	36	46	65	-	3	8	11	12	-	-																			
NCA06.RES.0153.01	North Boambee Valley East Masterplan Urban Release Area	Residential	NCA06	49	45	75	45	40	37	36	46	65	-	4	9	12	13	-	-																			
NCA06.RES.0154.01	North Boambee Valley East Masterplan Urban Release Area	Residential	NCA06	49	45	75	45	40	37	36	46	65	-	4	9	12	13	-	-																			
NCA06.RES.0155.01	North Boambee Valley East Masterplan Urban Release Area	Residential	NCA06	48	45	75	45	40	37	36	46	65	-	3	8	11	12	-	-																			
NCA06.RES.0156.01	North Boambee Valley East Masterplan Urban Release Area	Residential	NCA06	49	45	75	45	40	37	36	46	65	-	4	9	12	13	-	-																			
NCA06.RES.0157.01	North Boambee Valley East Masterplan Urban Release Area	Residential	NCA06	49	44	75	45	40	37	36	46	65	-	4	9	12	13	-	-																			
NCA06.RES.0158.01	North Boambee Valley East Masterplan Urban Release Area	Residential	NCA06	42	37	75	45	40	37	36	46	65	-	-	2	5	6	-	-																			

Receiver ID	Address	Receiver type	Study area	Predicted construction noise level		Construction Noise Management Levels, dBLAeq 15minute						65 max	Exceedances, dB						65 max	Triggers for additional mitigation																Sleep disturbance screening criterion	Sleep disturbance >65 max
						Standard Hours		Outside of Standard Hours					Standard Hours		Outside of Standard Hours					All Hours	Standard Hours				Outside of Standard Hours												
																				Daytime				Daytime				Evening				Night					
				LAeq	LAmax	Highly noise affected	Noise affected (RBL+10 dB)	Noise affected (RBL+5dB)			Sleep Disturbance (Screening RBL+15[7])		Highly noise affected	Noise affected (>RBL+10 dB)	Noise affected (RBL + 5dB)			Sleep Disturbance (Screening RBL+15[7])																				
						Day[3]	Day[3]	Day[4]	Evening[5]	Night[6]			Day[3]	Day[3]	Day[4]	Evening[5]	Night[6]			Highly noise affected >75dBA	Noticeable >NML	Clearly audible <NML+10	Moderately intrusive <=NML+20	Highly intrusive >NML+20	Noticeable <NML	Clearly audible <NML+15	Moderately intrusive <=NML+25	Highly intrusive >NML+25	Noticeable <NML	Clearly audible <NML+15	Moderately intrusive <=NML+25	Highly intrusive >NML+25	Noticeable <NML	Clearly audible <NML+15	Moderately intrusive <=NML+25	Highly intrusive >NML+25		
NCA06.RES.0159.01	North Boambee Valley East Masterplan Urban Release Area	Residential	NCA06	45	40	75	45	40	37	36	46	65	-	-	5	8	9	-	-																	
NCA06.RES.0160.01	North Boambee Valley East Masterplan Urban Release Area	Residential	NCA06	40	35	75	45	40	37	36	46	65	-	-	-	3	4	-	-																	
NCA06.RES.0161.01	North Boambee Valley East Masterplan Urban Release Area	Residential	NCA06	42	36	75	45	40	37	36	46	65	-	-	2	5	6	-	-																	
NCA06.RES.0162.01	North Boambee Valley East Masterplan Urban Release Area	Residential	NCA06	47	43	75	45	40	37	36	46	65	-	2	7	10	11	-	-																	
NCA06.RES.0163.01	North Boambee Valley East Masterplan Urban Release Area	Residential	NCA06	48	44	75	45	40	37	36	46	65	-	3	8	11	12	-	-																	
NCA06.RES.0164.01	North Boambee Valley East Masterplan Urban Release Area	Residential	NCA06	45	40	75	45	40	37	36	46	65	-	-	5	8	9	-	-																	
NCA06.RES.0165.01	North Boambee Valley East Masterplan Urban Release Area	Residential	NCA06	46	41	75	45	40	37	36	46	65	-	1	6	9	10	-	-																	
NCA06.RES.0166.01	North Boambee Valley East Masterplan Urban Release Area	Residential	NCA06	<35	<35	75	45	40	37	36	46	65	-	-	-	-	-	-	-																	
NCA06.RES.0167.01	North Boambee Valley East Masterplan Urban Release Area	Residential	NCA06	<35	<35	75	45	40	37	36	46	65	-	-	-	-	-	-	-																	
NCA06.RES.0168.01	North Boambee Valley East Masterplan Urban Release Area	Residential	NCA06	<35	<35	75	45	40	37	36	46	65	-	-	-	-	-	-	-																	
NCA06.RES.0169.01	North Boambee Valley East Masterplan Urban Release Area	Residential	NCA06	<35	<35	75	45	40	37	36	46	65	-	-	-	-	-	-	-																	
NCA06.RES.0170.01	North Boambee Valley East Masterplan Urban Release Area	Residential	NCA06	<35	<35	75	45	40	37	36	46	65	-	-	-	-	-	-	-																	
NCA06.RES.0171.01	North Boambee Valley East Masterplan Urban Release Area	Residential	NCA06	<35	<35	75	45	40	37	36	46	65	-	-	-	-	-	-	-																	
NCA06.RES.0172.01	North Boambee Valley East Masterplan Urban Release Area	Residential	NCA06	38	<35	75	45	40	37	36	46	65	-	-	-	1	2	-	-																	
NCA06.RES.0173.01	North Boambee Valley East Masterplan Urban Release Area	Residential	NCA06	<35	<35	75	45	40	37	36	46	65	-	-	-	-	-	-	-																	
NCA06.RES.0174.01	North Boambee Valley East Masterplan Urban Release Area	Residential	NCA06	<35	<35	75	45	40	37	36	46	65	-	-	-	-	-	-	-																	
NCA06.RES.0175.01	North Boambee Valley East Masterplan Urban Release Area	Residential	NCA06	51	47	75	45	40	37	36	46	65	-	6	11	14	15	1	-																	
NCA06.RES.0176.01	North Boambee Valley East Masterplan Urban Release Area	Residential	NCA06	51	47	75	45	40	37	36	46	65	-	6	11	14	15	1	-																	
NCA06.RES.0177.01	North Boambee Valley East Masterplan Urban Release Area	Residential	NCA06	49	45	75	45	40	37	36	46	65	-	4	9	12	13	-	-																	
NCA06.RES.0178.01	North Boambee Valley East Masterplan Urban Release Area	Residential	NCA06	48	45	75	45	40	37	36	46	65	-	3	8	11	12	-	-																	
NCA06.RES.0179.01	North Boambee Valley East Masterplan Urban Release Area	Residential	NCA06	<35	<35	75	45	40	37	36	46	65	-	-	-	-	-	-	-																	
NCA06.RES.0180.01	North Boambee Valley East Masterplan Urban Release Area	Residential	NCA06	<35	<35	75	45	40	37	36	46	65	-	-	-	-	-	-	-																	
NCA06.RES.0181.01	North Boambee Valley East Masterplan Urban Release Area	Residential	NCA06	50	47	75	45	40	37	36	46	65	-	5	10	13	14	1	-																	
NCA06.RES.0182.01	North Boambee Valley East Masterplan Urban Release Area	Residential	NCA06	50	47	75	45	40	37	36	46	65	-	5	10	13	14	1	-																	
NCA06.RES.0183.01	North Boambee Valley East Masterplan Urban Release Area	Residential	NCA06	37	<35	75	45	40	37	36	46	65	-	-	-	-	1	-	-																	
NCA06.RES.0184.01	North Boambee Valley East Masterplan Urban Release Area	Residential	NCA06	48	45	75	45	40	37	36	46	65	-	3	8	11	12	-	-																	
NCA06.RES.0185.01	North Boambee Valley East Masterplan Urban Release Area	Residential	NCA06	48	45	75	45	40	37	36	46	65	-	3	8	11	12	-	-																	
NCA06.RES.0186.01	North Boambee Valley East Masterplan Urban Release Area	Residential	NCA06	49	46	75	45	40	37	36	46	65	-	4	9	12	13	-	-																	
NCA06.RES.0187.01	North Boambee Valley East Masterplan Urban Release Area	Residential	NCA06	51	47	75	45	40	37	36	46	65	-	6	11	14	15	1	-																	
NCA06.RES.0188.01	North Boambee Valley East Masterplan Urban Release Area	Residential	NCA06	51	47	75	45	40	37	36	46	65	-	6	11	14	15	1	-																	
NCA06.RES.0189.01	North Boambee Valley East Masterplan Urban Release Area	Residential	NCA06	51	47	75	45	40	37	36	46	65	-	6	11	14	15	1	-																	
NCA06.RES.0190.01	North Boambee Valley East Masterplan Urban Release Area	Residential	NCA06	45	43	75	45	40	37	36	46	65	-	-	5	8	9	-	-																	
NCA06.RES.0191.01	North Boambee Valley East Masterplan Urban Release Area	Residential	NCA06	46	43	75	45	40	37	36	46	65	-	1	6	9	10	-	-																	
NCA06.RES.0192.01	North Boambee Valley East Masterplan Urban Release Area	Residential	NCA06	42	42	75	45	40	37	36	46	65	-	-	2	5	6	-	-																	
NCA06.RES.0193.01	North Boambee Valley East Masterplan Urban Release Area	Residential	NCA06	47	44	75	45	40	37	36	46	65	-	2	7	10	11	-	-																	
NCA06.RES.0194.01	North Boambee Valley East Masterplan Urban Release Area	Residential	NCA06	50	46	75	45	40	37	36	46	65	-	5	10	13	14	-	-																	
NCA06.RES.0195.01	North Boambee Valley East Masterplan Urban Release Area	Residential	NCA06	49	45	75	45	40	37	36	46	65	-	4	9	12	13	-	-																	
NCA06.RES.0196.01	North Boambee Valley East Masterplan Urban Release Area	Residential	NCA06	45	44	75	45	40	37	36	46	65	-	-	5	8	9	-	-																	
NCA06.RES.0197.01	North Boambee Valley East Masterplan Urban Release Area	Residential	NCA06	43	41	75	45	40	37	36	46	65	-	-	3	6	7	-	-																	
NCA06.RES.0198.01	North Boambee Valley East Masterplan Urban Release Area	Residential	NCA06	43	40	75	45	40	37	36	46	65	-	-	3	6	7	-	-																	
NCA06.RES.0199.01	North Boambee Valley East Masterplan Urban Release Area	Residential	NCA06	46	45	75	45	40	37	36	46	65	-	1	6	9	10	-	-																	
NCA06.RES.0200.01	North Boambee Valley East Masterplan Urban Release Area	Residential	NCA06	46	45	75	45	40	37	36	46	65	-	1	6	9	10	-	-																	
NCA06.RES.0201.01	North Boambee Valley East Masterplan Urban Release Area	Residential	NCA06	46	44	75	45	40	37	36	46	65	-	1	6	9	10	-	-																	
NCA06.RES.0202.01	North Boambee Valley East Masterplan Urban Release Area	Residential	NCA06	46	42	75	45	40	37	36	46	65	-	1	6	9	10	-	-																	
NCA06.RES.0203.01	North Boambee Valley East Masterplan Urban Release Area	Residential	NCA06	47	43	75	45	40	37	36	46	65	-	2	7	10	11	-	-																	
NCA06.RES.0204.01	North Boambee Valley East Masterplan Urban Release Area	Residential	NCA06	51	47	75	45	40	37	36	46	65	-	6	11	14	15	1	-																	
NCA06.RES.0205.01	North Boambee Valley East Masterplan Urban Release Area	Residential	NCA06	43	40	75	45	40	37	36	46	65	-	-	3	6	7	-	-																	
NCA06.RES.0206.01	North Boambee Valley East Masterplan Urban Release Area	Residential	NCA06	44	41	75	45	40	37	36	46	65	-	-	4	7	8	-	-																	
NCA06.RES.0207.01	North Boambee Valley East Masterplan Urban Release Area	Residential	NCA06	45	41	75	45	40	37	36	46	65	-	-	5	8	9	-	-																	
NCA06.RES.0208.01	North Boambee Valley East Masterplan Urban Release Area	Residential	NCA06	51	48	75	45	40	37	36	46	65	-	6	11	14	15	2	-																	
NCA06.RES.0209.01	North Boambee Valley East Masterplan Urban Release Area	Residential	NCA06	54	50	75	45	40	37	36	46	65	-	9	14	17	18	4	-																	
NCA06.RES.0210.01	North Boambee Valley East Masterplan Urban Release Area	Residential	NCA06	54	50	75	45	40	37	36	46	65	-	9	14	17	18	4	-																	
NCA06.RES.0211.01	North Boambee Valley East Masterplan Urban Release Area	Residential	NCA06	48	46	75	45	40	37	36	46	65	-	3	8	11	12	-	-																	
NCA06.RES.0212.01	North Boambee Valley East Masterplan Urban Release Area	Residential	NCA06	48	46	75	45	40	37	36	46	65	-	3	8	11	12	-	-																	
NCA06.RES.0213.01	North Boambee Valley East Masterplan Urban Release Area	Residential	NCA06	48	46	75	45	40	37	36	46	65	-	3	8	11	12	-	-																	
NCA06.RES.0214.01	North Boambee Valley East Masterplan Urban Release Area	Residential	NCA06	53	50	75	45	40	37	36	46	65	-	8	13	16	17	4	-																	
NCA06.RES.0215.01	North Boambee Valley East Masterplan Urban Release Area	Residential	NCA06	53	50	75	45	40	37	36	46	65	-	8	13	16	17	4	-																	
NCA06.RES.0216.01	North Boambee Valley East Masterplan Urban Release Area	Residential	NCA06	49	47	75	45	40	37	36	46	65	-	4	9	12	13	1	-																	
NCA06.RES.0217.01	North Boambee Valley East Masterplan Urban Release Area	Residential	NCA06	53	50	75	45	40	37	36	46	65	-	8	13	16	17	4	-																	
NCA06.RES.0218.01	North Boambee Valley East Masterplan Urban Release Area	Residential	NCA06	54	51	75	45	40	37	36	46	65	-	9	14	17	18	5	-																	
NCA06.RES.0219.01	North Boambee Valley East Masterplan Urban Release Area	Residential	NCA06	54	51	75	45	40	37	36	46	65	-	9	14	17	18	5	-																	
NCA06.RES.0220.01	North Boambee Valley East Masterplan Urban Release Area	Residential	NCA06	51	46	75	45	40	37	36	46	65	-	6	11	14	15	-	-																	
NCA06.RES.0221.01	North Boambee Valley East Masterplan Urban Release Area	Residential	NCA06	49	46	75	45	40	37	36	46	65	-	4	9	12	13	-	-																	
NCA06.RES.0222.01	North Boambee Valley East Masterplan Urban Release Area	Residential	NCA06	50	46	75	45	40	37	36	46	65	-	5	10	13	14	-	-																	
NCA06.RES.0223.01	North Boambee Valley East Masterplan Urban Release Area	Residential	NCA06	46	44	75	45	40	37	36	46	65	-	1	6	9	10	-	-																	
NCA06.RES.0224.01	North Boambee Valley East Masterplan Urban Release Area	Residential	NCA06	48	44	75	45	40	37	36	46	65	-	3	8	11	12	-	-																	
NCA06.RES.0225.01	North Boambee Valley East Masterplan Urban Release Area	Residential	NCA06	49	45	75	45	40	37	36	46	65	-	4	9	12	13	-	-																	
NCA06.RES.0226.01	North Boambee Valley East Masterplan Urban Release Area	Residential	NCA06	48	46	75	45	40	37	36	46	65	-	3	8	11	12	-	-																	
NCA06.RES.0227.01	North Boambee Valley East Masterplan Urban Release Area	Residential	NCA06	50	48	75	45	40	37	36	46	65	-	5	10	13	14	2	-																	
NCA06.RES.0228.01	North Boambee Valley East Masterplan Urban Release Area	Residential	NCA06	51	49	75	45	40	37	36	46	65	-	6	11	14	15	3	-																	
NCA06.RES.0229.01	North Boambee Valley East Masterplan Urban Release Area	Residential	NCA06	50	46	75	45	40	37	36	46	65	-	5	10	13	14	-	-																	
NCA06.RES.0230.01	North Boambee Valley East Masterplan Urban Release Area	Residential	NCA06	49	45	75	45	40	37	36	46	65	-	4	9	12	13	-	-																	
NCA06.RES.0231.01	North Boambee Valley East Masterplan Urban Release Area	Residential	NCA06	46	44	75	45	40	37	36	46	65	-	1	6	9	10	-	-																	
NCA06.RES.0232.01	North Boambee Valley East Masterplan Urban Release Area	Residential	NCA06	42	39	75	45	40	37	36	46	65	-	-	2	5	6	-	-																	
NCA06.RES.0233.01	North Boambee Valley East Masterplan Urban Release Area	Residential	NCA06	41	38	75	45	40	37	36	46	65	-	-	1	4	5	-	-																	
NCA06.RES.0234.01	North Boambee Valley East Masterplan Urban Release Area	Residential	NCA06	41	37	75	45	40	37	36	46	65	-	-	1	4	5	-	-																	
NCA06.RES.0235.01	North Boambee Valley East Masterplan Urban Release Area	Residential	NCA06	45	40	75	45	40	37	36	46	65	-	-	5	8	9	-	-																	
NCA06.RES.0236.01	North Boambee Valley East Masterplan Urban Release Area	Residential	NCA06	44	39	75	45	40	37	36	46	65	-	-	4	7	8	-	-																	
NCA06.RES.0237.01	North Boambee Valley East Masterplan Urban Release Area	Residential	NCA06	43	39	75	45	40	37	36	46	65	-	-	3	6	7	-	-																	
NCA06.RES.0238.01	North Boambee Valley East Masterplan Urban Release Area	Residential	NCA06	43	41	75	45	40	37	36	46	65	-	-	3	6	7	-	-																	
NCA06.RES.0239.01	North Boambee Valley East Masterplan Urban Release Area	Residential	NCA06	43	41	75	45	40	37	36	46	65	-	-	3	6	7	-	-																	
NCA06.RES.0240.01	North Boambee Valley East Masterplan Urban Release Area	Residential	NCA06	44	42	75	45	40	37	36	46	65	-	-	4	7	8	-	-																	
NCA06.RES.0241.01	North Boambee Valley East Masterplan Urban Release Area	Residential	NCA06	40	36	75	45	40	37	36	46	65	-	-	-	3	4	-	-																	
NCA06.RES.0242.01	North Boambee Valley East Masterplan Urban Release Area	Residential	NCA06	43	40	75	45	40	37	36	46	65	-	-	3	6	7	-	-																	
NCA06.RES.0243.01	North Boambee Valley East Masterplan Urban Release Area	Residential	NCA06	43	41	75	45	40	37	36	46	65	-	-	3	6	7	-	-																	
NCA06.RES.0244.01	North Boambee Valley East Masterplan Urban Release Area	Residential	NCA06	39	<35	75	45	40	37	36	46	65	-	-	-	2	3	-	-																	
NCA06.RES.0245.01	North Boambee Valley East Masterplan Urban Release Area	Residential	NCA06	39	<35	75	45	40	37	36	46	65	-	-	-	2	3	-	-																	
NCA06.RES.0246.01	North Boambee Valley East Masterplan Urban Release Area	Residential	NCA06	39	<35	75	45	40	37	36	46	65	-	-	-	2	3	-	-																	
NCA06.RES.0247.01	North Boambee Valley East Masterplan Urban Release Area	Residential	NCA06	37	<35	75	45	40	37	36	46	65	-	-	-	-	1	-	-																	
NCA06.RES.0248.01	North Boambee Valley East Masterplan Urban Release Area	Residential	NCA06	37	<35	75	45	40	37	36	46	65	-	-	-	-	1	-	-																	
NCA06.RES.0249.01	North Boambee Valley East Masterplan Urban Release Area	Residential	NCA06	38	<35	75	45	40	37	36	46	65	-	-	-	1	2	-	-																	
NCA06.RES.0250.01	North Boambee Valley East Masterplan Urban Release Area	Residential	NCA06	46	40	75	45	40	37	36	46	65	-	1	6	9	10	-	-																	
NCA06.RES.0251.01	North Boambee Valley East Masterplan Urban Release Area	Residential	NCA06	46	41	75	45	40	37	36	46	65	-	1	6	9	10	-	-																	
NCA06.RES.0252.01	North Boambee Valley East Masterplan Urban Release Area	Residential	NCA06	45	39	75	45	40	37	36	46	65	-	-	5	8	9	-	-																	
NCA06.RES.0253.01	North Boambee Valley East Masterplan Urban Release Area	Residential	NCA06	39	<35	75	45	40	37	36	46	65	-	-	-	2	3	-	-																	
NCA06.RES.0254.01	North Boambee Valley East Masterplan Urban Release Area	Residential	NCA06	38	<35	75	45	40	37	36	46	65	-	-	-	1	2	-	-																	
NCA06.RES.0255.01	North Boambee Valley East Masterplan Urban Release Area	Residential	NCA06	44	38	75	45	40	37	36	46	65	-	-	4	7	8	-	-																	
NCA06.RES.0256.01	North Boambee Valley East Masterplan Urban Release Area	Residential	NCA06	47	44	75	45	40	37	36	46	65	-	2	7	10	11	-	-																	
NCA06.RES.0257.01	North Boambee Valley East Masterplan Urban Release Area	Residential	NCA06	47	44	75	45	40	37	36	46	65	-	2	7	10	11	-	-																	
NCA06.RES.0258.01	North Boambee Valley East Masterplan Urban Release Area	Residential	NCA06	47	44	75	45	40	37	36	46	65	-	2	7	10	11	-	-																	
NCA06.RES.0259.01	North Boambee Valley East Masterplan Urban Release Area	Residential	NCA06	43	40	75	45	40	37	36	46	65	-	-	3	6	7	-	-																	
NCA06.RES.0260.01	North Boambee Valley East Masterplan Urban Release Area	Residential	NCA06	44	41	75	45	40	37	36	46	65	-	-	4	7	8	-	-																	
NCA06.RES.0261.01	North Boambee Valley East Masterplan Urban Release Area	Residential	NCA06	46	42	75	45	40	37	36	46	65	-	1	6	9	10	-	-																	
NCA06.RES.0262.01	North Boambee Valley East Masterplan Urban Release Area	Residential	NCA06	47	45	75	45	40	37	36	46	65	-	2	7	10	11	-	-																	
NCA06.RES.0263.01	North Boambee Valley East Masterplan Urban Release Area	Residential	NCA06	47	45	75	45	40	37	36	46	65	-	2	7	10	11	-	-																	
NCA06.RES.0264.01	North Boambee Valley East Masterplan Urban Release Area	Residential	NCA06	46	45	75	45	40	37	36	46	65	-	1	6	9	10	-	-																	
NCA06.RES.0265.01	North Boambee Valley East Masterplan Urban Release Area	Residential	NCA06	48	45	75	45	40	37	36	46	65	-	3	8	11	12	-	-																	
NCA06.RES.0266.01	North Boambee Valley East Masterplan Urban Release Area	Residential	NCA06	48	45	75	45	40	37	36	46	65	-	3	8	11	12	-	-																	
NCA06.RES.0267.01	North Boambee Valley East Masterplan Urban Release Area	Residential	NCA06	48	45	75	45	40	37	36	46	65	-	3	8	11	12	-	-																	
NCA06.RES.0268.01	North Boambee Valley East Masterplan Urban Release Area	Residential	NCA06	42	39	75	45	40	37	36	46	65	-	-	2	5	6	-	-																	
NCA06.RES.0269.01	North Boambee Valley East Masterplan Urban Release Area	Residential	NCA06	45	42	75	45	40	37	36	46	65	-	-	5	8	9	-	-																	
NCA06.RES.0270.01	North Boambee Valley East Masterplan Urban Release Area	Residential	NCA06	41	35	75	45	40	37	36	46	65	-	-	1	4	5	-	-																	

Receiver ID	Address	Receiver type	Study area	Predicted construction noise level		Construction Noise Management Levels, dBLAeq 15minute						65 max	Exceedances, dB						65 max	Triggers for additional mitigation																Sleep disturbance screening criterion	Sleep disturbance >65 max
						Standard Hours		Outside of Standard Hours					Standard Hours		Outside of Standard Hours					All Hours	Standard Hours				Outside of Standard Hours												
																				Daytime				Daytime				Evening				Night					
				LAeq	LAmax	Highly noise affected	Noise affected (RBL+10 dB)	Noise affected (RBL+5dB)			Sleep Disturbance (Screening RBL+15[7])		Highly noise affected	Noise affected (>RBL+10 dB)	Noise affected (RBL + 5dB)			Sleep Disturbance (Screening RBL+15[7])		Highly noise affected >75dBA	Noticeable >NML	Clearly audible <NML+10	Moderately intrusive <=NML+20	Highly intrusive >NML+20	Noticeable >NML	Clearly audible <NML+15	Moderately intrusive <=NML+25	Highly intrusive >NML+25	Noticeable >NML	Clearly audible <NML+15	Moderately intrusive <=NML+25	Highly intrusive >NML+25	Noticeable >NML	Clearly audible <NML+15	Moderately intrusive <=NML+25	Highly intrusive >NML+25		
						Day[3]	Day[3]	Day[4]	Evening[5]	Night[6]			Day[3]	Day[3]	Day[4]	Evening[5]	Night[6]																					
NCA06.RES.0271.01	North Boambee Valley East Masterplan Urban Release Area	Residential	NCA06	44	41	75	45	40	37	36	46	65	-	-	4	7	8	-	-																		
NCA06.RES.0272.01	North Boambee Valley East Masterplan Urban Release Area	Residential	NCA06	45	41	75	45	40	37	36	46	65	-	-	5	8	9	-	-																		
NCA06.RES.0273.01	North Boambee Valley East Masterplan Urban Release Area	Residential	NCA06	40	35	75	45	40	37	36	46	65	-	-	-	3	4	-	-																		
NCA06.RES.0274.01	North Boambee Valley East Masterplan Urban Release Area	Residential	NCA06	42	37	75	45	40	37	36	46	65	-	-	2	5	6	-	-																		
NCA06.RES.0275.01	North Boambee Valley East Masterplan Urban Release Area	Residential	NCA06	42	38	75	45	40	37	36	46	65	-	-	2	5	6	-	-																		
NCA06.RES.0276.01	North Boambee Valley East Masterplan Urban Release Area	Residential	NCA06	42	38	75	45	40	37	36	46	65	-	-	2	5	6	-	-																		
NCA06.RES.0277.01	North Boambee Valley East Masterplan Urban Release Area	Residential	NCA06	41	36	75	45	40	37	36	46	65	-	-	1	4	5	-	-																		
NCA06.RES.0278.01	North Boambee Valley East Masterplan Urban Release Area	Residential	NCA06	41	37	75	45	40	37	36	46	65	-	-	1	4	5	-	-																		
NCA06.RES.0279.01	North Boambee Valley East Masterplan Urban Release Area	Residential	NCA06	42	37	75	45	40	37	36	46	65	-	-	2	5	6	-	-																		
NCA06.RES.0280.01	North Boambee Valley East Masterplan Urban Release Area	Residential	NCA06	47	40	75	45	40	37	36	46	65	-	2	7	10	11	-	-																		
NCA06.RES.0301.01	North Boambee Valley East Masterplan Urban Release Area	Residential	NCA06	40	35	75	45	40	37	36	46	65	-	-	-	3	4	-	-																		
NCA06.RES.0302.01	North Boambee Valley East Masterplan Urban Release Area	Residential	NCA06	35	<35	75	45	40	37	36	46	65	-	-	-	-	-	-	-																		
NCA06.RES.0303.01	North Boambee Valley East Masterplan Urban Release Area	Residential	NCA06	35	<35	75	45	40	37	36	46	65	-	-	-	-	-	-	-																		
NCA06.RES.0304.01	North Boambee Valley East Masterplan Urban Release Area	Residential	NCA06	36	<35	75	45	40	37	36	46	65	-	-	-	-	-	-	-																		
NCA06.RES.0307.01	North Boambee Valley East Masterplan Urban Release Area	Residential	NCA06	35	<35	75	45	40	37	36	46	65	-	-	-	-	-	-	-																		
NCA06.RES.0309.01	North Boambee Valley East Masterplan Urban Release Area	Residential	NCA06	<35	<35	75	45	40	37	36	46	65	-	-	-	-	-	-	-																		
NCA06.RES.0310.01	North Boambee Valley East Masterplan Urban Release Area	Residential	NCA06	40	<35	75	45	40	37	36	46	65	-	-	-	3	4	-	-																		
NCA06.RES.0311.01	North Boambee Valley East Masterplan Urban Release Area	Residential	NCA06	<35	<35	75	45	40	37	36	46	65	-	-	-	-	-	-	-																		
NCA06.RES.0312.01	North Boambee Valley East Masterplan Urban Release Area	Residential	NCA06	<35	<35	75	45	40	37	36	46	65	-	-	-	-	-	-	-																		
NCA06.RES.0313.01	North Boambee Valley East Masterplan Urban Release Area	Residential	NCA06	<35	<35	75	45	40	37	36	46	65	-	-	-	-	-	-	-																		
NCA06.RES.0314.01	North Boambee Valley East Masterplan Urban Release Area	Residential	NCA06	<35	<35	75	45	40	37	36	46	65	-	-	-	-	-	-	-																		
NCA06.RES.0315.01	North Boambee Valley East Masterplan Urban Release Area	Residential	NCA06	<35	<35	75	45	40	37	36	46	65	-	-	-	-	-	-	-																		
NCA06.RES.0316.01	North Boambee Valley East Masterplan Urban Release Area	Residential	NCA06	<35	<35	75	45	40	37	36	46	65	-	-	-	-	-	-	-																		
NCA06.RES.0317.01	North Boambee Valley East Masterplan Urban Release Area	Residential	NCA06	37	<35	75	45	40	37	36	46	65	-	-	-	-	1	-	-																		
NCA06.RES.0318.01	North Boambee Valley East Masterplan Urban Release Area	Residential	NCA06	37	<35	75	45	40	37	36	46	65	-	-	-	-	1	-	-																		
NCA06.RES.0319.01	North Boambee Valley East Masterplan Urban Release Area	Residential	NCA06	<35	<35	75	45	40	37	36	46	65	-	-	-	-	-	-	-																		
NCA06.RES.0320.01	North Boambee Valley East Masterplan Urban Release Area	Residential	NCA06	35	<35	75	45	40	37	36	46	65	-	-	-	-	-	-	-																		
NCA06.RES.0321.01	North Boambee Valley East Masterplan Urban Release Area	Residential	NCA06	<35	<35	75	45	40	37	36	46	65	-	-	-	-	-	-	-																		
NCA06.RES.0323.01	North Boambee Valley East Masterplan Urban Release Area	Residential	NCA06	35	<35	75	45	40	37	36	46	65	-	-	-	-	-	-	-																		
NCA06.RES.0324.01	North Boambee Valley East Masterplan Urban Release Area	Residential	NCA06	38	<35	75	45	40	37	36	46	65	-	-	-	1	2	-	-																		
NCA06.RES.0325.01	North Boambee Valley East Masterplan Urban Release Area	Residential	NCA06	36	<35	75	45	40	37	36	46	65	-	-	-	-	-	-	-																		
NCA06.RES.0326.01	North Boambee Valley East Masterplan Urban Release Area	Residential	NCA06	<35	<35	75	45	40	37	36	46	65	-	-	-	-	-	-	-																		
NCA06.RES.0327.01	North Boambee Valley East Masterplan Urban Release Area	Residential	NCA06	36	<35	75	45	40	37	36	46	65	-	-	-	-	-	-	-																		
NCA06.RES.0329.01	North Boambee Valley East Masterplan Urban Release Area	Residential	NCA06	<35	<35	75	45	40	37	36	46	65	-	-	-	-	-	-	-																		
NCA06.RES.0330.01	North Boambee Valley East Masterplan Urban Release Area	Residential	NCA06	37	<35	75	45	40	37	36	46	65	-	-	-	-	1	-	-																		
NCA06.RES.0331.01	North Boambee Valley East Masterplan Urban Release Area	Residential	NCA06	35	<35	75	45	40	37	36	46	65	-	-	-	-	-	-	-																		
NCA06.RES.0332.01	North Boambee Valley East Masterplan Urban Release Area	Residential	NCA06	37	<35	75	45	40	37	36	46	65	-	-	-	-	1	-	-																		
NCA06.RES.0333.01	North Boambee Valley East Masterplan Urban Release Area	Residential	NCA06	36	<35	75	45	40	37	36	46	65	-	-	-	-	-	-	-																		
NCA06.RES.0334.01	North Boambee Valley East Masterplan Urban Release Area	Residential	NCA06	36	<35	75	45	40	37	36	46	65	-	-	-	-	-	-	-																		
NCA06.RES.0337.01	North Boambee Valley East Masterplan Urban Release Area	Residential	NCA06	40	35	75	45	40	37	36	46	65	-	-	-	3	4	-	-																		
NCA06.RES.0338.01	North Boambee Valley East Masterplan Urban Release Area	Residential	NCA06	38	<35	75	45	40	37	36	46	65	-	-	-	1	2	-	-																		
NCA06.RES.0339.01	North Boambee Valley East Masterplan Urban Release Area	Residential	NCA06	36	<35	75	45	40	37	36	46	65	-	-	-	-	-	-	-																		
NCA06.RES.0340.01	North Boambee Valley East Masterplan Urban Release Area	Residential	NCA06	39	<35	75	45	40	37	36	46	65	-	-	-	2	3	-	-																		
NCA06.RES.0342.01	North Boambee Valley East Masterplan Urban Release Area	Residential	NCA06	<35	<35	75	45	40	37	36	46	65	-	-	-	-	-	-	-																		
NCA06.RES.0344.01	North Boambee Valley East Masterplan Urban Release Area	Residential	NCA06	40	35	75	45	40	37	36	46	65	-	-	-	3	4	-	-																		
NCA06.RES.0345.01	North Boambee Valley East Masterplan Urban Release Area	Residential	NCA06	38	<35	75	45	40	37	36	46	65	-	-	-	1	2	-	-																		
NCA06.RES.0346.01	North Boambee Valley East Masterplan Urban Release Area	Residential	NCA06	37	<35	75	45	40	37	36	46	65	-	-	-	-	1	-	-																		
NCA06.SCH.0001.01	111 North Boambee Road North Boambee Valley New South Wales 2450	School	NCA06	50	45	-	55	-	-	-	-	-	-	-	-	-	-	-	-																		
NCA06.SCH.0002.01	111 North Boambee Road North Boambee Valley New South Wales 2450	School	NCA06	41	39	-	55	-	-	-	-	-	-	-	-	-	-	-	-																		
NCA06.SCH.0003.01	129 North Boambee Road North Boambee Valley New South Wales 2450	School	NCA06	47	43	-	55	-	-	-	-	-	-	-	-	-	-	-	-																		
NCA06.SCH.0004.01	111 North Boambee Road North Boambee Valley New South Wales 2450	School	NCA06	39	37	-	55	-	-	-	-	-	-	-	-	-	-	-	-																		
NCA07.COM.0001.01	Carsons Road North Boambee Valley New South Wales 2450	Commercial	NCA07	40	40	-	70	70	-	-	-	-	-	-	-	-	-	-	-																		
NCA07.COM.0002.01	Carsons Road North Boambee Valley New South Wales 2450	Commercial	NCA07	39	39	-	70	70	-	-	-	-	-	-	-	-	-	-	-																		
NCA07.COM.0003.01	116 Englands Road North Boambee Valley New South Wales 2450	Commercial	NCA07	43	43	-	70	70	-	-	-	-	-	-	-	-	-	-	-																		
NCA07.COM.0004.01	116 Englands Road North Boambee Valley New South Wales 2450	Commercial	NCA07	42	42	-	70	70	-	-	-	-	-	-	-	-	-	-	-																		
NCA07.COM.0006.01	110a Englands Road North Boambee Valley New South Wales 2450	Commercial	NCA07	46	46	-	70	70	-	-	-	-	-	-	-	-	-	-	-																		
NCA07.COM.0007.01	102 Englands Road North Boambee Valley New South Wales 2450	Commercial	NCA07	48	48	-	70	70	-	-	-	-	-	-	-	-	-	-	-																		
NCA07.RES.0003.01	102 Englands Road North Boambee Valley New South Wales 2450	Residential	NCA07	47	47	75	45	40	39	41	51	65	-	2	7	8	6	-	-																		
NCA07.RES.0006.01	103 Englands Road North Boambee Valley New South Wales 2450	Residential	NCA07	47	45	75	45	40	39	41	51	65	-	2	7	8	6	-	-																		
NCA07.RES.0007.01	115 Englands Road North Boambee Valley New South Wales 2450	Residential	NCA07	43	42	75	45	40	39	41	51	65	-	-	3	4	2	-	-																		
NCA07.RES.0008.01	100 Englands Rd, North Boambee Valley New South Wales 2450	Residential	NCA07	59	58	75	45	40	39	41	51	65	-	14	19	20	18	7	-																		
NCA08.RES.0001.01	172 North Boambee Road North Boambee Valley New South Wales 2450	Residential	NCA08	54	52	75	45	40	39	41	51	65	-	9	14	15	13	1	-																		
NCA08.RES.0002.01	173 North Boambee Road North Boambee Valley New South Wales 2450	Residential	NCA08	50	45	75	45	40	39	41	51	65	-	5	10	11	9	-	-																		
NCA08.RES.0005.01	183 North Boambee Road North Boambee Valley New South Wales 2450	Residential	NCA08	50	45	75	45	40	39	41	51	65	-	5	10	11	9	-	-																		
NCA08.RES.0006.01	176 North Boambee Road North Boambee Valley New South Wales 2450	Residential	NCA08	52	47	75	45	40	39	41	51	65	-	7	12	13	11	-	-																		
NCA08.RES.0010.01	179 North Boambee Road North Boambee Valley New South Wales 2450	Residential	NCA08	50	45	75	45	40	39	41	51	65	-	5	10	11	9	-	-																		
NCA08.RES.0012.01	170 North Boambee Road North Boambee Valley New South Wales 2450	Residential	NCA08	70	78	75	45	40	39	41	51	65	-	25	30	31	29	27	13																		
NCA08.RES.0013.01	184 North Boambee Road North Boambee Valley New South Wales 2450	Residential	NCA08	51	46	75	45	40	39	41	51	65	-	6	11	12	10	-	-																		
NCA08.SCH.0008.01	202 N Boambee Rd, North Boambee Valley NSW 2450	School	NCA08	49	45	-	55	-	-	-	-	-	-	-	-	-	-	-	-																		
NCA10.RES.0002.01	58a Buchanans Road Coffs Harbour New South Wales 2450	Residential	NCA10	35	<35	75	45	40	35	35	45	65	-	-	-	-	-	-	-																		
NCA10.RES.0005.01	60 Buchanans Road Coffs Harbour New South Wales 2450	Residential	NCA10	36	<35	75	45	40	35	35	45	65	-	-	-	1	1	-	-																		
NCA10.RES.0006.01	52 Buchanans Road Coffs Harbour New South Wales 2450	Residential	NCA10	36	<35	75	45	40	35	35	45	65	-	-	-	1	1	-	-																		
NCA10.RES.0008.01	58 Buchanans Road Coffs Harbour New South Wales 2450	Residential	NCA10	36	<35	75	45	40	35	35	45	65	-	-	-	1	1	-	-																		
NCA11.COM.0001.01	5 Nelson Street Coffs Harbour New South Wales 2450	Commercial	NCA11	41	40	-	70	70	-	-	-	-	-	-	-	-	-	-	-																		
NCA11.RES.0001.01	12 Nelson Street Coffs Harbour New South Wales 2450	Residential	NCA11	42	38	75	49	44	37	35	45	65	-	-	-	5	7	-	-																		
NCA11.RES.0002.01	32 Buchanans Road Coffs Harbour New South Wales 2450	Residential	NCA11	37	<35	75	49	44	37	35	45	65	-	-	-	-	2	-	-																		
NCA11.RES.0004.01	9 Buchanans Road Coffs Harbour New South Wales 2450	Residential	NCA11	37	<35	75	49	44	37	35	45	65	-	-	-	-	2	-	-																		
NCA11.RES.0006.01	40 William Sharp Drive Coffs Harbour New South Wales 2450	Residential	NCA11	43	39	75	49	44	37	35	45	65	-	-	-	6	8	-	-																		
NCA11.RES.0007.01	44 William Sharp Drive Coffs Harbour New South Wales 2450	Residential	NCA11	40	37	75	49	44	37	35	45	65	-	-	-	3	5	-	-																		
NCA11.RES.0008.01	262a Coramba Road Coffs Harbour New South Wales 2450	Residential	NCA11	40	37	75	49	44	37	35	45	65	-	-	-	3	5	-	-																		
NCA11.RES.0010.01	280 Coramba Road Coffs Harbour New South Wales 2450	Residential	NCA11	40	40	75	49	44	37	35	45	65	-	-	-	3	5	-	-																		
NCA11.RES.0011.01	23 Cottonwood Crescent Coffs Harbour New South Wales 2450	Residential	NCA11	40	35	75	49	44	37	35	45	65	-	-	-	3	5	-	-																		
NCA11.RES.0013.01	11 Buchanans Road Coffs Harbour New South Wales 2450	Residential	NCA11	38	<35	75	49	44	37	35	45	65	-	-	-	1	3	-	-																		
NCA11.RES.0014.01	257 Coramba Road Coffs Harbour New South Wales 2450	Residential	NCA11	<35	<35	75	49	44	37	35	45	65	-	-	-	-	-	-	-																		
NCA11.RES.0015.01	305-5 Coramba Road Coffs Harbour New South Wales 2450	Residential	NCA11	41	45	75	49	44	37	35	45	65	-	-	-	4	6	-	-																		
NCA11.RES.0017.01	17 Cottonwood Crescent Coffs Harbour New South Wales 2450	Residential	NCA11	36	<35	75	49	44	37	35	45	65	-	-	-	-	1	-	-																		
NCA11.RES.0019.01	21 Cottonwood Crescent Coffs Harbour New South Wales 2450	Residential	NCA11	40	36	75	49	44	37	35	45	65	-	-	-	3	5	-	-																		
NCA11.RES.0021.01	258 Coramba Road Coffs Harbour New South Wales 2450	Residential	NCA11	<35	<35	75	49	44	37	35	45	65	-	-	-	-	-	-	-																		
NCA11.RES.0022.01	11 Buchanans Road Coffs Harbour New South Wales 2450	Residential	NCA11	39	<35	75	49	44	37	35	45	65	-	-	-	2	4	-	-																		
NCA11.RES.0024.01	26 Nelson Street Coffs Harbour New South Wales 2450	Residential	NCA11	43	44	75	49	44	37	35	45	65	-	-	-	6	8	-	-																		
NCA11.RES.0025.01	13b Nelson Street Coffs Harbour New South Wales 2450	Residential	NCA11	42	39	75	49	44	37	35	45	65	-	-	-	5	7	-	-																		
NCA11.RES.0026.01	12 Nelson Street Coffs Harbour New South Wales 2450	Residential	NCA11	42	39	75	49	44	37	35	45	65	-	-	-	5	7	-	-																		
NCA11.RES.0027.01	36 William Sharp Drive Coffs Harbour New South Wales 2450	Residential	NCA11	43	39	75	49	44	37	35	45	65	-	-	-	6	8	-	-																		
NCA11.RES.0029.01	2 Nelson Street Coffs Harbour New South Wales 2450	Residential	NCA11	42	45	75	49	44	37	35	45	65	-	-	-	5	7	-	-																		
NCA11.RES.0030.01	11 Buchanans Road Coffs Harbour New South Wales 2450	Residential	NCA11	39	<35	75	49	44	37	35	45	65	-	-	-	2	4	-	-																		
NCA11.RES.0032.01	32 Buchanans Road Coffs Harbour New South Wales 2450	Residential	NCA11	40	40	75	49	44	37	35	45	65	-	-	-	3	5	-	-																		
NCA11.RES.0033.01	8 Nelson Street Coffs Harbour New South Wales 2450	Residential	NCA11	40	40	75	49	44	37	35	45	65	-	-	-	3	5	-	-																		
NCA11.RES.0034.01	6 Bakers Close Coffs Harbour New South Wales 2450	Residential	NCA11	41	40	75	49	44	37	35	45	65	-	-	-	4	6	-	-																		
NCA11.RES.0039.01	15b Nelson Street Coffs Harbour New South Wales 2450	Residential	NCA11	40	40	75	49	44	37	35	45	65	-	-	-	3	5	-	-																		
NCA11.RES.0040.01	13b Nelson Street Coffs Harbour New South Wales 2450	Residential	NCA11	41	38	75	49	44	37	35	45	65	-	-	-	4	6	-	-																		
NCA11.RES.0042.01	249 Coramba Road Coffs Harbour New South Wales 2450	Residential	NCA11	36	<35	75	49	44	37	35	45	65	-	-	-	-	1	-	-																		
NCA11.RES.0043.01	5a Nelson Street Coffs Harbour New South Wales 2450	Residential	NCA11	42	38	75	49	44	37	35	45	65	-	-	-	5	7	-	-																		
NCA11.RES.0045.01	303 Coramba Road Coffs Harbour New South Wales 2450	Residential	NCA11	40	43	75	49	44	37	35	45	65	-	-	-	3	5	-	-																		
NCA11.RES.0047.01	249 Coramba Road Coffs Harbour New South Wales 2450	Residential	NCA11	37	<35	75	49	44	37	35	45	65	-	-	-	-	2	-	-																		
NCA11.RES.0050.01	10 Nelson Street Coffs Harbour New South Wales 2450	Residential	NCA11	41	39	75	49	44	37	35	45	65	-	-	-	4	6	-	-																		
NCA11.RES.0052.01	249 Coramba Road Coffs Harbour New South Wales 2450	Residential	NCA11	37	35	75	49	44	37	35	45	65	-	-	-	-	2	-	-																		
NCA11.RES.0054.01	5a Nelson Street Coffs Harbour New South Wales 2450	Residential	NCA11	42	38	75	49	44	37	35	45	65	-	-	-	5	7	-	-																		
NCA11.RES.0055.01	2 Nelson Street Coffs Harbour New South Wales 2450	Residential	NCA11	41	40	75	49	44	37	35	45	65	-	-	-	4	6	-	-																		
NCA11.RES.0057.01	6 Nelson Street Coffs Harbour New South Wales 2450	Residential	NCA11	40	40	75	49	44	37	35	45	65	-	-	-	3	5	-	-																		
NCA11.RES.0058.01	4 Nelson Street Coffs Harbour New South Wales 2450	Residential	NCA11	43	45	75	49	44	37	35	45	65	-	-	-	6	8	-	-																		
NCA11.RES.0059.01	11 Buchanans Road Coffs Harbour New South Wales 2450	Residential	NCA11	40	36	75	49	44	37	35	45	65	-	-	-	3	5	-	-																		
NCA12.RES.0002.01	423 Coramba Road Coffs Harbour New South Wales 2450	Residential	NCA12	46	42	75	47	42	36	35	45	65	-	-	4	10	11	-	-																		

Receiver ID	Address	Receiver type	Study area	Predicted construction noise level		Construction Noise Management Levels, dBLAeq 15minute						65 max	Exceedances, dB						65 max	Triggers for additional mitigation																				Sleep disturbance screening criterion	Sleep disturbance >65 max
						Standard Hours		Outside of Standard Hours			Sleep Disturbance (Screening RBL+15[7])		Standard Hours		Outside of Standard Hours			Sleep Disturbance (Screening RBL+15[7])		All Hours	Standard Hours				Outside of Standard Hours															
																					Daytime					Daytime				Evening				Night						
				LAeq	LAmax	Highly noise affected	Noise affected (RBL+10 dB)	Noise affected (RBL+5dB)					Highly noise affected	Noise affected (>RBL+10 dB)	Noise affected (RBL + 5dB)																									
						Day[3]	Day[3]	Day[4]	Evening[5]	Night[6]			Day[3]	Day[3]	Day[4]	Evening[5]	Night[6]			Highly noise affected >75dBA	Noticeable >NML	Clearly audible <NML+10	Moderately intrusive <=NML+20	Highly intrusive >NML+20	Noticeable <NML	Clearly audible <NML+15	Moderately intrusive <=NML+25	Highly intrusive >NML+25	Noticeable <NML	Clearly audible <NML+15	Moderately intrusive <=NML+25	Highly intrusive >NML+25	Noticeable <NML	Clearly audible <NML+15	Moderately intrusive <=NML+25	Highly intrusive >NML+25		
NCA12.RES.0003.01	50 Bennetts Road Coffs Harbour New South Wales 2450	Residential	NCA12	43	40	75	47	42	36	35	45	65	-	-	1	7	8	-	-																				
NCA12.RES.0005.01	353 Coramba Road Coffs Harbour New South Wales 2450	Residential	NCA12	44	45	75	47	42	36	35	45	65	-	-	2	8	9	-	-																				
NCA12.RES.0006.01	38 Bennetts Road Coffs Harbour New South Wales 2450	Residential	NCA12	46	44	75	47	42	36	35	45	65	-	-	4	10	11	-	-																				
NCA12.RES.0007.01	36 Bennetts Road Coffs Harbour New South Wales 2450	Residential	NCA12	46	45	75	47	42	36	35	45	65	-	-	4	10	11	-	-																				
NCA12.RES.0008.01	420e Coramba Road Coffs Harbour New South Wales 2450	Residential	NCA12	42	38	75	47	42	36	35	45	65	-	-	-	6	7	-	-																				
NCA12.RES.0009.01	353 Coramba Road Coffs Harbour New South Wales 2450	Residential	NCA12	48	50	75	47	42	36	35	45	65	-	1	6	12	13	5	-																				
NCA12.RES.0012.01	76 Bennetts Road Coffs Harbour New South Wales 2450	Residential	NCA12	39	36	75	47	42	36	35	45	65	-	-	-	3	4	-	-																				
NCA12.RES.0013.01	420e Coramba Road Coffs Harbour New South Wales 2450	Residential	NCA12	46	42	75	47	42	36	35	45	65	-	-	4	10	11	-	-																				
NCA12.RES.0014.01	458 Coramba Road Coffs Harbour New South Wales 2450	Residential	NCA12	41	38	75	47	42	36	35	45	65	-	-	-	5	6	-	-																				
NCA12.RES.0015.01	80 Bennetts Road Coffs Harbour New South Wales 2450	Residential	NCA12	41	35	75	47	42	36	35	45	65	-	-	-	5	6	-	-																				
NCA12.RES.0018.01	59 Bennetts Road Coffs Harbour New South Wales 2450	Residential	NCA12	41	38	75	47	42	36	35	45	65	-	-	-	5	6	-	-																				
NCA12.RES.0019.01	53 Bennetts Road Coffs Harbour New South Wales 2450	Residential	NCA12	43	41	75	47	42	36	35	45	65	-	-	1	7	8	-	-																				
NCA12.RES.0020.01	449 Coramba Road Coffs Harbour New South Wales 2450	Residential	NCA12	38	35	75	47	42	36	35	45	65	-	-	-	2	3	-	-																				
NCA12.RES.0021.01	81 Bennetts Road Coffs Harbour New South Wales 2450	Residential	NCA12	40	35	75	47	42	36	35	45	65	-	-	-	4	5	-	-																				
NCA12.RES.0022.01	63 Bennetts Road Coffs Harbour New South Wales 2450	Residential	NCA12	41	38	75	47	42	36	35	45	65	-	-	-	5	6	-	-																				
NCA12.RES.0023.01	420 Coramba Road Coffs Harbour New South Wales 2450	Residential	NCA12	43	39	75	47	42	36	35	45	65	-	-	1	7	8	-	-																				
NCA12.RES.0024.01	80 Bennetts Road Coffs Harbour New South Wales 2450	Residential	NCA12	41	36	75	47	42	36	35	45	65	-	-	-	5	6	-	-																				
NCA12.RES.0025.01	80 Bennetts Road Coffs Harbour New South Wales 2450	Residential	NCA12	40	35	75	47	42	36	35	45	65	-	-	-	4	5	-	-																				
NCA12.RES.0026.01	420c Coramba Road Coffs Harbour New South Wales 2450	Residential	NCA12	42	39	75	47	42	36	35	45	65	-	-	-	6	7	-	-																				
NCA12.RES.0027.01	55 Bennetts Road Coffs Harbour New South Wales 2450	Residential	NCA12	41	36	75	47	42	36	35	45	65	-	-	-	5	6	-	-																				
NCA12.RES.0028.01	80 Bennetts Road Coffs Harbour New South Wales 2450	Residential	NCA12	38	35	75	47	42	36	35	45	65	-	-	-	2	3	-	-																				
NCA12.RES.0031.01	353 Coramba Road Coffs Harbour New South Wales 2450	Residential	NCA12	45	46	75	47	42	36	35	45	65	-	-	3	9	10	1	-																				
NCA12.RES.0033.01	33 Bennetts Road Coffs Harbour New South Wales 2450	Residential	NCA12	46	48	75	47	42	36	35	45	65	-	-	4	10	11	3	-																				
NCA12.RES.0034.01	353b Coramba Road Coffs Harbour New South Wales 2450	Residential	NCA12	47	48	75	47	42	36	35	45	65	-	-	5	11	12	3	-																				
NCA12.RES.0035.01	38 Bennetts Road Coffs Harbour New South Wales 2450	Residential	NCA12	45	43	75	47	42	36	35	45	65	-	-	3	9	10	-	-																				
NCA12.RES.0036.01	420e Coramba Road Coffs Harbour New South Wales 2450	Residential	NCA12	45	41	75	47	42	36	35	45	65	-	-	3	9	10	-	-																				
NCA12.RES.0038.01	59 Bennetts Road Coffs Harbour New South Wales 2450	Residential	NCA12	42	40	75	47	42	36	35	45	65	-	-	-	6	7	-	-																				
NCA12.RES.0040.01	444 Coramba Road Coffs Harbour New South Wales 2450	Residential	NCA12	43	39	75	47	42	36	35	45	65	-	-	1	7	8	-	-																				
NCA12.RES.0041.01	353 Coramba Road Coffs Harbour New South Wales 2450	Residential	NCA12	49	50	75	47	42	36	35	45	65	-	2	7	13	14	5	-																				
NCA12.RES.0043.01	53 Bennetts Road Coffs Harbour New South Wales 2450	Residential	NCA12	42	41	75	47	42	36	35	45	65	-	-	-	6	7	-	-																				
NCA12.RES.0044.01	395 Coramba Road Coffs Harbour New South Wales 2450	Residential	NCA12	51	47	75	47	42	36	35	45	65	-	4	9	15	16	2	-																				
NCA12.RES.0045.01	55 Bennetts Road Coffs Harbour New South Wales 2450	Residential	NCA12	41	36	75	47	42	36	35	45	65	-	-	-	5	6	-	-																				
NCA12.RES.0046.01	19 Bennetts Road Coffs Harbour New South Wales 2450	Residential	NCA12	44	48	75	47	42	36	35	45	65	-	-	2	8	9	3	-																				
NCA12.RES.0048.01	395 Coramba Road Coffs Harbour New South Wales 2450	Residential	NCA12	50	46	75	47	42	36	35	45	65	-	3	8	14	15	1	-																				
NCA12.RES.0049.01	35 Bennetts Road Coffs Harbour New South Wales 2450	Residential	NCA12	45	45	75	47	42	36	35	45	65	-	-	3	9	10	-	-																				
NCA12.RES.0051.01	59 Bennetts Road Coffs Harbour New South Wales 2450	Residential	NCA12	41	40	75	47	42	36	35	45	65	-	-	-	5	6	-	-																				
NCA12.RES.0054.01	80 Bennetts Road Coffs Harbour New South Wales 2450	Residential	NCA12	40	35	75	47	42	36	35	45	65	-	-	-	4	5	-	-																				
NCA12.RES.0055.01	41 Bennetts Road Coffs Harbour New South Wales 2450	Residential	NCA12	43	43	75	47	42	36	35	45	65	-	-	1	7	8	-	-																				
NCA13.CCF.0001.01	15 William Sharp Drive Coffs Harbour New South Wales 2450	Childcare Facility	NCA13	43	42	-	55	-	-	-	-	-	-	-	-	-	-	-	-																				
NCA13.RES.0001.01	23 Roselands Drive Coffs Harbour New South Wales 2450	Residential	NCA13	56	61	75	49	44	37	35	45	65	-	7	12	19	21	16	-																				
NCA13.RES.0002.01	7 Safrano Place Coffs Harbour New South Wales 2450	Residential	NCA13	39	43	75	49	44	37	35	45	65	-	-	-	2	4	-	-																				
NCA13.RES.0003.01	32 Roselands Drive Coffs Harbour New South Wales 2450	Residential	NCA13	57	58	75	49	44	37	35	45	65	-	8	13	20	22	13	-																				
NCA13.RES.0004.01	39 Spagnolos Road Coffs Harbour New South Wales 2450	Residential	NCA13	67	74	75	49	44	37	35	45	65	-	18	23	30	32	29	9																				
NCA13.RES.0005.01	39 Spagnolos Road Coffs Harbour New South Wales 2450	Residential	NCA13	59	63	75	49	44	37	35	45	65	-	10	15	22	24	18	-																				
NCA13.RES.0006.01	1 Rosina Close Coffs Harbour New South Wales 2450	Residential	NCA13	66	73	75	49	44	37	35	45	65	-	17	22	29	31	28	8																				
NCA13.RES.0007.01	3 Rosina Close Coffs Harbour New South Wales 2450	Residential	NCA13	61	68	75	49	44	37	35	45	65	-	12	17	24	26	23	3																				
NCA13.RES.0008.01	40 Roselands Drive Coffs Harbour New South Wales 2450	Residential	NCA13	52	50	75	49	44	37	35	45	65	-	3	8	15	17	5	-																				
NCA13.RES.0009.01	10a Rosalee Close Coffs Harbour New South Wales 2450	Residential	NCA13	49	46	75	49	44	37	35	45	65	-	-	5	12	14	1	-																				
NCA13.RES.0010.01	10 Rosalee Close Coffs Harbour New South Wales 2450	Residential	NCA13	49	46	75	49	44	37	35	45	65	-	-	5	12	14	1	-																				
NCA13.RES.0011.01	3 Safrano Place Coffs Harbour New South Wales 2450	Residential	NCA13	39	40	75	49	44	37	35	45	65	-	-	-	2	4	-	-																				
NCA13.RES.0012.01	8a Safrano Place Coffs Harbour New South Wales 2450	Residential	NCA13	47	46	75	49	44	37	35	45	65	-	-	3	10	12	1	-																				
NCA13.RES.0013.01	33 William Sharp Drive Coffs Harbour New South Wales 2450	Residential	NCA13	44	40	75	49	44	37	35	45	65	-	-	-	7	9	-	-																				
NCA13.RES.0014.01	14 Roselands Drive Coffs Harbour New South Wales 2450	Residential	NCA13	51	52	75	49	44	37	35	45	65	-	2	7	14	16	7	-																				
NCA13.RES.0015.01	1 Tiffany Close Coffs Harbour New South Wales 2450	Residential	NCA13	55	65	75	49	44	37	35	45	65	-	6	11	18	20	20	-																				
NCA13.RES.0016.01	17 Safrano Place Coffs Harbour New South Wales 2450	Residential	NCA13	44	49	75	49	44	37	35	45	65	-	-	-	7	9	4	-																				
NCA13.RES.0017.01	3 Leander Close Coffs Harbour New South Wales 2450	Residential	NCA13	50	48	75	49	44	37	35	45	65	-	1	6	13	15	3	-																				
NCA13.RES.0018.01	9 Roselands Drive Coffs Harbour New South Wales 2450	Residential	NCA13	50	46	75	49	44	37	35	45	65	-	1	6	13	15	1	-																				
NCA13.RES.0019.01	8 Safrano Place Coffs Harbour New South Wales 2450	Residential	NCA13	46	45	75	49	44	37	35	45	65	-	-	2	9	11	-	-																				
NCA13.RES.0020.01	10 Leander Close Coffs Harbour New South Wales 2450	Residential	NCA13	50	48	75	49	44	37	35	45	65	-	1	6	13	15	3	-																				
NCA13.RES.0021.01	6 Tiffany Close Coffs Harbour New South Wales 2450	Residential	NCA13	70	79	75	49	44	37	35	45	65	-	21	26	33	35	34	14																				
NCA13.RES.0022.01	1 Leander Close Coffs Harbour New South Wales 2450	Residential	NCA13	50	49	75	49	44	37	35	45	65	-	1	6	13	15	4	-																				
NCA13.RES.0023.01	25 Roselands Drive Coffs Harbour New South Wales 2450	Residential	NCA13	62	65	75	49	44	37	35	45	65	-	13	18	25	27	20	-																				
NCA13.RES.0024.01	1 Rosalee Close Coffs Harbour New South Wales 2450	Residential	NCA13	48	45	75	49	44	37	35	45	65	-	-	4	11	13	-	-																				
NCA13.RES.0025.01	14 Tamora Close Coffs Harbour New South Wales 2450	Residential	NCA13	47	53	75	49	44	37	35	45	65	-	-	3	10	12	8	-																				
NCA13.RES.0026.01	19 William Sharp Drive Coffs Harbour New South Wales 2450	Residential	NCA13	42	40	75	49	44	37	35	45	65	-	-	-	5	7	-	-																				
NCA13.RES.0027.01	8 Tamora Close Coffs Harbour New South Wales 2450	Residential	NCA13	62	69	75	49	44	37	35	45	65	-	13	18	25	27	24	4																				
NCA13.RES.0028.01	28 Roselands Drive Coffs Harbour New South Wales 2450	Residential	NCA13	56	58	75	49	44	37	35	45	65	-	7	12	19	21	13	-																				
NCA13.RES.0029.01	6 Leander Close Coffs Harbour New South Wales 2450	Residential	NCA13	50	47	75	49	44	37	35	45	65	-	1	6	13	15	2	-																				
NCA13.RES.0030.01	34 Roselands Drive Coffs Harbour New South Wales 2450	Residential	NCA13	54	55	75	49	44	37	35	45	65	-	5	10	17	19	10	-																				
NCA13.RES.0031.01	8 Rosalee Close Coffs Harbour New South Wales 2450	Residential	NCA13	48	45	75	49	44	37	35	45	65	-	-	4	11	13	-	-																				
NCA13.RES.0032.01	21 William Sharp Drive Coffs Harbour New South Wales 2450	Residential	NCA13	42	39	75	49	44	37	35	45	65	-	-	-	5	7	-	-																				
NCA13.RES.0033.01	9 Rosalee Close Coffs Harbour New South Wales 2450	Residential	NCA13	50	48	75	49	44	37	35	45	65	-	1	6	13	15	3	-																				
NCA13.RES.0034.01	17 Roselands Drive Coffs Harbour New South Wales 2450	Residential	NCA13	59	65	75	49	44	37	35	45	65	-	10	15	22	24	20	-																				
NCA13.RES.0035.01	9 Tiffany Close Coffs Harbour New South Wales 2450	Residential	NCA13	67	77	75	49	44	37	35	45	65	-	18	23	30	32	32	12																				
NCA13.RES.0036.01	38 Roselands Drive Coffs Harbour New South Wales 2450	Residential	NCA13	52	50	75	49	44	37	35	45	65	-	3	8	15	17	5	-																				
NCA13.RES.0037.01	15 Tamora Close Coffs Harbour New South Wales 2450	Residential	NCA13	49	47	75	49	44	37	35	45	65	-	-	-	5	12	14	2	-																				
NCA13.RES.0038.01	15 Safrano Place Coffs Harbour New South Wales 2450	Residential	NCA13	43	48	75	49	44	37	35	45	65	-	-	-	6	8	3	-																				
NCA13.RES.0039.01	2 Leander Close Coffs Harbour New South Wales 2450	Residential	NCA13	50	46	75	49	44	37	35	45	65	-	1	6	13	15	1	-																				
NCA13.RES.0040.01	3 Tiffany Close Coffs Harbour New South Wales 2450	Residential	NCA13	54	64	75	49	44	37	35	45	65	-	5	10	17	19	19	-																				
NCA13.RES.0041.01	298 Coramba Road Coffs Harbour New South Wales 2450	Residential	NCA13	39	40	75	49	44	37	35	45	65	-	-	-	2	4	-	-																				
NCA13.RES.0042.01	2 William Sharp Drive Coffs Harbour New South Wales 2450	Residential	NCA13	47	45	75	49	44	37	35	45	65	-	-	3	10	12	-	-																				
NCA13.RES.0043.01	4 Rosina Close Coffs Harbour New South Wales 2450	Residential	NCA13	64	73	75	49	44	37	35	45	65	-	15	20	27	29	28	8																				
NCA13.RES.0044.01	304 Coramba Road Coffs Harbour New South Wales 2450	Residential	NCA13	38	40	75	49	44	37	35	45	65	-	-	-	1	3	-	-																				
NCA13.RES.0045.01	2 Rosina Close Coffs Harbour New South Wales 2450	Residential	NCA13	69	80	75	49	44	37	35	45	65	-	20	25	32	34	35	15																				
NCA13.RES.0046.01	9 Tamora Close Coffs Harbour New South Wales 2450	Residential	NCA13	49	55	75	49	44	37	35	45	65	-	-	5	12	14	10	-																				
NCA13.RES.0047.01	11 Tamora Close Coffs Harbour New South Wales 2450	Residential	NCA13	49	50	75	49	44	37	35	45	65	-	-	5	12	14	5	-																				
NCA13.RES.0048.01	6 Rosina Close Coffs Harbour New South Wales 2450	Residential	NCA13	64	71	75	49	44	37	35	45	65	-	15	20	27	29	26	6																				
NCA13.RES.0049.01	5 Rosalee Close Coffs Harbour New South Wales 2450	Residential	NCA13	49	47	75	49	44	37	35	45	65	-	-	5	12	14	2	-																				
NCA13.RES.0051.01	3 Rosalee Close Coffs Harbour New South Wales 2450	Residential	NCA13	49	46	75	49	44	37	35	45	65	-	-	5	12	14	1	-																				
NCA13.RES.0052.01	4 Tamora Close Coffs Harbour New South Wales 2450	Residential	NCA13	54	59	75	49	44	37	35	45	65	-	5	10	17	19	14	-																				
NCA13.RES.0053.01	15 Roselands Drive Coffs Harbour New South Wales 2450	Residential	NCA13	53	56	75	49	44	37	35	45	65	-	4	9	16	18	11	-																				
NCA13.RES.0054.01	24 William Sharp Drive Coffs Harbour New South Wales 2450	Residential	NCA13	41	40	75	49	44	37	35	45	65	-	-	-	4	6	-	-																				
NCA13.RES.0055.01	22 William Sharp Drive Coffs Harbour New South Wales 2450	Residential	NCA13	41	41	75	49	44	37	35	45	65	-	-	-	4	6	-	-																				
NCA13.RES.0056.01	26 William Sharp Drive Coffs Harbour New South Wales 2450	Residential	NCA13	41	39	75	49	44	37	35	45	65	-	-	-	4	6	-	-																				
NCA13.RES.0057.01	8 Tiffany Close Coffs Harbour New South Wales 2450	Residential	NCA13	69	78	75	49	44	37	35	45	65	-	20	25	32	34	33	13																				
NCA13.RES.0058.01	4 Bakers Close Coffs Harbour New South Wales 2450	Residential	NCA13	40	39	75	49	44	37	35	45	65	-	-	-	3	5	-	-																				
NCA13.RES.0059.01	5 Safrano Place Coffs Harbour New South Wales 2450	Residential	NCA13	38	42	75	49	44	37	35	45	65	-	-	-	1	3	-	-																				
NCA13.RES.0060.01	16 Tamora Close Coffs Harbour New South Wales 2450	Residential	NCA13	48	54	75	49	44	37	35	45	65	-	-	4	11	13	9	-																				
NCA13.RES.0061.01	7 Tamora Close Coffs Harbour New South Wales 2450	Residential	NCA13	50	60	75	49	44	37	35	45	65	-	1	6	13	15	15	-																				
NCA13.RES.0062.01	19 Safrano Place Coffs Harbour New South Wales 2450	Residential	NCA13	45	50	75	49	44	37	35	45	65	-	-	1	8	10	5	-																				
NCA13.RES.0063.01	304 Coramba Road Coffs Harbour New South Wales 2450	Residential	NCA13	38	41	75	49	44	37	35	45	65	-	-	-	1	3	-	-																				
NCA13.RES.0064.01	9 Safrano Place Coffs Harbour New South Wales 2450	Residential	NCA13	40	44	75	49	44	37	35	45	65	-	-	-	3	5	-	-																				
NCA13.RES.0065.01	1 Tamora Close Coffs Harbour New South Wales 2450	Residential	NCA13	51	54	75	49	44	37	35	45	65	-	2	7	14	16	9	-																				
NCA13.RES.0066.01	13 Tamora Close Coffs Harbour New South Wales 2450	Residential	NCA13	49	47	75	49	44	37	35	45	65	-	-	5	12	14	2	-																				
NCA13.RES.0067.01	3 Tamora Close Coffs Harbour New South Wales 2450	Residential	NCA13	50	53	75	49	44	37	35	45	65	-	1	6	13	15	8	-																				
NCA13.RES.0068.01	11 Roselands Drive Coffs Harbour New South Wales 2450	Residential	NCA13	50	49	75	49	44	37	35	45	65	-	1	6	13	15	4	-																				
NCA13.RES.0069.01	6 Tamora Close Coffs Harbour New South Wales 2450	Residential	NCA13	57	66	75	49	44	37	35	45	65	-	8	13	20	22	21	1																				
NCA13.RES.0070.01	21 Roselands Drive Coffs Harbour New South Wales 2450	Residential	NCA13	54	58	75	49	44	37	35	45	65	-	5	10	17	19	13	-																				
NCA13.RES.0071.01	8 William Sharp Drive Coffs Harbour New South Wales 2450	Residential	NCA13	46	43	75	49	44	37	35	45	65	-	-	2	9	11	-	-																				
NCA13.RES.0072.01	5 Rosina Close Coffs Harbour New South Wales 2450	Residential	NCA13	61	67	75	49	44	37	35	45	65	-	12	17	24	26	22	2																				
NCA13.RES.0073.01	19 Roselands Drive Coffs Harbour New South Wales 2450	Residential	NCA13	55	59	75	49	44	37	35	45	65	-	6	11	18	20	14	-																				
NCA13.RES.0074.01	12 Tamora Close Coffs Harbour New South Wales 2450	Residential	NCA13	50	57	75	49	44	37	35	45	65	-	1	6	13	15	12	-																				

Receiver ID	Address	Receiver type	Study area	Predicted construction noise level		Construction Noise Management Levels, dBLAeq 15minute						65 max	Exceedances, dB						65 max	Triggers for additional mitigation																		Sleep disturbance screening criterion	Sleep disturbance >65 max
						Standard Hours		Outside of Standard Hours					Standard Hours		Outside of Standard Hours					All Hours	Standard Hours					Outside of Standard Hours													
																				Daytime					Daytime				Evening				Night						
				LAeq	LAmax	Highly noise affected	Noise affected (RBL+10 dB)	Noise affected (RBL+5dB)			Sleep Disturbance (Screening RBL+15[7])		Highly noise affected	Noise affected (>RBL+10 dB)	Noise affected (RBL + 5dB)			Sleep Disturbance (Screening RBL+15[7])		Highly noise affected >75dBA	Noticeable >NML	Clearly audible <NML+10	Moderately intrusive <=NML+20	Highly intrusive >NML+20	Noticeable >NML	Clearly audible <NML+15	Moderately intrusive <=NML+25	Highly intrusive >NML+25	Noticeable >NML	Clearly audible <NML+15	Moderately intrusive <=NML+25	Highly intrusive >NML+25	Noticeable >NML	Clearly audible <NML+15	Moderately intrusive <=NML+25	Highly intrusive >NML+25		
						Day[3]	Day[3]	Day[4]	Evening[5]	Night[6]			Day[3]	Day[3]	Day[4]	Evening[5]	Night[6]																							
NCA13.RES.0075.01	1 William Sharp Drive Coffs Harbour New South Wales 2450	Residential	NCA13	45	43	75	49	44	37	35	45	65	-	-	1	8	10	-	-																			
NCA13.RES.0076.01	24 Tamora Close Coffs Harbour New South Wales 2450	Residential	NCA13	48	49	75	49	44	37	35	45	65	-	-	4	11	13	4	-																			
NCA13.RES.0077.01	18 Tamora Close Coffs Harbour New South Wales 2450	Residential	NCA13	50	55	75	49	44	37	35	45	65	-	1	6	13	15	10	-																			
NCA13.RES.0078.01	4 Tiffany Close Coffs Harbour New South Wales 2450	Residential	NCA13	64	71	75	49	44	37	35	45	65	-	15	20	27	29	26	6																			
NCA13.RES.0079.01	5a Tamora Close Coffs Harbour New South Wales 2450	Residential	NCA13	50	57	75	49	44	37	35	45	65	-	1	6	13	15	12	-																			
NCA13.RES.0080.01	5 Tamora Close Coffs Harbour New South Wales 2450	Residential	NCA13	50	53	75	49	44	37	35	45	65	-	1	6	13	15	8	-																			
NCA13.RES.0081.01	2a Tiffany Close Coffs Harbour New South Wales 2450	Residential	NCA13	56	62	75	49	44	37	35	45	65	-	7	12	19	21	17	-																			
NCA13.RES.0082.01	2 Tiffany Close Coffs Harbour New South Wales 2450	Residential	NCA13	53	60	75	49	44	37	35	45	65	-	4	9	16	18	15	-																			
NCA13.RES.0083.01	24 Roselands Drive Coffs Harbour New South Wales 2450	Residential	NCA13	57	60	75	49	44	37	35	45	65	-	8	13	20	22	15	-																			
NCA13.RES.0084.01	21 Safrano Place Coffs Harbour New South Wales 2450	Residential	NCA13	46	48	75	49	44	37	35	45	65	-	-	2	9	11	3	-																			
NCA13.RES.0085.01	4a Safrano Place Coffs Harbour New South Wales 2450	Residential	NCA13	43	42	75	49	44	37	35	45	65	-	-	-	6	8	-	-																			
NCA13.RES.0086.01	6 Safrano Place Coffs Harbour New South Wales 2450	Residential	NCA13	45	42	75	49	44	37	35	45	65	-	-	1	8	10	-	-																			
NCA13.RES.0087.01	2 Safrano Place Coffs Harbour New South Wales 2450	Residential	NCA13	41	42	75	49	44	37	35	45	65	-	-	-	4	6	-	-																			
NCA13.RES.0088.01	23 Safrano Place Coffs Harbour New South Wales 2450	Residential	NCA13	45	46	75	49	44	37	35	45	65	-	-	1	8	10	1	-																			
NCA13.RES.0089.01	4 Safrano Place Coffs Harbour New South Wales 2450	Residential	NCA13	42	42	75	49	44	37	35	45	65	-	-	-	5	7	-	-																			
NCA13.RES.0090.01	6 William Sharp Drive Coffs Harbour New South Wales 2450	Residential	NCA13	47	45	75	49	44	37	35	45	65	-	-	3	10	12	-	-																			
NCA13.RES.0091.01	20 William Sharp Drive Coffs Harbour New South Wales 2450	Residential	NCA13	41	41	75	49	44	37	35	45	65	-	-	-	4	6	-	-																			
NCA13.RES.0092.01	6 Bakers Close Coffs Harbour New South Wales 2450	Residential	NCA13	40	40	75	49	44	37	35	45	65	-	-	-	3	5	-	-																			
NCA13.RES.0093.01	20 Tamora Close Coffs Harbour New South Wales 2450	Residential	NCA13	47	49	75	49	44	37	35	45	65	-	-	3	10	12	4	-																			
NCA13.RES.0094.01	13 Safrano Place Coffs Harbour New South Wales 2450	Residential	NCA13	43	46	75	49	44	37	35	45	65	-	-	-	6	8	1	-																			
NCA13.RES.0095.01	26 Roselands Drive Coffs Harbour New South Wales 2450	Residential	NCA13	56	58	75	49	44	37	35	45	65	-	7	12	19	21	13	-																			
NCA13.RES.0096.01	22 Roselands Drive Coffs Harbour New South Wales 2450	Residential	NCA13	52	52	75	49	44	37	35	45	65	-	3	8	15	17	7	-																			
NCA13.RES.0097.01	11 Safrano Place Coffs Harbour New South Wales 2450	Residential	NCA13	41	45	75	49	44	37	35	45	65	-	-	-	4	6	-	-																			
NCA13.RES.0098.01	40 Roselands Drive Coffs Harbour New South Wales 2450	Residential	NCA13	51	49	75	49	44	37	35	45	65	-	2	7	14	16	4	-																			
NCA13.RES.0099.01	18 William Sharp Drive Coffs Harbour New South Wales 2450	Residential	NCA13	41	41	75	49	44	37	35	45	65	-	-	-	4	6	-	-																			
NCA13.RES.0100.01	3 Safrano Place Coffs Harbour New South Wales 2450	Residential	NCA13	39	41	75	49	44	37	35	45	65	-	-	-	2	4	-	-																			
NCA13.RES.0101.01	1 Safrano Place Coffs Harbour New South Wales 2450	Residential	NCA13	41	41	75	49	44	37	35	45	65	-	-	-	4	6	-	-																			
NCA13.RES.0102.01	22 Tamora Close Coffs Harbour New South Wales 2450	Residential	NCA13	47	53	75	49	44	37	35	45	65	-	-	3	10	12	8	-																			
NCA13.RES.0103.01	7 Rosalee Close Coffs Harbour New South Wales 2450	Residential	NCA13	50	48	75	49	44	37	35	45	65	-	1	6	13	15	3	-																			
NCA13.RES.0104.01	9 William Sharp Drive Coffs Harbour New South Wales 2450	Residential	NCA13	43	42	75	49	44	37	35	45	65	-	-	-	6	8	-	-																			
NCA13.RES.0105.01	6 Rosalee Close Coffs Harbour New South Wales 2450	Residential	NCA13	47	44	75	49	44	37	35	45	65	-	-	3	10	12	-	-																			
NCA13.RES.0106.01	2 Cardinal Close Coffs Harbour New South Wales 2450	Residential	NCA13	43	42	75	49	44	37	35	45	65	-	-	-	6	8	-	-																			
NCA13.RES.0107.01	4 Leander Close Coffs Harbour New South Wales 2450	Residential	NCA13	50	47	75	49	44	37	35	45	65	-	1	6	13	15	2	-																			
NCA13.RES.0108.01	1 Cardinal Close Coffs Harbour New South Wales 2450	Residential	NCA13	44	42	75	49	44	37	35	45	65	-	-	-	7	9	-	-																			
NCA13.RES.0109.01	5 Tiffany Close Coffs Harbour New South Wales 2450	Residential	NCA13	58	70	75	49	44	37	35	45	65	-	9	14	21	23	25	5																			
NCA13.RES.0110.01	3 Cardinal Close Coffs Harbour New South Wales 2450	Residential	NCA13	45	43	75	49	44	37	35	45	65	-	-	1	8	10	-	-																			
NCA13.RES.0111.01	7 Cardinal Close Coffs Harbour New South Wales 2450	Residential	NCA13	45	43	75	49	44	37	35	45	65	-	-	1	8	10	-	-																			
NCA13.RES.0112.01	5 Cardinal Close Coffs Harbour New South Wales 2450	Residential	NCA13	45	43	75	49	44	37	35	45	65	-	-	1	8	10	-	-																			
NCA13.RES.0113.01	36 Roselands Drive Coffs Harbour New South Wales 2450	Residential	NCA13	51	52	75	49	44	37	35	45	65	-	2	7	14	16	7	-																			
NCA13.RES.0114.01	14 William Sharp Drive Coffs Harbour New South Wales 2450	Residential	NCA13	41	42	75	49	44	37	35	45	65	-	-	-	4	6	-	-																			
NCA13.RES.0115.01	17 William Sharp Drive Coffs Harbour New South Wales 2450	Residential	NCA13	43	41	75	49	44	37	35	45	65	-	-	-	6	8	-	-																			
NCA13.RES.0116.01	3a Rosalee Close Coffs Harbour New South Wales 2450	Residential	NCA13	49	46	75	49	44	37	35	45	65	-	-	5	12	14	1	-																			
NCA13.RES.0117.01	16 Roselands Drive Coffs Harbour New South Wales 2450	Residential	NCA13	51	51	75	49	44	37	35	45	65	-	2	7	14	16	6	-																			
NCA13.RES.0118.01	11 William Sharp Drive Coffs Harbour New South Wales 2450	Residential	NCA13	43	41	75	49	44	37	35	45	65	-	-	-	6	8	-	-																			
NCA13.RES.0119.01	7 William Sharp Drive Coffs Harbour New South Wales 2450	Residential	NCA13	43	42	75	49	44	37	35	45	65	-	-	-	6	8	-	-																			
NCA13.RES.0120.01	11 William Sharp Drive Coffs Harbour New South Wales 2450	Residential	NCA13	43	42	75	49	44	37	35	45	65	-	-	-	6	8	-	-																			
NCA13.RES.0121.01	16 William Sharp Drive Coffs Harbour New South Wales 2450	Residential	NCA13	40	42	75	49	44	37	35	45	65	-	-	-	3	5	-	-																			
NCA13.RES.0123.01	11 William Sharp Drive Coffs Harbour New South Wales 2450	Residential	NCA13	43	41	75	49	44	37	35	45	65	-	-	-	6	8	-	-																			
NCA13.RES.0124.01	6 Cardinal Close Coffs Harbour New South Wales 2450	Residential	NCA13	44	43	75	49	44	37	35	45	65	-	-	-	7	9	-	-																			
NCA13.RES.0125.01	4 Cardinal Close Coffs Harbour New South Wales 2450	Residential	NCA13	43	42	75	49	44	37	35	45	65	-	-	-	6	8	-	-																			
NCA13.RES.0126.01	12 William Sharp Drive Coffs Harbour New South Wales 2450	Residential	NCA13	43	42	75	49	44	37	35	45	65	-	-	-	6	8	-	-																			
NCA13.RES.0127.01	10 William Sharp Drive Coffs Harbour New South Wales 2450	Residential	NCA13	44	42	75	49	44	37	35	45	65	-	-	-	7	9	-	-																			
NCA13.RES.0128.01	4 Rosalee Close Coffs Harbour New South Wales 2450	Residential	NCA13	47	43	75	49	44	37	35	45	65	-	-	3	10	12	-	-																			
NCA13.RES.0129.01	20 Roselands Drive Coffs Harbour New South Wales 2450	Residential	NCA13	52	51	75	49	44	37	35	45	65	-	3	8	15	17	6	-																			
NCA13.RES.0130.01	4 William Sharp Drive Coffs Harbour New South Wales 2450	Residential	NCA13	47	44	75	49	44	37	35	45	65	-	-	3	10	12	-	-																			
NCA13.RES.0131.01	2 Rosalee Close Coffs Harbour New South Wales 2450	Residential	NCA13	46	43	75	49	44	37	35	45	65	-	-	2	9	11	-	-																			
NCA13.RES.0132.01	18 Roselands Drive Coffs Harbour New South Wales 2450	Residential	NCA13	52	51	75	49	44	37	35	45	65	-	3	8	15	17	6	-																			
NCA13.RES.0133.01	8 Leander Close Coffs Harbour New South Wales 2450	Residential	NCA13	50	48	75	49	44	37	35	45	65	-	1	6	13	15	3	-																			
NCA14.RES.0001.01	3 Callicoma Drive Coffs Harbour New South Wales 2450	Residential	NCA14	46	42	75	45	40	35	35	45	65	-	1	6	11	11	-	-																			
NCA14.RES.0002.01	14 Mcentyre Street Coffs Harbour New South Wales 2450	Residential	NCA14	47	43	75	45	40	35	35	45	65	-	2	7	12	12	-	-																			
NCA14.RES.0003.01	11 Callicoma Drive Coffs Harbour New South Wales 2450	Residential	NCA14	46	41	75	45	40	35	35	45	65	-	1	6	11	11	-	-																			
NCA14.RES.0004.01	84 Roselands Drive Coffs Harbour New South Wales 2450	Residential	NCA14	45	41	75	45	40	35	35	45	65	-	-	5	10	10	-	-																			
NCA14.RES.0005.01	2 Callicoma Drive Coffs Harbour New South Wales 2450	Residential	NCA14	46	42	75	45	40	35	35	45	65	-	1	6	11	11	-	-																			
NCA14.RES.0006.01	4 Callicoma Drive Coffs Harbour New South Wales 2450	Residential	NCA14	46	42	75	45	40	35	35	45	65	-	1	6	11	11	-	-																			
NCA14.RES.0007.01	16 Mcentyre Street Coffs Harbour New South Wales 2450	Residential	NCA14	47	42	75	45	40	35	35	45	65	-	2	7	12	12	-	-																			
NCA14.RES.0008.01	8 Callicoma Drive Coffs Harbour New South Wales 2450	Residential	NCA14	45	41	75	45	40	35	35	45	65	-	-	5	10	10	-	-																			
NCA14.RES.0009.01	6 Callicoma Drive Coffs Harbour New South Wales 2450	Residential	NCA14	45	41	75	45	40	35	35	45	65	-	-	5	10	10	-	-																			
NCA14.RES.0010.01	68 Roselands Drive Coffs Harbour New South Wales 2450	Residential	NCA14	49	50	75	45	40	35	35	45	65	-	4	9	14	14	5	-																			
NCA14.RES.0011.01	13 Gillon Street Coffs Harbour New South Wales 2450	Residential	NCA14	45	42	75	45	40	35	35	45	65	-	-	5	10	10	-	-																			
NCA14.RES.0012.01	10 Mcentyre Street Coffs Harbour New South Wales 2450	Residential	NCA14	51	45	75	45	40	35	35	45	65	-	6	11	16	16	-	-																			
NCA14.RES.0013.01	12 Mcentyre Street Coffs Harbour New South Wales 2450	Residential	NCA14	49	44	75	45	40	35	35	45	65	-	4	9	14	14	-	-																			
NCA14.RES.0014.01	82 Roselands Drive Coffs Harbour New South Wales 2450	Residential	NCA14	45	41	75	45	40	35	35	45	65	-	-	5	10	10	-	-																			
NCA14.RES.0015.01	203 Shephards Lane Coffs Harbour New South Wales 2450	Residential	NCA14	46	43	75	45	40	35	35	45	65	-	1	6	11	11	-	-																			
NCA14.RES.0016.01	207 Shephards Lane Coffs Harbour New South Wales 2450	Residential	NCA14	43	42	75	45	40	35	35	45	65	-	-	3	8	8	-	-																			
NCA14.RES.0017.01	88 Roselands Drive Coffs Harbour New South Wales 2450	Residential	NCA14	44	40	75	45	40	35	35	45	65	-	-	4	9	9	-	-																			
NCA14.RES.0018.01	99 Roselands Drive Coffs Harbour New South Wales 2450	Residential	NCA14	46	41	75	45	40	35	35	45	65	-	1	6	11	11	-	-																			
NCA14.RES.0019.01	13 Callicoma Drive Coffs Harbour New South Wales 2450	Residential	NCA14	45	41	75	45	40	35	35	45	65	-	-	5	10	10	-	-																			
NCA14.RES.0020.01	8 Gillon Street Coffs Harbour New South Wales 2450	Residential	NCA14	48	43	75	45	40	35	35	45	65	-	3	8	13	13	-	-																			
NCA14.RES.0021.01	9 Gillon Street Coffs Harbour New South Wales 2450	Residential	NCA14	45	41	75	45	40	35	35	45	65	-	-	5	10	10	-	-																			
NCA14.RES.0022.01	9 Callicoma Drive Coffs Harbour New South Wales 2450	Residential	NCA14	46	42	75	45	40	35	35	45	65	-	1	6	11	11	-	-																			
NCA14.RES.0023.01	7 Callicoma Drive Coffs Harbour New South Wales 2450	Residential	NCA14	47	42	75	45	40	35	35	45	65	-	2	7	12	12	-	-																			
NCA14.RES.0024.01	5 Callicoma Drive Coffs Harbour New South Wales 2450	Residential	NCA14	47	42	75	45	40	35	35	45	65	-	2	7	12	12	-	-																			
NCA14.RES.0025.01	99a Spagnolos Road Coffs Harbour New South Wales 2450	Residential	NCA14	52	51	75	45	40	35	35	45	65	-	7	12	17	17	6	-																			
NCA14.RES.0027.01	18 Mcentyre Street Coffs Harbour New South Wales 2450	Residential	NCA14	49	44	75	45	40	35	35	45	65	-	4	9	14	14	-	-																			
NCA14.RES.0028.01	209 Shephards Lane Coffs Harbour New South Wales 2450	Residential	NCA14	44	42	75	45	40	35	35	45	65	-	-	4	9	9	-	-																			
NCA14.RES.0029.01	70 Roselands Drive Coffs Harbour New South Wales 2450	Residential	NCA14	47	47	75	45	40	35	35	45	65	-	2	7	12	12	2	-																			
NCA14.RES.0030.01	205 Shephards Lane Coffs Harbour New South Wales 2450	Residential	NCA14	43	42	75	45	40	35	35	45	65	-	-	3	8	8	-	-																			
NCA14.RES.0031.01	99a Spagnolos Road Coffs Harbour New South Wales 2450	Residential	NCA14	57	57	75	45	40	35	35	45	65	-	12	17	22	22	12	-																			
NCA14.RES.0032.01	22 Mcentyre Street Coffs Harbour New South Wales 2450	Residential	NCA14	46	43	75	45	40	35	35	45	65	-	1	6	11	11	-	-																			
NCA14.RES.0033.01	18 Gillon Street Coffs Harbour New South Wales 2450	Residential	NCA14	45	44	75	45	40	35	35	45	65	-	-	5	10	10	-	-																			
NCA14.RES.0034.01	10 Gillon Street Coffs Harbour New South Wales 2450	Residential	NCA14	48	43	75	45	40	35	35	45	65	-	3	8	13	13	-	-																			
NCA14.RES.0035.01	20 Mcentyre Street Coffs Harbour New South Wales 2450	Residential	NCA14	47	42	75	45	40	35	35	45	65	-	2	7	12	12	-	-																			
NCA14.RES.0036.01	201 Shephards Lane Coffs Harbour New South Wales 2450	Residential	NCA14	44	42	75	45	40	35	35	45	65	-	-	4	9	9	-	-																			
NCA14.RES.0037.01	24 Mcentyre Street Coffs Harbour New South Wales 2450	Residential	NCA14	46	42	75	45	40	35	35	45	65	-	1	6	11	11	-	-																			
NCA14.RES.0038.01	12 Gillon Street Coffs Harbour New South Wales 2450	Residential	NCA14	48	43	75	45	40	35	35	45	65	-	3	8	13	13	-	-																			
NCA14.RES.0039.01	16 Gillon Street Coffs Harbour New South Wales 2450	Residential	NCA14	45	44	75	45	40	35	35	45	65	-	-	5	10	10	-	-																			
NCA14.RES.0040.01	189 Shephards Lane Coffs Harbour New South Wales 2450	Residential	NCA14	43	39	75	45	40	35	35	45	65	-	-	3	8	8	-	-																			
NCA14.RES.0041.01	199 Shephards Lane Coffs Harbour New South Wales 2450	Residential	NCA14	45	41	75	45	40	35	35	45	65	-	-	5	10	10	-	-																			
NCA14.RES.0042.01	14 Gillon Street Coffs Harbour New South Wales 2450	Residential	NCA14	47	43	75	45	40	35	35	45	65	-	2	7	12	12	-	-																			
NCA14.RES.0043.01	17 Gillon Street Coffs Harbour New South Wales 2450	Residential	NCA14	45	44	75	45	40	35	35	45	65	-	-	5	10	10	-	-																			
NCA14.RES.0044.01	66a Roselands Drive Coffs Harbour New South Wales 2450	Residential	NCA14	49	50	75	45	40	35	35	45	65	-	4	9	14	14	5	-																			
NCA14.RES.0045.01	64 Roselands Drive Coffs Harbour New South Wales 2450	Residential	NCA14	57	53	75	45	40	35	35	45	65	-	12	17	22	22	8	-																			
NCA14.RES.0046.01	85 Spagnolos Road Coffs Harbour New South Wales 2450	Residential	NCA14	50	48	75	45	40	35	35	45	65	-	5	10	15	15	3	-																			
NCA14.RES.0047.01	1 Callicoma Drive Coffs Harbour New South Wales 2450	Residential	NCA14	46	42	75	45	40	35	35	45	65	-	1	6	11	11	-	-																			
NCA14.RES.0048.01	68a Roselands Drive Coffs Harbour New South Wales 2450	Residential	NCA14	48	48	75	45	40	35	35	45	65	-	3	8	13	13	3	-																			
NCA14.RES.0049.01	66 Roselands Drive Coffs Harbour New South Wales 2450	Residential	NCA14	53	50	75	45	40	35	35	45	65	-	8	13	18	18	5	-																			
NCA14.RES.0050.01	19 Gillon Street Coffs Harbour New South Wales 2450	Residential	NCA14	45	44	75	45	40	35	35	45	65	-	-	5	10	10	-	-																			
NCA14.RES.0051.01	18 Carrall Close Coffs Harbour New South Wales 2450	Residential	NCA14	57	53	75	45	40	35	35	45	65	-	12	17	22	22	8	-																			
NCA14.RES.0052.01	60 Roselands Drive Coffs Harbour New South Wales 2450	Residential	NCA14	59	55	75	45	40	35	35	45	65	-	14	19	24	24	10	-																			
NCA14.RES.0053.01	15 Gillon Street Coffs Harbour New South Wales 2450	Residential	NCA14	45	43	75	45	40	35	35	45	65	-	-	5	10	10	-	-																			
NCA14.RES.0054.01	20 Carrall Close Coffs Harbour New South Wales 2450	Residential	NCA14	58	55	75	45	40	35	35	45	65	-	13	18	23	23	10	-																			
NCA14.RES.0055.01	75 Roselands Drive Coffs Harbour New South Wales 2450	Residential	NCA14	51	46	75	45	40	35	35	45	65	-	6	11	16	16	1	-																			

Receiver ID	Address	Receiver type	Study area	Predicted construction noise level		Construction Noise Management Levels, dBLAeq 15minute						65 max	Exceedances, dB						65 max	Triggers for additional mitigation																		Sleep disturbance screening criterion	Sleep disturbance >65 max
						Standard Hours		Outside of Standard Hours			Sleep Disturbance (Screening RBL+15[7])		Standard Hours		Outside of Standard Hours			Sleep Disturbance (Screening RBL+15[7])		All Hours	Standard Hours				Outside of Standard Hours														
																					Daytime					Daytime				Evening				Night					
				LAeq	LAmax	Highly noise affected	Noise affected (RBL+10 dB)	Noise affected (RBL+5dB)					Highly noise affected	Noise affected (>RBL+10 dB)	Noise affected (RBL + 5dB)																								
						Day[3]	Day[3]	Day[4]	Evening[5]	Night[6]			Day[3]	Day[3]	Day[4]	Evening[5]	Night[6]			Highly noise affected >75dBA	Noticeable >NML	Clearly audible <NML+10	Moderately intrusive <=NML+20	Highly intrusive >NML+20	Noticeable <=NML	Clearly audible <NML+15	Moderately intrusive <=NML+25	Highly intrusive >NML+25	Noticeable <=NML	Clearly audible <NML+15	Moderately intrusive <=NML+25	Highly intrusive >NML+25	Noticeable <=NML	Clearly audible <NML+15	Moderately intrusive <=NML+25	Highly intrusive >NML+25		
NCA14.RES.0056.01	85 Spagnolos Road Coffs Harbour New South Wales 2450	Residential	NCA14	52	50	75	45	40	35	35	45	65	-	7	12	17	17	5	-																			
NCA14.RES.0057.01	62 Roselands Drive Coffs Harbour New South Wales 2450	Residential	NCA14	55	51	75	45	40	35	35	45	65	-	10	15	20	20	6	-																			
NCA14.RES.0058.01	11 Gillon Street Coffs Harbour New South Wales 2450	Residential	NCA14	45	42	75	45	40	35	35	45	65	-	-	5	10	10	-	-																			
NCA14.RES.0059.01	74 Roselands Drive Coffs Harbour New South Wales 2450	Residential	NCA14	48	45	75	45	40	35	35	45	65	-	3	8	13	13	-	-																			
NCA14.RES.0060.01	9 Blue Wren Close Coffs Harbour New South Wales 2450	Residential	NCA14	50	47	75	45	40	35	35	45	65	-	5	10	15	15	2	-																			
NCA14.RES.0061.01	7 Blue Wren Close Coffs Harbour New South Wales 2450	Residential	NCA14	48	44	75	45	40	35	35	45	65	-	3	8	13	13	-	-																			
NCA14.RES.0063.01	4 Barnet Street Coffs Harbour New South Wales 2450	Residential	NCA14	46	45	75	45	40	35	35	45	65	-	1	6	11	11	-	-																			
NCA14.RES.0064.01	99a Spagnolos Road Coffs Harbour New South Wales 2450	Residential	NCA14	53	52	75	45	40	35	35	45	65	-	8	13	18	18	7	-																			
NCA14.RES.0065.01	73b Roselands Drive Coffs Harbour New South Wales 2450	Residential	NCA14	52	47	75	45	40	35	35	45	65	-	7	12	17	17	2	-																			
NCA14.RES.0066.01	81 Roselands Drive Coffs Harbour New South Wales 2450	Residential	NCA14	50	45	75	45	40	35	35	45	65	-	5	10	15	15	-	-																			
NCA14.RES.0067.01	77-77a Spagnolos Road Coffs Harbour New South Wales 2450	Residential	NCA14	60	56	75	45	40	35	35	45	65	-	15	20	25	25	11	-																			
NCA14.RES.0068.01	90a Roselands Drive Coffs Harbour New South Wales 2450	Residential	NCA14	46	41	75	45	40	35	35	45	65	-	1	6	11	11	-	-																			
NCA14.RES.0069.01	5 Blue Wren Close Coffs Harbour New South Wales 2450	Residential	NCA14	47	43	75	45	40	35	35	45	65	-	2	7	12	12	-	-																			
NCA14.RES.0070.01	4 Blue Wren Close Coffs Harbour New South Wales 2450	Residential	NCA14	48	44	75	45	40	35	35	45	65	-	3	8	13	13	-	-																			
NCA14.RES.0071.01	3 Blue Wren Close Coffs Harbour New South Wales 2450	Residential	NCA14	46	42	75	45	40	35	35	45	65	-	1	6	11	11	-	-																			
NCA14.RES.0072.01	6 Blue Wren Close Coffs Harbour New South Wales 2450	Residential	NCA14	49	45	75	45	40	35	35	45	65	-	4	9	14	14	-	-																			
NCA14.RES.0073.01	4 Carrall Close Coffs Harbour New South Wales 2450	Residential	NCA14	49	49	75	45	40	35	35	45	65	-	4	9	14	14	4	-																			
NCA14.RES.0074.01	1 Blue Wren Close Coffs Harbour New South Wales 2450	Residential	NCA14	46	41	75	45	40	35	35	45	65	-	1	6	11	11	-	-																			
NCA14.RES.0075.01	8 Carrall Close Coffs Harbour New South Wales 2450	Residential	NCA14	53	52	75	45	40	35	35	45	65	-	8	13	18	18	7	-																			
NCA14.RES.0076.01	2 Carrall Close Coffs Harbour New South Wales 2450	Residential	NCA14	47	45	75	45	40	35	35	45	65	-	2	7	12	12	-	-																			
NCA14.RES.0077.01	12 Carrall Close Coffs Harbour New South Wales 2450	Residential	NCA14	56	53	75	45	40	35	35	45	65	-	11	16	21	21	8	-																			
NCA14.RES.0078.01	2 Blue Wren Close Coffs Harbour New South Wales 2450	Residential	NCA14	48	43	75	45	40	35	35	45	65	-	3	8	13	13	-	-																			
NCA14.RES.0080.01	16 Carrall Close Coffs Harbour New South Wales 2450	Residential	NCA14	56	53	75	45	40	35	35	45	65	-	11	16	21	21	8	-																			
NCA14.RES.0082.01	72 Roselands Drive Coffs Harbour New South Wales 2450	Residential	NCA14	48	45	75	45	40	35	35	45	65	-	3	8	13	13	-	-																			
NCA14.RES.0083.01	14 Carrall Close Coffs Harbour New South Wales 2450	Residential	NCA14	56	53	75	45	40	35	35	45	65	-	11	16	21	21	8	-																			
NCA14.RES.0084.01	221 Shephards Lane Coffs Harbour New South Wales 2450	Residential	NCA14	46	44	75	45	40	35	35	45	65	-	1	6	11	11	-	-																			
NCA14.RES.0085.01	99a Spagnolos Road Coffs Harbour New South Wales 2450	Residential	NCA14	53	53	75	45	40	35	35	45	65	-	8	13	18	18	8	-																			
NCA14.RES.0086.01	10 Carrall Close Coffs Harbour New South Wales 2450	Residential	NCA14	54	53	75	45	40	35	35	45	65	-	9	14	19	19	8	-																			
NCA14.RES.0087.01	30 Mcentyre Street Coffs Harbour New South Wales 2450	Residential	NCA14	50	49	75	45	40	35	35	45	65	-	5	10	15	15	4	-																			
NCA14.RES.0088.01	79 Roselands Drive Coffs Harbour New South Wales 2450	Residential	NCA14	50	46	75	45	40	35	35	45	65	-	5	10	15	15	1	-																			
NCA14.RES.0091.01	26a Mcentyre Street Coffs Harbour New South Wales 2450	Residential	NCA14	44	42	75	45	40	35	35	45	65	-	-	4	9	9	-	-																			
NCA14.RES.0092.01	11a Blue Wren Close Coffs Harbour New South Wales 2450	Residential	NCA14	51	47	75	45	40	35	35	45	65	-	6	11	16	16	2	-																			
NCA14.RES.0093.01	4 Mcentyre Street Coffs Harbour New South Wales 2450	Residential	NCA14	52	47	75	45	40	35	35	45	65	-	7	12	17	17	2	-																			
NCA14.RES.0095.01	7 Gillon Street Coffs Harbour New South Wales 2450	Residential	NCA14	45	40	75	45	40	35	35	45	65	-	-	5	10	10	-	-																			
NCA14.RES.0096.01	80a Roselands Drive Coffs Harbour New South Wales 2450	Residential	NCA14	46	41	75	45	40	35	35	45	65	-	1	6	11	11	-	-																			
NCA14.RES.0096.02	80a Roselands Drive Coffs Harbour New South Wales 2450	Residential	NCA14	46	41	75	45	40	35	35	45	65	-	1	6	11	11	-	-																			
NCA14.RES.0097.01	86 Roselands Drive Coffs Harbour New South Wales 2450	Residential	NCA14	45	41	75	45	40	35	35	45	65	-	-	5	10	10	-	-																			
NCA14.RES.0098.01	99a Spagnolos Road Coffs Harbour New South Wales 2450	Residential	NCA14	53	53	75	45	40	35	35	45	65	-	8	13	18	18	8	-																			
NCA14.RES.0099.01	83 Roselands Drive Coffs Harbour New South Wales 2450	Residential	NCA14	48	43	75	45	40	35	35	45	65	-	3	8	13	13	-	-																			
NCA14.RES.0100.01	8 Mcentyre Street Coffs Harbour New South Wales 2450	Residential	NCA14	48	44	75	45	40	35	35	45	65	-	3	8	13	13	-	-																			
NCA14.RES.0102.01	6 Mcentyre Street Coffs Harbour New South Wales 2450	Residential	NCA14	50	45	75	45	40	35	35	45	65	-	5	10	15	15	-	-																			
NCA14.RES.0103.01	85 Roselands Drive Coffs Harbour New South Wales 2450	Residential	NCA14	47	43	75	45	40	35	35	45	65	-	2	7	12	12	-	-																			
NCA14.RES.0104.01	89 Roselands Drive Coffs Harbour New South Wales 2450	Residential	NCA14	47	42	75	45	40	35	35	45	65	-	2	7	12	12	-	-																			
NCA14.RES.0105.01	30 Mcentyre Street Coffs Harbour New South Wales 2450	Residential	NCA14	46	45	75	45	40	35	35	45	65	-	1	6	11	11	-	-																			
NCA14.RES.0106.01	28 Mcentyre Street Coffs Harbour New South Wales 2450	Residential	NCA14	45	43	75	45	40	35	35	45	65	-	-	5	10	10	-	-																			
NCA14.RES.0107.01	77-77a Spagnolos Road Coffs Harbour New South Wales 2450	Residential	NCA14	59	54	75	45	40	35	35	45	65	-	14	19	24	24	9	-																			
NCA14.RES.0108.01	99a Spagnolos Road Coffs Harbour New South Wales 2450	Residential	NCA14	52	50	75	45	40	35	35	45	65	-	7	12	17	17	5	-																			
NCA14.RES.0109.01	6 Carrall Close Coffs Harbour New South Wales 2450	Residential	NCA14	51	52	75	45	40	35	35	45	65	-	6	11	16	16	7	-																			
NCA14.RES.0110.01	111 Spagnolos Road Coffs Harbour New South Wales 2450	Residential	NCA14	57	56	75	45	40	35	35	45	65	-	12	17	22	22	11	-																			
NCA14.RES.0112.01	77 Roselands Drive Coffs Harbour New South Wales 2450	Residential	NCA14	51	46	75	45	40	35	35	45	65	-	6	11	16	16	1	-																			
NCA14.RES.0113.01	87 Roselands Drive Coffs Harbour New South Wales 2450	Residential	NCA14	47	43	75	45	40	35	35	45	65	-	2	7	12	12	-	-																			
NCA14.RES.0114.01	51 Spagnolos Road Coffs Harbour New South Wales 2450	Residential	NCA14	67	65	75	45	40	35	35	45	65	-	22	27	32	32	20	-																			
NCA14.RES.0115.01	87 Roselands Drive Coffs Harbour New South Wales 2450	Residential	NCA14	44	45	75	45	40	35	35	45	65	-	-	4	9	9	-	-																			
NCA14.RES.0116.01	163c Shephards Lane Coffs Harbour New South Wales 2450	Residential	NCA14	48	43	75	45	40	35	35	45	65	-	3	8	13	13	-	-																			
NCA14.RES.0117.01	165 Shephards Lane Coffs Harbour New South Wales 2450	Residential	NCA14	49	44	75	45	40	35	35	45	65	-	4	9	14	14	-	-																			
NCA14.RES.0118.01	167 Shephards Lane Coffs Harbour New South Wales 2450	Residential	NCA14	47	42	75	45	40	35	35	45	65	-	2	7	12	12	-	-																			
NCA15.RES.0001.01	263b Shephards Lane Karangi New South Wales 2450	Residential	NCA15	59	59	75	45	40	35	35	45	65	-	14	19	24	24	14	-																			
NCA15.RES.0002.01	81 Spagnolos Road Coffs Harbour New South Wales 2450	Residential	NCA15	63	70	75	45	40	35	35	45	65	-	18	23	28	28	25	5																			
NCA15.RES.0004.01	263d Shephards Lane Karangi New South Wales 2450	Residential	NCA15	50	49	75	45	40	35	35	45	65	-	5	10	15	15	4	-																			
NCA15.RES.0005.01	266a Shephards Lane Coffs Harbour New South Wales 2450	Residential	NCA15	<35	<35	75	45	40	35	35	45	65	-	-	-	-	-	-	-																			
NCA15.RES.0006.01	263e Shephards Lane Karangi New South Wales 2450	Residential	NCA15	53	52	75	45	40	35	35	45	65	-	8	13	18	18	7	-																			
NCA15.RES.0007.01	263a Shephards Lane Coffs Harbour New South Wales 2450	Residential	NCA15	40	37	75	45	40	35	35	45	65	-	-	-	5	5	-	-																			
NCA15.RES.0008.01	Karangi New South Wales	Residential	NCA15	<35	<35	75	45	40	35	35	45	65	-	-	-	-	-	-	-																			
NCA15.RES.0009.01	81 Spagnolos Road Karangi New South Wales 2450	Residential	NCA15	57	59	75	45	40	35	35	45	65	-	12	17	22	22	14	-																			
NCA15.RES.0010.01	300 Shephards Lane Coffs Harbour New South Wales 2450	Residential	NCA15	<35	<35	75	45	40	35	35	45	65	-	-	-	-	-	-	-																			
NCA15.RES.0011.01	300 Shephards Lane Karangi New South Wales 2450	Residential	NCA15	<35	<35	75	45	40	35	35	45	65	-	-	-	-	-	-	-																			
NCA15.RES.0012.01	270 Shephards Lane Coffs Harbour New South Wales 2450	Residential	NCA15	41	41	75	45	40	35	35	45	65	-	1	6	6	6	-	-																			
NCA15.RES.0013.01	263d Shephards Lane Karangi New South Wales 2450	Residential	NCA15	48	45	75	45	40	35	35	45	65	-	3	8	13	13	-	-																			
NCA15.RES.0015.01	263c Shephards Lane Karangi New South Wales 2450	Residential	NCA15	60	60	75	45	40	35	35	45	65	-	15	20	25	25	15	-																			
NCA15.RES.0016.01	285 Shephards Lane Karangi New South Wales 2450	Residential	NCA15	52	51	75	45	40	35	35	45	65	-	7	12	17	17	6	-																			
NCA15.RES.0017.01	263c Shephards Lane Karangi New South Wales 2450	Residential	NCA15	59	56	75	45	40	35	35	45	65	-	14	19	24	24	11	-																			
NCA15.RES.0018.01	420b Coramba Road Coffs Harbour New South Wales 2450	Residential	NCA15	40	35	75	45	40	35	35	45	65	-	-	-	5	5	-	-																			
NCA16.RES.0001.01	13 Rigoni Crescent Coffs Harbour New South Wales 2450	Residential	NCA16	<35	<35	75	45	40	35	35	45	65	-	-	-	-	-	-	-																			
NCA16.RES.0002.01	1a Walker Close Coffs Harbour New South Wales 2450	Residential	NCA16	35	<35	75	45	40	35	35	45	65	-	-	-	-	-	-	-																			
NCA16.RES.0003.01	30 Brennan Court Coffs Harbour New South Wales 2450	Residential	NCA16	39	36	75	45	40	35	35	45	65	-	-	-	4	4	-	-																			
NCA16.RES.0004.01	32 Rovere Street Coffs Harbour New South Wales 2450	Residential	NCA16	41	37	75	45	40	35	35	45	65	-	-	1	6	6	-	-																			
NCA16.RES.0005.01	4 Rigoni Crescent Coffs Harbour New South Wales 2450	Residential	NCA16	37	<35	75	45	40	35	35	45	65	-	-	-	2	2	-	-																			
NCA16.RES.0006.01	15 Rigoni Crescent Coffs Harbour New South Wales 2450	Residential	NCA16	36	<35	75	45	40	35	35	45	65	-	-	-	1	1	-	-																			
NCA16.RES.0007.01	12 Rigoni Crescent Coffs Harbour New South Wales 2450	Residential	NCA16	<35	<35	75	45	40	35	35	45	65	-	-	-	-	-	-	-																			
NCA16.RES.0008.01	83 Pearce Drive Coffs Harbour New South Wales 2450	Residential	NCA16	<35	<35	75	45	40	35	35	45	65	-	-	-	-	-	-	-																			
NCA16.RES.0009.01	9 Rigoni Crescent Coffs Harbour New South Wales 2450	Residential	NCA16	<35	<35	75	45	40	35	35	45	65	-	-	-	-	-	-	-																			
NCA16.RES.0010.01	32 Rovere Street Coffs Harbour New South Wales 2450	Residential	NCA16	40	37	75	45	40	35	35	45	65	-	-	-	5	5	-	-																			
NCA16.RES.0011.01	5 Rigoni Crescent Coffs Harbour New South Wales 2450	Residential	NCA16	36	<35	75	45	40	35	35	45	65	-	-	-	1	1	-	-																			
NCA16.RES.0012.01	87 Pearce Drive Coffs Harbour New South Wales 2450	Residential	NCA16	<35	<35	75	45	40	35	35	45	65	-	-	-	-	-	-	-																			
NCA16.RES.0013.01	11 Rigoni Crescent Coffs Harbour New South Wales 2450	Residential	NCA16	<35	<35	75	45	40	35	35	45	65	-	-	-	-	-	-	-																			
NCA16.RES.0014.01	137 Pearce Drive Coffs Harbour New South Wales 2450	Residential	NCA16	36	<35	75	45	40	35	35	45	65	-	-	-	1	1	-	-																			
NCA16.RES.0015.01	135 Pearce Drive Coffs Harbour New South Wales 2450	Residential	NCA16	36	<35	75	45	40	35	35	45	65	-	-	-	1	1	-	-																			
NCA16.RES.0016.01	129 Pearce Drive Coffs Harbour New South Wales 2450	Residential	NCA16	37	<35	75	45	40	35	35	45	65	-	-	-	2	2	-	-																			
NCA16.RES.0018.01	25 Rigoni Crescent Coffs Harbour New South Wales 2450	Residential	NCA16	<35	<35	75	45	40	35	35	45	65	-	-	-	-	-	-	-																			
NCA16.RES.0019.01	126 Pearce Drive Coffs Harbour New South Wales 2450	Residential	NCA16	40	<35	75	45	40	35	35	45	65	-	-	-	5	5	-	-																			
NCA16.RES.0020.01	124 Pearce Drive Coffs Harbour New South Wales 2450	Residential	NCA16	39	<35	75	45	40	35	35	45	65	-	-	-	4	4	-	-																			
NCA16.RES.0021.01	1a Walker Close Coffs Harbour New South Wales 2450	Residential	NCA16	36	<35	75	45	40	35	35	45	65	-	-	-	1	1	-	-																			
NCA16.RES.0022.01	129c Mackays Road Coffs Harbour New South Wales 2450	Residential	NCA16	<35	<35	75	45	40	35	35	45	65	-	-	-	-	-	-	-																			
NCA16.RES.0023.01	129c Mackays Road Coffs Harbour New South Wales 2450	Residential	NCA16	<35	<35	75	45	40	35	35	45	65	-	-	-	-	-	-	-																			
NCA16.RES.0025.01	16 Rigoni Crescent Coffs Harbour New South Wales 2450	Residential	NCA16	<35	<35	75	45	40	35	35	45	65	-	-	-	-	-	-	-																			
NCA16.RES.0026.01	9 Brennan Court Coffs Harbour New South Wales 2450	Residential	NCA16	40	35	75	45	40	35	35	45	65	-	-	-	5	5	-	-																			
NCA16.RES.0027.01	20-20a Brennan Court Coffs Harbour New South Wales 2450	Residential	NCA16	35	<35	75	45	40	35	35	45	65	-	-	-	-	-	-	-																			
NCA16.RES.0028.01	23 Brennan Court Coffs Harbour New South Wales 2450	Residential	NCA16	40	37	75	45	40	35	35	45	65	-	-	-	5	5	-	-																			
NCA16.RES.0029.01	75 Coriedale Drive Coffs Harbour New South Wales 2450	Residential	NCA16	38	35	75	45	40	35	35	45	65	-	-	-	3	3	-	-																			
NCA16.RES.0030.01	23 Brennan Court Coffs Harbour New South Wales 2450	Residential	NCA16	40	37	75	45	40	35	35	45	65	-	-	-	5	5	-	-																			
NCA16.RES.0031.01	174 Shephards Lane Coffs Harbour New South Wales 2450	Residential	NCA16	43	38	75	45	40	35	35	45	65	-	-	3	8	8	-	-																			
NCA16.RES.0032.01	20-20a Brennan Court Coffs Harbour New South Wales 2450	Residential	NCA16	36	<35	75	45	40	35	35	45	65	-	-	-	1	1	-	-																			
NCA16.RES.0033.01	1 Mussared Close Coffs Harbour New South Wales 2450	Residential	NCA16	39	<35	75	45	40	35	35	45	65	-	-	-	4	4	-	-																			
NCA16.RES.0034.01	6 Brennan Court Coffs Harbour New South Wales 2450	Residential	NCA16	39	<35	75	45	40	35	35	45	65	-	-	-	4	4	-	-																			
NCA16.RES.0035.01	133 Pearce Drive Coffs Harbour New South Wales 2450	Residential	NCA16	36	35	75	45	40	35	35	45	65	-	-	-	1	1	-	-																			
NCA16.RES.0036.01	127 Pearce Drive Coffs Harbour New South Wales 2450	Residential	NCA16	36	<35	75	45	40	35	35	45	65	-	-	-	1	1	-	-																			
NCA16.RES.0037.01	22 Brennan Court Coffs Harbour New South Wales 2450	Residential	NCA16	<35	<35	75	45	40	35	35	45	65	-	-	-	-	-	-	-																			
NCA16.RES.0038.01	23 Brennan Court Coffs Harbour New South Wales 2450	Residential	NCA16	39	35	75	45	40	35	35	45	65	-	-	-	4	4	-	-																			
NCA16.RES.0039.01	21 Brennan Court Coffs Harbour New South Wales 2450	Residential	NCA16	41	37	75	45	40	35	35	45	65	-	-	1	6	6	-	-																			
NCA16.RES.0040.01	15 Rigoni Crescent Coffs Harbour New South Wales 2450	Residential	NCA16	36	<35	75	45	40	35	35	45	65	-	-	-	1	1	-	-																			
NCA16.RES.0041.01	3 Ewings Close Coffs Harbour New South Wales 2450	Residential	NCA16	<35	<35	75	45	40	35	35	45	65	-	-	-	-	-	-	-																			
NCA16.RES.0042.01	65 Coriedale Drive Coffs Harbour New South Wales 2450	Residential	NCA16	35	35	75	45	40	35	35	45	65	-	-	-	-	-	-	-																			

Receiver ID	Address	Receiver type	Study area	Predicted construction noise level		Construction Noise Management Levels, dBLAeq 15minute						65 max	Exceedances, dB						65 max	Triggers for additional mitigation																				Sleep disturbance screening criterion	Sleep disturbance >65 max
						Standard Hours		Outside of Standard Hours			Sleep Disturbance (Screening RBL+15[7])		Standard Hours		Outside of Standard Hours			Sleep Disturbance (Screening RBL+15[7])		All Hours	Standard Hours					Outside of Standard Hours															
																				Daytime					Daytime				Evening				Night							
				LAeq	LAmax	Highly noise affected	Noise affected (RBL+10 dB)	Noise affected (RBL+5dB)					Highly noise affected	Noise affected (>RBL+10 dB)	Noise affected (RBL + 5dB)					Highly noise affected >75dBA	Noticeable >NML	Clearly audible <NML+10	Moderately intrusive <=NML+20	Highly intrusive >NML+20	Noticeable >NML	Clearly audible <NML+15	Moderately intrusive <=NML+25	Highly intrusive >NML+25	Noticeable >NML	Clearly audible <NML+15	Moderately intrusive <=NML+25	Highly intrusive >NML+25	Noticeable >NML	Clearly audible <NML+15	Moderately intrusive <=NML+25	Highly intrusive >NML+25		
						Day[3]	Day[3]	Day[4]	Evening[5]	Night[6]			Day[3]	Day[3]	Day[4]	Evening[5]	Night[6]																							
NCA16.RES.0043.01	77 Coriedale Drive Coffs Harbour New South Wales 2450	Residential	NCA16	37	35	75	45	40	35	35	45	65	-	-	-	2	2	-	-																			
NCA16.RES.0044.01	13 Brennan Court Coffs Harbour New South Wales 2450	Residential	NCA16	42	37	75	45	40	35	35	45	65	-	-	2	7	7	-	-																			
NCA16.RES.0045.01	11 Brennan Court Coffs Harbour New South Wales 2450	Residential	NCA16	41	36	75	45	40	35	35	45	65	-	-	1	6	6	-	-																			
NCA16.RES.0046.01	23 Brennan Court Coffs Harbour New South Wales 2450	Residential	NCA16	39	35	75	45	40	35	35	45	65	-	-	-	4	4	-	-																			
NCA16.RES.0047.01	176 Shephards Lane Coffs Harbour New South Wales 2450	Residential	NCA16	40	37	75	45	40	35	35	45	65	-	-	-	5	5	-	-																			
NCA16.RES.0048.01	32 Rovere Street Coffs Harbour New South Wales 2450	Residential	NCA16	40	36	75	45	40	35	35	45	65	-	-	-	5	5	-	-																			
NCA16.RES.0049.01	28 Brennan Court Coffs Harbour New South Wales 2450	Residential	NCA16	37	<35	75	45	40	35	35	45	65	-	-	-	2	2	-	-																			
NCA16.RES.0050.01	32 Rovere Street Coffs Harbour New South Wales 2450	Residential	NCA16	40	38	75	45	40	35	35	45	65	-	-	-	5	5	-	-																			
NCA16.RES.0051.01	15 Brennan Court Coffs Harbour New South Wales 2450	Residential	NCA16	42	37	75	45	40	35	35	45	65	-	-	2	7	7	-	-																			
NCA16.RES.0052.01	3 Brennan Court Coffs Harbour New South Wales 2450	Residential	NCA16	36	<35	75	45	40	35	35	45	65	-	-	-	1	1	-	-																			
NCA16.RES.0053.01	2 Brennan Court Coffs Harbour New South Wales 2450	Residential	NCA16	38	<35	75	45	40	35	35	45	65	-	-	-	3	3	-	-																			
NCA16.RES.0054.01	8 Ewings Close Coffs Harbour New South Wales 2450	Residential	NCA16	<35	<35	75	45	40	35	35	45	65	-	-	-	-	-	-	-																			
NCA16.RES.0055.01	67 Coriedale Drive Coffs Harbour New South Wales 2450	Residential	NCA16	36	<35	75	45	40	35	35	45	65	-	-	-	1	1	-	-																			
NCA16.RES.0056.01	70 Coriedale Drive Coffs Harbour New South Wales 2450	Residential	NCA16	41	39	75	45	40	35	35	45	65	-	-	1	6	6	-	-																			
NCA16.RES.0057.01	93 Pearce Drive Coffs Harbour New South Wales 2450	Residential	NCA16	<35	<35	75	45	40	35	35	45	65	-	-	-	-	-	-	-																			
NCA16.RES.0058.01	1 Rigoni Crescent Coffs Harbour New South Wales 2450	Residential	NCA16	<35	<35	75	45	40	35	35	45	65	-	-	-	-	-	-	-																			
NCA16.RES.0059.01	4 Ewings Close Coffs Harbour New South Wales 2450	Residential	NCA16	<35	<35	75	45	40	35	35	45	65	-	-	-	-	-	-	-																			
NCA16.RES.0060.01	7 Walker Close Coffs Harbour New South Wales 2450	Residential	NCA16	<35	<35	75	45	40	35	35	45	65	-	-	-	-	-	-	-																			
NCA16.RES.0061.01	4 Brennan Court Coffs Harbour New South Wales 2450	Residential	NCA16	38	<35	75	45	40	35	35	45	65	-	-	-	3	3	-	-																			
NCA16.RES.0062.01	85 Coriedale Drive Coffs Harbour New South Wales 2450	Residential	NCA16	38	36	75	45	40	35	35	45	65	-	-	-	3	3	-	-																			
NCA16.RES.0063.01	11 Mussared Close Coffs Harbour New South Wales 2450	Residential	NCA16	39	<35	75	45	40	35	35	45	65	-	-	-	4	4	-	-																			
NCA16.RES.0064.01	12a Hull Close Coffs Harbour New South Wales 2450	Residential	NCA16	<35	<35	75	45	40	35	35	45	65	-	-	-	-	-	-	-																			
NCA16.RES.0065.01	10a Brennan Court Coffs Harbour New South Wales 2450	Residential	NCA16	<35	<35	75	45	40	35	35	45	65	-	-	-	-	-	-	-																			
NCA16.RES.0066.01	131 Pearce Drive Coffs Harbour New South Wales 2450	Residential	NCA16	37	<35	75	45	40	35	35	45	65	-	-	-	2	2	-	-																			
NCA16.RES.0067.01	76 Coriedale Drive Coffs Harbour New South Wales 2450	Residential	NCA16	39	<35	75	45	40	35	35	45	65	-	-	-	4	4	-	-																			
NCA16.RES.0068.01	79 Pearce Drive Coffs Harbour New South Wales 2450	Residential	NCA16	<35	35	75	45	40	35	35	45	65	-	-	-	-	-	-	-																			
NCA16.RES.0069.01	78 Coriedale Drive Coffs Harbour New South Wales 2450	Residential	NCA16	39	<35	75	45	40	35	35	45	65	-	-	-	4	4	-	-																			
NCA16.RES.0070.01	79 Coriedale Drive Coffs Harbour New South Wales 2450	Residential	NCA16	36	<35	75	45	40	35	35	45	65	-	-	-	1	1	-	-																			
NCA16.RES.0071.01	74 Coriedale Drive Coffs Harbour New South Wales 2450	Residential	NCA16	38	<35	75	45	40	35	35	45	65	-	-	-	3	3	-	-																			
NCA16.RES.0072.01	12b Walker Close Coffs Harbour New South Wales 2450	Residential	NCA16	<35	<35	75	45	40	35	35	45	65	-	-	-	-	-	-	-																			
NCA16.RES.0073.01	13 Mussared Close Coffs Harbour New South Wales 2450	Residential	NCA16	39	<35	75	45	40	35	35	45	65	-	-	-	4	4	-	-																			
NCA16.RES.0074.01	19 Brennan Court Coffs Harbour New South Wales 2450	Residential	NCA16	41	37	75	45	40	35	35	45	65	-	-	1	6	6	-	-																			
NCA16.RES.0076.01	84 Coriedale Drive Coffs Harbour New South Wales 2450	Residential	NCA16	39	35	75	45	40	35	35	45	65	-	-	-	4	4	-	-																			
NCA16.RES.0077.01	5 Brennan Court Coffs Harbour New South Wales 2450	Residential	NCA16	<35	<35	75	45	40	35	35	45	65	-	-	-	-	-	-	-																			
NCA16.RES.0078.01	180 Shephards Lane Coffs Harbour New South Wales 2450	Residential	NCA16	41	38	75	45	40	35	35	45	65	-	-	1	6	6	-	-																			
NCA16.RES.0079.01	81 Coriedale Drive Coffs Harbour New South Wales 2450	Residential	NCA16	37	<35	75	45	40	35	35	45	65	-	-	-	2	2	-	-																			
NCA16.RES.0080.01	178 Shephards Lane Coffs Harbour New South Wales 2450	Residential	NCA16	41	37	75	45	40	35	35	45	65	-	-	1	6	6	-	-																			
NCA16.RES.0081.01	83 Coriedale Drive Coffs Harbour New South Wales 2450	Residential	NCA16	37	<35	75	45	40	35	35	45	65	-	-	-	2	2	-	-																			
NCA16.RES.0082.01	209 Shephards Lane Coffs Harbour New South Wales 2450	Residential	NCA16	45	39	75	45	40	35	35	45	65	-	-	5	10	10	-	-																			
NCA16.RES.0083.01	17 Brennan Court Coffs Harbour New South Wales 2450	Residential	NCA16	42	37	75	45	40	35	35	45	65	-	-	2	7	7	-	-																			
NCA16.RES.0084.01	21 Rigoni Crescent Coffs Harbour New South Wales 2450	Residential	NCA16	<35	<35	75	45	40	35	35	45	65	-	-	-	-	-	-	-																			
NCA16.RES.0086.01	80 Coriedale Drive Coffs Harbour New South Wales 2450	Residential	NCA16	40	37	75	45	40	35	35	45	65	-	-	-	5	5	-	-																			
NCA16.RES.0087.01	5 Walker Close Coffs Harbour New South Wales 2450	Residential	NCA16	<35	<35	75	45	40	35	35	45	65	-	-	-	-	-	-	-																			
NCA16.RES.0088.01	33 Rigoni Crescent Coffs Harbour New South Wales 2450	Residential	NCA16	<35	<35	75	45	40	35	35	45	65	-	-	-	-	-	-	-																			
NCA16.RES.0089.01	86 Coriedale Drive Coffs Harbour New South Wales 2450	Residential	NCA16	39	36	75	45	40	35	35	45	65	-	-	-	4	4	-	-																			
NCA16.RES.0090.01	31 Rigoni Crescent Coffs Harbour New South Wales 2450	Residential	NCA16	<35	<35	75	45	40	35	35	45	65	-	-	-	-	-	-	-																			
NCA16.RES.0091.01	27 Rigoni Crescent Coffs Harbour New South Wales 2450	Residential	NCA16	<35	<35	75	45	40	35	35	45	65	-	-	-	-	-	-	-																			
NCA16.RES.0092.01	29 Rigoni Crescent Coffs Harbour New South Wales 2450	Residential	NCA16	<35	<35	75	45	40	35	35	45	65	-	-	-	-	-	-	-																			
NCA16.RES.0093.01	6 Ewings Close Coffs Harbour New South Wales 2450	Residential	NCA16	<35	<35	75	45	40	35	35	45	65	-	-	-	-	-	-	-																			
NCA16.RES.0094.01	73 Coriedale Drive Coffs Harbour New South Wales 2450	Residential	NCA16	38	36	75	45	40	35	35	45	65	-	-	-	3	3	-	-																			
NCA16.RES.0096.01	7 Mussared Close Coffs Harbour New South Wales 2450	Residential	NCA16	39	<35	75	45	40	35	35	45	65	-	-	-	4	4	-	-																			
NCA16.RES.0097.01	91 Pearce Drive Coffs Harbour New South Wales 2450	Residential	NCA16	<35	<35	75	45	40	35	35	45	65	-	-	-	-	-	-	-																			
NCA16.RES.0098.01	85 Pearce Drive Coffs Harbour New South Wales 2450	Residential	NCA16	<35	<35	75	45	40	35	35	45	65	-	-	-	-	-	-	-																			
NCA16.RES.0099.01	89 Pearce Drive Coffs Harbour New South Wales 2450	Residential	NCA16	<35	<35	75	45	40	35	35	45	65	-	-	-	-	-	-	-																			
NCA16.RES.0100.01	17 Rigoni Crescent Coffs Harbour New South Wales 2450	Residential	NCA16	<35	<35	75	45	40	35	35	45	65	-	-	-	-	-	-	-																			
NCA16.RES.0101.01	19 Rigoni Crescent Coffs Harbour New South Wales 2450	Residential	NCA16	<35	<35	75	45	40	35	35	45	65	-	-	-	-	-	-	-																			
NCA16.RES.0104.01	3 Rigoni Crescent Coffs Harbour New South Wales 2450	Residential	NCA16	<35	<35	75	45	40	35	35	45	65	-	-	-	-	-	-	-																			
NCA16.RES.0105.01	81 Pearce Drive Coffs Harbour New South Wales 2450	Residential	NCA16	<35	<35	75	45	40	35	35	45	65	-	-	-	-	-	-	-																			
NCA16.RES.0106.01	12b Walker Close Coffs Harbour New South Wales 2450	Residential	NCA16	<35	<35	75	45	40	35	35	45	65	-	-	-	-	-	-	-																			
NCA16.RES.0107.01	8 Walker Close Coffs Harbour New South Wales 2450	Residential	NCA16	<35	<35	75	45	40	35	35	45	65	-	-	-	-	-	-	-																			
NCA16.RES.0108.01	35 Rigoni Crescent Coffs Harbour New South Wales 2450	Residential	NCA16	37	<35	75	45	40	35	35	45	65	-	-	-	2	2	-	-																			
NCA16.RES.0109.01	10 Walker Close Coffs Harbour New South Wales 2450	Residential	NCA16	<35	<35	75	45	40	35	35	45	65	-	-	-	-	-	-	-																			
NCA16.RES.0110.01	6 Walker Close Coffs Harbour New South Wales 2450	Residential	NCA16	<35	<35	75	45	40	35	35	45	65	-	-	-	-	-	-	-																			
NCA16.RES.0111.01	15 Mussared Close Coffs Harbour New South Wales 2450	Residential	NCA16	38	<35	75	45	40	35	35	45	65	-	-	-	3	3	-	-																			
NCA16.RES.0112.01	7 Mussared Close Coffs Harbour New South Wales 2450	Residential	NCA16	39	<35	75	45	40	35	35	45	65	-	-	-	4	4	-	-																			
NCA16.RES.0115.01	30 Brennan Court Coffs Harbour New South Wales 2450	Residential	NCA16	38	35	75	45	40	35	35	45	65	-	-	-	3	3	-	-																			
NCA16.RES.0116.01	4 Walker Close Coffs Harbour New South Wales 2450	Residential	NCA16	<35	<35	75	45	40	35	35	45	65	-	-	-	-	-	-	-																			
NCA16.RES.0117.01	14 Rigoni Crescent Coffs Harbour New South Wales 2450	Residential	NCA16	<35	<35	75	45	40	35	35	45	65	-	-	-	-	-	-	-																			
NCA16.RES.0118.01	20 Rigoni Crescent Coffs Harbour New South Wales 2450	Residential	NCA16	<35	<35	75	45	40	35	35	45	65	-	-	-	-	-	-	-																			
NCA16.RES.0122.01	16 Brennan Court Coffs Harbour New South Wales 2450	Residential	NCA16	<35	<35	75	45	40	35	35	45	65	-	-	-	-	-	-	-																			
NCA16.RES.0125.01	129f Mackays Road Coffs Harbour New South Wales 2450	Residential	NCA16	<35	<35	75	45	40	35	35	45	65	-	-	-	-	-	-	-																			
NCA16.RES.0126.01	10 Brennan Court Coffs Harbour New South Wales 2450	Residential	NCA16	36	<35	75	45	40	35	35	45	65	-	-	-	1	1	-	-																			
NCA16.RES.0127.01	128 Pearce Drive Coffs Harbour New South Wales 2450	Residential	NCA16	40	36	75	45	40	35	35	45	65	-	-	-	5	5	-	-																			
NCA16.RES.0128.01	7 Rigoni Crescent Coffs Harbour New South Wales 2450	Residential	NCA16	<35	<35	75	45	40	35	35	45	65	-	-	-	-	-	-	-																			
NCA16.RES.0129.01	8 Brennan Court Coffs Harbour New South Wales 2450	Residential	NCA16	35	<35	75	45	40	35	35	45	65	-	-	-	-	-	-	-																			
NCA16.RES.0130.01	9 Walker Close Coffs Harbour New South Wales 2450	Residential	NCA16	<35	<35	75	45	40	35	35	45	65	-	-	-	-	-	-	-																			
NCA16.RES.0131.01	3 Walker Close Coffs Harbour New South Wales 2450	Residential	NCA16	<35	<35	75	45	40	35	35	45	65	-	-	-	-	-	-	-																			
NCA16.RES.0132.01	10 Rigoni Crescent Coffs Harbour New South Wales 2450	Residential	NCA16	<35	<35	75	45	40	35	35	45	65	-	-	-	-	-	-	-																			
NCA16.RES.0133.01	5 Ewings Close Coffs Harbour New South Wales 2450	Residential	NCA16	<35	<35	75	45	40	35	35	45	65	-	-	-	-	-	-	-																			
NCA16.RES.0135.01	18 Rigoni Crescent Coffs Harbour New South Wales 2450	Residential	NCA16	<35	<35	75	45	40	35	35	45	65	-	-	-	-	-	-	-																			
NCA16.RES.0136.01	68 Coriedale Drive Coffs Harbour New South Wales 2450	Residential	NCA16	41	40	75	45	40	35	35	45	65	-	-	1	6	6	-	-																			
NCA16.RES.0138.01	6 Rigoni Crescent Coffs Harbour New South Wales 2450	Residential	NCA16	<35	<35	75	45	40	35	35	45	65	-	-	-	-	-	-	-																			
NCA16.RES.0139.01	8 Rigoni Crescent Coffs Harbour New South Wales 2450	Residential	NCA16	<35	<35	75	45	40	35	35	45	65	-	-	-	-	-	-	-																			
NCA16.RES.0141.01	2 Rigoni Crescent Coffs Harbour New South Wales 2450	Residential	NCA16	<35	<35	75	45	40	35	35	45	65	-	-	-	-	-	-	-																			
NCA16.RES.0142.01	66 Coriedale Drive Coffs Harbour New South Wales 2450	Residential	NCA16	35	<35	75	45	40	35	35	45	65	-	-	-	-	-	-	-																			
NCA16.RES.0143.01	3 Mussared Close Coffs Harbour New South Wales 2450	Residential	NCA16	39	<35	75	45	40	35	35	45	65	-	-	-	4	4	-	-																			
NCA16.RES.0144.01	132 Pearce Drive Coffs Harbour New South Wales 2450	Residential	NCA16	39	36	75	45	40	35	35	45	65	-	-	-	4	4	-	-																			
NCA16.RES.0145.01	1 Mussared Close Coffs Harbour New South Wales 2450	Residential	NCA16	39	<35	75	45	40	35	35	45	65	-	-	-	4	4	-	-																			
NCA16.RES.0146.01	3 Mussared Close Coffs Harbour New South Wales 2450	Residential	NCA16	40	<35	75	45	40	35	35	45	65	-	-	-	5	5	-	-																			
NCA16.RES.0147.01	71 Coriedale Drive Coffs Harbour New South Wales 2450	Residential	NCA16	38	36	75	45	40	35	35	45	65	-	-	-	3	3	-	-																			
NCA16.RES.0148.01	7 Brennan Court Coffs Harbour New South Wales 2450	Residential	NCA16	38	<35	75	45	40	35	35	45	65	-	-	-	3	3	-	-																			
NCA16.RES.0152.01	5 Cotswold Close Coffs Harbour New South Wales 2450	Residential	NCA16	37	36	75	45	40	35	35	45	65	-	-	-	2	2	-	-																			
NCA16.RES.0153.01	26 Brennan Court Coffs Harbour New South Wales 2450	Residential	NCA16	<35	<35	75	45	40	35	35	45	65	-	-	-	-	-	-	-																			
NCA16.RES.0154.01	14 Walker Close Coffs Harbour New South Wales 2450	Residential	NCA16	<35	<35	75	45	40	35	35	45	65	-	-	-	-	-	-	-																			
NCA16.RES.0155.01	7 Ewings Close Coffs Harbour New South Wales 2450	Residential	NCA16	<35	<35	75	45	40	35	35	45	65	-	-	-	-	-	-	-																			
NCA16.RES.0157.01	72 Coriedale Drive Coffs Harbour New South Wales 2450	Residential	NCA16	37	<35	75	45	40	35	35	45	65	-	-	-	2	2	-	-																			
NCA16.RES.0158.01	3 Cotswold Close Coffs Harbour New South Wales 2450	Residential	NCA16	37	36	75	45	40	35	35	45	65	-	-	-	2	2	-	-																			
NCA16.RES.0159.01	16 Walker Close Coffs Harbour New South Wales 2450	Residential	NCA16	<35	<35	75	45	40	35	35	45	65	-	-	-	-	-	-	-																			
NCA16.RES.0160.01	30 Brennan Court Coffs Harbour New South Wales 2450	Residential	NCA16	39	36	75	45	40	35	35	45	65	-	-	-	4	4	-	-																			
NCA16.RES.0163.01	24 Brennan Court Coffs Harbour New South Wales 2450	Residential	NCA16	<35	<35	75	45	40	35	35	45	65	-	-	-	-	-	-	-																			
NCA16.RES.0165.01	129d Mackays Road Coffs Harbour New South Wales 2450	Residential	NCA16	35	<35	75	45	40	35	35	45	65	-	-	-	-	-	-	-																			
NCA16.RES.0166.01	11 Walker Close Coffs Harbour New South Wales 2450	Residential	NCA16	<35	<35	75	45	40	35	35	45	65	-	-	-	-	-	-	-																			
NCA16.RES.0167.01	41 Rigoni Crescent Coffs Harbour New South Wales 2450	Residential	NCA16	<35	<35	75	45	40	35	35	45	65	-	-	-	-	-	-	-																			
NCA16.RES.0168.01	Sunset Ridge Estate	Residential	NCA16	<35	<35	75	45	40	35	35	45	65	-	-	-	-	-	-	-																			
NCA16.RES.0169.01	Sunset Ridge Estate	Residential	NCA16	<35	<35	75	45	40	35	35	45	65	-	-	-	-	-	-	-																			
NCA16.RES.0170.01	Sunset Ridge Estate	Residential	NCA16	35	<35	75	45	40	35	35	45	65	-	-	-	-	-	-	-																			
NCA16.RES.0171.01	Sunset Ridge Estate	Residential	NCA16	<35	<35	75	45	40	35	35	45	65	-	-	-	-	-	-	-																			
NCA16.RES.0172.01	Sunset Ridge Estate	Residential	NCA16	<35	<35	75	45	40	35	35	45	65	-	-	-	-	-	-	-																			
NCA16.RES.0173.01	Sunset Ridge Estate	Residential	NCA16	<35	<35	75	45	40	35	35	45	65	-	-	-	-	-	-	-																			
NCA16.RES.0174.01	Sunset Ridge Estate	Residential	NCA16	40	37	75	45	40	35	35	45	65	-	-	-	5	5	-	-																			
NCA16.RES.0175.01	Sunset Ridge Estate	Residential	NCA16	39	36	75	45	40	35	35	45	65	-	-	-	4	4	-	-																			
NCA16.RES.0176.01	Sunset Ridge Estate	Residential	NCA16	39	35	75	45	40	35	35	45	65	-	-	-	4	4	-	-																			

Receiver ID	Address	Receiver type	Study area	Predicted construction noise level		Construction Noise Management Levels, dBLAeq 15minute						65 max	Exceedances, dB						65 max	Triggers for additional mitigation																		Sleep disturbance screening criterion	Sleep disturbance >65 max
						Standard Hours		Outside of Standard Hours					Standard Hours		Outside of Standard Hours					All Hours	Standard Hours				Outside of Standard Hours														
																				Daytime				Daytime				Evening				Night							
				LAeq	LAmax	Highly noise affected	Noise affected (RBL+10 dB)	Noise affected (RBL+5dB)			Sleep Disturbance (Screening RBL+15[7])		Highly noise affected	Noise affected (>RBL+10 dB)	Noise affected (RBL + 5dB)			Sleep Disturbance (Screening RBL+15[7])		Highly noise affected >75dBA	Noticeable >NML	Clearly audible >NML+10	Moderately intrusive <=NML+20	Highly intrusive >NML+20	Noticeable >NML	Clearly audible >NML+15	Moderately intrusive <=NML+25	Highly intrusive >NML+25	Noticeable >NML	Clearly audible >NML+15	Moderately intrusive <=NML+25	Highly intrusive >NML+25	Noticeable >NML	Clearly audible >SNML+15	Moderately intrusive <=NML+25	Highly intrusive >NML+25		
						Day[3]	Day[3]	Day[4]	Evening[5]	Night[6]			Day[3]	Day[3]	Day[4]	Evening[5]	Night[6]																						
NCA16.RES.0177.01	Sunset Ridge Estate	Residential	NCA16	42	37	75	45	40	35	35	45	65	-	-	2	7	7	-	-																			
NCA16.RES.0178.01	Sunset Ridge Estate	Residential	NCA16	44	42	75	45	40	35	35	45	65	-	-	4	9	9	-	-																			
NCA16.RES.0179.01	Sunset Ridge Estate	Residential	NCA16	43	39	75	45	40	35	35	45	65	-	-	3	8	8	-	-																			
NCA16.RES.0180.01	Sunset Ridge Estate	Residential	NCA16	42	38	75	45	40	35	35	45	65	-	-	2	7	7	-	-																			
NCA16.RES.0181.01	Sunset Ridge Estate	Residential	NCA16	35	<35	75	45	40	35	35	45	65	-	-	-	-	-	-	-																			
NCA16.RES.0182.01	Sunset Ridge Estate	Residential	NCA16	<35	<35	75	45	40	35	35	45	65	-	-	-	-	-	-	-																			
NCA16.RES.0183.01	Sunset Ridge Estate	Residential	NCA16	<35	<35	75	45	40	35	35	45	65	-	-	-	-	-	-	-																			
NCA16.RES.0184.01	Sunset Ridge Estate	Residential	NCA16	36	<35	75	45	40	35	35	45	65	-	-	-	1	1	-	-																			
NCA16.RES.0185.01	Sunset Ridge Estate	Residential	NCA16	37	<35	75	45	40	35	35	45	65	-	-	-	2	2	-	-																			
NCA16.RES.0186.01	Sunset Ridge Estate	Residential	NCA16	37	<35	75	45	40	35	35	45	65	-	-	-	2	2	-	-																			
NCA16.RES.0187.01	Sunset Ridge Estate	Residential	NCA16	36	<35	75	45	40	35	35	45	65	-	-	-	1	1	-	-																			
NCA16.RES.0188.01	Sunset Ridge Estate	Residential	NCA16	<35	<35	75	45	40	35	35	45	65	-	-	-	-	-	-	-																			
NCA16.RES.0189.01	Sunset Ridge Estate	Residential	NCA16	<35	<35	75	45	40	35	35	45	65	-	-	-	-	-	-	-																			
NCA16.RES.0190.01	Sunset Ridge Estate	Residential	NCA16	<35	<35	75	45	40	35	35	45	65	-	-	-	-	-	-	-																			
NCA16.RES.0191.01	Sunset Ridge Estate	Residential	NCA16	<35	<35	75	45	40	35	35	45	65	-	-	-	-	-	-	-																			
NCA16.RES.0192.01	Sunset Ridge Estate	Residential	NCA16	<35	<35	75	45	40	35	35	45	65	-	-	-	-	-	-	-																			
NCA16.RES.0193.01	Sunset Ridge Estate	Residential	NCA16	<35	<35	75	45	40	35	35	45	65	-	-	-	-	-	-	-																			
NCA16.RES.0194.01	Sunset Ridge Estate	Residential	NCA16	<35	<35	75	45	40	35	35	45	65	-	-	-	-	-	-	-																			
NCA16.RES.0195.01	Sunset Ridge Estate	Residential	NCA16	47	48	75	45	40	35	35	45	65	-	2	7	12	12	3	-																			
NCA16.RES.0196.01	Sunset Ridge Estate	Residential	NCA16	45	45	75	45	40	35	35	45	65	-	-	5	10	10	-	-																			
NCA16.RES.0197.01	Sunset Ridge Estate	Residential	NCA16	45	43	75	45	40	35	35	45	65	-	-	5	10	10	-	-																			
NCA16.RES.0198.01	Sunset Ridge Estate	Residential	NCA16	48	49	75	45	40	35	35	45	65	-	3	8	13	13	4	-																			
NCA16.RES.0199.01	Sunset Ridge Estate	Residential	NCA16	44	42	75	45	40	35	35	45	65	-	-	4	9	9	-	-																			
NCA16.RES.0200.01	Sunset Ridge Estate	Residential	NCA16	47	48	75	45	40	35	35	45	65	-	2	7	12	12	3	-																			
NCA16.RES.0201.01	Sunset Ridge Estate	Residential	NCA16	45	44	75	45	40	35	35	45	65	-	-	5	10	10	-	-																			
NCA16.RES.0202.01	Sunset Ridge Estate	Residential	NCA16	44	39	75	45	40	35	35	45	65	-	-	4	9	9	-	-																			
NCA16.RES.0203.01	Sunset Ridge Estate	Residential	NCA16	43	38	75	45	40	35	35	45	65	-	-	3	8	8	-	-																			
NCA16.RES.0204.01	Sunset Ridge Estate	Residential	NCA16	43	37	75	45	40	35	35	45	65	-	-	3	8	8	-	-																			
NCA16.RES.0205.01	Sunset Ridge Estate	Residential	NCA16	45	39	75	45	40	35	35	45	65	-	-	5	10	10	-	-																			
NCA16.RES.0206.01	Sunset Ridge Estate	Residential	NCA16	45	45	75	45	40	35	35	45	65	-	-	5	10	10	-	-																			
NCA16.RES.0207.01	Sunset Ridge Estate	Residential	NCA16	46	41	75	45	40	35	35	45	65	-	1	6	11	11	-	-																			
NCA16.RES.0208.01	Sunset Ridge Estate	Residential	NCA16	45	40	75	45	40	35	35	45	65	-	-	5	10	10	-	-																			
NCA16.RES.0209.01	Sunset Ridge Estate	Residential	NCA16	40	38	75	45	40	35	35	45	65	-	-	-	5	5	-	-																			
NCA16.RES.0210.01	Sunset Ridge Estate	Residential	NCA16	<35	<35	75	45	40	35	35	45	65	-	-	-	-	-	-	-																			
NCA16.RES.0211.01	Sunset Ridge Estate	Residential	NCA16	<35	<35	75	45	40	35	35	45	65	-	-	-	-	-	-	-																			
NCA16.RES.0212.01	Sunset Ridge Estate	Residential	NCA16	36	<35	75	45	40	35	35	45	65	-	-	-	1	1	-	-																			
NCA16.RES.0213.01	Sunset Ridge Estate	Residential	NCA16	39	35	75	45	40	35	35	45	65	-	-	-	4	4	-	-																			
NCA16.RES.0214.01	Sunset Ridge Estate	Residential	NCA16	39	<35	75	45	40	35	35	45	65	-	-	-	4	4	-	-																			
NCA16.RES.0215.01	Sunset Ridge Estate	Residential	NCA16	42	42	75	45	40	35	35	45	65	-	-	2	7	7	-	-																			
NCA16.RES.0216.01	Sunset Ridge Estate	Residential	NCA16	47	49	75	45	40	35	35	45	65	-	2	7	12	12	4	-																			
NCA16.RES.0217.01	Sunset Ridge Estate	Residential	NCA16	44	46	75	45	40	35	35	45	65	-	-	4	9	9	1	-																			
NCA16.RES.0218.01	Sunset Ridge Estate	Residential	NCA16	47	49	75	45	40	35	35	45	65	-	2	7	12	12	4	-																			
NCA16.RES.0219.01	Sunset Ridge Estate	Residential	NCA16	46	48	75	45	40	35	35	45	65	-	1	6	11	11	3	-																			
NCA16.RES.0220.01	Sunset Ridge Estate	Residential	NCA16	43	43	75	45	40	35	35	45	65	-	-	3	8	8	-	-																			
NCA16.RES.0221.01	Sunset Ridge Estate	Residential	NCA16	44	44	75	45	40	35	35	45	65	-	-	4	9	9	-	-																			
NCA16.RES.0222.01	Sunset Ridge Estate	Residential	NCA16	42	43	75	45	40	35	35	45	65	-	-	2	7	7	-	-																			
NCA17.RES.0004.01	133a Mackays Road Coffs Harbour New South Wales 2450	Residential	NCA17	39	42	75	45	40	35	35	45	65	-	-	-	4	4	-	-																			
NCA17.RES.0006.01	266 Shephards Lane Coffs Harbour New South Wales 2450	Residential	NCA17	37	35	75	45	40	35	35	45	65	-	-	-	2	2	-	-																			
NCA17.RES.0007.01	260a Shephards Lane Coffs Harbour New South Wales 2450	Residential	NCA17	36	<35	75	45	40	35	35	45	65	-	-	-	1	1	-	-																			
NCA18.COM.0098.01	95 Vera Dr, Coffs Harbour NSW 2450	Commercial	NCA18	39	42	-	70	70	-	-	-	-	-	-	-	-	-	-	-																			
NCA18.RES.0001.01	18 Sandra Close Coffs Harbour New South Wales 2450	Residential	NCA18	51	55	75	45	40	36	35	45	65	-	6	11	15	16	10	-																			
NCA18.RES.0002.01	34 Oneill Street Coffs Harbour New South Wales 2450	Residential	NCA18	41	46	75	45	40	36	35	45	65	-	-	1	5	6	1	-																			
NCA18.RES.0003.01	15 Oneill Street Coffs Harbour New South Wales 2450	Residential	NCA18	41	45	75	45	40	36	35	45	65	-	-	1	5	6	-	-																			
NCA18.RES.0004.01	16 Sandra Close Coffs Harbour New South Wales 2450	Residential	NCA18	49	53	75	45	40	36	35	45	65	-	4	9	13	14	8	-																			
NCA18.RES.0005.01	5 Jensen Close Coffs Harbour New South Wales 2450	Residential	NCA18	45	49	75	45	40	36	35	45	65	-	-	5	9	10	4	-																			
NCA18.RES.0006.01	6 Jensen Close Coffs Harbour New South Wales 2450	Residential	NCA18	46	50	75	45	40	36	35	45	65	-	1	6	10	11	5	-																			
NCA18.RES.0007.01	8 Jensen Close Coffs Harbour New South Wales 2450	Residential	NCA18	48	54	75	45	40	36	35	45	65	-	3	8	12	13	9	-																			
NCA18.RES.0008.01	25 Oneill Street Coffs Harbour New South Wales 2450	Residential	NCA18	51	54	75	45	40	36	35	45	65	-	6	11	15	16	9	-																			
NCA18.RES.0009.01	24 Oneill Street Coffs Harbour New South Wales 2450	Residential	NCA18	44	47	75	45	40	36	35	45	65	-	-	4	8	9	2	-																			
NCA18.RES.0010.01	19 Oneill Street Coffs Harbour New South Wales 2450	Residential	NCA18	42	47	75	45	40	36	35	45	65	-	-	2	6	7	2	-																			
NCA18.RES.0011.01	32 Oneill Street Coffs Harbour New South Wales 2450	Residential	NCA18	42	46	75	45	40	36	35	45	65	-	-	2	6	7	1	-																			
NCA18.RES.0012.01	17 Oneill Street Coffs Harbour New South Wales 2450	Residential	NCA18	43	47	75	45	40	36	35	45	65	-	-	3	7	8	2	-																			
NCA18.RES.0013.01	23 Oneill Street Coffs Harbour New South Wales 2450	Residential	NCA18	48	52	75	45	40	36	35	45	65	-	3	8	12	13	7	-																			
NCA18.RES.0014.01	22 Oneill Street Coffs Harbour New South Wales 2450	Residential	NCA18	45	49	75	45	40	36	35	45	65	-	-	5	9	10	4	-																			
NCA18.RES.0016.01	35 Sandra Close Coffs Harbour New South Wales 2450	Residential	NCA18	51	57	75	45	40	36	35	45	65	-	6	11	15	16	12	-																			
NCA18.RES.0017.01	27 Oneill Street Coffs Harbour New South Wales 2450	Residential	NCA18	41	45	75	45	40	36	35	45	65	-	-	1	5	6	-	-																			
NCA18.RES.0018.01	9 Jensen Close Coffs Harbour New South Wales 2450	Residential	NCA18	48	53	75	45	40	36	35	45	65	-	3	8	12	13	8	-																			
NCA18.RES.0019.01	8 Sandra Close Coffs Harbour New South Wales 2450	Residential	NCA18	52	56	75	45	40	36	35	45	65	-	7	12	16	17	11	-																			
NCA18.RES.0020.01	24 Sandra Close Coffs Harbour New South Wales 2450	Residential	NCA18	54	58	75	45	40	36	35	45	65	-	9	14	18	19	13	-																			
NCA18.RES.0021.01	10 Narani Close Coffs Harbour New South Wales 2450	Residential	NCA18	<35	40	75	45	40	36	35	45	65	-	-	-	-	-	-	-																			
NCA18.RES.0023.01	29 Gatelys Road Coffs Harbour New South Wales 2450	Residential	NCA18	47	45	75	45	40	36	35	45	65	-	2	7	11	12	-	-																			
NCA18.RES.0024.01	2 Jensen Close Coffs Harbour New South Wales 2450	Residential	NCA18	38	41	75	45	40	36	35	45	65	-	-	-	2	3	-	-																			
NCA18.RES.00247.01	26 Hull Close Coffs Harbour New South Wales 2450	Residential	NCA18	<35	<35	75	45	40	36	35	45	65	-	-	-	-	-	-	-																			
NCA18.RES.00248.01	65 Vera Drive Coffs Harbour New South Wales 2450	Residential	NCA18	<35	<35	75	45	40	36	35	45	65	-	-	-	-	-	-	-																			
NCA18.RES.0025.01	11 Jensen Close Coffs Harbour New South Wales 2450	Residential	NCA18	52	58	75	45	40	36	35	45	65	-	7	12	16	17	13	-																			
NCA18.RES.0026.01	7 Jensen Close Coffs Harbour New South Wales 2450	Residential	NCA18	50	53	75	45	40	36	35	45	65	-	5	10	14	15	8	-																			
NCA18.RES.0027.01	21 Oneill Street Coffs Harbour New South Wales 2450	Residential	NCA18	45	49	75	45	40	36	35	45	65	-	-	5	9	10	4	-																			
NCA18.RES.0029.01	129a Mackays Road Coffs Harbour New South Wales 2450	Residential	NCA18	36	37	75	45	40	36	35	45	65	-	-	-	-	1	-	-																			
NCA18.RES.0030.01	29 Oneill Street Coffs Harbour New South Wales 2450	Residential	NCA18	39	42	75	45	40	36	35	45	65	-	-	-	3	4	-	-																			
NCA18.RES.0031.01	129a Mackays Road Coffs Harbour New South Wales 2450	Residential	NCA18	37	38	75	45	40	36	35	45	65	-	-	-	1	2	-	-																			
NCA18.RES.0032.01	13 Sandra Close Coffs Harbour New South Wales 2450	Residential	NCA18	49	52	75	45	40	36	35	45	65	-	4	9	13	14	7	-																			
NCA18.RES.0033.01	15 Sandra Close Coffs Harbour New South Wales 2450	Residential	NCA18	52	55	75	45	40	36	35	45	65	-	7	12	16	17	10	-																			
NCA18.RES.0034.01	10a Jensen Close Coffs Harbour New South Wales 2450	Residential	NCA18	37	39	75	45	40	36	35	45	65	-	-	-	1	2	-	-																			
NCA18.RES.0035.01	6 Sandra Close Coffs Harbour New South Wales 2450	Residential	NCA18	51	53	75	45	40	36	35	45	65	-	6	11	15	16	8	-																			
NCA18.RES.0037.01	19 Sandra Close Coffs Harbour New South Wales 2450	Residential	NCA18	50	54	75	45	40	36	35	45	65	-	5	10	14	15	9	-																			
NCA18.RES.0038.01	17 Sandra Close Coffs Harbour New South Wales 2450	Residential	NCA18	49	53	75	45	40	36	35	45	65	-	4	9	13	14	8	-																			
NCA18.RES.0039.01	10b Jensen Close Coffs Harbour New South Wales 2450	Residential	NCA18	38	41	75	45	40	36	35	45	65	-	-	-	2	3	-	-																			
NCA18.RES.0040.01	16 Sandra Close Coffs Harbour New South Wales 2450	Residential	NCA18	51	55	75	45	40	36	35	45	65	-	6	11	15	16	10	-																			
NCA18.RES.0041.01	8 Bicknell Drive Coffs Harbour New South Wales 2450	Residential	NCA18	<35	36	75	45	40	36	35	45	65	-	-	-	<35	-	-	-																			
NCA18.RES.0042.01	4 Bicknell Drive Coffs Harbour New South Wales 2450	Residential	NCA18	36	37	75	45	40	36	35	45	65	-	-	-	-	1	-	-																			
NCA18.RES.0043.01	6 Bicknell Drive Coffs Harbour New South Wales 2450	Residential	NCA18	<35	37	75	45	40	36	35	45	65	-	-	-	-	-	-	-																			
NCA18.RES.0044.01	12 Jensen Close Coffs Harbour New South Wales 2450	Residential	NCA18	48	54	75	45	40	36	35	45	65	-	3	8	12	13	9	-																			
NCA18.RES.0045.01	74 Mackays Road Coffs Harbour New South Wales 2450	Residential	NCA18	37	40	75	45	40	36	35	45	65	-	-	-	1	2	-	-																			
NCA18.RES.0046.01	4 Jensen Close Coffs Harbour New South Wales 2450	Residential	NCA18	42	45	75	45	40	36	35	45	65	-	-	2	6	7	-	-																			
NCA18.RES.0047.01	36 Oneill Street Coffs Harbour New South Wales 2450	Residential	NCA18	40	45	75	45	40	36	35	45	65	-	-	-	4	5	-	-																			
NCA18.RES.0048.01	2 Sandra Close Coffs Harbour New South Wales 2450	Residential	NCA18	47	50	75	45	40	36	35	45	65	-	2	7	11	12	5	-																			
NCA18.RES.0049.01	31 Abel Tasman Drive Coffs Harbour New South Wales 2450	Residential	NCA18	48	53	75	45	40	36	35	45	65	-	3	8	12	13	8	-																			
NCA18.RES.0050.01	26 Oneill Street Coffs Harbour New South Wales 2450	Residential	NCA18	40	46	75	45	40	36	35	45	65	-	-	-	4	5	1	-																			
NCA18.RES.0052.01	9 Sandra Close Coffs Harbour New South Wales 2450	Residential	NCA18	45	50	75	45	40	36	35	45	65	-	-	5	9	10	5	-																			
NCA18.RES.0053.01	27 Oneill Street Coffs Harbour New South Wales 2450	Residential	NCA18	43	47	75	45	40	36	35	45	65	-	-	3	7	8	2	-																			
NCA18.RES.0054.01	91a Gatelys Road Coffs Harbour New South Wales 2450	Residential	NCA18	<35	<35	75	45	40	36	35	45	65	-	-	-	-	-	-	-																			
NCA18.RES.0055.01	25 Abel Tasman Drive Coffs Harbour New South Wales 2450	Residential	NCA18	42	49	75	45	40	36	35	45	65	-	-	2	6	7	4	-																			
NCA18.RES.0056.01	21 Sandra Close Coffs Harbour New South Wales 2450	Residential	NCA18	52	55	75	45	40	36	35	45	65	-	7	12	16	17	10	-																			
NCA18.RES.0057.01	23 Sandra Close Coffs Harbour New South Wales 2450	Residential	NCA18	51	55	75	45	40	36	35	45	65	-	6	11	15	16	10	-																			
NCA18.RES.0058.01	32 Abel Tasman Drive Coffs Harbour New South Wales 2450	Residential	NCA18	45	50	75	45	40	36	35	45	65	-	-	5	9	10	5	-																			
NCA18.RES.0059.01	4 Sandra Close Coffs Harbour New South Wales 2450	Residential	NCA18	51	53	75	45	40	36	35	45	65	-	6	11	15	16	8	-																			
NCA18.RES.0060.01	27 Abel Tasman Drive Coffs Harbour New South Wales 2450	Residential	NCA18	44	50	75	45	40	36	35	45	65	-	-	4	8	9	5	-																			
NCA18.RES.0061.01	29 Abel Tasman Drive Coffs Harbour New South Wales 2450	Residential	NCA18	47	53	75	45	40	36	35	45	65	-	2	7	11	12	8	-																			
NCA18.RES.0062.01	17 Abel Tasman Drive Coffs Harbour New South Wales 2450	Residential	NCA18	39	44	75	45	40	36	35	45	65	-	-	-	3	4	-	-																			
NCA18.RES.0063.01	10 Sandra Close Coffs Harbour New South Wales 2450	Residential	NCA18	47	54	75	45	40	36	35	45	65	-	2	7	11	12	9	-																			
NCA18.RES.0064.01	1 Jensen Close Coffs Harbour New South Wales 2450	Residential	NCA18	50	55	75	45	40	36	35	45	65	-	5	10	14	15	10	-																			
NCA18.RES.0065.01	42 Apollo Drive Coffs Harbour New South Wales 2450	Residential	NCA18	37	41	75	45	40	36	35	45	65	-	-	-	1	2	-	-																			

Receiver ID	Address	Receiver type	Study area	Predicted construction noise level		Construction Noise Management Levels, dBLAeq 15minute						65 max	Exceedances, dB						65 max	Triggers for additional mitigation																Sleep disturbance screening criterion	Sleep disturbance >65 max
						Standard Hours		Outside of Standard Hours					Standard Hours		Outside of Standard Hours					All Hours	Standard Hours				Outside of Standard Hours												
																				Daytime				Daytime				Evening				Night					
				LAeq	LAmax	Highly noise affected	Noise affected (RBL+10 dB)	Noise affected (RBL+5dB)			Sleep Disturbance (Screening RBL+15[7])		Highly noise affected	Noise affected (>RBL+10 dB)	Noise affected (RBL + 5dB)			Sleep Disturbance (Screening RBL+15[7])		Highly noise affected >75dBA	Noticeable >NML	Clearly audible <NML+10	Moderately intrusive <=NML+20	Highly intrusive >NML+20	Noticeable <=NML	Clearly audible <NML+15	Moderately intrusive <=NML+25	Highly intrusive >NML+25	Noticeable <NML	Clearly audible <NML+15	Moderately intrusive <=NML+25	Highly intrusive >NML+25	Noticeable <NML	Clearly audible <NML+15	Moderately intrusive <=NML+25	Highly intrusive >NML+25		
						Day[3]	Day[3]	Day[4]	Evening[5]	Night[6]			Day[3]	Day[3]	Day[4]	Evening[5]	Night[6]																					
NCA18.RES.0066.01	13 Abel Tasman Drive Coffs Harbour New South Wales 2450	Residential	NCA18	39	43	75	45	40	36	35	45	65	-	-	-	3	4	-	-																	
NCA18.RES.0068.01	36 Apollo Drive Coffs Harbour New South Wales 2450	Residential	NCA18	35	39	75	45	40	36	35	45	65	-	-	-	-	-	-	-																	
NCA18.RES.0069.01	38 Apollo Drive Coffs Harbour New South Wales 2450	Residential	NCA18	35	40	75	45	40	36	35	45	65	-	-	-	-	-	-	-																	
NCA18.RES.0070.01	33 Sandra Close Coffs Harbour New South Wales 2450	Residential	NCA18	51	57	75	45	40	36	35	45	65	-	6	11	15	16	12	-																	
NCA18.RES.0071.01	47 Apollo Drive Coffs Harbour New South Wales 2450	Residential	NCA18	38	43	75	45	40	36	35	45	65	-	-	-	2	3	-	-																	
NCA18.RES.0072.01	40 Apollo Drive Coffs Harbour New South Wales 2450	Residential	NCA18	35	41	75	45	40	36	35	45	65	-	-	-	-	-	-	-																	
NCA18.RES.0073.01	17 Abel Tasman Drive Coffs Harbour New South Wales 2450	Residential	NCA18	39	46	75	45	40	36	35	45	65	-	-	-	3	4	1	-																	
NCA18.RES.0075.01	131 Mackays Road Coffs Harbour New South Wales 2450	Residential	NCA18	45	46	75	45	40	36	35	45	65	-	-	5	9	10	1	-																	
NCA18.RES.0077.01	24 Abel Tasman Drive Coffs Harbour New South Wales 2450	Residential	NCA18	40	45	75	45	40	36	35	45	65	-	-	-	4	5	-	-																	
NCA18.RES.0078.01	22 Abel Tasman Drive Coffs Harbour New South Wales 2450	Residential	NCA18	41	45	75	45	40	36	35	45	65	-	-	1	5	6	-	-																	
NCA18.RES.0079.01	21a Oneill Street Coffs Harbour New South Wales 2450	Residential	NCA18	46	51	75	45	40	36	35	45	65	-	1	6	10	11	6	-																	
NCA18.RES.0080.01	15 Abel Tasman Drive Coffs Harbour New South Wales 2450	Residential	NCA18	40	45	75	45	40	36	35	45	65	-	-	-	4	5	-	-																	
NCA18.RES.0081.01	20 Abel Tasman Drive Coffs Harbour New South Wales 2450	Residential	NCA18	41	45	75	45	40	36	35	45	65	-	-	1	5	6	-	-																	
NCA18.RES.0082.01	18 Abel Tasman Drive Coffs Harbour New South Wales 2450	Residential	NCA18	42	46	75	45	40	36	35	45	65	-	-	2	6	7	1	-																	
NCA18.RES.0085.01	26 Abel Tasman Drive Coffs Harbour New South Wales 2450	Residential	NCA18	42	47	75	45	40	36	35	45	65	-	-	2	6	7	2	-																	
NCA18.RES.0087.01	11 Abel Tasman Drive Coffs Harbour New South Wales 2450	Residential	NCA18	35	40	75	45	40	36	35	45	65	-	-	-	-	-	-	-																	
NCA18.RES.0088.01	21 Abel Tasman Drive Coffs Harbour New South Wales 2450	Residential	NCA18	43	48	75	45	40	36	35	45	65	-	-	3	7	8	3	-																	
NCA18.RES.0089.01	19a Abel Tasman Drive Coffs Harbour New South Wales 2450	Residential	NCA18	41	46	75	45	40	36	35	45	65	-	-	1	5	6	1	-																	
NCA18.RES.0091.01	23 Abel Tasman Drive Coffs Harbour New South Wales 2450	Residential	NCA18	43	48	75	45	40	36	35	45	65	-	-	3	7	8	3	-																	
NCA18.RES.0093.01	30 Abel Tasman Drive Coffs Harbour New South Wales 2450	Residential	NCA18	44	49	75	45	40	36	35	45	65	-	-	4	8	9	4	-																	
NCA18.RES.0094.01	28 Abel Tasman Drive Coffs Harbour New South Wales 2450	Residential	NCA18	43	48	75	45	40	36	35	45	65	-	-	3	7	8	3	-																	
NCA18.RES.0095.01	45 Apollo Drive Coffs Harbour New South Wales 2450	Residential	NCA18	38	44	75	45	40	36	35	45	65	-	-	-	2	3	-	-																	
NCA18.RES.0096.01	10d Jensen Close Coffs Harbour New South Wales 2450	Residential	NCA18	46	51	75	45	40	36	35	45	65	-	1	6	10	11	6	-																	
NCA18.RES.0097.01	72 Vera Drive Coffs Harbour New South Wales 2450	Residential	NCA18	38	41	75	45	40	36	35	45	65	-	-	-	2	3	-	-																	
NCA18.RES.0099.01	14 Jensen Close Coffs Harbour New South Wales 2450	Residential	NCA18	50	56	75	45	40	36	35	45	65	-	5	10	14	15	11	-																	
NCA18.RES.0100.01	15 Jensen Close Coffs Harbour New South Wales 2450	Residential	NCA18	51	58	75	45	40	36	35	45	65	-	6	11	15	16	13	-																	
NCA18.RES.0102.01	35 Apollo Drive Coffs Harbour New South Wales 2450	Residential	NCA18	<35	40	75	45	40	36	35	45	65	-	-	-	-	-	-	-																	
NCA18.RES.0103.01	29 Sandra Close Coffs Harbour New South Wales 2450	Residential	NCA18	52	57	75	45	40	36	35	45	65	-	7	12	16	17	12	-																	
NCA18.RES.0105.01	26 Sandra Close Coffs Harbour New South Wales 2450	Residential	NCA18	52	57	75	45	40	36	35	45	65	-	7	12	16	17	12	-																	
NCA18.RES.0106.01	19 Abel Tasman Drive Coffs Harbour New South Wales 2450	Residential	NCA18	41	46	75	45	40	36	35	45	65	-	-	1	5	6	1	-																	
NCA18.RES.0108.01	87 Vera Drive Coffs Harbour New South Wales 2450	Residential	NCA18	36	39	75	45	40	36	35	45	65	-	-	-	-	1	-	-																	
NCA18.RES.0109.01	43 Apollo Drive Coffs Harbour New South Wales 2450	Residential	NCA18	37	43	75	45	40	36	35	45	65	-	-	-	1	2	-	-																	
NCA18.RES.0110.01	27 Sandra Close Coffs Harbour New South Wales 2450	Residential	NCA18	51	56	75	45	40	36	35	45	65	-	6	11	15	16	11	-																	
NCA18.RES.0113.01	85 Vera Drive Coffs Harbour New South Wales 2450	Residential	NCA18	36	38	75	45	40	36	35	45	65	-	-	-	-	1	-	-																	
NCA18.RES.0114.01	41 Apollo Drive Coffs Harbour New South Wales 2450	Residential	NCA18	<35	40	75	45	40	36	35	45	65	-	-	-	-	-	-	-																	
NCA18.RES.0115.01	39 Apollo Drive Coffs Harbour New South Wales 2450	Residential	NCA18	<35	38	75	45	40	36	35	45	65	-	-	-	-	-	-	-																	
NCA18.RES.0116.01	81 Vera Drive Coffs Harbour New South Wales 2450	Residential	NCA18	36	38	75	45	40	36	35	45	65	-	-	-	-	1	-	-																	
NCA18.RES.0117.01	89 Vera Drive Coffs Harbour New South Wales 2450	Residential	NCA18	37	39	75	45	40	36	35	45	65	-	-	-	1	2	-	-																	
NCA18.RES.0118.01	83 Vera Drive Coffs Harbour New South Wales 2450	Residential	NCA18	36	38	75	45	40	36	35	45	65	-	-	-	-	1	-	-																	
NCA18.RES.0119.01	71 Vera Drive Coffs Harbour New South Wales 2450	Residential	NCA18	<35	36	75	45	40	36	35	45	65	-	-	-	-	-	-	-																	
NCA18.RES.0120.01	37 Apollo Drive Coffs Harbour New South Wales 2450	Residential	NCA18	<35	39	75	45	40	36	35	45	65	-	-	-	-	-	-	-																	
NCA18.RES.0121.01	93 Vera Drive Coffs Harbour New South Wales 2450	Residential	NCA18	38	41	75	45	40	36	35	45	65	-	-	-	2	3	-	-																	
NCA18.RES.0122.01	91 Vera Drive Coffs Harbour New South Wales 2450	Residential	NCA18	37	40	75	45	40	36	35	45	65	-	-	-	1	2	-	-																	
NCA18.RES.0123.01	22 Hull Close Coffs Harbour New South Wales 2450	Residential	NCA18	<35	<35	75	45	40	36	35	45	65	-	-	-	-	-	-	-																	
NCA18.RES.0124.01	20 Hull Close Coffs Harbour New South Wales 2450	Residential	NCA18	<35	<35	75	45	40	36	35	45	65	-	-	-	-	-	-	-																	
NCA18.RES.0125.01	18 Hull Close Coffs Harbour New South Wales 2450	Residential	NCA18	<35	<35	75	45	40	36	35	45	65	-	-	-	-	-	-	-																	
NCA18.RES.0126.01	24 Hull Close Coffs Harbour New South Wales 2450	Residential	NCA18	<35	<35	75	45	40	36	35	45	65	-	-	-	-	-	-	-																	
NCA18.RES.0127.01	69 Mackays Road Coffs Harbour New South Wales 2450	Residential	NCA18	36	38	75	45	40	36	35	45	65	-	-	-	-	1	-	-																	
NCA18.RES.0128.01	33a Mackays Road Coffs Harbour New South Wales 2450	Residential	NCA18	<35	35	75	45	40	36	35	45	65	-	-	-	-	-	-	-																	
NCA18.RES.0129.01	33a Mackays Road Coffs Harbour New South Wales 2450	Residential	NCA18	35	36	75	45	40	36	35	45	65	-	-	-	-	-	-	-																	
NCA18.RES.0130.01	133b Mackays Road Coffs Harbour New South Wales 2450	Residential	NCA18	52	54	75	45	40	36	35	45	65	-	7	12	16	17	9	-																	
NCA18.RES.0131.01	79a Vera Drive Coffs Harbour New South Wales 2450	Residential	NCA18	36	38	75	45	40	36	35	45	65	-	-	-	-	1	-	-																	
NCA18.RES.0133.01	77 Vera Drive Coffs Harbour New South Wales 2450	Residential	NCA18	36	38	75	45	40	36	35	45	65	-	-	-	-	1	-	-																	
NCA18.RES.0134.01	75 Vera Drive Coffs Harbour New South Wales 2450	Residential	NCA18	35	37	75	45	40	36	35	45	65	-	-	-	-	-	-	-																	
NCA18.RES.0135.01	33a Mackays Road Coffs Harbour New South Wales 2450	Residential	NCA18	<35	35	75	45	40	36	35	45	65	-	-	-	-	-	-	-																	
NCA18.RES.0136.01	16 Hull Close Coffs Harbour New South Wales 2450	Residential	NCA18	<35	<35	75	45	40	36	35	45	65	-	-	-	-	-	-	-																	
NCA18.RES.0137.01	135 Mackays Road Coffs Harbour New South Wales 2450	Residential	NCA18	51	57	75	45	40	36	35	45	65	-	6	11	15	16	12	-																	
NCA18.RES.0138.01	70a Vera Drive Coffs Harbour New South Wales 2450	Residential	NCA18	36	40	75	45	40	36	35	45	65	-	-	-	-	1	-	-																	
NCA18.RES.0139.01	3 Best Close Coffs Harbour New South Wales 2450	Residential	NCA18	39	39	75	45	40	36	35	45	65	-	-	-	3	4	-	-																	
NCA18.RES.0140.01	58 Gatelys Road Coffs Harbour New South Wales 2450	Residential	NCA18	39	39	75	45	40	36	35	45	65	-	-	-	3	4	-	-																	
NCA18.RES.0141.01	15 Lloyd Close Coffs Harbour New South Wales 2450	Residential	NCA18	36	38	75	45	40	36	35	45	65	-	-	-	-	1	-	-																	
NCA18.RES.0142.01	9 Perry Drive Coffs Harbour New South Wales 2450	Residential	NCA18	35	40	75	45	40	36	35	45	65	-	-	-	-	-	-	-																	
NCA18.RES.0143.01	2 Perry Drive Coffs Harbour New South Wales 2450	Residential	NCA18	38	45	75	45	40	36	35	45	65	-	-	-	2	3	-	-																	
NCA18.RES.0145.01	13 Perry Drive Coffs Harbour New South Wales 2450	Residential	NCA18	<35	<35	75	45	40	36	35	45	65	-	-	-	-	-	-	-																	
NCA18.RES.0146.01	33a Mackays Road Coffs Harbour New South Wales 2450	Residential	NCA18	36	37	75	45	40	36	35	45	65	-	-	-	-	1	-	-																	
NCA18.RES.0147.01	19 Lloyd Close Coffs Harbour New South Wales 2450	Residential	NCA18	37	39	75	45	40	36	35	45	65	-	-	-	1	2	-	-																	
NCA18.RES.0148.01	62 Mackays Road Coffs Harbour New South Wales 2450	Residential	NCA18	38	37	75	45	40	36	35	45	65	-	-	-	2	3	-	-																	
NCA18.RES.0149.01	35 Mackays Road Coffs Harbour New South Wales 2450	Residential	NCA18	38	41	75	45	40	36	35	45	65	-	-	-	2	3	-	-																	
NCA18.RES.0150.01	15 Perry Drive Coffs Harbour New South Wales 2450	Residential	NCA18	36	40	75	45	40	36	35	45	65	-	-	-	-	1	-	-																	
NCA18.RES.0151.01	33a Mackays Road Coffs Harbour New South Wales 2450	Residential	NCA18	36	37	75	45	40	36	35	45	65	-	-	-	-	1	-	-																	
NCA18.RES.0152.01	69 Mackays Road Coffs Harbour New South Wales 2450	Residential	NCA18	36	38	75	45	40	36	35	45	65	-	-	-	-	1	-	-																	
NCA18.RES.0153.01	17 Lloyd Close Coffs Harbour New South Wales 2450	Residential	NCA18	38	40	75	45	40	36	35	45	65	-	-	-	2	3	-	-																	
NCA18.RES.0154.01	133-133a Mackays Road Coffs Harbour New South Wales 2450	Residential	NCA18	45	46	75	45	40	36	35	45	65	-	-	5	9	10	1	-																	
NCA18.RES.0155.01	66 Vera Drive Coffs Harbour New South Wales 2450	Residential	NCA18	36	38	75	45	40	36	35	45	65	-	-	-	-	1	-	-																	
NCA18.RES.0156.01	91a Gatelys Road Coffs Harbour New South Wales 2450	Residential	NCA18	<35	<35	75	45	40	36	35	45	65	-	-	-	-	-	-	-																	
NCA18.RES.0158.01	131 Mackays Road Coffs Harbour New South Wales 2450	Residential	NCA18	39	41	75	45	40	36	35	45	65	-	-	-	3	4	-	-																	
NCA18.RES.0159.01	39 Gatelys Road Coffs Harbour New South Wales 2450	Residential	NCA18	35	<35	75	45	40	36	35	45	65	-	-	-	-	-	-	-																	
NCA18.RES.0160.01	68 Vera Drive Coffs Harbour New South Wales 2450	Residential	NCA18	36	39	75	45	40	36	35	45	65	-	-	-	-	1	-	-																	
NCA18.RES.0161.01	23 Abel Tasman Drive Coffs Harbour New South Wales 2450	Residential	NCA18	61	82	75	45	40	36	35	45	65	-	16	21	25	26	37	17																	
NCA18.RES.0162.01	13 Lloyd Close Coffs Harbour New South Wales 2450	Residential	NCA18	<35	35	75	45	40	36	35	45	65	-	-	-	-	-	-	-																	
NCA18.RES.0163.01	52 Vera Drive Coffs Harbour New South Wales 2450	Residential	NCA18	35	38	75	45	40	36	35	45	65	-	-	-	-	-	-	-																	
NCA18.RES.0164.01	54 Vera Drive Coffs Harbour New South Wales 2450	Residential	NCA18	37	39	75	45	40	36	35	45	65	-	-	-	1	2	-	-																	
NCA18.RES.0165.01	62 Vera Drive Coffs Harbour New South Wales 2450	Residential	NCA18	37	38	75	45	40	36	35	45	65	-	-	-	1	2	-	-																	
NCA18.RES.0166.01	67a Vera Drive Coffs Harbour New South Wales 2450	Residential	NCA18	36	38	75	45	40	36	35	45	65	-	-	-	-	1	-	-																	
NCA18.RES.0167.01	64 Vera Drive Coffs Harbour New South Wales 2450	Residential	NCA18	35	38	75	45	40	36	35	45	65	-	-	-	-	-	-	-																	
NCA18.RES.0169.01	7 Bicknell Drive Coffs Harbour New South Wales 2450	Residential	NCA18	36	40	75	45	40	36	35	45	65	-	-	-	-	1	-	-																	
NCA18.RES.0170.01	9 Bicknell Drive Coffs Harbour New South Wales 2450	Residential	NCA18	39	43	75	45	40	36	35	45	65	-	-	-	3	4	-	-																	
NCA18.RES.0171.01	11 Bicknell Drive Coffs Harbour New South Wales 2450	Residential	NCA18	42	46	75	45	40	36	35	45	65	-	-	2	6	7	1	-																	
NCA18.RES.0172.01	68 Mackays Road Coffs Harbour New South Wales 2450	Residential	NCA18	37	37	75	45	40	36	35	45	65	-	-	-	1	2	-	-																	
NCA18.RES.0173.01	70 Vera Drive Coffs Harbour New South Wales 2450	Residential	NCA18	36	39	75	45	40	36	35	45	65	-	-	-	-	1	-	-																	
NCA18.RES.0174.01	77 Vera Drive Coffs Harbour New South Wales 2450	Residential	NCA18	36	37	75	45	40	36	35	45	65	-	-	-	-	1	-	-																	
NCA18.RES.0175.01	73 Vera Drive Coffs Harbour New South Wales 2450	Residential	NCA18	<35	36	75	45	40	36	35	45	65	-	-	-	-	-	-	-																	
NCA18.RES.0176.01	7 Best Close Coffs Harbour New South Wales 2450	Residential	NCA18	<35	<35	75	45	40	36	35	45	65	-	-	-	-	-	-	-																	
NCA18.RES.0178.01	211 Mackays Road Coffs Harbour New South Wales 2450	Residential	NCA18	58	67	75	45	40	36	35	45	65	-	13	18	22	23	22	2																	
NCA18.RES.0179.01	93 Gatelys Road Coffs Harbour New South Wales 2450	Residential	NCA18	48	51	75	45	40	36	35	45	65	-	3	8	12	13	6	-																	
NCA18.RES.0180.01	66 Mackays Road Coffs Harbour New South Wales 2450	Residential	NCA18	37	37	75	45	40	36	35	45	65	-	-	-	1	2	-	-																	
NCA18.RES.0181.01	64 Mackays Road Coffs Harbour New South Wales 2450	Residential	NCA18	37	37	75	45	40	36	35	45	65	-	-	-	1	2	-	-																	
NCA18.RES.0182.01	11 Best Close Coffs Harbour New South Wales 2450	Residential	NCA18	36	36	75	45	40	36	35	45	65	-	-	-	-	1	-	-																	
NCA18.RES.0183.01	9 Best Close Coffs Harbour New South Wales 2450	Residential	NCA18	<35	<35	75	45	40	36	35	45	65	-	-	-	-	-	-	-																	
NCA18.RES.0184.01	30 Oneill Street Coffs Harbour New South Wales 2450	Residential	NCA18	41	45	75	45	40	36	35	45	65	-	-	1	5	6	-	-																	
NCA18.RES.0185.01	10 Perry Drive Coffs Harbour New South Wales 2450	Residential	NCA18	41	45	75	45	40	36	35	45	65	-	-	1	5	6	-	-																	
NCA18.RES.0186.01	37 Oneill Street Coffs Harbour New South Wales 2450	Residential	NCA18	36	43	75	45	40	36	35	45	65	-	-	-	-	1	-	-																	
NCA18.RES.0187.01	11 Perry Drive Coffs Harbour New South Wales 2450	Residential	NCA18	36	41	75	45	40	36	35	45	65	-	-	-	-	1	-	-																	
NCA18.RES.0188.01	7 Sandra Close Coffs Harbour New South Wales 2450	Residential	NCA18	47	52	75	45	40	36	35	45	65	-	2	7	11	12	7	-																	
NCA18.RES.0189.01	35 Oneill Street Coffs Harbour New South Wales 2450	Residential	NCA18	<35	40	75	45	40	36	35	45	65	-	-	-	-	-	-	-																	
NCA18.RES.0190.01	33 Oneill Street Coffs Harbour New South Wales 2450	Residential	NCA18	<35	39	75	45	40	36	35	45	65	-	-	-	-	-	-	-																	
NCA18.RES.0191.01	31 Oneill Street Coffs Harbour New South Wales 2450	Residential	NCA18	36	40	75	45	40	36	35	45	65	-	-	-	-	1	-	-																	
NCA18.RES.0192.01	60 Vera Drive Coffs Harbour New South Wales 2450	Residential	NCA18	37	39	75	45	40	36	35	45	65	-	-	-	1	2	-	-																	
NCA18.RES.0193.01	65a Vera Drive Coffs Harbour New South Wales 2450	Residential	NCA18	36	37	75	45	40	36	35	45	65	-	-	-	-	1	-	-																	
NCA18.RES.0194.01	56 Vera Drive Coffs Harbour New South Wales 2450	Residential	NCA18	36	38	75	45	40	36	35	45	65	-	-	-	-	1	-	-																	
NCA18.RES.0195.01	5 Bicknell Drive Coffs Harbour New South Wales 2450	Residential	NCA18	35	37	75	45	40	36	35	45	65	-	-	-	-	-	-	-																	
NCA18.RES.0196.01	94 Gatelys Road Coffs Harbour New South Wales 2450	Residential	NCA18	48	52	75	45	40	36	35	45	65	-	3	8	12	13	7	-																	

Receiver ID	Address	Receiver type	Study area	Predicted construction noise level		Construction Noise Management Levels, dBLAeq 15minute						65 max	Exceedances, dB						65 max	Triggers for additional mitigation																		Sleep disturbance screening criterion	Sleep disturbance >65 max
						Standard Hours		Outside of Standard Hours					Standard Hours		Outside of Standard Hours					All Hours	Standard Hours				Outside of Standard Hours													
																				Daytime				Daytime				Evening				Night						
				LAeq	LAmax	Highly noise affected	Noise affected (RBL+10 dB)	Noise affected (RBL+5dB)			Sleep Disturbance (Screening RBL+15[7])		Highly noise affected	Noise affected (>RBL+10 dB)	Noise affected (RBL + 5dB)			Sleep Disturbance (Screening RBL+15[7])		Highly noise affected >75dBA	Noticeable >NML	Clearly audible >NML+10	Moderately intrusive <=NML+20	Highly intrusive >NML+20	Noticeable >NML	Clearly audible >NML+15	Moderately intrusive <=NML+25	Highly intrusive >NML+25	Noticeable >NML	Clearly audible >NML+15	Moderately intrusive <=NML+25	Highly intrusive >NML+25	Noticeable >NML	Clearly audible >NML+15	Moderately intrusive <=NML+25	Highly intrusive >NML+25		
						Day[3]	Day[3]	Day[4]	Evening[5]	Night[6]			Day[3]	Day[3]	Day[4]	Evening[5]	Night[6]																						
NCA18.RES.0197.01	50 Vera Drive Coffs Harbour New South Wales 2450	Residential	NCA18	35	37	75	45	40	36	35	45	65	-	-	-	-	-	-	-																			
NCA18.RES.0198.01	58 Vera Drive Coffs Harbour New South Wales 2450	Residential	NCA18	36	38	75	45	40	36	35	45	65	-	-	-	-	1	-	-																			
NCA18.RES.0199.01	10c Jensen Close Coffs Harbour New South Wales 2450	Residential	NCA18	42	46	75	45	40	36	35	45	65	-	-	2	6	7	1	-																			
NCA18.RES.0200.01	20 Sandra Close Coffs Harbour New South Wales 2450	Residential	NCA18	52	55	75	45	40	36	35	45	65	-	7	12	16	17	10	-																			
NCA18.RES.0201.01	1 Bicknell Drive Coffs Harbour New South Wales 2450	Residential	NCA18	36	37	75	45	40	36	35	45	65	-	-	-	-	1	-	-																			
NCA18.RES.0202.01	13 Jensen Close Coffs Harbour New South Wales 2450	Residential	NCA18	50	56	75	45	40	36	35	45	65	-	5	10	14	15	11	-																			
NCA18.RES.0203.01	20a Sandra Close Coffs Harbour New South Wales 2450	Residential	NCA18	53	57	75	45	40	36	35	45	65	-	8	13	17	18	12	-																			
NCA18.RES.0204.01	25 Sandra Close Coffs Harbour New South Wales 2450	Residential	NCA18	52	56	75	45	40	36	35	45	65	-	7	12	16	17	11	-																			
NCA18.RES.0205.01	2 Bicknell Drive Coffs Harbour New South Wales 2450	Residential	NCA18	36	36	75	45	40	36	35	45	65	-	-	-	-	1	-	-																			
NCA18.RES.0206.01	73 Vera Drive Coffs Harbour New South Wales 2450	Residential	NCA18	35	37	75	45	40	36	35	45	65	-	-	-	-	-	-	-																			
NCA18.RES.0208.01	149 West Korora Road Coffs Harbour New South Wales 2450	Residential	NCA18	54	57	75	45	40	36	35	45	65	-	9	14	18	19	12	-																			
NCA18.RES.0209.01	51 Gatelys Road Coffs Harbour New South Wales 2450	Residential	NCA18	35	35	75	45	40	36	35	45	65	-	-	-	-	-	-	-																			
NCA18.RES.0212.01	38a Oneill Street Coffs Harbour New South Wales 2450	Residential	NCA18	41	47	75	45	40	36	35	45	65	-	-	1	5	6	2	-																			
NCA18.RES.0213.01	39 Oneill Street Coffs Harbour New South Wales 2450	Residential	NCA18	39	46	75	45	40	36	35	45	65	-	-	-	3	4	1	-																			
NCA18.RES.0214.01	58 Vera Drive Coffs Harbour New South Wales 2450	Residential	NCA18	35	37	75	45	40	36	35	45	65	-	-	-	-	-	-	-																			
NCA18.RES.0215.01	3 Bicknell Drive Coffs Harbour New South Wales 2450	Residential	NCA18	35	36	75	45	40	36	35	45	65	-	-	-	-	-	-	-																			
NCA18.RES.0216.01	215 Mackays Road Coffs Harbour New South Wales 2450	Residential	NCA18	53	57	75	45	40	36	35	45	65	-	8	13	17	18	12	-																			
NCA18.RES.0217.01	22 Sandra Close Coffs Harbour New South Wales 2450	Residential	NCA18	53	57	75	45	40	36	35	45	65	-	8	13	17	18	12	-																			
NCA18.RES.0218.01	10 Jensen Close Coffs Harbour New South Wales 2450	Residential	NCA18	49	54	75	45	40	36	35	45	65	-	4	9	13	14	9	-																			
NCA18.RES.0220.01	31 Sandra Close Coffs Harbour New South Wales 2450	Residential	NCA18	51	57	75	45	40	36	35	45	65	-	6	11	15	16	12	-																			
NCA18.RES.0221.01	84 Gatelys Road Coffs Harbour New South Wales 2450	Residential	NCA18	38	39	75	45	40	36	35	45	65	-	-	-	2	3	-	-																			
NCA18.RES.0222.01	22a Sandra Close Coffs Harbour New South Wales 2450	Residential	NCA18	53	58	75	45	40	36	35	45	65	-	8	13	17	18	13	-																			
NCA18.RES.0223.01	6 Perry Drive Coffs Harbour New South Wales 2450	Residential	NCA18	43	46	75	45	40	36	35	45	65	-	-	3	7	8	1	-																			
NCA18.RES.0224.01	8 Perry Drive Coffs Harbour New South Wales 2450	Residential	NCA18	42	45	75	45	40	36	35	45	65	-	-	2	6	7	-	-																			
NCA18.RES.0225.01	7 Perry Drive Coffs Harbour New South Wales 2450	Residential	NCA18	36	39	75	45	40	36	35	45	65	-	-	-	-	1	-	-																			
NCA18.RES.0226.01	4 Perry Drive Coffs Harbour New South Wales 2450	Residential	NCA18	39	45	75	45	40	36	35	45	65	-	-	-	3	4	-	-																			
NCA18.RES.0227.01	70a Vera Drive Coffs Harbour New South Wales 2450	Residential	NCA18	37	40	75	45	40	36	35	45	65	-	-	-	1	2	-	-																			
NCA18.RES.0228.01	1 Sandra Close Coffs Harbour New South Wales 2450	Residential	NCA18	41	46	75	45	40	36	35	45	65	-	-	1	5	6	1	-																			
NCA18.RES.0229.01	5 Sandra Close Coffs Harbour New South Wales 2450	Residential	NCA18	45	49	75	45	40	36	35	45	65	-	-	5	9	10	4	-																			
NCA18.RES.0230.01	3 Perry Drive Coffs Harbour New South Wales 2450	Residential	NCA18	41	44	75	45	40	36	35	45	65	-	-	1	5	6	-	-																			
NCA18.RES.0231.01	28 Sandra Close Coffs Harbour New South Wales 2450	Residential	NCA18	53	60	75	45	40	36	35	45	65	-	8	13	17	18	15	-																			
NCA18.RES.0232.01	5 Best Close Coffs Harbour New South Wales 2450	Residential	NCA18	35	35	75	45	40	36	35	45	65	-	-	-	-	-	-	-																			
NCA18.RES.0235.01	5 Perry Drive Coffs Harbour New South Wales 2450	Residential	NCA18	38	41	75	45	40	36	35	45	65	-	-	-	2	3	-	-																			
NCA18.RES.0237.01	60 Mackays Road Coffs Harbour New South Wales 2450	Residential	NCA18	37	38	75	45	40	36	35	45	65	-	-	-	1	2	-	-																			
NCA18.RES.0238.01	58 Mackays Road Coffs Harbour New South Wales 2450	Residential	NCA18	35	37	75	45	40	36	35	45	65	-	-	-	-	-	-	-																			
NCA18.RES.0239.01	70a Vera Drive Coffs Harbour New South Wales 2450	Residential	NCA18	37	40	75	45	40	36	35	45	65	-	-	-	1	2	-	-																			
NCA18.RES.0240.01	28 Oneill Street Coffs Harbour New South Wales 2450	Residential	NCA18	40	45	75	45	40	36	35	45	65	-	-	-	4	5	-	-																			
NCA18.RES.0241.01	56 Mackays Road Coffs Harbour New South Wales 2450	Residential	NCA18	<35	36	75	45	40	36	35	45	65	-	-	-	-	-	-	-																			
NCA18.RES.0242.01	1 Perry Drive Coffs Harbour New South Wales 2450	Residential	NCA18	46	48	75	45	40	36	35	45	65	-	1	6	10	11	3	-																			
NCA18.RES.0243.01	71 Mackays Road Coffs Harbour New South Wales 2450	Residential	NCA18	37	39	75	45	40	36	35	45	65	-	-	-	1	2	-	-																			
NCA18.RES.0244.01	11 Sandra Close Coffs Harbour New South Wales 2450	Residential	NCA18	47	50	75	45	40	36	35	45	65	-	2	7	11	12	5	-																			
NCA18.RES.0245.01	12a Hull Close Coffs Harbour New South Wales 2450	Residential	NCA18	<35	<35	75	45	40	36	35	45	65	-	-	-	-	-	-	-																			
NCA18.RES.0246.01	14a Hull Close Coffs Harbour New South Wales 2450	Residential	NCA18	<35	<35	75	45	40	36	35	45	65	-	-	-	-	-	-	-																			
NCA18.RES.0249.01	31a Gatelys Road Coffs Harbour New South Wales 2450	Residential	NCA18	38	38	75	45	40	36	35	45	65	-	-	-	2	3	-	-																			
NCA18.RES.0250.01	51 Toscan Lane Coffs Harbour New South Wales 2450	Residential	NCA18	<35	<35	75	45	40	36	35	45	65	-	-	-	-	-	-	-																			
NCA19.COM.0001.01	Forest Sky Pier Sealy Lookout Bruxner Dr New South Wales 2450 Australia	Commercial	NCA19	<35	<35	-	70	70	-	-	-	-	-	-	-	-	-	-	-																			
NCA19.RES.0001.01	171c Mackays Road Coffs Harbour New South Wales 2450	Residential	NCA19	45	49	75	45	40	35	35	45	65	-	-	5	10	10	4	-																			
NCA19.RES.0002.01	172 West Korora Road Coffs Harbour New South Wales 2450	Residential	NCA19	46	51	75	45	40	35	35	45	65	-	1	6	11	11	6	-																			
NCA19.RES.0004.01	172 West Korora Road Coffs Harbour New South Wales 2450	Residential	NCA19	45	50	75	45	40	35	35	45	65	-	-	5	10	10	5	-																			
NCA19.RES.0005.01	135g Mackays Road Coffs Harbour New South Wales 2450	Residential	NCA19	47	52	75	45	40	35	35	45	65	-	2	7	12	12	7	-																			
NCA19.RES.0008.01	135b Mackays Road Coffs Harbour New South Wales 2450	Residential	NCA19	57	64	75	45	40	35	35	45	65	-	12	17	22	22	19	-																			
NCA19.RES.0009.01	135c Mackays Road Coffs Harbour New South Wales 2450	Residential	NCA19	52	54	75	45	40	35	35	45	65	-	7	12	17	17	9	-																			
NCA19.RES.0010.01	88 Gatelys Road Coffs Harbour New South Wales 2450	Residential	NCA19	39	40	75	45	40	35	35	45	65	-	-	-	4	4	-	-																			
NCA19.RES.0011.01	135a Mackays Road Coffs Harbour New South Wales 2450	Residential	NCA19	56	60	75	45	40	35	35	45	65	-	11	16	21	21	15	-																			
NCA19.RES.0012.01	135d Mackays Road Coffs Harbour New South Wales 2450	Residential	NCA19	46	49	75	45	40	35	35	45	65	-	1	6	11	11	4	-																			
NCA19.RES.0015.01	88 Gatelys Road Coffs Harbour New South Wales 2450	Residential	NCA19	36	37	75	45	40	35	35	45	65	-	-	-	1	1	-	-																			
NCA19.RES.0016.01	171b Mackays Road Coffs Harbour New South Wales 2450	Residential	NCA19	44	47	75	45	40	35	35	45	65	-	-	4	9	9	2	-																			
NCA20.RES.0001.01	104 West Korora Road Coffs Harbour New South Wales 2450	Residential	NCA20	47	47	75	45	40	36	35	45	65	-	2	7	11	12	2	-																			
NCA20.RES.0004.01	71 West Korora Road Coffs Harbour New South Wales 2450	Residential	NCA20	43	48	75	45	40	36	35	45	65	-	-	3	7	8	3	-																			
NCA20.RES.0005.01	71 West Korora Road Coffs Harbour New South Wales 2450	Residential	NCA20	43	48	75	45	40	36	35	45	65	-	-	3	7	8	3	-																			
NCA20.RES.0007.01	91 West Korora Road Coffs Harbour New South Wales 2450	Residential	NCA20	43	50	75	45	40	36	35	45	65	-	-	3	7	8	5	-																			
NCA20.RES.0008.01	132 West Korora Road Coffs Harbour New South Wales 2450	Residential	NCA20	54	55	75	45	40	36	35	45	65	-	9	14	18	19	10	-																			
NCA20.RES.0009.01	91 West Korora Road Coffs Harbour New South Wales 2450	Residential	NCA20	44	50	75	45	40	36	35	45	65	-	-	4	8	9	5	-																			
NCA20.RES.0011.01	15 Bruxner Park Road Coffs Harbour New South Wales 2450	Residential	NCA20	68	80	75	45	40	36	35	45	65	-	23	28	32	33	35	15																			
NCA20.RES.0012.01	71 West Korora Road Coffs Harbour New South Wales 2450	Residential	NCA20	42	45	75	45	40	36	35	45	65	-	-	2	6	7	-	-																			
NCA21.COM.0002.01	40 West Korora Road Coffs Harbour New South Wales 2450	Commercial	NCA21	<35	36	-	70	70	-	-	-	-	-	-	-	-	-	-	-																			
NCA21.COM.0005.01	40 West Korora Road Coffs Harbour New South Wales 2450	Commercial	NCA21	35	37	-	70	70	-	-	-	-	-	-	-	-	-	-	-																			
NCA21.COM.0011.01	40 West Korora Road Coffs Harbour New South Wales 2450	Commercial	NCA21	<35	35	-	70	70	-	-	-	-	-	-	-	-	-	-	-																			
NCA21.COM.0015.01	40 West Korora Road Coffs Harbour New South Wales 2450	Commercial	NCA21	<35	35	-	70	70	-	-	-	-	-	-	-	-	-	-	-																			
NCA21.COM.0016.01	40 West Korora Road Coffs Harbour New South Wales 2450	Commercial	NCA21	<35	36	-	70	70	-	-	-	-	-	-	-	-	-	-	-																			
NCA21.COM.0017.01	40 West Korora Road Coffs Harbour New South Wales 2450	Commercial	NCA21	<35	35	-	70	70	-	-	-	-	-	-	-	-	-	-	-																			
NCA21.RES.0002.01	Bananacoast Caravan Park 429 Pacific Hwy Coffs Harbour New South Wales 2450	Residential	NCA21	<35	<35	75	75	70	58	43	53	65	-	-	-	-	-	-	-																			
NCA21.RES.0003.01	Bananacoast Caravan Park 429 Pacific Hwy Coffs Harbour New South Wales 2450	Residential	NCA21	<35	<35	75	75	70	58	43	53	65	-	-	-	-	-	-	-																			
NCA21.RES.0007.01	Bananacoast Caravan Park 429 Pacific Hwy Coffs Harbour New South Wales 2450	Residential	NCA21	<35	<35	75	75	70	58	43	53	65	-	-	-	-	-	-	-																			
NCA21.RES.0009.01	Bananacoast Caravan Park 429 Pacific Hwy Coffs Harbour New South Wales 2450	Residential	NCA21	<35	<35	75	75	70	58	43	53	65	-	-	-	-	-	-	-																			
NCA21.RES.0010.01	Bananacoast Caravan Park 429 Pacific Hwy Coffs Harbour New South Wales 2450	Residential	NCA21	<35	<35	75	75	70	58	43	53	65	-	-	-	-	-	-	-																			
NCA21.RES.0022.01	49 West Korora Road Coffs Harbour New South Wales 2450	Residential	NCA21	<35	39	75	75	70	58	43	53	65	-	-	-	-	-	-	-																			
NCA21.RES.0023.01	Bananacoast Caravan Park 429 Pacific Hwy Coffs Harbour New South Wales 2450	Residential	NCA21	<35	<35	75	75	70	58	43	53	65	-	-	-	-	-	-	-																			
NCA21.RES.0030.01	429 Pacific Hwy Coffs Harbour New South Wales 2450	Residential	NCA21	<35	<35	75	75	70	58	43	53	65	-	-	-	-	-	-	-																			
NCA21.RES.0036.01	429 Pacific Hwy Coffs Harbour New South Wales 2450	Residential	NCA21	<35	<35	75	75	70	58	43	53	65	-	-	-	-	-	-	-																			
NCA21.RES.0039.01	Bay Drive Coffs Harbour New South Wales 2450	Residential	NCA21	<35	<35	75	75	70	58	43	53	65	-	-	-	-	-	-	-																			
NCA21.RES.0041.01	Bay Drive Coffs Harbour New South Wales 2450	Residential	NCA21	<35	<35	75	75	70	58	43	53	65	-	-	-	-	-	-	-																			
NCA21.RES.0042.01	Bananacoast Caravan Park 429 Pacific Hwy Coffs Harbour New South Wales 2450	Residential	NCA21	<35	<35	75	75	70	58	43	53	65	-	-	-	-	-	-	-																			
NCA21.RES.0043.01	Bay Drive Coffs Harbour New South Wales 2450	Residential	NCA21	<35	<35	75	75	70	58	43	53	65	-	-	-	-	-	-	-																			
NCA21.RES.0047.01	41 West Korora Road Coffs Harbour New South Wales 2450	Residential	NCA21	<35	40	75	75	70	58	43	53	65	-	-	-	-	-	-	-																			
NCA21.RES.0050.01	Bananacoast Caravan Park 429 Pacific Hwy Coffs Harbour New South Wales 2450	Residential	NCA21	<35	<35	75	75	70	58	43	53	65	-	-	-	-	-	-	-																			
NCA21.RES.0055.01	429 Pacific Hwy Coffs Harbour New South Wales 2450	Residential	NCA21	<35	<35	75	75	70	58	43	53	65	-	-	-	-	-	-	-																			
NCA21.RES.0056.01	Bay Drive Coffs Harbour New South Wales 2450	Residential	NCA21	<35	<35	75	75	70	58	43	53	65	-	-	-	-	-	-	-																			
NCA21.RES.0057.01	429 Pacific Hwy Coffs Harbour New South Wales 2450	Residential	NCA21	<35	35	75	75	70	58	43	53	65	-	-	-	-	-	-	-																			
NCA21.RES.0060.01	Bay Drive Coffs Harbour New South Wales 2450	Residential	NCA21	<35	<35	75	75	70	58	43	53	65	-	-	-	-	-	-	-																			
NCA21.RES.0063.01	Bananacoast Caravan Park 429 Pacific Hwy Coffs Harbour New South Wales 2450	Residential	NCA21	<35	<35	75	75	70	58	43	53	65	-	-	-	-	-	-	-																			
NCA21.RES.0064.01	429 Pacific Hwy Coffs Harbour New South Wales 2450	Residential	NCA21	<35	<35	75	75	70	58	43	53	65	-	-	-	-	-	-	-																			
NCA21.RES.0065.01	429 Pacific Hwy Coffs Harbour New South Wales 2450	Residential	NCA21	<35	35	75	75	70	58	43	53	65	-	-	-	-	-	-	-																			
NCA21.RES.0066.01	Bananacoast Caravan Park 429 Pacific Hwy Coffs Harbour New South Wales 2450	Residential	NCA21	<35	<35	75	75	70	58	43	53	65	-	-	-	-	-	-	-																			
NCA21.RES.0067.01	Bay Drive Coffs Harbour New South Wales 2450	Residential	NCA21	<35	<35	75	75	70	58	43	53	65	-	-	-	-	-	-	-																			
NCA21.RES.0068.01	429 Pacific Hwy Coffs Harbour New South Wales 2450	Residential	NCA21	<35	<35	75	75	70	58	43	53	65	-	-	-	-	-	-	-																			
NCA21.RES.0069.01	Bay Drive Coffs Harbour New South Wales 2450	Residential	NCA21	<35	<35	75	75	70	58	43	53	65	-	-	-	-	-	-	-																			
NCA21.RES.0070.01	429 Pacific Hwy Coffs Harbour New South Wales 2450	Residential	NCA21	<35	<35	75	75	70	58	43	53	65	-	-	-	-	-	-	-																			
NCA21.RES.0071.01	40 West Korora Road Coffs Harbour New South Wales 2450	Residential	NCA21	36	41	75	75	70	58	43	53	65	-	-	-	-	-	-	-																			
NCA21.RES.0072.01	Bay Drive Coffs Harbour New South Wales 2450	Residential	NCA21	<35	<35	75	75	70	58	43	53	65	-	-	-	-	-	-	-																			
NCA21.RES.0073.01	429 Pacific Hwy Coffs Harbour New South Wales 2450	Residential	NCA21	<35	<35	75	75	70	58	43	53	65	-	-	-	-	-	-	-																			
NCA21.RES.0080.01	50 Driftwood Ct Coffs Harbour New South Wales 2450	Residential	NCA21	<35	<35	75	75	70	58	43	53	65	-	-	-	-	-	-	-																			
NCA21.RES.0089.01	Bananacoast Caravan Park 429 Pacific Hwy Coffs Harbour New South Wales 2450	Residential	NCA21	36	38	75	75	70	58	43	53	65	-	-	-	-	-	-	-																			
NCA21.RES.0098.01	50 Driftwood Ct Coffs Harbour New South Wales 2450	Residential	NCA21	<35	<35	75	75	70	58	43	53	65	-	-	-	-	-	-	-																			
NCA21.RES.0102.01	429a Pacific Highway Coffs Harbour New South Wales 2450	Residential	NCA21	<35	<35	75	75	70	58	43	53	65	-	-	-	-	-	-	-																			
NCA22.COM.0001.01	Time Out Xperiences Cnr Pacific Hwy and Bay Dr Coffs Harbour New South Wales 2450	Commercial	NCA22	36	37	-	70	70	-	-	-	-	-	-	-	-	-	-	-																			
NCA22.COM.0003.01	2 Resort Drive Coffs Harbour New South Wales 2450	Commercial	NCA22	37	39	-	70	70	-	-	-	-	-	-	-	-	-	-	-																			
NCA22.COM.0005.01	129 James Small Drive Coffs Harbour New South Wales 2450	Commercial	NCA22	39	41	-	70	70	-	-	-	-	-	-	-	-	-	-	-																			
NCA22.COM.0006.01	Bay Drive Coffs Harbour New South Wales 2450	Commercial	NCA22	<35	<35	-	70	70	-	-	-	-	-	-	-	-	-	-	-																			
NCA22.COM.0007.01	Zip Circus Cnr Pacific Hwy and Bay Dr Novotel Coffs Harbour Pacific Bay Resort Coffs Harbour New South Wales 2450	Commercial	NCA22	<35	35	-	70	70	-	-	-	-	-	-	-	-	-	-	-																			
NCA22.COM.0008.01	2 Resort Drive Coffs Harbour New South Wales 2450	Commercial	NCA22	37	38	-	70	70	-	-	-	-	-	-	-	-	-	-	-																			
NCA22.COM.0009.01	2 Resort Drive Coffs Harbour New South Wales 2450	Commercial	NCA22	38	38	-	70	70	-	-	-	-	-	-	-	-	-	-	-																			

Receiver ID	Address	Receiver type	Study area	Predicted construction noise level		Construction Noise Management Levels, dBLAeq 15minute						Exceedances, dB						Triggers for additional mitigation																				Sleep disturbance screening criterion	Sleep disturbance >65 max
						Standard Hours		Outside of Standard Hours										All Hours	Standard Hours					Outside of Standard Hours															
																			Daytime					Daytime					Evening					Night					
				LAeq	LAmax	Highly noise affected	Noise affected (RBL+10 dB)	Noise affected (RBL+5dB)			Sleep Disturbance (Screening RBL+15[7])	65 max	Highly noise affected	Noise affected (>RBL+10 dB)	Noise affected (RBL + 5dB)			Sleep Disturbance (Screening RBL+15[7])	65 max	Highly noise affected >75dBA	Noise affected =NML	Clearly audible <NML+10	Moderately intrusive <=NML+20	Highly intrusive >NML+20	Noise affected =NML	Clearly audible <NML+15	Moderately intrusive <=NML+25	Highly intrusive >NML+25	Noise affected =NML	Clearly audible <NML+15	Moderately intrusive <=NML+25	Highly intrusive >NML+25	Noise affected =NML	Clearly audible <NML+15	Moderately intrusive <=NML+25	Highly intrusive >NML+25		
						Day[3]	Day[3]	Day[4]	Evening[5]	Night[6]			Day[3]	Day[3]	Day[4]	Evening[5]	Night[6]																							
NCA22.COM.0010.01	6 Resort Drive Coffs Harbour New South Wales 2450	Commercial	NCA22	<35	<35	-	70	70	-	-	-	-	-	-	-	-	-	-	-																		
NCA22.COM.0011.01	6 Resort Drive Coffs Harbour New South Wales 2450	Commercial	NCA22	<35	<35	-	70	70	-	-	-	-	-	-	-	-	-	-	-																		
NCA22.COM.0012.01	129 James Small Drive Coffs Harbour New South Wales 2450	Commercial	NCA22	39	41	-	70	70	-	-	-	-	-	-	-	-	-	-	-																		
NCA22.COM.0014.01	2 Resort Drive Coffs Harbour New South Wales 2450	Commercial	NCA22	37	37	-	70	70	-	-	-	-	-	-	-	-	-	-	-																		
NCA22.RES.0015.01	8 Grasslands Close Coffs Harbour New South Wales 2450	Residential	NCA22	<35	35	75	75	70	58	43	53	65	-	-	-	-	-	-	-																		
NCA22.RES.0015.02	8b Grasslands Close Coffs Harbour New South Wales 2450	Residential	NCA22	<35	<35	75	75	70	58	43	53	65	-	-	-	-	-	-	-																		
NCA22.RES.0015.03	8b Grasslands Close Coffs Harbour New South Wales 2450	Residential	NCA22	<35	<35	75	75	70	58	43	53	65	-	-	-	-	-	-	-																		
NCA22.RES.0015.04	8b Grasslands Close Coffs Harbour New South Wales 2450	Residential	NCA22	<35	<35	75	75	70	58	43	53	65	-	-	-	-	-	-	-																		
NCA22.RES.0066.01	8 Grasslands Close Coffs Harbour New South Wales 2450	Residential	NCA22	36	35	75	75	70	58	43	53	65	-	-	-	-	-	-	-																		
NCA22.RES.0066.02	8 Grasslands Close Coffs Harbour New South Wales 2450	Residential	NCA22	36	35	75	75	70	58	43	53	65	-	-	-	-	-	-	-																		
NCA22.RES.0066.03	8 Grasslands Close Coffs Harbour New South Wales 2450	Residential	NCA22	36	35	75	75	70	58	43	53	65	-	-	-	-	-	-	-																		
NCA22.RES.0066.04	8 Grasslands Close Coffs Harbour New South Wales 2450	Residential	NCA22	35	35	75	75	70	58	43	53	65	-	-	-	-	-	-	-																		
NCA22.RES.0071.01	8 Grasslands Close Coffs Harbour New South Wales 2450	Residential	NCA22	35	35	75	75	70	58	43	53	65	-	-	-	-	-	-	-																		
NCA22.RES.0071.02	3 Charlesworth Bay Road Coffs Harbour New South Wales 2450	Residential	NCA22	35	35	75	75	70	58	43	53	65	-	-	-	-	-	-	-																		
NCA22.RES.0071.03	3 Charlesworth Bay Road Coffs Harbour New South Wales 2450	Residential	NCA22	35	35	75	75	70	58	43	53	65	-	-	-	-	-	-	-																		
NCA22.RES.0071.04	8b Grasslands Close Coffs Harbour New South Wales 2450	Residential	NCA22	35	35	75	75	70	58	43	53	65	-	-	-	-	-	-	-																		
NCA22.RES.0072.01	15 Charlesworth Bay Road Coffs Harbour New South Wales 2450	Residential	NCA22	<35	<35	75	75	70	58	43	53	65	-	-	-	-	-	-	-																		
NCA22.RES.0072.02	8b Grasslands Close Coffs Harbour New South Wales 2450	Residential	NCA22	<35	<35	75	75	70	58	43	53	65	-	-	-	-	-	-	-																		
NCA22.RES.0072.03	8b Grasslands Close Coffs Harbour New South Wales 2450	Residential	NCA22	<35	<35	75	75	70	58	43	53	65	-	-	-	-	-	-	-																		
NCA22.RES.0072.04	8b Grasslands Close Coffs Harbour New South Wales 2450	Residential	NCA22	<35	<35	75	75	70	58	43	53	65	-	-	-	-	-	-	-																		
NCA22.RES.0073.01	21 Charlesworth Bay Road Coffs Harbour New South Wales 2450	Residential	NCA22	<35	<35	75	75	70	58	43	53	65	-	-	-	-	-	-	-																		
NCA22.RES.0073.02	8b Grasslands Close Coffs Harbour New South Wales 2450	Residential	NCA22	<35	<35	75	75	70	58	43	53	65	-	-	-	-	-	-	-																		
NCA22.RES.0073.03	6b Grasslands Close Coffs Harbour New South Wales 2450	Residential	NCA22	<35	<35	75	75	70	58	43	53	65	-	-	-	-	-	-	-																		
NCA22.RES.0073.04	6b Grasslands Close Coffs Harbour New South Wales 2450	Residential	NCA22	<35	<35	75	75	70	58	43	53	65	-	-	-	-	-	-	-																		
NCA22.RES.0074.01	18 Driftwood Ct Coffs Harbour New South Wales 2450	Residential	NCA22	<35	<35	75	75	70	58	43	53	65	-	-	-	-	-	-	-																		
NCA22.RES.0074.02	9 Charlesworth Bay Road Coffs Harbour New South Wales 2450	Residential	NCA22	<35	<35	75	75	70	58	43	53	65	-	-	-	-	-	-	-																		
NCA22.RES.0074.03	9 Charlesworth Bay Road Coffs Harbour New South Wales 2450	Residential	NCA22	<35	<35	75	75	70	58	43	53	65	-	-	-	-	-	-	-																		
NCA22.RES.0075.01	20 Driftwood Ct Coffs Harbour New South Wales 2450	Residential	NCA22	<35	<35	75	75	70	58	43	53	65	-	-	-	-	-	-	-																		
NCA22.RES.0076.01	5 Meadowlands Crescent Coffs Harbour New South Wales 2450	Residential	NCA22	<35	<35	75	75	70	58	43	53	65	-	-	-	-	-	-	-																		
NCA22.RES.0077.01	13 Meadowlands Crescent Coffs Harbour New South Wales 2450	Residential	NCA22	35	35	75	75	70	58	43	53	65	-	-	-	-	-	-	-																		
NCA22.RES.0078.01	11a Grasslands Close Coffs Harbour New South Wales 2450	Residential	NCA22	40	42	75	75	70	58	43	53	65	-	-	-	-	-	-	-																		
NCA22.RES.0079.01	6 Meadowlands Crescent Coffs Harbour New South Wales 2450	Residential	NCA22	40	42	75	75	70	58	43	53	65	-	-	-	-	-	-	-																		
NCA22.RES.0080.01	10 Timbertops Drive Coffs Harbour New South Wales 2450	Residential	NCA22	40	42	75	75	70	58	43	53	65	-	-	-	-	-	-	-																		
NCA22.RES.0081.01	9 Meadowlands Crescent Coffs Harbour New South Wales 2450	Residential	NCA22	40	42	75	75	70	58	43	53	65	-	-	-	-	-	-	-																		
NCA22.RES.0082.01	41 Timbertops Drive Coffs Harbour New South Wales 2450	Residential	NCA22	41	42	75	75	70	58	43	53	65	-	-	-	-	-	-	-																		
NCA22.RES.0083.01	28 Timbertops Drive Coffs Harbour New South Wales 2450	Residential	NCA22	41	42	75	75	70	58	43	53	65	-	-	-	-	-	-	-																		
NCA22.RES.0084.01	8 Grasslands Close Coffs Harbour New South Wales 2450	Residential	NCA22	41	42	75	75	70	58	43	53	65	-	-	-	-	-	-	-																		
NCA22.RES.0085.01	7 Meadowlands Crescent Coffs Harbour New South Wales 2450	Residential	NCA22	41	41	75	75	70	58	43	53	65	-	-	-	-	-	-	-																		
NCA22.RES.0086.01	26 Timbertops Drive Coffs Harbour New South Wales 2450	Residential	NCA22	40	41	75	75	70	58	43	53	65	-	-	-	-	-	-	-																		
NCA22.RES.0087.01	22 Timbertops Drive Coffs Harbour New South Wales 2450	Residential	NCA22	40	40	75	75	70	58	43	53	65	-	-	-	-	-	-	-																		
NCA22.RES.0088.01	5 Muirfield Close Coffs Harbour New South Wales 2450	Residential	NCA22	40	40	75	75	70	58	43	53	65	-	-	-	-	-	-	-																		
NCA22.RES.0089.01	13 Grasslands Close Coffs Harbour New South Wales 2450	Residential	NCA22	40	40	75	75	70	58	43	53	65	-	-	-	-	-	-	-																		
NCA22.RES.0090.01	20 Timbertops Drive Coffs Harbour New South Wales 2450	Residential	NCA22	39	39	75	75	70	58	43	53	65	-	-	-	-	-	-	-																		
NCA22.RES.0091.01	31 Timbertops Drive Coffs Harbour New South Wales 2450	Residential	NCA22	39	39	75	75	70	58	43	53	65	-	-	-	-	-	-	-																		
NCA22.RES.0092.01	4 Meadowlands Crescent Coffs Harbour New South Wales 2450	Residential	NCA22	38	38	75	75	70	58	43	53	65	-	-	-	-	-	-	-																		
NCA22.RES.0093.01	33 Timbertops Drive Coffs Harbour New South Wales 2450	Residential	NCA22	38	38	75	75	70	58	43	53	65	-	-	-	-	-	-	-																		
NCA22.RES.0094.01	10 Muirfield Close Coffs Harbour New South Wales 2450	Residential	NCA22	38	37	75	75	70	58	43	53	65	-	-	-	-	-	-	-																		
NCA22.RES.0095.01	20a Driftwood Ct Coffs Harbour New South Wales 2450	Residential	NCA22	38	38	75	75	70	58	43	53	65	-	-	-	-	-	-	-																		
NCA22.RES.0096.01	16 Timbertops Drive Coffs Harbour New South Wales 2450	Residential	NCA22	38	38	75	75	70	58	43	53	65	-	-	-	-	-	-	-																		
NCA22.RES.0097.01	24 Timbertops Drive Coffs Harbour New South Wales 2450	Residential	NCA22	39	38	75	75	70	58	43	53	65	-	-	-	-	-	-	-																		
NCA22.RES.0098.01	28 Driftwood Ct Coffs Harbour New South Wales 2450	Residential	NCA22	39	38	75	75	70	58	43	53	65	-	-	-	-	-	-	-																		
NCA22.RES.0099.01	30 Driftwood Ct Coffs Harbour New South Wales 2450	Residential	NCA22	40	39	75	75	70	58	43	53	65	-	-	-	-	-	-	-																		
NCA22.RES.0100.01	16 Meadowlands Crescent Coffs Harbour New South Wales 2450	Residential	NCA22	40	40	75	75	70	58	43	53	65	-	-	-	-	-	-	-																		
NCA22.RES.0101.01	5 Diggers Beach Road Coffs Harbour New South Wales 2450	Residential	NCA22	40	40	75	75	70	58	43	53	65	-	-	-	-	-	-	-																		
NCA22.RES.0102.01	3 Coombar Close Coffs Harbour New South Wales 2450	Residential	NCA22	40	40	75	75	70	58	43	53	65	-	-	-	-	-	-	-																		
NCA22.RES.0103.01	4 Coombar Close Coffs Harbour New South Wales 2450	Residential	NCA22	40	40	75	75	70	58	43	53	65	-	-	-	-	-	-	-																		
NCA22.RES.0104.01	18 Timbertops Drive Coffs Harbour New South Wales 2450	Residential	NCA22	40	40	75	75	70	58	43	53	65	-	-	-	-	-	-	-																		
NCA22.RES.0105.01	20 Meadowlands Crescent Coffs Harbour New South Wales 2450	Residential	NCA22	40	40	75	75	70	58	43	53	65	-	-	-	-	-	-	-																		
NCA22.RES.0106.01	5 Grasslands Close Coffs Harbour New South Wales 2450	Residential	NCA22	39	40	75	75	70	58	43	53	65	-	-	-	-	-	-	-																		
NCA22.RES.0107.01	43 Timbertops Drive Coffs Harbour New South Wales 2450	Residential	NCA22	39	40	75	75	70	58	43	53	65	-	-	-	-	-	-	-																		
NCA23.COM.0012.01	111A Bruxner Park Rd, Korora NSW 2450	Commercial	NCA23	48	51	-	70	70	-	-	-	-	-	-	-	-	-	-	-																		
NCA23.COM.0015.01	111A Bruxner Park Rd, Korora NSW 2451	Commercial	NCA23	50	53	-	70	70	-	-	-	-	-	-	-	-	-	-	-																		
NCA23.COM.0017.01	111A Bruxner Park Rd, Korora NSW 2452	Commercial	NCA23	47	50	-	70	70	-	-	-	-	-	-	-	-	-	-	-																		
NCA23.COM.0019.01	111A Bruxner Park Rd, Korora NSW 2453	Commercial	NCA23	48	52	-	70	70	-	-	-	-	-	-	-	-	-	-	-																		
NCA23.RES.0003.01	130 Bruxner Park Road Korora New South Wales 2450	Residential	NCA23	44	47	75	53	48	43	39	49	65	-	-	-	1	5	-	-																		
NCA23.RES.0006.01	27 Fern Tree Place Korora New South Wales 2450	Residential	NCA23	47	52	75	53	48	43	39	49	65	-	-	-	4	8	3	-																		
NCA23.RES.0008.01	115 Bruxner Park Road Korora New South Wales 2450	Residential	NCA23	45	47	75	53	48	43	39	49	65	-	-	-	2	6	-	-																		
NCA23.RES.0009.01	115a Bruxner Park Road Korora New South Wales 2450	Residential	NCA23	40	40	75	53	48	43	39	49	65	-	-	-	-	1	-	-																		
NCA23.RES.0011.01	113 Bruxner Park Road Korora New South Wales 2450	Residential	NCA23	55	61	75	53	48	43	39	49	65	-	2	7	12	16	12	-																		
NCA23.RES.0013.01	63 Bruxner Park Road Korora New South Wales 2450	Residential	NCA23	51	52	75	53	48	43	39	49	65	-	-	3	8	12	3	-																		
NCA23.RES.0014.01	58 Bruxner Park Road Korora New South Wales 2450	Residential	NCA23	70	77	75	53	48	43	39	49	65	-	17	22	27	31	28	12																		
NCA23.RES.0016.01	111b Bruxner Park Road Korora New South Wales 2450	Residential	NCA23	60	72	75	53	48	43	39	49	65	-	7	12	17	21	23	7																		
NCA23.RES.0018.01	100 Bruxner Park Road Korora New South Wales 2450	Residential	NCA23	65	78	75	53	48	43	39	49	65	-	12	17	22	26	29	13																		
NCA23.RES.0019.01	111a Bruxner Park Road Korora New South Wales 2450	Residential	NCA23	39	41	75	53	48	43	39	49	65	-	-	-	-	-	-	-																		
NCA24.COM.0001.01	Carobana Chocolate Factory 125 James Small Dr Coffs Harbour New South Wales 2450	Commercial	NCA24	38	42	-	70	70	-	-	-	-	-	-	-	-	-	-	-																		
NCA24.RES.0001.01	19 Ballantine Drive Korora New South Wales 2450	Residential	NCA24	40	42	75	58	53	45	39	49	65	-	-	-	-	1	-	-																		
NCA24.RES.0002.01	14 Tranquility Drive Korora New South Wales 2450	Residential	NCA24	37	42	75	58	53	45	39	49	65	-	-	-	-	-	-	-																		
NCA24.RES.0003.01	6 Seaside Close Korora New South Wales 2450	Residential	NCA24	<35	35	75	58	53	45	39	49	65	-	-	-	-	-	-	-																		
NCA24.RES.0004.01	6 Tranquility Drive Korora New South Wales 2450	Residential	NCA24	<35	36	75	58	53	45	39	49	65	-	-	-	-	-	-	-																		
NCA24.RES.0005.01	16a Tranquility Drive Korora New South Wales 2450	Residential	NCA24	39	44	75	58	53	45	39	49	65	-	-	-	-	-	-	-																		
NCA24.RES.0006.01	1 Five Islands Drive Coffs Harbour New South Wales 2450	Residential	NCA24	38	39	75	58	53	45	39	49	65	-	-	-	-	-	-	-																		
NCA24.RES.0006.02	1 Five Islands Drive Coffs Harbour New South Wales 2450	Residential	NCA24	35	36	75	58	53	45	39	49	65	-	-	-	-	-	-	-																		
NCA24.RES.0006.03	1 Five Islands Drive Coffs Harbour New South Wales 2450	Residential	NCA24	<35	<35	75	58	53	45	39	49	65	-	-	-	-	-	-	-																		
NCA24.RES.0007.01	4 Bay View Place Korora New South Wales 2450	Residential	NCA24	<35	<35	75	58	53	45	39	49	65	-	-	-	-	-	-	-																		
NCA24.RES.0008.01	17 Ballantine Drive Korora New South Wales 2450	Residential	NCA24	41	42	75	58	53	45	39	49	65	-	-	-	-	2	-	-																		
NCA24.RES.0009.01	10 Seaside Close Korora New South Wales 2450	Residential	NCA24	<35	<35	75	58	53	45	39	49	65	-	-	-	-	-	-	-																		
NCA24.RES.0010.01	1 Five Islands Drive Coffs Harbour New South Wales 2450	Residential	NCA24	<35	<35	75	58	53	45	39	49	65	-	-	-	-	-	-	-																		
NCA24.RES.0010.02	28 Breakers Way Coffs Harbour New South Wales 2450	Residential	NCA24	<35	<35	75	58	53	45	39	49	65	-	-	-	-	-	-	-																		
NCA24.RES.0011.01	12 Tranquility Drive Korora New South Wales 2450	Residential	NCA24	36	42	75	58	53	45	39	49	65	-	-	-	-	-	-	-																		
NCA24.RES.0012.01	7a Breakers Way Korora New South Wales 2450	Residential	NCA24	<35	<35	75	58	53	45	39	49	65	-	-	-	-	-	-	-																		
NCA24.RES.0013.01	2 Mitch Place Korora New South Wales 2450	Residential	NCA24	48	51	75	58	53	45	39	49	65	-	-	-	3	9	2	-																		
NCA24.RES.0014.01	15 Seaside Close Korora New South Wales 2450	Residential	NCA24	<35	36	75	58	53	45	39	49	65	-	-	-	-	-	-	-																		
NCA24.RES.0015.01	17 Seaside Close Korora New South Wales 2450	Residential	NCA24	<35	<35	75	58	53	45	39	49	65	-	-	-	-	-	-	-																		
NCA24.RES.0016.01	4 Breakers Way Korora New South Wales 2450	Residential	NCA24	<35	<35	75	58	53	45	39	49	65	-	-	-	-	-	-	-																		
NCA24.RES.0017.01	28 Breakers Way Coffs Harbour New South Wales 2450	Residential	NCA24	35	<35	75	58	53	45	39	49	65	-	-	-	-	-	-	-																		
NCA24.RES.0017.02	28 Breakers Way Coffs Harbour New South Wales 2450	Residential	NCA24	35	<35	75	58	53	45	39	49	65	-	-	-	-	-	-	-																		
NCA24.RES.0018.01	1 Five Islands Drive Coffs Harbour New South Wales 2450	Residential	NCA24	35	36	75	58	53	45	39	49	65	-	-	-	-	-	-	-																		
NCA24.RES.0019.01	18 Breakers Way Korora New South Wales 2450	Residential	NCA24	<35	<35	75	58	53	45	39	49	65	-	-	-	-	-	-	-																		
NCA24.RES.0020.01	10 Tranquility Drive Korora New South Wales 2450	Residential	NCA24	35	40	75	58	53	45	39	49	65	-	-	-	-	-	-	-																		
NCA24.RES.0021.01	30 Breakers Way Korora New South Wales 2450	Residential	NCA24	<35	<35	75	58	53	45	39	49	65	-	-	-	-	-	-	-																		
NCA24.RES.0022.01	1 Bay View Place Korora New South Wales 2450	Residential	NCA24	<35	<35	75	58	53	45	39	49	65	-	-	-	-	-	-	-																		
NCA24.RES.0023.01	3 Seaside Close Korora New South Wales 2450	Residential	NCA24	<35	39	75	58	53	45	39	49	65	-	-	-	-	-	-	-																		
NCA24.RES.0024.01	9 Seaside Close Korora New South Wales 2450	Residential	NCA24	<35	39	75	58	53	45	39	49	65	-	-	-	-	-	-	-																		
NCA24.RES.0025.01	11 Seaside Close Korora New South Wales 2450	Residential	NCA24	<35	38	75	58	53	45	39	49	65	-	-	-	-	-	-	-																		
NCA24.RES.0026.01	5 Seaside Close Korora New South Wales 2450	Residential	NCA24	<35	39	75	58	53	45	39	49	65	-	-	-	-	-	-	-																		
NCA24.RES.0027.01	8 Korora Bay Drive Korora New South Wales 2450	Residential	NCA24	<35	<35	75	58	53	45	39	49	65	-	-	-	-	-	-	-																		
NCA24.RES.0028.01	10 Seaside Close Korora New South Wales 2450	Residential	NCA24	<35	<35	75	58	53	45	39	49	65	-	-	-	-	-	-	-																		
NCA24.RES.0029.01	10 Korora Bay Drive Korora New South Wales 2450	Residential	NCA24	<35	<35	75	58	53	45	39	49	65	-	-	-	-	-	-	-																		
NCA24.RES.0030.01	2 Bay View Place Korora New South Wales 2450	Residential	NCA24	<35	<35	75	58	53	45	39	49	65	-	-	-	-	-	-	-																		
NCA24.RES.0031.01	1 Five Islands Drive Coffs Harbour New South Wales 2450	Residential	NCA24	<35	<35	75	58	53	45	39	49	65	-	-	-	-	-	-	-																		
NCA24.RES.0031.02	1 Five Islands Drive Coffs Harbour New South Wales 2450	Residential	NCA24	<35	<35	75	58	53	45	39	49	65	-	-	-	-	-	-	-																		
NCA24.RES.0032.01	6a Coastwatch Close Korora New South Wales 2450	Residential	NCA24	<35	<35	75	58	53	45	39	49	65	-	-	-	-	-	-	-																		

Receiver ID	Address	Receiver type	Study area	Predicted construction noise level		Construction Noise Management Levels, dBLAeq 15minute						65 max	Exceedances, dB						65 max	Triggers for additional mitigation																				Sleep disturbance screening criterion	Sleep disturbance >65 max
						Standard Hours		Outside of Standard Hours			Sleep Disturbance (Screening RBL+15[7])		Standard Hours		Outside of Standard Hours			Sleep Disturbance (Screening RBL+15[7])		All Hours	Standard Hours					Outside of Standard Hours															
																					Daytime					Daytime					Evening					Night						
				LAeq	LAmax	Highly noise affected	Noise affected (RBL+10 dB)	Noise affected (RBL+5dB)					Highly noise affected	Noise affected (>RBL+10 dB)	Noise affected (RBL + 5dB)					Highly noise affected >75dBA	Noticeable >NML	Clearly audible <NML+10	Moderately intrusive <=NML+20	Highly intrusive >NML+20	Noticeable <=NML	Clearly audible <NML+15	Moderately intrusive <=NML+25	Highly intrusive >NML+25	Noticeable <=NML	Clearly audible <NML+15	Moderately intrusive <=NML+25	Highly intrusive >NML+25	Noticeable <=NML	Clearly audible <NML+15	Moderately intrusive <=NML+25	Highly intrusive >NML+25		
						Day[3]	Day[3]	Day[4]	Evening[5]	Night[6]			Day[3]	Day[3]	Day[4]	Evening[5]	Night[6]																								
NCA24.RES.0033.01	14 Korora Bay Drive Korora New South Wales 2450	Residential	NCA24	<35	<35	75	58	53	45	39	49	65	-	-	-	-	-	-	-																				
NCA24.RES.0034.01	12 Korora Bay Drive Korora New South Wales 2450	Residential	NCA24	<35	<35	75	58	53	45	39	49	65	-	-	-	-	-	-	-																				
NCA24.RES.0035.01	20 Breakers Way Korora New South Wales 2450	Residential	NCA24	<35	<35	75	58	53	45	39	49	65	-	-	-	-	-	-	-																				
NCA24.RES.0036.01	5 Coastwatch Close Korora New South Wales 2450	Residential	NCA24	<35	<35	75	58	53	45	39	49	65	-	-	-	-	-	-	-																				
NCA24.RES.0037.01	3 Coastwatch Close Korora New South Wales 2450	Residential	NCA24	<35	<35	75	58	53	45	39	49	65	-	-	-	-	-	-	-																				
NCA24.RES.0038.01	3 Coastwatch Close Korora New South Wales 2450	Residential	NCA24	<35	<35	75	58	53	45	39	49	65	-	-	-	-	-	-	-																				
NCA24.RES.0039.01	1 Five Islands Drive Coffs Harbour New South Wales 2450	Residential	NCA24	<35	35	75	58	53	45	39	49	65	-	-	-	-	-	-	-																				
NCA24.RES.0040.01	24a Breakers Way Korora New South Wales 2450	Residential	NCA24	<35	<35	75	58	53	45	39	49	65	-	-	-	-	-	-	-																				
NCA24.RES.0041.01	7 Coastwatch Close Korora New South Wales 2450	Residential	NCA24	<35	<35	75	58	53	45	39	49	65	-	-	-	-	-	-	-																				
NCA24.RES.0042.01	8 Coastwatch Close Korora New South Wales 2450	Residential	NCA24	<35	<35	75	58	53	45	39	49	65	-	-	-	-	-	-	-																				
NCA24.RES.0043.01	28a Breakers Way Korora New South Wales 2450	Residential	NCA24	<35	<35	75	58	53	45	39	49	65	-	-	-	-	-	-	-																				
NCA24.RES.0044.01	3 Mitch Place Korora New South Wales 2450	Residential	NCA24	48	51	75	58	53	45	39	49	65	-	-	-	3	9	2	-																				
NCA24.RES.0045.01	3 Coastwatch Close Korora New South Wales 2450	Residential	NCA24	<35	<35	75	58	53	45	39	49	65	-	-	-	-	-	-	-																				
NCA24.RES.0046.01	26 Breakers Way Korora New South Wales 2450	Residential	NCA24	<35	<35	75	58	53	45	39	49	65	-	-	-	-	-	-	-																				
NCA24.RES.0047.01	28 Breakers Way Korora New South Wales 2450	Residential	NCA24	<35	<35	75	58	53	45	39	49	65	-	-	-	-	-	-	-																				
NCA24.RES.0048.01	1a Tranquility Drive Korora New South Wales 2450	Residential	NCA24	<35	<35	75	58	53	45	39	49	65	-	-	-	-	-	-	-																				
NCA24.RES.0049.01	1 Nautical Close Korora New South Wales 2450	Residential	NCA24	47	50	75	58	53	45	39	49	65	-	-	-	2	8	1	-																				
NCA24.RES.0050.01	25 Ballantine Drive Korora New South Wales 2450	Residential	NCA24	42	45	75	58	53	45	39	49	65	-	-	-	-	3	-	-																				
NCA24.RES.0051.01	23 Ballantine Drive Korora New South Wales 2450	Residential	NCA24	40	42	75	58	53	45	39	49	65	-	-	-	-	1	-	-																				
NCA24.RES.0052.01	1 Nautical Close Korora New South Wales 2450	Residential	NCA24	46	48	75	58	53	45	39	49	65	-	-	-	1	7	-	-																				
NCA24.RES.0053.01	28 Breakers Way Korora New South Wales 2450	Residential	NCA24	<35	<35	75	58	53	45	39	49	65	-	-	-	-	-	-	-																				
NCA24.RES.0054.01	9 Ballantine Drive Korora New South Wales 2450	Residential	NCA24	45	47	75	58	53	45	39	49	65	-	-	-	-	6	-	-																				
NCA24.RES.0056.01	2 Nautical Close Korora New South Wales 2450	Residential	NCA24	42	44	75	58	53	45	39	49	65	-	-	-	-	3	-	-																				
NCA24.RES.0057.01	19 Tranquility Drive Korora New South Wales 2450	Residential	NCA24	36	42	75	58	53	45	39	49	65	-	-	-	-	-	-	-																				
NCA24.RES.0058.01	9 Ballantine Drive Korora New South Wales 2450	Residential	NCA24	45	47	75	58	53	45	39	49	65	-	-	-	-	6	-	-																				
NCA24.RES.0059.01	9 Ballantine Drive Korora New South Wales 2450	Residential	NCA24	44	47	75	58	53	45	39	49	65	-	-	-	-	5	-	-																				
NCA24.RES.0060.01	13 Tranquility Drive Korora New South Wales 2450	Residential	NCA24	<35	<35	75	58	53	45	39	49	65	-	-	-	-	-	-	-																				
NCA24.RES.0061.01	13 Ballantine Drive Korora New South Wales 2450	Residential	NCA24	44	45	75	58	53	45	39	49	65	-	-	-	-	5	-	-																				
NCA24.RES.0062.01	24 Ballantine Drive Korora New South Wales 2450	Residential	NCA24	41	42	75	58	53	45	39	49	65	-	-	-	-	2	-	-																				
NCA24.RES.0063.01	9 Ballantine Drive Korora New South Wales 2450	Residential	NCA24	46	49	75	58	53	45	39	49	65	-	-	-	1	7	-	-																				
NCA24.RES.0064.01	9 Ballantine Drive Korora New South Wales 2450	Residential	NCA24	45	47	75	58	53	45	39	49	65	-	-	-	-	6	-	-																				
NCA24.RES.0065.01	21 Ballantine Drive Korora New South Wales 2450	Residential	NCA24	41	43	75	58	53	45	39	49	65	-	-	-	-	2	-	-																				
NCA24.RES.0066.01	5a Breakers Way Korora New South Wales 2450	Residential	NCA24	<35	<35	75	58	53	45	39	49	65	-	-	-	-	-	-	-																				
NCA24.RES.0067.01	9 Ballantine Drive Korora New South Wales 2450	Residential	NCA24	46	49	75	58	53	45	39	49	65	-	-	-	1	7	-	-																				
NCA24.RES.0068.01	9 Ballantine Drive Korora New South Wales 2450	Residential	NCA24	46	49	75	58	53	45	39	49	65	-	-	-	1	7	-	-																				
NCA24.RES.0069.01	21 Ballantine Drive Korora New South Wales 2450	Residential	NCA24	41	42	75	58	53	45	39	49	65	-	-	-	-	2	-	-																				
NCA24.RES.0070.01	13a Tranquility Drive Korora New South Wales 2450	Residential	NCA24	<35	36	75	58	53	45	39	49	65	-	-	-	-	-	-	-																				
NCA24.RES.0071.01	4 Coastwatch Close Korora New South Wales 2450	Residential	NCA24	<35	<35	75	58	53	45	39	49	65	-	-	-	-	-	-	-																				
NCA24.RES.0073.01	Resort Drive Coffs Harbour New South Wales 2450	Residential	NCA24	35	35	75	58	53	45	39	49	65	-	-	-	-	-	-	-																				
NCA24.RES.0073.02	Resort Road Coffs Harbour New South Wales 2450	Residential	NCA24	36	36	75	58	53	45	39	49	65	-	-	-	-	-	-	-																				
NCA24.RES.0074.01	Resort Drive Coffs Harbour New South Wales 2450	Residential	NCA24	35	36	75	58	53	45	39	49	65	-	-	-	-	-	-	-																				
NCA24.RES.0074.02	Resort Road Coffs Harbour New South Wales 2450	Residential	NCA24	35	36	75	58	53	45	39	49	65	-	-	-	-	-	-	-																				
NCA24.RES.0075.01	Resort Drive Coffs Harbour New South Wales 2450	Residential	NCA24	36	37	75	58	53	45	39	49	65	-	-	-	-	-	-	-																				
NCA24.RES.0075.02	Resort Road Coffs Harbour New South Wales 2450	Residential	NCA24	36	37	75	58	53	45	39	49	65	-	-	-	-	-	-	-																				
NCA24.RES.0076.01	22 Ballantine Drive Korora New South Wales 2450	Residential	NCA24	39	40	75	58	53	45	39	49	65	-	-	-	-	-	-	-																				
NCA24.RES.0078.01	17b Tranquility Drive Korora New South Wales 2450	Residential	NCA24	35	41	75	58	53	45	39	49	65	-	-	-	-	-	-	-																				
NCA24.RES.0079.01	2 Breakers Way Korora New South Wales 2450	Residential	NCA24	35	35	75	58	53	45	39	49	65	-	-	-	-	-	-	-																				
NCA24.RES.0080.01	2a Breakers Way Korora New South Wales 2450	Residential	NCA24	<35	<35	75	58	53	45	39	49	65	-	-	-	-	-	-	-																				
NCA24.RES.0081.01	15a Ballantine Drive Korora New South Wales 2450	Residential	NCA24	43	44	75	58	53	45	39	49	65	-	-	-	-	4	-	-																				
NCA24.RES.0082.01	6 Breakers Way Korora New South Wales 2450	Residential	NCA24	<35	<35	75	58	53	45	39	49	65	-	-	-	-	-	-	-																				
NCA24.RES.0083.01	2 Tranquility Drive Korora New South Wales 2450	Residential	NCA24	<35	<35	75	58	53	45	39	49	65	-	-	-	-	-	-	-																				
NCA24.RES.0084.01	4 Seaside Close Korora New South Wales 2450	Residential	NCA24	<35	36	75	58	53	45	39	49	65	-	-	-	-	-	-	-																				
NCA24.RES.0085.01	1 Tranquility Drive Korora New South Wales 2450	Residential	NCA24	<35	<35	75	58	53	45	39	49	65	-	-	-	-	-	-	-																				
NCA24.RES.0086.01	9 Tranquility Drive Korora New South Wales 2450	Residential	NCA24	45	48	75	58	53	45	39	49	65	-	-	-	-	6	-	-																				
NCA24.RES.0087.01	11 Tranquility Drive Korora New South Wales 2450	Residential	NCA24	38	42	75	58	53	45	39	49	65	-	-	-	-	-	-	-																				
NCA24.RES.0088.01	11 Tranquility Drive Korora New South Wales 2450	Residential	NCA24	40	45	75	58	53	45	39	49	65	-	-	-	-	1	-	-																				
NCA24.RES.0089.01	6 Bay View Place Coffs Harbour New South Wales 2450	Residential	NCA24	37	38	75	58	53	45	39	49	65	-	-	-	-	-	-	-																				
NCA24.RES.0089.02	Resort Road Coffs Harbour New South Wales 2450	Residential	NCA24	37	37	75	58	53	45	39	49	65	-	-	-	-	-	-	-																				
NCA24.RES.0090.01	10 Lagoona Close Korora New South Wales 2450	Residential	NCA24	<35	<35	75	58	53	45	39	49	65	-	-	-	-	-	-	-																				
NCA24.RES.0091.01	5 Breakers Way Korora New South Wales 2450	Residential	NCA24	<35	<35	75	58	53	45	39	49	65	-	-	-	-	-	-	-																				
NCA24.RES.0092.01	7 Lagoona Close Korora New South Wales 2450	Residential	NCA24	<35	<35	75	58	53	45	39	49	65	-	-	-	-	-	-	-																				
NCA24.RES.0094.01	Resort Drive Coffs Harbour New South Wales 2450	Residential	NCA24	35	36	75	58	53	45	39	49	65	-	-	-	-	-	-	-																				
NCA24.RES.0094.02	Resort Road Coffs Harbour New South Wales 2450	Residential	NCA24	35	36	75	58	53	45	39	49	65	-	-	-	-	-	-	-																				
NCA24.RES.0095.01	14 Tranquility Drive Korora New South Wales 2450	Residential	NCA24	<35	40	75	58	53	45	39	49	65	-	-	-	-	-	-	-																				
NCA24.RES.0096.01	5b Breakers Way Korora New South Wales 2450	Residential	NCA24	<35	<35	75	58	53	45	39	49	65	-	-	-	-	-	-	-																				
NCA24.RES.0098.01	7 Bay View Place Korora New South Wales 2450	Residential	NCA24	<35	<35	75	58	53	45	39	49	65	-	-	-	-	-	-	-																				
NCA24.RES.0099.01	17 Tranquility Drive Korora New South Wales 2450	Residential	NCA24	<35	39	75	58	53	45	39	49	65	-	-	-	-	-	-	-																				
NCA24.RES.0100.01	1b Breakers Way Korora New South Wales 2450	Residential	NCA24	40	40	75	58	53	45	39	49	65	-	-	-	-	1	-	-																				
NCA24.RES.0101.01	7a Tranquility Drive Korora New South Wales 2450	Residential	NCA24	43	46	75	58	53	45	39	49	65	-	-	-	-	4	-	-																				
NCA24.RES.0102.01	6 Lagoona Close Korora New South Wales 2450	Residential	NCA24	<35	<35	75	58	53	45	39	49	65	-	-	-	-	-	-	-																				
NCA24.RES.0103.01	8 Breakers Way Korora New South Wales 2450	Residential	NCA24	<35	<35	75	58	53	45	39	49	65	-	-	-	-	-	-	-																				
NCA24.RES.0104.01	6 Bay View Place Korora New South Wales 2450	Residential	NCA24	<35	<35	75	58	53	45	39	49	65	-	-	-	-	-	-	-																				
NCA24.RES.0105.01	2 Lagoona Close Korora New South Wales 2450	Residential	NCA24	36	36	75	58	53	45	39	49	65	-	-	-	-	-	-	-																				
NCA24.RES.0106.01	Resort Drive Coffs Harbour New South Wales 2450	Residential	NCA24	36	36	75	58	53	45	39	49	65	-	-	-	-	-	-	-																				
NCA24.RES.0106.02	Resort Road Coffs Harbour New South Wales 2450	Residential	NCA24	36	36	75	58	53	45	39	49	65	-	-	-	-	-	-	-																				
NCA24.RES.0107.01	15 Ballantine Drive Korora New South Wales 2450	Residential	NCA24	41	42	75	58	53	45	39	49	65	-	-	-	-	2	-	-																				
NCA24.RES.0108.01	5 Lagoona Close Korora New South Wales 2450	Residential	NCA24	<35	<35	75	58	53	45	39	49	65	-	-	-	-	-	-	-																				
NCA24.RES.0109.01	8 Lagoona Close Korora New South Wales 2450	Residential	NCA24	<35	<35	75	58	53	45	39	49	65	-	-	-	-	-	-	-																				
NCA24.RES.0110.01	3 Lagoona Close Korora New South Wales 2450	Residential	NCA24	<35	<35	75	58	53	45	39	49	65	-	-	-	-	-	-	-																				
NCA24.RES.0111.01	3 Tranquility Drive Korora New South Wales 2450	Residential	NCA24	<35	35	75	58	53	45	39	49	65	-	-	-	-	-	-	-																				
NCA24.RES.0112.01	2a Lagoona Close Korora New South Wales 2450	Residential	NCA24	37	37	75	58	53	45	39	49	65	-	-	-	-	-	-	-																				
NCA24.RES.0113.01	4 Lagoona Close Korora New South Wales 2450	Residential	NCA24	<35	<35	75	58	53	45	39	49	65	-	-	-	-	-	-	-																				
NCA24.RES.0114.01	4 Nautical Close Korora New South Wales 2450	Residential	NCA24	48	50	75	58	53	45	39	49	65	-	-	-	3	9	1	-																				
NCA24.RES.0115.01	9 Breakers Way Korora New South Wales 2450	Residential	NCA24	<35	<35	75	58	53	45	39	49	65	-	-	-	-	-	-	-																				
NCA24.RES.0116.01	1 Five Islands Drive Coffs Harbour New South Wales 2450	Residential	NCA24	35	36	75	58	53	45	39	49	65	-	-	-	-	-	-	-																				
NCA24.RES.0117.01	3 Breakers Way Korora New South Wales 2450	Residential	NCA24	35	35	75	58	53	45	39	49	65	-	-	-	-	-	-	-																				
NCA24.RES.0118.01	3 Bay View Place Korora New South Wales 2450	Residential	NCA24	<35	<35	75	58	53	45	39	49	65	-	-	-	-	-	-	-																				
NCA24.RES.0119.01	7 Seaside Close Korora New South Wales 2450	Residential	NCA24	<35	38	75	58	53	45	39	49	65	-	-	-	-	-	-	-																				
NCA24.RES.0120.01	1 Lagoona Close Korora New South Wales 2450	Residential	NCA24	<35	<35	75	58	53	45	39	49	65	-	-	-	-	-	-	-																				
NCA24.RES.0121.01	129 James Small Drive Korora New South Wales 2450	Residential	NCA24	<35	38	75	58	53	45	39	49	65	-	-	-	-	-	-	-																				
NCA24.RES.0122.01	4 Tranquility Drive Korora New South Wales 2450	Residential	NCA24	<35	<35	75	58	53	45	39	49	65	-	-	-	-	-	-	-																				
NCA24.RES.0123.01	6 Coastwatch Close Korora New South Wales 2450	Residential	NCA24	<35	<35	75	58	53	45	39	49	65	-	-	-	-	-	-	-																				
NCA24.RES.0124.01	4 Korora Bay Drive Korora New South Wales 2450	Residential	NCA24	<35	36	75	58	53	45	39	49	65	-	-	-	-	-	-	-																				
NCA24.RES.0125.01	7a Breakers Way Korora New South Wales 2450	Residential	NCA24	<35	<35	75	58	53	45	39	49	65	-	-	-	-	-	-	-																				
NCA24.RES.0126.01	6a Sandy Beach Road Korora New South Wales 2450	Residential	NCA24	<35	<35	75	58	53	45	39	49	65	-	-	-	-	-	-	-																				
NCA24.RES.0127.01	16 Breakers Way Korora New South Wales 2450	Residential	NCA24	<35	<35	75	58	53	45	39	49	65	-	-	-	-	-	-	-																				
NCA24.RES.0128.01	13 Seaside Close Korora New South Wales 2450	Residential	NCA24	<35	37	75	58	53	45	39	49	65	-	-	-	-	-	-	-																				
NCA24.RES.0129.01	5b Breakers Way Korora New South Wales 2450	Residential	NCA24	<35	<35	75	58	53	45	39	49	65	-	-	-	-	-	-	-																				
NCA24.RES.0130.01	4 Nautical Close Korora New South Wales 2450	Residential	NCA24	44	45	75	58	53	45	39	49	65	-	-	-	-	5	-	-																				
NCA24.RES.0131.01	21 Tranquility Drive Korora New South Wales 2450	Residential	NCA24	37	43	75	58	53	45	39	49	65	-	-	-	-	-	-	-																				
NCA24.RES.0132.01	4 Seaside Close Korora New South Wales 2450	Residential	NCA24	<35	35	75	58	53	45	39	49	65	-	-	-	-	-	-	-																				
NCA24.RES.0133.01	5b Breakers Way Korora New South Wales 2450	Residential	NCA24	<35	<35	75	58	53	45	39	49	65	-	-	-	-	-	-	-																				
NCA24.RES.0134.01	9 Breakers Way Korora New South Wales 2450	Residential	NCA24	<35	<35	75	58	53	45	39	49	65	-	-	-	-	-	-	-																				
NCA24.RES.0135.01	8 Seaside Close Korora New South Wales 2450	Residential	NCA24	<35	<35	75	58	53	45	39	49	65	-	-	-	-	-	-	-																				
NCA24.RES.0136.01	1 Seaside Close Korora New South Wales 2450	Residential	NCA24	<35	39	75	58	53	45	39	49	65	-	-	-	-	-	-	-																				
NCA24.RES.0137.01	6 Korora Bay Drive Korora New South Wales 2450	Residential	NCA24	<35	<35	75	58	53	45	39	49	65	-	-	-	-	-	-	-																				
NCA24.RES.0138.01	11 Ballantine Drive Korora New South Wales 2450	Residential	NCA24	45	46	75	58	53	45	39	49	65	-	-	-	-	6	-	-																				
NCA24.RES.0139.01	3a Breakers Way Korora New South Wales 2450	Residential	NCA24	<35	35	75	58	53	45	39	49	65	-	-	-	-	-	-	-																				
NCA24.RES.0140.01	22 Breakers Way Korora New South Wales 2450	Residential	NCA24	<35	<35	75	58	53	45	39	49	65	-	-	-	-	-	-	-																				
NCA24.RES.0141.01	7a Tranquility Drive Korora New South Wales 2450	Residential	NCA24	44	46	75	58	53	45	39	49	65	-	-	-	-	5	-	-																				
NCA25.COM.0001.01	64 James Small Drive Korora New South Wales 2450	Commercial	NCA25	<35	38	-	70	70	-	-	-	-	-	-	-	-	-	-	-																				
NCA25.RES.0001.01	95a James Small Drive Korora New South Wales 2450	Residential	NCA25	36	40	75	58	53	45	39	49	65	-	-	-	-	-	-	-																				

Receiver ID	Address	Receiver type	Study area	Predicted construction noise level		Construction Noise Management Levels, dBLAeq 15minute						65 max	Exceedances, dB							65 max	Triggers for additional mitigation																						Sleep disturbance screening criterion	Sleep disturbance >65 max
						Standard Hours		Outside of Standard Hours			Sleep Disturbance (Screening RBL+15[7])		Standard Hours		Outside of Standard Hours			Sleep Disturbance (Screening RBL+15[7])		All Hours	Standard Hours					Outside of Standard Hours																		
																					Daytime					Daytime					Evening					Night						
				LAeq	LAmax	Highly noise affected	Noise affected (RBL+10 dB)	Noise affected (RBL+5dB)					Highly noise affected	Noise affected (>RBL+10 dB)	Noise affected (RBL + 5dB)					Highly noise affected >75dBA	Noticeable >NML	Clearly audible >NML+10	Moderately intrusive <=NML+20	Highly intrusive >NML+20	Noticeable >NML	Clearly audible >NML+15	Moderately intrusive <=NML+25	Highly intrusive >NML+25	Noticeable >NML	Clearly audible >NML+15	Moderately intrusive <=NML+25	Highly intrusive >NML+25	Noticeable >NML	Clearly audible >NML+15	Moderately intrusive <=NML+25	Highly intrusive >NML+25		
						Day[3]	Day[3]	Day[4]	Evening[5]	Night[6]			Day[3]	Day[3]	Day[4]	Evening[5]	Night[6]																										
NCA25.RES.0002.01	44 Parkes Drive Korora New South Wales 2450	Residential	NCA25	<35	<35	75	58	53	45	39	49	65	-	-	-	-	-	-	-																						
NCA25.RES.0003.01	48 Parkes Drive Korora New South Wales 2450	Residential	NCA25	<35	<35	75	58	53	45	39	49	65	-	-	-	-	-	-	-																						
NCA25.RES.0004.01	46a Parkes Drive Korora New South Wales 2450	Residential	NCA25	<35	<35	75	58	53	45	39	49	65	-	-	-	-	-	-	-																						
NCA25.RES.0006.01	17 Albert Chappell Drive Korora New South Wales 2450	Residential	NCA25	<35	<35	75	58	53	45	39	49	65	-	-	-	-	-	-	-																						
NCA25.RES.0007.01	95 James Small Drive Korora New South Wales 2450	Residential	NCA25	<35	35	75	58	53	45	39	49	65	-	-	-	-	-	-	-																						
NCA25.RES.0008.01	42 Parkes Drive Korora New South Wales 2450	Residential	NCA25	<35	<35	75	58	53	45	39	49	65	-	-	-	-	-	-	-																						
NCA25.RES.0009.01	46 Parkes Drive Korora New South Wales 2450	Residential	NCA25	<35	<35	75	58	53	45	39	49	65	-	-	-	-	-	-	-																						
NCA25.RES.0010.01	95 James Small Drive Korora New South Wales 2450	Residential	NCA25	36	40	75	58	53	45	39	49	65	-	-	-	-	-	-	-																						
NCA25.RES.0011.01	95 James Small Drive Korora New South Wales 2450	Residential	NCA25	36	39	75	58	53	45	39	49	65	-	-	-	-	-	-	-																						
NCA25.RES.0012.01	95a James Small Drive Korora New South Wales 2450	Residential	NCA25	<35	37	75	58	53	45	39	49	65	-	-	-	-	-	-	-																						
NCA25.RES.0013.01	95 James Small Drive Korora New South Wales 2450	Residential	NCA25	35	39	75	58	53	45	39	49	65	-	-	-	-	-	-	-																						
NCA25.RES.0014.01	95 James Small Drive Korora New South Wales 2450	Residential	NCA25	36	40	75	58	53	45	39	49	65	-	-	-	-	-	-	-																						
NCA25.RES.0015.01	95 James Small Drive Korora New South Wales 2450	Residential	NCA25	35	39	75	58	53	45	39	49	65	-	-	-	-	-	-	-																						
NCA25.RES.0016.01	95 James Small Drive Korora New South Wales 2450	Residential	NCA25	36	40	75	58	53	45	39	49	65	-	-	-	-	-	-	-																						
NCA25.RES.0017.01	95 James Small Drive Korora New South Wales 2450	Residential	NCA25	36	40	75	58	53	45	39	49	65	-	-	-	-	-	-	-																						
NCA25.RES.0018.01	95a James Small Drive Korora New South Wales 2450	Residential	NCA25	36	39	75	58	53	45	39	49	65	-	-	-	-	-	-	-																						
NCA25.RES.0019.01	95 James Small Drive Korora New South Wales 2450	Residential	NCA25	<35	37	75	58	53	45	39	49	65	-	-	-	-	-	-	-																						
NCA25.RES.0020.01	95a James Small Drive Korora New South Wales 2450	Residential	NCA25	36	40	75	58	53	45	39	49	65	-	-	-	-	-	-	-																						
NCA25.RES.0021.01	95a James Small Drive Korora New South Wales 2450	Residential	NCA25	36	40	75	58	53	45	39	49	65	-	-	-	-	-	-	-																						
NCA25.RES.0022.01	95a James Small Drive Korora New South Wales 2450	Residential	NCA25	35	38	75	58	53	45	39	49	65	-	-	-	-	-	-	-																						
NCA25.RES.0023.01	6a Parkes Drive Korora New South Wales 2450	Residential	NCA25	<35	35	75	58	53	45	39	49	65	-	-	-	-	-	-	-																						
NCA25.RES.0024.01	95 James Small Drive Korora New South Wales 2450	Residential	NCA25	35	39	75	58	53	45	39	49	65	-	-	-	-	-	-	-																						
NCA25.RES.0025.01	95a James Small Drive Korora New South Wales 2450	Residential	NCA25	36	39	75	58	53	45	39	49	65	-	-	-	-	-	-	-																						
NCA25.RES.0026.01	95 James Small Drive Korora New South Wales 2450	Residential	NCA25	<35	36	75	58	53	45	39	49	65	-	-	-	-	-	-	-																						
NCA25.RES.0027.01	36 Parkes Drive Korora New South Wales 2450	Residential	NCA25	<35	<35	75	58	53	45	39	49	65	-	-	-	-	-	-	-																						
NCA25.RES.0028.01	44 James Small Drive Korora New South Wales 2450	Residential	NCA25	<35	35	75	58	53	45	39	49	65	-	-	-	-	-	-	-																						
NCA25.RES.0029.01	10 Albert Chappell Drive Korora New South Wales 2450	Residential	NCA25	<35	<35	75	58	53	45	39	49	65	-	-	-	-	-	-	-																						
NCA25.RES.0030.01	95 James Small Drive Korora New South Wales 2450	Residential	NCA25	<35	36	75	58	53	45	39	49	65	-	-	-	-	-	-	-																						
NCA25.RES.0031.01	2 Tropic Lodge Place Korora New South Wales 2450	Residential	NCA25	<35	35	75	58	53	45	39	49	65	-	-	-	-	-	-	-																						
NCA25.RES.0032.01	95a James Small Drive Korora New South Wales 2450	Residential	NCA25	35	38	75	58	53	45	39	49	65	-	-	-	-	-	-	-																						
NCA25.RES.0034.01	54 James Small Drive Korora New South Wales 2450	Residential	NCA25	<35	36	75	58	53	45	39	49	65	-	-	-	-	-	-	-																						
NCA25.RES.0035.01	4 Albert Chappell Drive Korora New South Wales 2450	Residential	NCA25	35	38	75	58	53	45	39	49	65	-	-	-	-	-	-	-																						
NCA25.RES.0036.01	15 Albert Chappell Drive Korora New South Wales 2450	Residential	NCA25	<35	<35	75	58	53	45	39	49	65	-	-	-	-	-	-	-																						
NCA25.RES.0037.01	2 Albert Chappell Drive Korora New South Wales 2450	Residential	NCA25	37	40	75	58	53	45	39	49	65	-	-	-	-	-	-	-																						
NCA25.RES.0038.01	20 Shell Cove Lane Korora New South Wales 2450	Residential	NCA25	<35	<35	75	58	53	45	39	49	65	-	-	-	-	-	-	-																						
NCA25.RES.0039.01	46 James Small Drive Korora New South Wales 2450	Residential	NCA25	<35	35	75	58	53	45	39	49	65	-	-	-	-	-	-	-																						
NCA25.RES.0040.01	2 Ascot Close Korora New South Wales 2450	Residential	NCA25	<35	35	75	58	53	45	39	49	65	-	-	-	-	-	-	-																						
NCA25.RES.0041.01	8 Tropic Lodge Place Korora New South Wales 2450	Residential	NCA25	<35	<35	75	58	53	45	39	49	65	-	-	-	-	-	-	-																						
NCA25.RES.0042.01	8 Tropic Lodge Place Korora New South Wales 2450	Residential	NCA25	<35	<35	75	58	53	45	39	49	65	-	-	-	-	-	-	-																						
NCA25.RES.0043.01	80 James Small Drive Korora New South Wales 2450	Residential	NCA25	<35	38	75	58	53	45	39	49	65	-	-	-	-	-	-	-																						
NCA25.RES.0044.01	6 Albert Chappell Drive Korora New South Wales 2450	Residential	NCA25	<35	37	75	58	53	45	39	49	65	-	-	-	-	-	-	-																						
NCA25.RES.0045.01	40 Parkes Drive Korora New South Wales 2450	Residential	NCA25	<35	<35	75	58	53	45	39	49	65	-	-	-	-	-	-	-																						
NCA25.RES.0046.01	9b Malibu Drive Korora New South Wales 2450	Residential	NCA25	<35	35	75	58	53	45	39	49	65	-	-	-	-	-	-	-																						
NCA25.RES.0047.01	82 James Small Drive Korora New South Wales 2450	Residential	NCA25	<35	37	75	58	53	45	39	49	65	-	-	-	-	-	-	-																						
NCA25.RES.0048.01	12 Malibu Drive Korora New South Wales 2450	Residential	NCA25	<35	<35	75	58	53	45	39	49	65	-	-	-	-	-	-	-																						
NCA25.RES.0049.01	48a James Small Drive Korora New South Wales 2450	Residential	NCA25	<35	35	75	58	53	45	39	49	65	-	-	-	-	-	-	-																						
NCA25.RES.0050.01	13 Malibu Drive Korora New South Wales 2450	Residential	NCA25	<35	<35	75	58	53	45	39	49	65	-	-	-	-	-	-	-																						
NCA25.RES.0051.01	6b Albert Chappell Drive Korora New South Wales 2450	Residential	NCA25	<35	36	75	58	53	45	39	49	65	-	-	-	-	-	-	-																						
NCA25.RES.0053.01	10-12 Tropic Lodge Place Korora New South Wales 2450	Residential	NCA25	35	37	75	58	53	45	39	49	65	-	-	-	-	-	-	-																						
NCA25.RES.0054.01	42 James Small Drive Korora New South Wales 2450	Residential	NCA25	<35	35	75	58	53	45	39	49	65	-	-	-	-	-	-	-																						
NCA25.RES.0055.01	40 Parkes Drive Korora New South Wales 2450	Residential	NCA25	<35	<35	75	58	53	45	39	49	65	-	-	-	-	-	-	-																						
NCA25.RES.0057.01	95 James Small Drive Korora New South Wales 2450	Residential	NCA25	35	39	75	58	53	45	39	49	65	-	-	-	-	-	-	-																						
NCA25.RES.0061.01	4 Ascot Close Korora New South Wales 2450	Residential	NCA25	35	37	75	58	53	45	39	49	65	-	-	-	-	-	-	-																						
NCA25.RES.0062.01	17 Links Avenue Korora New South Wales 2450	Residential	NCA25	<35	<35	75	58	53	45	39	49	65	-	-	-	-	-	-	-																						
NCA25.RES.0063.01	5 Ainslie Road Korora New South Wales 2450	Residential	NCA25	35	36	75	58	53	45	39	49	65	-	-	-	-	-	-	-																						
NCA25.RES.0064.01	95 James Small Drive Korora New South Wales 2450	Residential	NCA25	<35	<35	75	58	53	45	39	49	65	-	-	-	-	-	-	-																						
NCA25.RES.0065.01	3 Ainslie Road Korora New South Wales 2450	Residential	NCA25	<35	35	75	58	53	45	39	49	65	-	-	-	-	-	-	-																						
NCA25.RES.0067.01	6 Parkes Drive Korora New South Wales 2450	Residential	NCA25	<35	<35	75	58	53	45	39	49	65	-	-	-	-	-	-	-																						
NCA25.RES.0068.01	5 Parkes Drive Korora New South Wales 2450	Residential	NCA25	<35	<35	75	58	53	45	39	49	65	-	-	-	-	-	-	-																						
NCA25.RES.0069.01	15 Links Avenue Korora New South Wales 2450	Residential	NCA25	<35	<35	75	58	53	45	39	49	65	-	-	-	-	-	-	-																						
NCA25.RES.0070.01	3 Laurel Street Korora New South Wales 2450	Residential	NCA25	<35	<35	75	58	53	45	39	49	65	-	-	-	-	-	-	-																						
NCA25.RES.0071.01	5 Laurel Street Korora New South Wales 2450	Residential	NCA25	<35	<35	75	58	53	45	39	49	65	-	-	-	-	-	-	-																						
NCA25.RES.0072.01	3 Parkes Drive Korora New South Wales 2450	Residential	NCA25	<35	<35	75	58	53	45	39	49	65	-	-	-	-	-	-	-																						
NCA25.RES.0073.01	2 Parkes Drive Korora New South Wales 2450	Residential	NCA25	35	36	75	58	53	45	39	49	65	-	-	-	-	-	-	-																						
NCA25.RES.0074.01	1 Parkes Drive Korora New South Wales 2450	Residential	NCA25	<35	<35	75	58	53	45	39	49	65	-	-	-	-	-	-	-																						
NCA25.RES.0075.01	6 Ainslie Road Korora New South Wales 2450	Residential	NCA25	<35	35	75	58	53	45	39	49	65	-	-	-	-	-	-	-																						
NCA25.RES.0076.01	4 Ainslie Road Korora New South Wales 2450	Residential	NCA25	<35	<35	75	58	53	45	39	49	65	-	-	-	-	-	-	-																						
NCA25.RES.0077.01	4 Parkes Drive Korora New South Wales 2450	Residential	NCA25	<35	36	75	58	53	45	39	49	65	-	-	-	-	-	-	-																						
NCA25.RES.0078.01	6 Laurel Street Korora New South Wales 2450	Residential	NCA25	36	36	75	58	53	45	39	49	65	-	-	-	-	-	-	-																						
NCA25.RES.0079.01	8 Laurel Street Korora New South Wales 2450	Residential	NCA25	35	35	75	58	53	45	39	49	65	-	-	-	-	-	-	-																						
NCA25.RES.0080.01	4 Laurel Street Korora New South Wales 2450	Residential	NCA25	35	36	75	58	53	45	39	49	65	-	-	-	-	-	-	-																						
NCA25.RES.0081.01	2 Laurel Street Korora New South Wales 2450	Residential	NCA25	35	36	75	58	53	45	39	49	65	-	-	-	-	-	-	-																						
NCA25.RES.0082.01	2 Laurel Street Korora New South Wales 2450	Residential	NCA25	35	35	75	58	53	45	39	49	65	-	-	-	-	-	-	-																						
NCA25.RES.0083.01	14 Parkes Drive Korora New South Wales 2450	Residential	NCA25	36	36	75	58	53	45	39	49	65	-	-	-	-	-	-	-																						
NCA25.RES.0084.01	16 Parkes Drive Korora New South Wales 2450	Residential	NCA25	35	36	75	58	53	45	39	49	65	-	-	-	-	-	-	-																						
NCA25.RES.0085.01	12 Parkes Drive Korora New South Wales 2450	Residential	NCA25	35	35	75	58	53	45	39	49	65	-	-	-	-	-	-	-																						
NCA25.RES.0086.01	13 Links Avenue Korora New South Wales 2450	Residential	NCA25	<35	<35	75	58	53	45	39	49	65	-	-	-	-	-	-	-																						
NCA25.RES.0087.01	11 Links Avenue Korora New South Wales 2450	Residential	NCA25	<35	<35	75	58	53	45	39	49	65	-	-	-	-	-	-	-																						
NCA25.RES.0088.01	7 Links Avenue Korora New South Wales 2450	Residential	NCA25	<35	<35	75	58	53	45	39	49	65	-	-	-	-	-	-	-																						
NCA25.RES.0089.01	15 Parkes Drive Korora New South Wales 2450	Residential	NCA25	<35	<35	75	58	53	45	39	49	65	-	-	-	-	-	-	-																						
NCA25.RES.0090.01	17 Parkes Drive Korora New South Wales 2450	Residential	NCA25	<35	<35	75	58	53	45	39	49	65	-	-	-	-	-	-	-																						
NCA25.RES.0091.01	29 Parkes Drive Korora New South Wales 2450	Residential	NCA25	<35	<35	75	58	53	45	39	49	65	-	-	-	-	-	-	-																						
NCA25.RES.0092.01	25 Parkes Drive Korora New South Wales 2450	Residential	NCA25	<35	<35	75	58	53	45	39	49	65	-	-	-	-	-	-	-																						
NCA25.RES.0093.01	27 Parkes Drive Korora New South Wales 2450	Residential	NCA25	<35	<35	75	58	53	45	39	49	65	-	-	-	-	-	-	-																						
NCA25.RES.0094.01	3a Ascot Close Korora New South Wales 2450	Residential	NCA25	36	36	75	58	53	45	39	49	65	-	-	-	-	-	-	-																						
NCA25.RES.0095.01	56 Parkes Drive Korora New South Wales 2450	Residential	NCA25	35	35	75	58	53	45	39	49	65	-	-	-	-	-	-	-																						
NCA25.RES.0096.01	13 Parkes Drive Korora New South Wales 2450	Residential	NCA25	35	35	75	58	53	45	39	49	65	-	-	-	-	-	-	-																						
NCA25.RES.0097.01	5 Ascot Close Korora New South Wales 2450	Residential	NCA25	35	37	75	58	53	45	39	49	65	-	-	-	-	-	-	-																						
NCA25.RES.0098.01	11 Parkes Drive Korora New South Wales 2450	Residential	NCA25	35	36	75	58	53	45	39	49	65	-	-	-	-	-	-	-																						
NCA25.RES.0099.01	3 Ascot Close Korora New South Wales 2450	Residential	NCA25	35	36	75	58	53	45	39	49	65	-	-	-	-	-	-	-																						
NCA25.RES.0100.01	8 Parkes Drive Korora New South Wales 2450	Residential	NCA25	<35	<35	75	58	53	45	39	49	65	-	-	-	-	-	-	-																						
NCA25.RES.0101.01	10 Parkes Drive Korora New South Wales 2450	Residential	NCA25	35	35	75	58	53	45	39	49	65	-	-	-	-	-	-	-																						
NCA25.RES.0102.01	50 Parkes Drive Korora New South Wales 2450	Residential	NCA25	<35	<35	75	58	53	45	39	49	65	-	-	-	-	-	-	-																						
NCA25.RES.0103.01	54 Parkes Drive Korora New South Wales 2450	Residential	NCA25	<35	35	75	58	53	45	39	49	65	-	-	-	-	-	-	-																						
NCA25.RES.0104.01	52 Parkes Drive Korora New South Wales 2450	Residential	NCA25	<35	<35	75	58	53	45	39	49	65	-	-	-	-	-	-	-																						
NCA25.RES.0105.01	50 James Small Drive Korora New South Wales 2450	Residential	NCA25	<35	35	75	58	53	45	39	49	65	-	-	-	-	-	-	-																						
NCA25.RES.0106.01	3 Fern Tree Place Korora New South Wales 2450	Residential	NCA25	<35	35	75	58	53	45	39	49	65	-	-	-	-	-	-	-																						
NCA25.RES.0107.01	8 Sandy Beach Road Korora New South Wales 2450	Residential	NCA25	<35	<35	75	58	53	45	39	49	65	-	-	-	-	-	-	-																						
NCA25.RES.0108.01	12 Sandy Beach Road Korora New South Wales 2450	Residential	NCA25	<35	<35	75	58	53	45	39	49	65	-	-	-	-	-	-	-																						
NCA25.RES.0109.01	10 Sandy Beach Road Korora New South Wales 2450	Residential	NCA25	<35	<35	75	58	53	45	39	49	65	-	-	-	-	-	-	-																						
NCA25.RES.0110.01	50 James Small Drive Korora New South Wales 2450	Residential	NCA25	<35	35	75	58	53	45	39	49	65	-	-	-	-	-	-	-																						
NCA25.RES.0111.01	32 Parkes Drive Korora New South Wales 2450	Residential	NCA25	<35	<35	75	58	53	45	39	49	65	-	-	-	-	-	-	-																						
NCA25.RES.0112.01	34 Parkes Drive Korora New South Wales 2450	Residential	NCA25	<35	<35	75	58	53	45	39	49	65	-	-	-	-	-	-	-																						
NCA25.RES.0113.01	21 Fern Tree Place Korora New South Wales 2450	Residential	NCA25	38	41	75	58	53	45	39	49	65	-	-	-	-	-	-	-																						
NCA25.RES.0114.01	13a Tropic Lodge Place Korora New South Wales 2450	Residential	NCA25	35	36	75	58	53	45	39	49	65	-	-	-	-	-	-	-																						
NCA25.RES.0115.01	13a Tropic Lodge Place Korora New South Wales 2450	Residential	NCA25	<35	<35	75	58	53	45	39	49	65	-	-	-	-	-	-	-																						
NCA25.RES.0116.01	13a Tropic Lodge Place Korora New South Wales 2450	Residential	NCA25	<35	35	75	58	53	45	39	49	65	-	-	-	-	-	-	-																						
NCA25.RES.0117.01	6 Bruce Taylor Circuit Korora New South Wales 2450	Residential	NCA25	37	39	75	58	53	45	39	49	65	-	-	-	-	-	-	-																						
NCA25.RES.0118.01	10-12 Tropic Lodge Place Korora New South Wales 2450	Residential	NCA25	36	37	75	58	53	45	39	49	65	-	-	-	-	-	-	-																						
NCA25.RES.0119.01	13a Tropic Lodge Place Korora New South Wales 2450	Residential	NCA25	<35	<35	75	58	53	45	39	49	65	-	-	-	-	-	-	-																						
NCA25.RES.0120.01	16 Sandy Beach Road Korora New South Wales 2450	Residential	NCA25	<35	<35	75	58	53	45	39	49	65	-	-	-	-	-	-	-																						
NCA25.RES.0121.01	14 Sandy Beach Road Korora New South Wales 2450	Residential	NCA25	<35	<35	75	58	53	45	39	49	65	-	-	-	-	-	-	-																						

Receiver ID	Address	Receiver type	Study area	Predicted construction noise level		Construction Noise Management Levels, dBLAeq 15minute						65 max	Exceedances, dB							65 max	Triggers for additional mitigation																								Sleep disturbance screening criterion	Sleep disturbance >65 max
						Standard Hours		Outside of Standard Hours			Sleep Disturbance (Screening RBL+15[7])		Standard Hours		Outside of Standard Hours			Sleep Disturbance (Screening RBL+15[7])		All Hours	Standard Hours					Outside of Standard Hours																				
																					Daytime					Daytime					Evening					Night									
				LAeq	LAmax	Highly noise affected	Noise affected (RBL+10 dB)	Noise affected (RBL+5dB)					Highly noise affected	Noise affected (>RBL+10 dB)	Noise affected (RBL + 5dB)					Highly noise affected >75dBA	Noticeable >NML	Clearly audible >NML+10	Moderately intrusive <=NML+20	Highly intrusive >NML+20	Noticeable >NML	Clearly audible >NML+15	Moderately intrusive <=NML+25	Highly intrusive >NML+25	Noticeable >NML	Clearly audible >NML+15	Moderately intrusive <=NML+25	Highly intrusive >NML+25	Noticeable >NML	Clearly audible >NML+15	Moderately intrusive <=NML+25	Highly intrusive >NML+25		
						Day[3]	Day[3]	Day[4]	Evening[5]	Night[6]			Day[3]	Day[3]	Day[4]	Evening[5]	Night[6]																											
NCA25.RES.0122.01	18 Sandy Beach Road Korora New South Wales 2450	Residential	NCA25	<35	<35	75	58	53	45	39	49	65	-	-	-	-	-	-	-																							
NCA25.RES.0123.01	40 James Small Drive Korora New South Wales 2450	Residential	NCA25	<35	35	75	58	53	45	39	49	65	-	-	-	-	-	-	-																							
NCA25.RES.0124.01	20 Sandy Beach Road Korora New South Wales 2450	Residential	NCA25	<35	<35	75	58	53	45	39	49	65	-	-	-	-	-	-	-																							
NCA25.RES.0125.01	11 Fern Tree Place Korora New South Wales 2450	Residential	NCA25	<35	37	75	58	53	45	39	49	65	-	-	-	-	-	-	-																							
NCA25.RES.0126.01	9 Fern Tree Place Korora New South Wales 2450	Residential	NCA25	<35	37	75	58	53	45	39	49	65	-	-	-	-	-	-	-																							
NCA25.RES.0127.01	11a Fern Tree Place Korora New South Wales 2450	Residential	NCA25	<35	38	75	58	53	45	39	49	65	-	-	-	-	-	-	-																							
NCA25.RES.0128.01	13 Fern Tree Place Korora New South Wales 2450	Residential	NCA25	35	39	75	58	53	45	39	49	65	-	-	-	-	-	-	-																							
NCA25.RES.0129.01	13a Fern Tree Place Korora New South Wales 2450	Residential	NCA25	<35	38	75	58	53	45	39	49	65	-	-	-	-	-	-	-																							
NCA25.RES.0130.01	3 Arden Street Korora New South Wales 2450	Residential	NCA25	35	35	75	58	53	45	39	49	65	-	-	-	-	-	-	-																							
NCA25.RES.0131.01	19 Parkes Drive Korora New South Wales 2450	Residential	NCA25	<35	<35	75	58	53	45	39	49	65	-	-	-	-	-	-	-																							
NCA25.RES.0132.01	23 Links Avenue Korora New South Wales 2450	Residential	NCA25	35	36	75	58	53	45	39	49	65	-	-	-	-	-	-	-																							
NCA25.RES.0133.01	21 Parkes Drive Korora New South Wales 2450	Residential	NCA25	<35	<35	75	58	53	45	39	49	65	-	-	-	-	-	-	-																							
NCA25.RES.0134.01	5 Links Avenue Korora New South Wales 2450	Residential	NCA25	35	35	75	58	53	45	39	49	65	-	-	-	-	-	-	-																							
NCA25.RES.0135.01	23 Parkes Drive Korora New South Wales 2450	Residential	NCA25	<35	<35	75	58	53	45	39	49	65	-	-	-	-	-	-	-																							
NCA25.RES.0136.01	17 Fern Tree Place Korora New South Wales 2450	Residential	NCA25	36	39	75	58	53	45	39	49	65	-	-	-	-	-	-	-																							
NCA25.RES.0137.01	84 James Small Drive Korora New South Wales 2450	Residential	NCA25	35	38	75	58	53	45	39	49	65	-	-	-	-	-	-	-																							
NCA25.RES.0138.01	97 James Small Drive Korora New South Wales 2450	Residential	NCA25	39	43	75	58	53	45	39	49	65	-	-	-	-	-	-	-																							
NCA25.RES.0139.01	11 Malibu Drive Korora New South Wales 2450	Residential	NCA25	<35	<35	75	58	53	45	39	49	65	-	-	-	-	-	-	-																							
NCA25.RES.0140.01	18 Parkes Drive Korora New South Wales 2450	Residential	NCA25	<35	35	75	58	53	45	39	49	65	-	-	-	-	-	-	-																							
NCA25.RES.0141.01	7 Malibu Drive Korora New South Wales 2450	Residential	NCA25	<35	35	75	58	53	45	39	49	65	-	-	-	-	-	-	-																							
NCA25.RES.0142.01	21 Korora Bay Drive Korora New South Wales 2450	Residential	NCA25	<35	<35	75	58	53	45	39	49	65	-	-	-	-	-	-	-																							
NCA25.RES.0143.01	25 Korora Bay Drive Korora New South Wales 2450	Residential	NCA25	<35	<35	75	58	53	45	39	49	65	-	-	-	-	-	-	-																							
NCA25.RES.0144.01	15 Fern Tree Place Korora New South Wales 2450	Residential	NCA25	36	39	75	58	53	45	39	49	65	-	-	-	-	-	-	-																							
NCA25.RES.0145.01	13 Tropic Lodge Place Korora New South Wales 2450	Residential	NCA25	<35	<35	75	58	53	45	39	49	65	-	-	-	-	-	-	-																							
NCA25.RES.0146.01	25 Fern Tree Place Korora New South Wales 2450	Residential	NCA25	41	43	75	58	53	45	39	49	65	-	-	-	-	2	-	-																							
NCA25.RES.0147.01	11 Tropic Lodge Place Korora New South Wales 2450	Residential	NCA25	<35	<35	75	58	53	45	39	49	65	-	-	-	-	-	-	-																							
NCA25.RES.0148.01	9 Tropic Lodge Place Korora New South Wales 2450	Residential	NCA25	<35	35	75	58	53	45	39	49	65	-	-	-	-	-	-	-																							
NCA25.RES.0149.01	10 Malibu Drive Korora New South Wales 2450	Residential	NCA25	<35	<35	75	58	53	45	39	49	65	-	-	-	-	-	-	-																							
NCA25.RES.0151.01	23 Fern Tree Place Korora New South Wales 2450	Residential	NCA25	40	42	75	58	53	45	39	49	65	-	-	-	-	1	-	-																							
NCA25.RES.0152.01	38 Parkes Drive Korora New South Wales 2450	Residential	NCA25	<35	<35	75	58	53	45	39	49	65	-	-	-	-	-	-	-																							
NCA25.RES.0153.01	6 Bellwood Place Korora New South Wales 2450	Residential	NCA25	<35	<35	75	58	53	45	39	49	65	-	-	-	-	-	-	-																							
NCA25.RES.0156.01	1 Bruce Taylor Circuit Korora New South Wales 2450	Residential	NCA25	38	39	75	58	53	45	39	49	65	-	-	-	-	-	-	-																							
NCA25.RES.0157.01	11 Bruce Taylor Circuit Korora New South Wales 2450	Residential	NCA25	39	40	75	58	53	45	39	49	65	-	-	-	-	-	-	-																							
NCA25.RES.0158.01	22 Parkes Drive Korora New South Wales 2450	Residential	NCA25	<35	<35	75	58	53	45	39	49	65	-	-	-	-	-	-	-																							
NCA25.RES.0159.01	4a Sandy Beach Road Korora New South Wales 2450	Residential	NCA25	<35	35	75	58	53	45	39	49	65	-	-	-	-	-	-	-																							
NCA25.RES.0160.01	4 Melrose Place Korora New South Wales 2450	Residential	NCA25	<35	<35	75	58	53	45	39	49	65	-	-	-	-	-	-	-																							
NCA25.RES.0161.01	24 Parkes Drive Korora New South Wales 2450	Residential	NCA25	<35	<35	75	58	53	45	39	49	65	-	-	-	-	-	-	-																							
NCA25.RES.0164.01	19 Korora Bay Drive Korora New South Wales 2450	Residential	NCA25	<35	<35	75	58	53	45	39	49	65	-	-	-	-	-	-	-																							
NCA25.RES.0165.01	17 Korora Bay Drive Korora New South Wales 2450	Residential	NCA25	<35	<35	75	58	53	45	39	49	65	-	-	-	-	-	-	-																							
NCA25.RES.0166.01	23 Bruce Taylor Circuit Korora New South Wales 2450	Residential	NCA25	40	41	75	58	53	45	39	49	65	-	-	-	-	1	-	-																							
NCA25.RES.0167.01	3 Melrose Place Korora New South Wales 2450	Residential	NCA25	<35	<35	75	58	53	45	39	49	65	-	-	-	-	-	-	-																							
NCA25.RES.0168.01	28 Bruce Taylor Circuit Korora New South Wales 2450	Residential	NCA25	<35	<35	75	58	53	45	39	49	65	-	-	-	-	-	-	-																							
NCA25.RES.0169.01	14 Bruce Taylor Circuit Korora New South Wales 2450	Residential	NCA25	<35	35	75	58	53	45	39	49	65	-	-	-	-	-	-	-																							
NCA25.RES.0170.01	23 Korora Bay Drive Korora New South Wales 2450	Residential	NCA25	<35	<35	75	58	53	45	39	49	65	-	-	-	-	-	-	-																							
NCA25.RES.0171.01	5 Melrose Place Korora New South Wales 2450	Residential	NCA25	<35	<35	75	58	53	45	39	49	65	-	-	-	-	-	-	-																							
NCA25.RES.0172.01	9 Tropic Lodge Place Korora New South Wales 2450	Residential	NCA25	<35	35	75	58	53	45	39	49	65	-	-	-	-	-	-	-																							
NCA25.RES.0173.01	9 Bruce Taylor Circuit Korora New South Wales 2450	Residential	NCA25	39	40	75	58	53	45	39	49	65	-	-	-	-	-	-	-																							
NCA25.RES.0174.01	5 Bellwood Place Korora New South Wales 2450	Residential	NCA25	<35	<35	75	58	53	45	39	49	65	-	-	-	-	-	-	-																							
NCA25.RES.0176.01	40 Bruce Taylor Circuit Korora New South Wales 2450	Residential	NCA25	36	38	75	58	53	45	39	49	65	-	-	-	-	-	-	-																							
NCA25.RES.0177.01	36 Bruce Taylor Circuit Korora New South Wales 2450	Residential	NCA25	36	38	75	58	53	45	39	49	65	-	-	-	-	-	-	-																							
NCA25.RES.0178.01	13 Bruce Taylor Circuit Korora New South Wales 2450	Residential	NCA25	38	39	75	58	53	45	39	49	65	-	-	-	-	-	-	-																							
NCA25.RES.0179.01	40 Bruce Taylor Circuit Korora New South Wales 2450	Residential	NCA25	36	38	75	58	53	45	39	49	65	-	-	-	-	-	-	-																							
NCA25.RES.0180.01	23 Sandy Beach Road Korora New South Wales 2450	Residential	NCA25	<35	<35	75	58	53	45	39	49	65	-	-	-	-	-	-	-																							
NCA25.RES.0181.01	1 Albert Chappell Drive Korora New South Wales 2450	Residential	NCA25	<35	36	75	58	53	45	39	49	65	-	-	-	-	-	-	-																							
NCA25.RES.0182.01	7 Tropic Lodge Place Korora New South Wales 2450	Residential	NCA25	<35	35	75	58	53	45	39	49	65	-	-	-	-	-	-	-																							
NCA25.RES.0183.01	9 Tropic Lodge Place Korora New South Wales 2450	Residential	NCA25	<35	35	75	58	53	45	39	49	65	-	-	-	-	-	-	-																							
NCA25.RES.0184.01	26 Korora Bay Drive Korora New South Wales 2450	Residential	NCA25	<35	<35	75	58	53	45	39	49	65	-	-	-	-	-	-	-																							
NCA25.RES.0185.01	21a Korora Bay Drive Korora New South Wales 2450	Residential	NCA25	<35	<35	75	58	53	45	39	49	65	-	-	-	-	-	-	-																							
NCA25.RES.0186.01	23 Korora Bay Drive Korora New South Wales 2450	Residential	NCA25	<35	<35	75	58	53	45	39	49	65	-	-	-	-	-	-	-																							
NCA25.RES.0187.01	1 Melrose Place Korora New South Wales 2450	Residential	NCA25	<35	<35	75	58	53	45	39	49	65	-	-	-	-	-	-	-																							
NCA25.RES.0188.01	5 Malibu Drive Korora New South Wales 2450	Residential	NCA25	<35	36	75	58	53	45	39	49	65	-	-	-	-	-	-	-																							
NCA25.RES.0189.01	32 Bruce Taylor Circuit Korora New South Wales 2450	Residential	NCA25	<35	36	75	58	53	45	39	49	65	-	-	-	-	-	-	-																							
NCA25.RES.0190.01	27 Korora Bay Drive Korora New South Wales 2450	Residential	NCA25	36	37	75	58	53	45	39	49	65	-	-	-	-	-	-	-																							
NCA25.RES.0191.01	7 Fern Tree Place Korora New South Wales 2450	Residential	NCA25	<35	36	75	58	53	45	39	49	65	-	-	-	-	-	-	-																							
NCA25.RES.0192.01	5 Fern Tree Place Korora New South Wales 2450	Residential	NCA25	<35	35	75	58	53	45	39	49	65	-	-	-	-	-	-	-																							
NCA25.RES.0193.01	26 Bruce Taylor Circuit Korora New South Wales 2450	Residential	NCA25	<35	<35	75	58	53	45	39	49	65	-	-	-	-	-	-	-																							
NCA25.RES.0194.01	78 James Small Drive Korora New South Wales 2450	Residential	NCA25	35	39	75	58	53	45	39	49	65	-	-	-	-	-	-	-																							
NCA25.RES.0195.01	24 Bruce Taylor Circuit Korora New South Wales 2450	Residential	NCA25	<35	<35	75	58	53	45	39	49	65	-	-	-	-	-	-	-																							
NCA25.RES.0196.01	17 Bruce Taylor Circuit Korora New South Wales 2450	Residential	NCA25	37	38	75	58	53	45	39	49	65	-	-	-	-	-	-	-																							
NCA25.RES.0198.01	6 Bruce Taylor Circuit Korora New South Wales 2450	Residential	NCA25	36	38	75	58	53	45	39	49	65	-	-	-	-	-	-	-																							
NCA25.RES.0199.01	10 Ainslie Road Korora New South Wales 2450	Residential	NCA25	35	36	75	58	53	45	39	49	65	-	-	-	-	-	-	-																							
NCA25.RES.0200.01	12 Bruce Taylor Circuit Korora New South Wales 2450	Residential	NCA25	<35	<35	75	58	53	45	39	49	65	-	-	-	-	-	-	-																							
NCA25.RES.0201.01	8 Bruce Taylor Circuit Korora New South Wales 2450	Residential	NCA25	36	37	75	58	53	45	39	49	65	-	-	-	-	-	-	-																							
NCA25.RES.0202.01	7 Laurel Street Korora New South Wales 2450	Residential	NCA25	<35	<35	75	58	53	45	39	49	65	-	-	-	-	-	-	-																							
NCA25.RES.0203.01	16 Bruce Taylor Circuit Korora New South Wales 2450	Residential	NCA25	35	38	75	58	53	45	39	49	65	-	-	-	-	-	-	-																							
NCA25.RES.0204.01	8 Ainslie Road Korora New South Wales 2450	Residential	NCA25	<35	35	75	58	53	45	39	49	65	-	-	-	-	-	-	-																							
NCA25.RES.0205.01	3 Links Avenue Korora New South Wales 2450	Residential	NCA25	36	37	75	58	53	45	39	49	65	-	-	-	-	-	-	-																							
NCA25.RES.0206.01	20 Parkes Drive Korora New South Wales 2450	Residential	NCA25	36	37	75	58	53	45	39	49	65	-	-	-	-	-	-	-																							
NCA25.RES.0207.01	24 Korora Bay Drive Korora New South Wales 2450	Residential	NCA25	<35	<35	75	58	53	45	39	49	65	-	-	-	-	-	-	-																							
NCA25.RES.0208.01	16 Fern Tree Place Korora New South Wales 2450	Residential	NCA25	40	42	75	58	53	45	39	49	65	-	-	-	-	1	-	-																							
NCA25.RES.0209.01	27 Fern Tree Place Korora New South Wales 2450	Residential	NCA25	40	42	75	58	53	45	39	49	65	-	-	-	-	1	-	-																							
NCA25.RES.0210.01	8 Bellwood Place Korora New South Wales 2450	Residential	NCA25	<35	<35	75	58	53	45	39	49	65	-	-	-	-	-	-	-																							
NCA25.RES.0211.01	6 Melrose Place Korora New South Wales 2450	Residential	NCA25	<35	<35	75	58	53	45	39	49	65	-	-	-	-	-	-	-																							
NCA25.RES.0212.01	4 Bruce Taylor Circuit Korora New South Wales 2450	Residential	NCA25	35	36	75	58	53	45	39	49	65	-	-	-	-	-	-	-																							
NCA25.RES.0213.01	28 Parkes Drive Korora New South Wales 2450	Residential	NCA25	<35	<35	75	58	53	45	39	49	65	-	-	-	-	-	-	-																							
NCA25.RES.0215.01	8 Fern Tree Place Korora New South Wales 2450	Residential	NCA25	<35	37	75	58	53	45	39	49	65	-	-	-	-	-	-	-																							
NCA25.RES.0216.01	24 Bruce Taylor Circuit Korora New South Wales 2450	Residential	NCA25	<35	36	75	58	53	45	39	49	65	-	-	-	-	-	-	-																							
NCA25.RES.0217.01	5 Bruce Taylor Circuit Korora New South Wales 2450	Residential	NCA25	37	39	75	58	53	45	39	49	65	-	-	-	-	-	-	-																							
NCA25.RES.0218.01	14 Fern Tree Place Korora New South Wales 2450	Residential	NCA25	38	41	75	58	53	45	39	49	65	-	-	-	-	-	-	-																							
NCA25.RES.0219.01	4 Fern Tree Place Korora New South Wales 2450	Residential	NCA25	<35	36	75	58	53	45	39	49	65	-	-	-	-	-	-	-																							
NCA25.RES.0220.01	2 Bruce Taylor Circuit Korora New South Wales 2450	Residential	NCA25	35	36	75	58	53	45	39	49	65	-	-	-	-	-	-	-																							
NCA25.RES.0221.01	10-12 Fern Tree Place Korora New South Wales 2450	Residential	NCA25	35	38	75	58	53	45	39	49	65	-	-	-	-	-	-	-																							
NCA25.RES.0222.01	1 Fern Tree Place Korora New South Wales 2450	Residential	NCA25	<35	35	75	58	53	45	39	49	65	-	-	-	-	-	-	-																							
NCA25.RES.0223.01	20 Bruce Taylor Circuit Korora New South Wales 2450	Residential	NCA25	40	43	75	58	53	45	39	49	65	-	-	-	-	1	-	-																							
NCA25.RES.0224.01	2 Sandy Beach Road Korora New South Wales 2450	Residential	NCA25	<35	35	75	58	53	45	39	49	65	-	-	-	-	-	-	-																							
NCA25.RES.0225.01	4 Malibu Drive Korora New South Wales 2450	Residential	NCA25	<35	35	75	58	53	45	39	49	65	-	-	-	-	-	-	-																							
NCA25.RES.0226.01	16 Bruce Taylor Circuit Korora New South Wales 2450	Residential	NCA25	38	41	75	58	53	45	39	49	65	-	-	-	-	-	-	-																							
NCA25.RES.0227.01	2-2a Malibu Drive Korora New South Wales 2450	Residential	NCA25	37	38	75	58	53	45	39	49	65	-	-	-	-	-	-	-																							
NCA25.RES.0228.01	17 Fern Tree Place Korora New South Wales 2450	Residential	NCA25	36	39	75	58	53	45	39	49	65	-	-	-	-	-	-	-																							
NCA25.RES.0229.01	1 Sandy Beach Road Korora New South Wales 2450	Residential	NCA25	<35	<35	75	58	53	45	39	49	65	-	-	-	-	-	-	-																							
NCA25.RES.0231.01	2-2a Malibu Drive Korora New South Wales 2450	Residential	NCA25	35	37	75	58	53	45	39	49	65	-	-	-	-	-	-	-																							
NCA25.RES.0232.01	3 Malibu Drive Korora New South Wales 2450	Residential	NCA25	<35	37	75	58	53	45	39	49	65	-	-	-	-	-	-	-																							
NCA25.RES.0233.01	5 Tropic Lodge Place Korora New South Wales 2450	Residential	NCA25	<35	36	75	58	53	45	39	49	65	-	-	-	-	-	-	-																							
NCA25.RES.0234.01	6 Malibu Drive Korora New South Wales 2450	Residential	NCA25	<35	<35	75	58	53	45	39	49	65	-	-	-	-	-	-	-																							
NCA25.RES.0236.01	2 Melrose Place Korora New South Wales 2450	Residential	NCA25	<35	<35	75	58	53	45	39	49	65	-	-	-	-	-	-	-																							
NCA25.RES.0237.01	22 Korora Bay Drive Korora New South Wales 2450	Residential	NCA25	<35	<35	75	58	53	45	39	49	65	-	-	-	-	-	-	-																							
NCA25.RES.0238.01	7 Sandy Beach Road Korora New South Wales 2450	Residential	NCA25	<35	<35	75	58	53	45	39	49	65	-	-	-	-	-	-	-																							
NCA25.RES.0239.01	1a Malibu Drive Korora New South Wales 2450	Residential	NCA25	35	37	75	58	53	45	39	49	65	-	-	-	-	-	-	-																							
NCA25.RES.0240.01	3 Tropic Lodge Place Korora New South Wales 2450	Residential	NCA25	<35	36	75	58	53	45	39	49	65	-	-	-	-	-	-	-																							
NCA25.RES.0241.01	8 Albert Chappell Drive Korora New South Wales 2450	Residential	NCA25	<35	36	75	58	53	45	39	49	65	-	-	-	-	-	-	-																							
NCA25.RES.0242.01	6 Sandy Beach Road Korora New South Wales 2450	Residential	NCA25	<35	<35	75	58	53	45	39	49	65	-	-	-	-	-	-	-																							
NCA25.RES.0244.01	7 Albert Chappell Drive Korora New South Wales 2450	Residential	NCA25	<35	<35	75	58	53	45	39	49	65	-	-	-	-	-	-	-																							

Receiver ID	Address	Receiver type	Study area	Predicted construction noise level		Construction Noise Management Levels, dBLAeq 15minute						65 max	Exceedances, dB							65 max	Triggers for additional mitigation																				Sleep disturbance screening criterion	Sleep disturbance >65 max
						Standard Hours		Outside of Standard Hours			Sleep Disturbance (Screening RBL+15[7])		Standard Hours		Outside of Standard Hours			Sleep Disturbance (Screening RBL+15[7])		All Hours	Standard Hours					Outside of Standard Hours																
																					Daytime					Daytime				Evening				Night								
				LAeq	LAmax	Highly noise affected	Noise affected (RBL+10 dB)	Noise affected (RBL+5dB)					Highly noise affected	Noise affected (>RBL+10 dB)	Noise affected (RBL + 5dB)																										
						Day[3]	Day[3]	Day[4]	Evening[5]	Night[6]			Day[3]	Day[3]	Day[4]	Evening[5]	Night[6]				Highly noise affected >75dBA	Noticeable >NML	Clearly audible <NML+10	Moderately intrusive <=NML+20	Highly intrusive >NML+20	Noticeable <NML	Clearly audible <NML+15	Moderately intrusive <=NML+25	Highly intrusive >NML+25	Noticeable <NML	Clearly audible <NML+15	Moderately intrusive <=NML+25	Highly intrusive >NML+25	Noticeable <NML	Clearly audible <NML+15	Moderately intrusive <=NML+25	Highly intrusive >NML+25		
NCA25.RES.0245.01	25 Sandy Beach Road Korora New South Wales 2450	Residential	NCA25	<35	<35	75	58	53	45	39	49	65	-	-	-	-	-	-	-																				
NCA25.RES.0246.01	1 Tropic Lodge Place Korora New South Wales 2450	Residential	NCA25	<35	36	75	58	53	45	39	49	65	-	-	-	-	-	-	-																				
NCA25.RES.0247.01	30 Parkes Drive Korora New South Wales 2450	Residential	NCA25	<35	<35	75	58	53	45	39	49	65	-	-	-	-	-	-	-																				
NCA25.RES.0248.01	8 Tropic Lodge Place Korora New South Wales 2450	Residential	NCA25	<35	35	75	58	53	45	39	49	65	-	-	-	-	-	-	-																				
NCA25.RES.0249.01	9 Albert Chappell Drive Korora New South Wales 2450	Residential	NCA25	<35	<35	75	58	53	45	39	49	65	-	-	-	-	-	-	-																				
NCA25.RES.0250.01	13 Korora Bay Drive Korora New South Wales 2450	Residential	NCA25	<35	<35	75	58	53	45	39	49	65	-	-	-	-	-	-	-																				
NCA25.RES.0251.01	11 Sandy Beach Road Korora New South Wales 2450	Residential	NCA25	35	36	75	58	53	45	39	49	65	-	-	-	-	-	-	-																				
NCA25.RES.0252.01	17 Sandy Beach Road Korora New South Wales 2450	Residential	NCA25	<35	<35	75	58	53	45	39	49	65	-	-	-	-	-	-	-																				
NCA25.RES.0253.01	3 Sandy Beach Road Korora New South Wales 2450	Residential	NCA25	<35	<35	75	58	53	45	39	49	65	-	-	-	-	-	-	-																				
NCA25.RES.0254.01	9 Sandy Beach Road Korora New South Wales 2450	Residential	NCA25	<35	<35	75	58	53	45	39	49	65	-	-	-	-	-	-	-																				
NCA25.RES.0256.01	13 Albert Chappell Drive Korora New South Wales 2450	Residential	NCA25	<35	36	75	58	53	45	39	49	65	-	-	-	-	-	-	-																				
NCA25.RES.0257.01	3 Albert Chappell Drive Korora New South Wales 2450	Residential	NCA25	<35	35	75	58	53	45	39	49	65	-	-	-	-	-	-	-																				
NCA25.RES.0258.01	15a Korora Bay Drive Korora New South Wales 2450	Residential	NCA25	<35	<35	75	58	53	45	39	49	65	-	-	-	-	-	-	-																				
NCA25.RES.0260.01	8 Malibu Drive Korora New South Wales 2450	Residential	NCA25	<35	<35	75	58	53	45	39	49	65	-	-	-	-	-	-	-																				
NCA25.RES.0261.01	5 Sandy Beach Road Korora New South Wales 2450	Residential	NCA25	<35	<35	75	58	53	45	39	49	65	-	-	-	-	-	-	-																				
NCA25.RES.0262.01	6 Fern Tree Place Korora New South Wales 2450	Residential	NCA25	<35	36	75	58	53	45	39	49	65	-	-	-	-	-	-	-																				
NCA25.RES.0263.01	44 Parkes Drive Korora New South Wales 2450	Residential	NCA25	<35	<35	75	58	53	45	39	49	65	-	-	-	-	-	-	-																				
NCA25.RES.0264.01	13a Korora Bay Drive Korora New South Wales 2450	Residential	NCA25	<35	<35	75	58	53	45	39	49	65	-	-	-	-	-	-	-																				
NCA25.RES.0265.01	11 Albert Chappell Drive Korora New South Wales 2450	Residential	NCA25	<35	<35	75	58	53	45	39	49	65	-	-	-	-	-	-	-																				
NCA25.RES.0266.01	3 Bellwood Place Korora New South Wales 2450	Residential	NCA25	<35	<35	75	58	53	45	39	49	65	-	-	-	-	-	-	-																				
NCA25.RES.0268.01	24 Sandy Beach Road Korora New South Wales 2450	Residential	NCA25	<35	<35	75	58	53	45	39	49	65	-	-	-	-	-	-	-																				
NCA25.RES.0269.01	74 James Small Drive Korora New South Wales 2450	Residential	NCA25	<35	<35	75	58	53	45	39	49	65	-	-	-	-	-	-	-																				
NCA25.RES.0270.01	15 Korora Bay Drive Korora New South Wales 2450	Residential	NCA25	<35	<35	75	58	53	45	39	49	65	-	-	-	-	-	-	-																				
NCA25.RES.0271.01	3 Fern Tree Place Korora New South Wales 2450	Residential	NCA25	<35	35	75	58	53	45	39	49	65	-	-	-	-	-	-	-																				
NCA25.RES.0272.01	5 Albert Chappell Drive Korora New South Wales 2450	Residential	NCA25	<35	35	75	58	53	45	39	49	65	-	-	-	-	-	-	-																				
NCA25.RES.0273.01	95 James Small Drive Korora New South Wales 2450	Residential	NCA25	37	40	75	58	53	45	39	49	65	-	-	-	-	-	-	-																				
NCA26.COM.0001.01	17 Gannet Place Korora New South Wales 2450	Commercial	NCA26	49	49	-	70	70	-	-	-	-	-	-	-	-	-	-	-																				
NCA26.COM.0002.01	11 Fam Place Korora New South Wales 2450	Commercial	NCA26	41	41	-	70	70	-	-	-	-	-	-	-	-	-	-	-																				
NCA26.COM.0003.01	11 Fam Place Korora New South Wales 2450	Commercial	NCA26	49	49	-	70	70	-	-	-	-	-	-	-	-	-	-	-																				
NCA26.COM.0004.01	15 James Small Drive Korora New South Wales 2450	Commercial	NCA26	46	49	-	70	70	-	-	-	-	-	-	-	-	-	-	-																				
NCA26.RES.0001.01	37 Norman Hill Drive Korora New South Wales 2450	Residential	NCA26	<35	<35	75	62	57	51	42	52	65	-	-	-	-	-	-	-																				
NCA26.RES.0002.01	25 Norman Hill Drive Korora New South Wales 2450	Residential	NCA26	35	35	75	62	57	51	42	52	65	-	-	-	-	-	-	-																				
NCA26.RES.0003.01	24 Norman Hill Drive Korora New South Wales 2450	Residential	NCA26	<35	<35	75	62	57	51	42	52	65	-	-	-	-	-	-	-																				
NCA26.RES.0004.01	27 Norman Hill Drive Korora New South Wales 2450	Residential	NCA26	35	35	75	62	57	51	42	52	65	-	-	-	-	-	-	-																				
NCA26.RES.0005.01	33 Norman Hill Drive Korora New South Wales 2450	Residential	NCA26	<35	<35	75	62	57	51	42	52	65	-	-	-	-	-	-	-																				
NCA26.RES.0006.01	29 Norman Hill Drive Korora New South Wales 2450	Residential	NCA26	<35	<35	75	62	57	51	42	52	65	-	-	-	-	-	-	-																				
NCA26.RES.0007.01	23 Norman Hill Drive Korora New South Wales 2450	Residential	NCA26	35	35	75	62	57	51	42	52	65	-	-	-	-	-	-	-																				
NCA26.RES.0008.01	1 Gross Michel Road Korora New South Wales 2450	Residential	NCA26	<35	<35	75	62	57	51	42	52	65	-	-	-	-	-	-	-																				
NCA26.RES.0009.01	35 Norman Hill Drive Korora New South Wales 2450	Residential	NCA26	<35	<35	75	62	57	51	42	52	65	-	-	-	-	-	-	-																				
NCA26.RES.0010.01	20 Norman Hill Drive Korora New South Wales 2450	Residential	NCA26	35	35	75	62	57	51	42	52	65	-	-	-	-	-	-	-																				
NCA26.RES.0011.01	13 James Small Drive Korora New South Wales 2450	Residential	NCA26	47	50	75	62	57	51	42	52	65	-	-	-	-	5	-	-																				
NCA26.RES.0013.01	18 Norman Hill Drive Korora New South Wales 2450	Residential	NCA26	<35	35	75	62	57	51	42	52	65	-	-	-	-	-	-	-																				
NCA26.RES.0014.01	36 Links Avenue Korora New South Wales 2450	Residential	NCA26	<35	35	75	62	57	51	42	52	65	-	-	-	-	-	-	-																				
NCA26.RES.0015.01	5 Gross Michel Road Korora New South Wales 2450	Residential	NCA26	36	35	75	62	57	51	42	52	65	-	-	-	-	-	-	-																				
NCA26.RES.0016.01	21 Norman Hill Drive Korora New South Wales 2450	Residential	NCA26	35	36	75	62	57	51	42	52	65	-	-	-	-	-	-	-																				
NCA26.RES.0017.01	22 Norman Hill Drive Korora New South Wales 2450	Residential	NCA26	<35	35	75	62	57	51	42	52	65	-	-	-	-	-	-	-																				
NCA26.RES.0018.01	41 Norman Hill Drive Korora New South Wales 2450	Residential	NCA26	<35	<35	75	62	57	51	42	52	65	-	-	-	-	-	-	-																				
NCA26.RES.0019.01	3 Gross Michel Road Korora New South Wales 2450	Residential	NCA26	35	<35	75	62	57	51	42	52	65	-	-	-	-	-	-	-																				
NCA26.RES.0020.01	4 Gross Michel Road Korora New South Wales 2450	Residential	NCA26	35	35	75	62	57	51	42	52	65	-	-	-	-	-	-	-																				
NCA26.RES.0021.01	2 Russ Hammond Close Korora New South Wales 2450	Residential	NCA26	46	49	75	62	57	51	42	52	65	-	-	-	-	4	-	-																				
NCA26.RES.0022.01	6 Norman Hill Drive Korora New South Wales 2450	Residential	NCA26	<35	<35	75	62	57	51	42	52	65	-	-	-	-	-	-	-																				
NCA26.RES.0023.01	7-13 Shearwater Place Korora New South Wales 2450	Residential	NCA26	49	51	75	62	57	51	42	52	65	-	-	-	-	7	-	-																				
NCA26.RES.0023.02	7-13 Shearwater Place Korora New South Wales 2450	Residential	NCA26	49	51	75	62	57	51	42	52	65	-	-	-	-	7	-	-																				
NCA26.RES.0024.01	17 James Small Drive Korora New South Wales 2450	Residential	NCA26	45	49	75	62	57	51	42	52	65	-	-	-	-	3	-	-																				
NCA26.RES.0025.01	4a Russ Hammond Close Korora New South Wales 2450	Residential	NCA26	47	50	75	62	57	51	42	52	65	-	-	-	-	5	-	-																				
NCA26.RES.0026.01	10a Russ Hammond Close Korora New South Wales 2450	Residential	NCA26	46	49	75	62	57	51	42	52	65	-	-	-	-	4	-	-																				
NCA26.RES.0027.01	4 Russ Hammond Close Korora New South Wales 2450	Residential	NCA26	47	49	75	62	57	51	42	52	65	-	-	-	-	5	-	-																				
NCA26.RES.0028.01	6 Russ Hammond Close Korora New South Wales 2450	Residential	NCA26	47	50	75	62	57	51	42	52	65	-	-	-	-	5	-	-																				
NCA26.RES.0029.01	7-13 Shearwater Place Korora New South Wales 2450	Residential	NCA26	48	51	75	62	57	51	42	52	65	-	-	-	-	6	-	-																				
NCA26.RES.0029.02	7-13 Shearwater Place Korora New South Wales 2450	Residential	NCA26	49	51	75	62	57	51	42	52	65	-	-	-	-	7	-	-																				
NCA26.RES.0030.01	10 Norman Hill Drive Korora New South Wales 2450	Residential	NCA26	<35	<35	75	62	57	51	42	52	65	-	-	-	-	-	-	-																				
NCA26.RES.0031.01	9 James Small Drive Korora New South Wales 2450	Residential	NCA26	49	52	75	62	57	51	42	52	65	-	-	-	-	7	-	-																				
NCA26.RES.0032.01	11a James Small Drive Korora New South Wales 2450	Residential	NCA26	48	51	75	62	57	51	42	52	65	-	-	-	-	6	-	-																				
NCA26.RES.0033.01	11 James Small Drive Korora New South Wales 2450	Residential	NCA26	48	51	75	62	57	51	42	52	65	-	-	-	-	6	-	-																				
NCA26.RES.0034.01	6 Gross Michel Road Korora New South Wales 2450	Residential	NCA26	35	35	75	62	57	51	42	52	65	-	-	-	-	-	-	-																				
NCA26.RES.0035.01	1-5 Shearwater Place Korora New South Wales 2450	Residential	NCA26	42	45	75	62	57	51	42	52	65	-	-	-	-	-	-	-																				
NCA26.RES.0035.02	1-5 Shearwater Place Korora New South Wales 2450	Residential	NCA26	41	44	75	62	57	51	42	52	65	-	-	-	-	-	-	-																				
NCA26.RES.0035.03	1-5 Shearwater Place Korora New South Wales 2450	Residential	NCA26	41	44	75	62	57	51	42	52	65	-	-	-	-	-	-	-																				
NCA26.RES.0036.01	1-5 Shearwater Place Korora New South Wales 2450	Residential	NCA26	47	49	75	62	57	51	42	52	65	-	-	-	-	5	-	-																				
NCA26.RES.0036.02	1-5 Shearwater Place Korora New South Wales 2450	Residential	NCA26	46	49	75	62	57	51	42	52	65	-	-	-	-	4	-	-																				
NCA26.RES.0036.03	1-5 Shearwater Place Korora New South Wales 2450	Residential	NCA26	45	48	75	62	57	51	42	52	65	-	-	-	-	3	-	-																				
NCA26.RES.0036.04	1-5 Shearwater Place Korora New South Wales 2450	Residential	NCA26	44	47	75	62	57	51	42	52	65	-	-	-	-	2	-	-																				
NCA26.RES.0037.01	7 James Small Drive Korora New South Wales 2450	Residential	NCA26	50	54	75	62	57	51	42	52	65	-	-	-	-	8	2	-																				
NCA26.RES.0038.01	8 Norman Hill Drive Korora New South Wales 2450	Residential	NCA26	<35	<35	75	62	57	51	42	52	65	-	-	-	-	-	-	-																				
NCA26.RES.0039.01	19 Norman Hill Drive Korora New South Wales 2450	Residential	NCA26	36	37	75	62	57	51	42	52	65	-	-	-	-	-	-	-																				
NCA26.RES.0040.01	48 Norman Hill Drive Korora New South Wales 2450	Residential	NCA26	38	38	75	62	57	51	42	52	65	-	-	-	-	-	-	-																				
NCA26.RES.0041.01	5 Blue Luben Close Korora New South Wales 2450	Residential	NCA26	<35	<35	75	62	57	51	42	52	65	-	-	-	-	-	-	-																				
NCA26.RES.0042.01	7-13 Shearwater Place Korora New South Wales 2450	Residential	NCA26	55	57	75	62	57	51	42	52	65	-	-	-	4	13	5	-																				
NCA26.RES.0042.02	7-13 Shearwater Place Korora New South Wales 2450	Residential	NCA26	54	56	75	62	57	51	42	52	65	-	-	-	3	12	4	-																				
NCA26.RES.0043.01	40 Norman Hill Drive Korora New South Wales 2450	Residential	NCA26	<35	<35	75	62	57	51	42	52	65	-	-	-	-	-	-	-																				
NCA26.RES.0044.01	3 James Small Drive Korora New South Wales 2450	Residential	NCA26	51	52	75	62	57	51	42	52	65	-	-	-	-	9	-	-																				
NCA26.RES.0046.01	38a James Small Drive Korora New South Wales 2450	Residential	NCA26	35	35	75	62	57	51	42	52	65	-	-	-	-	-	-	-																				
NCA26.RES.0047.01	5 James Small Drive Korora New South Wales 2450	Residential	NCA26	52	54	75	62	57	51	42	52	65	-	-	-	1	10	2	-																				
NCA26.RES.0048.01	7-13 Shearwater Place Korora New South Wales 2450	Residential	NCA26	51	53	75	62	57	51	42	52	65	-	-	-	-	9	1	-																				
NCA26.RES.0048.02	7-13 Shearwater Place Korora New South Wales 2450	Residential	NCA26	52	55	75	62	57	51	42	52	65	-	-	-	1	10	3	-																				
NCA26.RES.0049.01	1-5 Shearwater Place Korora New South Wales 2450	Residential	NCA26	44	46	75	62	57	51	42	52	65	-	-	-	-	2	-	-																				
NCA26.RES.0050.01	1 Blue Luben Close Korora New South Wales 2450	Residential	NCA26	<35	<35	75	62	57	51	42	52	65	-	-	-	-	-	-	-																				
NCA26.RES.0051.01	7-13 Shearwater Place Korora New South Wales 2450	Residential	NCA26	53	55	75	62	57	51	42	52	65	-	-	-	2	11	3	-																				
NCA26.RES.0051.02	7-13 Shearwater Place Korora New South Wales 2450	Residential	NCA26	52	54	75	62	57	51	42	52	65	-	-	-	1	10	2	-																				
NCA26.RES.0053.01	1-5 Shearwater Place Korora New South Wales 2450	Residential	NCA26	48	50	75	62	57	51	42	52	65	-	-	-	-	6	-	-																				
NCA26.RES.0053.02	1-5 Shearwater Place Korora New South Wales 2450	Residential	NCA26	47	49	75	62	57	51	42	52	65	-	-	-	-	5	-	-																				
NCA26.RES.0053.03	1-5 Shearwater Place Korora New South Wales 2450	Residential	NCA26	46	48	75	62	57	51	42	52	65	-	-	-	-	4	-	-																				
NCA26.RES.0053.04	1-5 Shearwater Place Korora New South Wales 2450	Residential	NCA26	46	48	75	62	57	51	42	52	65	-	-	-	-	4	-	-																				
NCA26.RES.0054.01	7-13 Shearwater Place Korora New South Wales 2450	Residential	NCA26	45	48	75	62	57	51	42	52	65	-	-	-	-	3	-	-																				
NCA26.RES.0054.02	7-13 Shearwater Place Korora New South Wales 2450	Residential	NCA26	47	50	75	62	57	51	42	52	65	-	-	-	-	5	-	-																				
NCA26.RES.0054.03	7-13 Shearwater Place Korora New South Wales 2450	Residential	NCA26	48	50	75	62	57	51	42	52	65	-	-	-	-	6	-	-																				
NCA26.RES.0055.01	1-5 Shearwater Place Korora New South Wales 2450	Residential	NCA26	40	43	75	62	57	51	42	52	65	-	-	-	-	-	-	-																				
NCA26.RES.0055.02	1-5 Shearwater Place Korora New South Wales 2450	Residential	NCA26	40	43	75	62	57	51	42	52	65	-	-	-	-	-	-	-																				
NCA26.RES.0055.03	1-5 Shearwater Place Korora New South Wales 2450	Residential	NCA26	40	43	75	62	57	51	42	52	65	-	-	-	-	-	-	-																				
NCA26.RES.0057.01	2-4 Osprey Place Korora New South Wales 2450	Residential	NCA26	45	47	75	62	57	51	42	52	65	-	-	-	-	3	-	-																				
NCA26.RES.0058.01	1-5 Shearwater Place Korora New South Wales 2450	Residential	NCA26	50	52	75	62	57	51	42	52	65	-	-	-	-	8	-	-																				
NCA26.RES.0058.02	1-5 Shearwater Place Korora New South Wales 2450	Residential	NCA26	50	52	75	62	57	51	42	52	65	-	-	-	-	8	-	-																				
NCA26.RES.0058.03	1-5 Shearwater Place Korora New South Wales 2450	Residential	NCA26	50	52	75	62	57	51	42	52	65	-	-	-	-	8	-	-																				
NCA26.RES.0059.01	6 Blue Luben Close Korora New South Wales 2450	Residential	NCA26	35	37	75	62	57	51	42	52	65	-	-	-	-	-	-	-																				
NCA26.RES.0060.01	4 Blue Luben Close Korora New South Wales 2450	Residential	NCA26	35	37	75	62	57	51	42	52	65	-	-	-	-	-	-	-																				
NCA26.RES.0062.01	46 Norman Hill Drive Korora New South Wales 2450	Residential	NCA26	35	37	75	62	57	51	42	52	65	-	-	-	-	-	-	-																				
NCA26.RES.0063.01	8 Blue Luben Close Korora New South Wales 2450	Residential	NCA26	<35	<35	75	62	57	51	42	52	65	-	-	-	-	-	-	-																				
NCA26.RES.0064.01	28 Norman Hill Drive Korora New South Wales 2450	Residential	NCA26	<35	<35	75	62	57	51	42	52	65	-	-	-	-	-	-	-																				
NCA26.RES.0065.01	17 Norman Hill Drive Korora New South Wales 2450	Residential	NCA26	36	37	75	62	57	51	42	52	65	-	-	-	-	-	-	-																				
NCA26.RES.0066.01	7-13 Shearwater Place Korora New South Wales 2450	Residential	NCA26	47	50	75	62	57	51	42	52	65	-	-	-	-	5	-	-																				
NCA26.RES.0066.02	7-13 Shearwater Place Korora New South Wales 2450	Residential	NCA26	46	49	75	62	57	51	42	52	65	-	-	-	-	4	-	-																				
NCA26.RES.0067.01	32a Norman Hill Drive Korora New South Wales 2450	Residential	NCA26	39	40	75	62	57	51	42	52	65	-	-	-	-	-	-	-																				

Receiver ID	Address	Receiver type	Study area	Predicted construction noise level		Construction Noise Management Levels, dBLAeq 15minute						65 max	Exceedances, dB							65 max	Triggers for additional mitigation																								Sleep disturbance screening criterion	Sleep disturbance >65 max
						Standard Hours		Outside of Standard Hours			Sleep Disturbance (Screening RBL+15[7])		Standard Hours		Outside of Standard Hours			Sleep Disturbance (Screening RBL+15[7])		All Hours	Standard Hours					Outside of Standard Hours																			
																					Daytime					Daytime				Evening				Night											
				LAeq	LAmax	Highly noise affected	Noise affected (RBL+10 dB)	Noise affected (RBL+5dB)					Highly noise affected	Noise affected (>RBL+10 dB)	Noise affected (RBL + 5dB)					Highly noise affected >75dBA	Noticeable >NML	Clearly audible >NML+10	Moderately intrusive <=NML+20	Highly intrusive >NML+20	Noticeable >NML	Clearly audible >NML+15	Moderately intrusive <=NML+25	Highly intrusive >NML+25	Noticeable >NML	Clearly audible >NML+15	Moderately intrusive <=NML+25	Highly intrusive >NML+25	Noticeable >NML	Clearly audible >NML+15	Moderately intrusive <=NML+25	Highly intrusive >NML+25		
						Day[3]	Day[3]	Day[4]	Evening[5]	Night[6]			Day[3]	Day[3]	Day[4]	Evening[5]	Night[6]																										
NCA26.RES.0068.01	34 Norman Hill Drive Korora New South Wales 2450	Residential	NCA26	37	38	75	62	57	51	42	52	65	-	-	-	-	-	-	-																						
NCA26.RES.0069.01	44 Norman Hill Drive Korora New South Wales 2450	Residential	NCA26	<35	35	75	62	57	51	42	52	65	-	-	-	-	-	-	-																						
NCA26.RES.0070.01	22 James Small Drive Korora New South Wales 2450	Residential	NCA26	43	46	75	62	57	51	42	52	65	-	-	-	-	1	-	-																						
NCA26.RES.0071.01	2 Norman Hill Drive Korora New South Wales 2450	Residential	NCA26	<35	35	75	62	57	51	42	52	65	-	-	-	-	-	-	-																						
NCA26.RES.0072.01	38 James Small Drive Korora New South Wales 2450	Residential	NCA26	35	35	75	62	57	51	42	52	65	-	-	-	-	-	-	-																						
NCA26.RES.0073.01	42 Norman Hill Drive Korora New South Wales 2450	Residential	NCA26	<35	<35	75	62	57	51	42	52	65	-	-	-	-	-	-	-																						
NCA26.RES.0074.01	3 Blue Luben Close Korora New South Wales 2450	Residential	NCA26	35	35	75	62	57	51	42	52	65	-	-	-	-	-	-	-																						
NCA26.RES.0075.01	7 Blue Luben Close Korora New South Wales 2450	Residential	NCA26	<35	<35	75	62	57	51	42	52	65	-	-	-	-	-	-	-																						
NCA26.RES.0076.01	2 Blue Luben Close Korora New South Wales 2450	Residential	NCA26	35	36	75	62	57	51	42	52	65	-	-	-	-	-	-	-																						
NCA26.RES.0077.01	10 Blue Luben Close Korora New South Wales 2450	Residential	NCA26	<35	<35	75	62	57	51	42	52	65	-	-	-	-	-	-	-																						
NCA26.RES.0078.01	4 Herman Reick Avenue Korora New South Wales 2450	Residential	NCA26	38	40	75	62	57	51	42	52	65	-	-	-	-	-	-	-																						
NCA26.RES.0079.01	14 Herman Reick Avenue Korora New South Wales 2450	Residential	NCA26	40	43	75	62	57	51	42	52	65	-	-	-	-	-	-	-																						
NCA26.RES.0080.01	1-5 Shearwater Place Korora New South Wales 2450	Residential	NCA26	40	43	75	62	57	51	42	52	65	-	-	-	-	-	-	-																						
NCA26.RES.0081.01	11 Norman Hill Drive Korora New South Wales 2450	Residential	NCA26	38	40	75	62	57	51	42	52	65	-	-	-	-	-	-	-																						
NCA26.RES.0082.01	13 Norman Hill Drive Korora New South Wales 2450	Residential	NCA26	38	40	75	62	57	51	42	52	65	-	-	-	-	-	-	-																						
NCA26.RES.0083.01	16 Norman Hill Drive Korora New South Wales 2450	Residential	NCA26	<35	<35	75	62	57	51	42	52	65	-	-	-	-	-	-	-																						
NCA26.RES.0084.01	8 Ainslie Road Korora New South Wales 2450	Residential	NCA26	38	41	75	62	57	51	42	52	65	-	-	-	-	-	-	-																						
NCA26.RES.0085.01	12 Norman Hill Drive Korora New South Wales 2450	Residential	NCA26	<35	<35	75	62	57	51	42	52	65	-	-	-	-	-	-	-																						
NCA26.RES.0086.01	14 Norman Hill Drive Korora New South Wales 2450	Residential	NCA26	<35	35	75	62	57	51	42	52	65	-	-	-	-	-	-	-																						
NCA26.RES.0087.01	8 Ainslie Road Korora New South Wales 2450	Residential	NCA26	39	42	75	62	57	51	42	52	65	-	-	-	-	-	-	-																						
NCA26.RES.0088.01	3 Cavendish Place Korora New South Wales 2450	Residential	NCA26	37	39	75	62	57	51	42	52	65	-	-	-	-	-	-	-																						
NCA26.RES.0089.01	6 Cavendish Place Korora New South Wales 2450	Residential	NCA26	37	39	75	62	57	51	42	52	65	-	-	-	-	-	-	-																						
NCA26.RES.0090.01	34 James Small Drive Korora New South Wales 2450	Residential	NCA26	36	37	75	62	57	51	42	52	65	-	-	-	-	-	-	-																						
NCA26.RES.0092.01	4 Cavendish Place Korora New South Wales 2450	Residential	NCA26	38	41	75	62	57	51	42	52	65	-	-	-	-	-	-	-																						
NCA26.RES.0093.01	32 James Small Drive Korora New South Wales 2450	Residential	NCA26	37	40	75	62	57	51	42	52	65	-	-	-	-	-	-	-																						
NCA26.RES.0094.01	36 James Small Drive Korora New South Wales 2450	Residential	NCA26	36	36	75	62	57	51	42	52	65	-	-	-	-	-	-	-																						
NCA26.RES.0095.01	5 Cavendish Place Korora New South Wales 2450	Residential	NCA26	35	37	75	62	57	51	42	52	65	-	-	-	-	-	-	-																						
NCA26.RES.0096.01	34 James Small Drive Korora New South Wales 2450	Residential	NCA26	37	38	75	62	57	51	42	52	65	-	-	-	-	-	-	-																						
NCA26.RES.0097.01	30 James Small Drive Korora New South Wales 2450	Residential	NCA26	39	42	75	62	57	51	42	52	65	-	-	-	-	-	-	-																						
NCA26.RES.0099.01	3a Cavendish Place Korora New South Wales 2450	Residential	NCA26	35	37	75	62	57	51	42	52	65	-	-	-	-	-	-	-																						
NCA26.RES.0101.01	2a Norman Hill Drive Korora New South Wales 2450	Residential	NCA26	<35	<35	75	62	57	51	42	52	65	-	-	-	-	-	-	-																						
NCA26.RES.0106.01	4a Norman Hill Drive Korora New South Wales 2450	Residential	NCA26	<35	<35	75	62	57	51	42	52	65	-	-	-	-	-	-	-																						
NCA26.RES.0107.01	15 Herman Reick Avenue Korora New South Wales 2450	Residential	NCA26	42	45	75	62	57	51	42	52	65	-	-	-	-	-	-	-																						
NCA26.RES.0108.01	7-13 Shearwater Place Korora New South Wales 2450	Residential	NCA26	49	51	75	62	57	51	42	52	65	-	-	-	-	7	-	-																						
NCA26.RES.0109.01	7-13 Shearwater Place Korora New South Wales 2450	Residential	NCA26	41	43	75	62	57	51	42	52	65	-	-	-	-	-	-	-																						
NCA26.RES.0110.01	7-13 Shearwater Place Korora New South Wales 2450	Residential	NCA26	43	45	75	62	57	51	42	52	65	-	-	-	-	1	-	-																						
NCA26.RES.0111.01	7-13 Shearwater Place Korora New South Wales 2450	Residential	NCA26	40	43	75	62	57	51	42	52	65	-	-	-	-	-	-	-																						
NCA26.RES.0112.01	7-13 Shearwater Place Korora New South Wales 2450	Residential	NCA26	46	48	75	62	57	51	42	52	65	-	-	-	-	4	-	-																						
NCA26.RES.0113.01	7-13 Shearwater Place Korora New South Wales 2450	Residential	NCA26	56	58	75	62	57	51	42	52	65	-	-	-	5	14	6	-																						
NCA26.RES.0113.02	7-13 Shearwater Place Korora New South Wales 2450	Residential	NCA26	56	58	75	62	57	51	42	52	65	-	-	-	5	14	6	-																						
NCA26.RES.0114.01	7-13 Shearwater Place Korora New South Wales 2450	Residential	NCA26	43	45	75	62	57	51	42	52	65	-	-	-	-	1	-	-																						
NCA26.RES.0115.01	1-5 Shearwater Place Korora New South Wales 2450	Residential	NCA26	41	45	75	62	57	51	42	52	65	-	-	-	-	-	-	-																						
NCA26.RES.0116.01	1-5 Shearwater Place Korora New South Wales 2450	Residential	NCA26	44	47	75	62	57	51	42	52	65	-	-	-	-	2	-	-																						
NCA26.RES.0117.01	8 Herman Reick Avenue Korora New South Wales 2450	Residential	NCA26	40	42	75	62	57	51	42	52	65	-	-	-	-	-	-	-																						
NCA26.RES.0118.01	33 James Small Drive Korora New South Wales 2450	Residential	NCA26	38	39	75	62	57	51	42	52	65	-	-	-	-	-	-	-																						
NCA26.RES.0119.01	11 Russ Hammond Close Korora New South Wales 2450	Residential	NCA26	45	48	75	62	57	51	42	52	65	-	-	-	-	3	-	-																						
NCA26.RES.0120.01	13 Russ Hammond Close Korora New South Wales 2450	Residential	NCA26	45	47	75	62	57	51	42	52	65	-	-	-	-	3	-	-																						
NCA26.RES.0121.01	13 Russ Hammond Close Korora New South Wales 2450	Residential	NCA26	45	48	75	62	57	51	42	52	65	-	-	-	-	3	-	-																						
NCA26.RES.0122.01	37 James Small Drive Korora New South Wales 2450	Residential	NCA26	43	45	75	62	57	51	42	52	65	-	-	-	-	1	-	-																						
NCA26.RES.0123.01	1 Korora School Road Korora New South Wales 2450	Residential	NCA26	44	46	75	62	57	51	42	52	65	-	-	-	-	2	-	-																						
NCA26.RES.0124.01	1 Korora School Road Korora New South Wales 2450	Residential	NCA26	43	46	75	62	57	51	42	52	65	-	-	-	-	1	-	-																						
NCA26.RES.0125.01	11 Russ Hammond Close Korora New South Wales 2450	Residential	NCA26	45	47	75	62	57	51	42	52	65	-	-	-	-	3	-	-																						
NCA26.RES.0126.01	7 Russ Hammond Close Korora New South Wales 2450	Residential	NCA26	45	48	75	62	57	51	42	52	65	-	-	-	-	3	-	-																						
NCA26.RES.0127.01	3 Russ Hammond Close Korora New South Wales 2450	Residential	NCA26	45	48	75	62	57	51	42	52	65	-	-	-	-	3	-	-																						
NCA26.RES.0128.01	10a Russ Hammond Close Korora New South Wales 2450	Residential	NCA26	46	49	75	62	57	51	42	52	65	-	-	-	-	4	-	-																						
NCA26.RES.0129.01	8 Russ Hammond Close Korora New South Wales 2450	Residential	NCA26	47	49	75	62	57	51	42	52	65	-	-	-	-	5	-	-																						
NCA26.RES.0130.01	15 Norman Hill Drive Korora New South Wales 2450	Residential	NCA26	37	39	75	62	57	51	42	52	65	-	-	-	-	-	-	-																						
NCA26.RES.0131.01	2-4 Osprey Place Korora New South Wales 2450	Residential	NCA26	44	45	75	62	57	51	42	52	65	-	-	-	-	2	-	-																						
NCA26.RES.0133.01	5 Russ Hammond Close Korora New South Wales 2450	Residential	NCA26	45	48	75	62	57	51	42	52	65	-	-	-	-	3	-	-																						
NCA26.RES.0134.01	1 Russ Hammond Close Korora New South Wales 2450	Residential	NCA26	44	47	75	62	57	51	42	52	65	-	-	-	-	2	-	-																						
NCA26.RES.0135.01	31 James Small Drive Korora New South Wales 2450	Residential	NCA26	41	44	75	62	57	51	42	52	65	-	-	-	-	-	-	-																						
NCA26.RES.0136.01	13 Russ Hammond Close Korora New South Wales 2450	Residential	NCA26	45	48	75	62	57	51	42	52	65	-	-	-	-	3	-	-																						
NCA26.RES.0137.01	11 Herman Reick Avenue Korora New South Wales 2450	Residential	NCA26	41	44	75	62	57	51	42	52	65	-	-	-	-	-	-	-																						
NCA26.RES.0138.01	9 Herman Reick Avenue Korora New South Wales 2450	Residential	NCA26	40	43	75	62	57	51	42	52	65	-	-	-	-	-	-	-																						
NCA26.RES.0139.01	26 James Small Drive Korora New South Wales 2450	Residential	NCA26	42	45	75	62	57	51	42	52	65	-	-	-	-	-	-	-																						
NCA26.RES.0140.01	28 James Small Drive Korora New South Wales 2450	Residential	NCA26	40	43	75	62	57	51	42	52	65	-	-	-	-	-	-	-																						
NCA26.RES.0141.01	2 Cavendish Place Korora New South Wales 2450	Residential	NCA26	39	42	75	62	57	51	42	52	65	-	-	-	-	-	-	-																						
NCA26.RES.0142.01	5 Herman Reick Avenue Korora New South Wales 2450	Residential	NCA26	40	41	75	62	57	51	42	52	65	-	-	-	-	-	-	-																						
NCA26.RES.0143.01	6 Herman Reick Avenue Korora New South Wales 2450	Residential	NCA26	39	41	75	62	57	51	42	52	65	-	-	-	-	-	-	-																						
NCA26.RES.0144.01	12 Herman Reick Avenue Korora New South Wales 2450	Residential	NCA26	40	42	75	62	57	51	42	52	65	-	-	-	-	-	-	-																						
NCA26.RES.0145.01	10 Herman Reick Avenue Korora New South Wales 2450	Residential	NCA26	40	42	75	62	57	51	42	52	65	-	-	-	-	-	-	-																						
NCA26.RES.0146.01	24 James Small Drive Korora New South Wales 2450	Residential	NCA26	42	45	75	62	57	51	42	52	65	-	-	-	-	-	-	-																						
NCA26.RES.0147.01	1 Korora School Road Korora New South Wales 2450	Residential	NCA26	43	45	75	62	57	51	42	52	65	-	-	-	-	1	-	-																						
NCA26.RES.0148.01	39 James Small Drive Korora New South Wales 2450	Residential	NCA26	37	37	75	62	57	51	42	52	65	-	-	-	-	-	-	-																						
NCA26.RES.0149.01	1 Korora School Road Korora New South Wales 2450	Residential	NCA26	44	46	75	62	57	51	42	52	65	-	-	-	-	2	-	-																						
NCA26.RES.0150.01	7 Russ Hammond Close Korora New South Wales 2450	Residential	NCA26	45	48	75	62	57	51	42	52	65	-	-	-	-	3	-	-																						
NCA26.RES.0151.01	29 James Small Drive Korora New South Wales 2450	Residential	NCA26	43	46	75	62	57	51	42	52	65	-	-	-	-	1	-	-																						
NCA26.RES.0152.01	37 James Small Drive Korora New South Wales 2450	Residential	NCA26	39	42	75	62	57	51	42	52	65	-	-	-	-	-	-	-																						
NCA26.RES.0153.01	1 Korora School Road Korora New South Wales 2450	Residential	NCA26	43	46	75	62	57	51	42	52	65	-	-	-	-	1	-	-																						
NCA26.RES.0154.01	29 James Small Drive Korora New South Wales 2450	Residential	NCA26	43	45	75	62	57	51	42	52	65	-	-	-	-	1	-	-																						
NCA26.RES.0155.01	9 Russ Hammond Close Korora New South Wales 2450	Residential	NCA26	45	48	75	62	57	51	42	52	65	-	-	-	-	3	-	-																						
NCA26.RES.0156.01	Korora Residential Subdivision	Residential	NCA26	37	39	75	62	57	51	42	52	65	-	-	-	-	-	-	-																						
NCA26.RES.0157.01	Korora Residential Subdivision	Residential	NCA26	40	43	75	62	57	51	42	52	65	-	-	-	-	-	-	-																						
NCA26.RES.0158.01	Korora Residential Subdivision	Residential	NCA26	37	39	75	62	57	51	42	52	65	-	-	-	-	-	-	-																						
NCA26.RES.0160.01	Korora Residential Subdivision	Residential	NCA26	38	41	75	62	57	51	42	52	65	-	-	-	-	-	-	-																						
NCA26.RES.0161.01	Korora Residential Subdivision	Residential	NCA26	37	39	75	62	57	51	42	52	65	-	-	-	-	-	-	-																						
NCA26.RES.0162.01	Korora Residential Subdivision	Residential	NCA26	36	39	75	62	57	51	42	52	65	-	-	-	-	-	-	-																						
NCA26.RES.0163.01	Korora Residential Subdivision	Residential	NCA26	37	39	75	62	57	51	42	52	65	-	-	-	-	-	-	-																						
NCA26.RES.0164.01	Korora Residential Subdivision	Residential	NCA26	39	42	75	62	57	51	42	52	65	-	-	-	-	-	-	-																						
NCA26.RES.0165.01	Korora Residential Subdivision	Residential	NCA26	38	40	75	62	57	51	42	52	65	-	-	-	-	-	-	-																						
NCA26.RES.0166.01	Korora Residential Subdivision	Residential	NCA26	38	41	75	62	57	51	42	52	65	-	-	-	-	-	-	-																						
NCA26.RES.0167.01	Korora Residential Subdivision	Residential	NCA26	39	42	75	62	57	51	42	52	65	-	-	-	-	-	-	-																						
NCA26.RES.0168.01	Korora Residential Subdivision	Residential	NCA26	40	42	75	62	57	51	42	52	65	-	-	-	-	-	-	-																						
NCA26.RES.0169.01	Korora Residential Subdivision	Residential	NCA26	46	48	75	62	57	51	42	52	65	-	-	-	-	4	-	-																						
NCA26.RES.0170.01	Korora Residential Subdivision	Residential	NCA26	42	45	75	62	57	51	42	52	65	-	-	-	-	-	-	-																						
NCA26.RES.0171.01	Korora Residential Subdivision	Residential	NCA26	40	41	75	62	57	51	42	52	65	-	-	-	-	-	-	-																						
NCA26.RES.0172.01	Korora Residential Subdivision	Residential	NCA26	45	47	75	62	57	51	42	52	65	-	-	-	-	3	-	-																						
NCA26.RES.0173.01	Korora Residential Subdivision	Residential	NCA26	41	44	75	62	57	51	42	52	65	-	-	-	-	-	-	-																						
NCA26.RES.0174.01	Korora Residential Subdivision	Residential	NCA26	40	42	75	62	57	51	42	52	65	-	-	-	-	-	-	-																						
NCA26.RES.0175.01	Korora Residential Subdivision	Residential	NCA26	40	42	75	62	57	51	42	52	65	-	-	-	-	-	-	-																						
NCA26.RES.0176.01	Korora Residential Subdivision	Residential	NCA26	39	42	75	62	57	51	42	52	65	-	-	-	-	-	-	-																						
NCA26.RES.0177.01	Korora Residential Subdivision	Residential	NCA26	36	38	75	62	57	51	42	52	65	-	-	-	-	-	-	-																						
NCA26.RES.0178.01	Korora Residential Subdivision	Residential	NCA26	38	40	75	62	57	51	42	52	65	-	-	-	-	-	-	-																						
NCA26.RES.0179.01	Korora Residential Subdivision	Residential	NCA26	38	40	75	62	57	51	42	52	65	-	-	-	-	-	-	-																						
NCA26.RES.0180.01	Korora Residential Subdivision	Residential	NCA26	37	40	75	62	57	51	42	52	65	-	-	-	-	-	-	-																						
NCA26.RES.0181.01	Korora Residential Subdivision	Residential	NCA26	37	39	75	62	57	51	42	52	65	-	-	-	-	-	-	-																						
NCA26.RES.0182.01	Korora Residential Subdivision	Residential	NCA26	37	39	75	62	57	51	42	52	65	-	-	-	-	-	-	-																						
NCA26.RES.0183.01	Korora Residential Subdivision	Residential	NCA26	38	40	75	62	57	51	42	52	65	-	-	-	-	-	-	-																						
NCA26.RES.0184.01	Korora Residential Subdivision	Residential	NCA26	38	40	75	62	57	51	42	52	65	-	-	-	-	-	-	-																						
NCA26.RES.0185.01	Korora Residential Subdivision	Residential	NCA26	38	40	75	62	57	51	42	52	65	-	-	-	-	-	-	-																						
NCA26.RES.0186.01	Korora Residential Subdivision	Residential	NCA26	38	40	75	62	57	51	42	52	65	-	-	-	-	-	-	-																						
NCA26.RES.0187.01	Korora Residential Subdivision	Residential	NCA26	38	41	75	62	57	51	42	52	65	-	-	-	-	-	-	-																						

Receiver ID	Address	Receiver type	Study area	Predicted construction noise level		Construction Noise Management Levels, dBLAeq 15minute							Exceedances, dB							Triggers for additional mitigation																						Sleep disturbance screening criterion	Sleep disturbance >65 max
						Standard Hours		Outside of Standard Hours			Sleep Disturbance (Screening RBL+15[7])	65 max	Standard Hours		Outside of Standard Hours			Sleep Disturbance (Screening RBL+15[7])	65 max	All Hours	Standard Hours					Outside of Standard Hours																			
																					Daytime					Daytime					Evening					Night						
				LAeq	LAmax	Highly noise affected	Noise affected (RBL+10 dB)	Noise affected (RBL+5dB)					Highly noise affected	Noise affected (>RBL+10 dB)	Noise affected (RBL + 5dB)					Highly noise affected >75dBA	Noticeable >NML	Clearly audible <NML+10	Moderately intrusive <=NML+20	Highly intrusive >NML+20	Noticeable >NML	Clearly audible <NML+15	Moderately intrusive <=NML+25	Highly intrusive >NML+25	Noticeable >NML	Clearly audible <NML+15	Moderately intrusive <=NML+25	Highly intrusive >NML+25	Noticeable >NML	Clearly audible <NML+15	Moderately intrusive <=NML+25	Highly intrusive >NML+25		
						Day[3]	Day[3]	Day[4]	Evening[5]	Night[6]			Day[3]	Day[3]	Day[4]	Evening[5]	Night[6]																									
NCA26.RES.0188.01	Korora Residential Subdivision	Residential	NCA26	37	38	75	62	57	51	42	52	65	-	-	-	-	-	-	-																					
NCA26.RES.0189.01	Korora Residential Subdivision	Residential	NCA26	35	36	75	62	57	51	42	52	65	-	-	-	-	-	-	-																					
NCA26.RES.0190.01	Korora Residential Subdivision	Residential	NCA26	<35	<35	75	62	57	51	42	52	65	-	-	-	-	-	-	-																					
NCA26.RES.0191.01	Korora Residential Subdivision	Residential	NCA26	35	37	75	62	57	51	42	52	65	-	-	-	-	-	-	-																					
NCA26.RES.0192.01	Korora Residential Subdivision	Residential	NCA26	36	38	75	62	57	51	42	52	65	-	-	-	-	-	-	-																					
NCA26.RES.0193.01	Korora Residential Subdivision	Residential	NCA26	35	37	75	62	57	51	42	52	65	-	-	-	-	-	-	-																					
NCA26.RES.0194.01	Korora Residential Subdivision	Residential	NCA26	35	35	75	62	57	51	42	52	65	-	-	-	-	-	-	-																					
NCA26.RES.0195.01	Korora Residential Subdivision	Residential	NCA26	36	37	75	62	57	51	42	52	65	-	-	-	-	-	-	-																					
NCA26.RES.0196.01	Korora Residential Subdivision	Residential	NCA26	<35	35	75	62	57	51	42	52	65	-	-	-	-	-	-	-																					
NCA26.RES.0197.01	Korora Residential Subdivision	Residential	NCA26	<35	<35	75	62	57	51	42	52	65	-	-	-	-	-	-	-																					
NCA26.RES.0198.01	Korora Residential Subdivision	Residential	NCA26	<35	35	75	62	57	51	42	52	65	-	-	-	-	-	-	-																					
NCA26.SCH.0001.01	3 Korora School Road Korora New South Wales 2450	School	NCA26	36	40	-	55	-	-	-	-	-	-	-	-	-	-	-	-																					
NCA26.SCH.0002.01	37 James Small Drive Korora New South Wales 2450	School	NCA26	37	40	-	55	-	-	-	-	-	-	-	-	-	-	-	-																					
NCA26.SCH.0003.01	3 Korora School Road Korora New South Wales 2450	School	NCA26	36	38	-	55	-	-	-	-	-	-	-	-	-	-	-	-																					
NCA26.SCH.0004.01	46 James Small Drive Korora New South Wales 2450	School	NCA26	35	36	-	55	-	-	-	-	-	-	-	-	-	-	-	-																					
NCA26.SCH.0005.01	3 Korora School Road Korora New South Wales 2450	School	NCA26	<35	36	-	55	-	-	-	-	-	-	-	-	-	-	-	-																					
NCA26.SCH.0006.01	44 James Small Drive Korora New South Wales 2450	School	NCA26	<35	36	-	55	-	-	-	-	-	-	-	-	-	-	-	-																					
NCA26.SCH.0007.01	3 Korora School Road Korora New South Wales 2450	School	NCA26	<35	36	-	55	-	-	-	-	-	-	-	-	-	-	-	-																					
NCA26.SCH.0008.01	3 Korora School Road Korora New South Wales 2450	School	NCA26	<35	36	-	55	-	-	-	-	-	-	-	-	-	-	-	-																					
NCA26.SCH.0009.01	44 James Small Drive Korora New South Wales 2450	School	NCA26	<35	36	-	55	-	-	-	-	-	-	-	-	-	-	-	-																					
NCA26.SCH.0010.01	44 James Small Drive Korora New South Wales 2450	School	NCA26	<35	35	-	55	-	-	-	-	-	-	-	-	-	-	-	-																					
NCA26.SCH.0011.01	3 Korora School Road Korora New South Wales 2450	School	NCA26	<35	36	-	55	-	-	-	-	-	-	-	-	-	-	-	-																					
NCA26.SCH.0012.01	38a James Small Drive Korora New South Wales 2450	School	NCA26	35	37	-	55	-	-	-	-	-	-	-	-	-	-	-	-																					
NCA26.SCH.0013.01	3 Korora School Road Korora New South Wales 2450	School	NCA26	<35	<35	-	55	-	-	-	-	-	-	-	-	-	-	-	-																					
NCA26.SCH.0014.01	1 Korora School Road Korora New South Wales 2450	School	NCA26	40	42	-	55	-	-	-	-	-	-	-	-	-	-	-	-																					
NCA26.SCH.0015.01	3 Korora School Road Korora New South Wales 2450	School	NCA26	<35	35	-	55	-	-	-	-	-	-	-	-	-	-	-	-																					
NCA26.SCH.0016.01	3 Korora School Road Korora New South Wales 2450	School	NCA26	37	39	-	55	-	-	-	-	-	-	-	-	-	-	-	-																					
NCA26.SCH.0017.01	39 James Small Drive Korora New South Wales 2450	School	NCA26	36	37	-	55	-	-	-	-	-	-	-	-	-	-	-	-																					
NCA26.SCH.0018.01	3 Korora School Road Korora New South Wales 2450	School	NCA26	36	38	-	55	-	-	-	-	-	-	-	-	-	-	-	-																					
NCA26.SCH.0019.01	44 James Small Drive Korora New South Wales 2450	School	NCA26	35	36	-	55	-	-	-	-	-	-	-	-	-	-	-	-																					
NCA26.SCH.0020.01	27 James Small Drive Korora New South Wales 2450	School	NCA26	44	47	-	55	-	-	-	-	-	-	-	-	-	-	-	-																					
NCA26.SCH.0021.01	3 Korora School Road Korora New South Wales 2450	School	NCA26	<35	36	-	55	-	-	-	-	-	-	-	-	-	-	-	-																					
NCA26.SCH.0022.01	3 Korora School Road Korora New South Wales 2450	School	NCA26	<35	35	-	55	-	-	-	-	-	-	-	-	-	-	-	-																					
NCA26.SCH.0023.01	3 Korora School Road Korora New South Wales 2450	School	NCA26	35	36	-	55	-	-	-	-	-	-	-	-	-	-	-	-																					
NCA27.COM.0001.01	11 Korora Basin Road Korora New South Wales 2450	Commercial	NCA27	36	37	-	70	70	-	-	-	-	-	-	-	-	-	-	-																					
NCA27.COM.0002.01	675 Pacific Hwy Korora New South Wales 2450	Commercial	NCA27	58	61	-	70	70	-	-	-	-	-	-	-	-	-	-	-																					
NCA27.COM.0005.01	Beaches Restaurant Pacific Hwy New South Wales 2450 Australia	Commercial	NCA27	61	62	-	70	70	-	-	-	-	-	-	-	-	-	-	-																					
NCA27.COM.0009.01	675 Pacific Hwy, Korora NSW 2450	Commercial	NCA27	64	69	-	70	70	-	-	-	-	-	-	-	-	-	-	-																					
NCA27.COM.0011.01	675 Pacific Hwy, Korora NSW 2450	Commercial	NCA27	49	53	-	70	70	-	-	-	-	-	-	-	-	-	-	-																					
NCA27.COM.0012.01	675 Pacific Hwy, Korora NSW 2450	Commercial	NCA27	50	54	-	70	70	-	-	-	-	-	-	-	-	-	-	-																					
NCA27.COM.0016.01	675 Pacific Hwy, Korora NSW 2450	Commercial	NCA27	49	52	-	70	70	-	-	-	-	-	-	-	-	-	-	-																					
NCA27.COM.0031.01	675 Pacific Hwy, Korora NSW 2450	Commercial	NCA27	50	52	-	70	70	-	-	-	-	-	-	-	-	-	-	-																					
NCA27.COM.0036.01	675 Pacific Hwy, Korora NSW 2450	Commercial	NCA27	56	58	-	70	70	-	-	-	-	-	-	-	-	-	-	-																					
NCA27.COM.0046.01	675 Pacific Hwy, Korora NSW 2450	Commercial	NCA27	53	56	-	70	70	-	-	-	-	-	-	-	-	-	-	-																					
NCA27.COM.0047.01	675 Pacific Hwy, Korora NSW 2450	Commercial	NCA27	60	65	-	70	70	-	-	-	-	-	-	-	-	-	-	-																					
NCA27.COM.0048.01	675 Pacific Hwy, Korora NSW 2450	Commercial	NCA27	53	57	-	70	70	-	-	-	-	-	-	-	-	-	-	-																					
NCA27.COM.0051.01	675 Pacific Hwy, Korora NSW 2450	Commercial	NCA27	58	64	-	70	70	-	-	-	-	-	-	-	-	-	-	-																					
NCA27.COM.0052.01	675 Pacific Hwy, Korora NSW 2450	Commercial	NCA27	59	65	-	70	70	-	-	-	-	-	-	-	-	-	-	-																					
NCA27.COM.0055.01	675 Pacific Hwy, Korora NSW 2450	Commercial	NCA27	55	57	-	70	70	-	-	-	-	-	-	-	-	-	-	-																					
NCA27.COM.0056.01	675 Pacific Hwy, Korora NSW 2450	Commercial	NCA27	62	66	-	70	70	-	-	-	-	-	-	-	-	-	-	-																					
NCA27.COM.0057.01	675 Pacific Hwy, Korora NSW 2450	Commercial	NCA27	51	54	-	70	70	-	-	-	-	-	-	-	-	-	-	-																					
NCA27.COM.0060.01	675 Pacific Hwy, Korora NSW 2450	Commercial	NCA27	58	63	-	70	70	-	-	-	-	-	-	-	-	-	-	-																					
NCA27.COM.0065.01	675 Pacific Hwy, Korora NSW 2450	Commercial	NCA27	59	64	-	70	70	-	-	-	-	-	-	-	-	-	-	-																					
NCA27.COM.0070.01	675 Pacific Hwy, Korora NSW 2450	Commercial	NCA27	58	64	-	70	70	-	-	-	-	-	-	-	-	-	-	-																					
NCA27.COM.0076.01	675 Pacific Hwy, Korora NSW 2450	Commercial	NCA27	57	59	-	70	70	-	-	-	-	-	-	-	-	-	-	-																					
NCA27.COM.0079.01	675 Pacific Hwy, Korora NSW 2450	Commercial	NCA27	56	61	-	70	70	-	-	-	-	-	-	-	-	-	-	-																					
NCA27.COM.0082.01	675 Pacific Hwy, Korora NSW 2450	Commercial	NCA27	59	61	-	70	70	-	-	-	-	-	-	-	-	-	-	-																					
NCA27.COM.0092.01	675 Pacific Hwy, Korora NSW 2450	Commercial	NCA27	60	69	-	70	70	-	-	-	-	-	-	-	-	-	-	-																					
NCA27.COM.0093.01	675 Pacific Hwy, Korora NSW 2450	Commercial	NCA27	72	81	-	70	70	-	-	-	-	-	2	2	-	-	-	-																					
NCA27.COM.0095.01	675 Pacific Hwy, Korora NSW 2450	Commercial	NCA27	65	72	-	70	70	-	-	-	-	-	-	-	-	-	-	-																					
NCA27.COM.0116.01	675 Pacific Hwy, Korora NSW 2450	Commercial	NCA27	64	67	-	70	70	-	-	-	-	-	-	-	-	-	-	-																					
NCA27.COM.0118.01	675 Pacific Hwy, Korora NSW 2450	Commercial	NCA27	57	58	-	70	70	-	-	-	-	-	-	-	-	-	-	-																					
NCA27.COM.0119.01	675 Pacific Hwy, Korora NSW 2450	Commercial	NCA27	57	59	-	70	70	-	-	-	-	-	-	-	-	-	-	-																					
NCA27.COM.0120.01	675 Pacific Hwy, Korora NSW 2450	Commercial	NCA27	53	55	-	70	70	-	-	-	-	-	-	-	-	-	-	-																					
NCA27.COM.0122.01	675 Pacific Hwy, Korora NSW 2450	Commercial	NCA27	49	53	-	70	70	-	-	-	-	-	-	-	-	-	-	-																					
NCA27.COM.0125.01	675 Pacific Hwy, Korora NSW 2450	Commercial	NCA27	64	67	-	70	70	-	-	-	-	-	-	-	-	-	-	-																					
NCA27.COM.0126.01	675 Pacific Hwy, Korora NSW 2450	Commercial	NCA27	58	60	-	70	70	-	-	-	-	-	-	-	-	-	-	-																					
NCA27.COM.0127.01	675 Pacific Hwy, Korora NSW 2450	Commercial	NCA27	60	61	-	70	70	-	-	-	-	-	-	-	-	-	-	-																					
NCA27.COM.0128.01	675 Pacific Hwy, Korora NSW 2450	Commercial	NCA27	58	61	-	70	70	-	-	-	-	-	-	-	-	-	-	-																					
NCA27.COM.0129.01	675 Pacific Hwy, Korora NSW 2450	Commercial	NCA27	60	62	-	70	70	-	-	-	-	-	-	-	-	-	-	-																					
NCA27.COM.0131.01	675 Pacific Hwy, Korora NSW 2450	Commercial	NCA27	61	62	-	70	70	-	-	-	-	-	-	-	-	-	-	-																					
NCA27.COM.0132.01	675 Pacific Hwy, Korora NSW 2450	Commercial	NCA27	60	62	-	70	70	-	-	-	-	-	-	-	-	-	-	-																					
NCA27.RES.0001.01	122 Old Coast Road Korora New South Wales 2450	Residential	NCA27	53	56	75	66	61	52	43	53	65	-	-	-	1	10	3	-																					
NCA27.RES.0002.01	74 Old Coast Road Korora New South Wales 2450	Residential	NCA27	46	48	75	66	61	52	43	53	65	-	-	-	-	3	-	-																					
NCA27.RES.0003.01	54 Korora Basin Road Korora New South Wales 2450	Residential	NCA27	<35	<35	75	66	61	52	43	53	65	-	-	-	-	-	-	-																					
NCA27.RES.0004.01	46 Korora Basin Road Korora New South Wales 2450	Residential	NCA27	37	39	75	66	61	52	43	53	65	-	-	-	-	-	-	-																					
NCA27.RES.0005.01	90 Old Coast Road Korora New South Wales 2450	Residential	NCA27	45	46	75	66	61	52	43	53	65	-	-	-	-	2	-	-																					
NCA27.RES.0006.01	101a Old Coast Road Korora New South Wales 2450	Residential	NCA27	38	41	75	66	61	52	43	53	65	-	-	-	-	-	-	-																					
NCA27.RES.0007.01	101a Old Coast Road Korora New South Wales 2450	Residential	NCA27	37	39	75	66	61	52	43	53	65	-	-	-	-	-	-	-																					
NCA27.RES.0008.01	99 Old Coast Road Korora New South Wales 2450	Residential	NCA27	<35	36	75	66	61	52	43	53	65	-	-	-	-	-	-	-																					
NCA27.RES.0010.01	18 Korora Basin Road Korora New South Wales 2450	Residential	NCA27	35	37	75	66	61	52	43	53	65	-	-	-	-	-	-	-																					
NCA27.RES.0014.01	123 Old Coast Road Korora New South Wales 2450	Residential	NCA27	45	47	75	66	61	52	43	53	65	-	-	-	-	2	-	-																					
NCA27.RES.0015.01	131a Old Coast Road Korora New South Wales 2450	Residential	NCA27	40	43	75	66	61	52	43	53	65	-	-	-	-	-	-	-																					
NCA27.RES.0017.01	75 Old Coast Road Korora New South Wales 2450	Residential	NCA27	46	46	75	66	61	52	43	53	65	-	-	-	-	3	-	-																					
NCA27.RES.0018.01	134 Old Coast Road Korora New South Wales 2450	Residential	NCA27	44	50	75	66	61	52	43	53	65	-	-	-	-	1	-	-																					
NCA27.RES.0019.01	70 Old Coast Road Korora New South Wales 2450	Residential	NCA27	47	50	75	66	61	52	43	53	65	-	-	-	-	4	-	-																					
NCA27.RES.0023.01	38 Korora Basin Road Korora New South Wales 2450	Residential	NCA27	<35	37	75	66	61	52	43	53	65	-	-	-	-	-	-	-																					
NCA27.RES.0024.01	70 Old Coast Road Korora New South Wales 2450	Residential	NCA27	45	48	75	66	61	52	43	53	65	-	-	-	-	2	-	-																					
NCA27.RES.0025.01	2 Rowsells Road Korora New South Wales 2450	Residential	NCA27	<35	<35	75	66	61	52	43	53	65	-	-	-	-	-	-	-																					
NCA27.RES.0026.01	82 Old Coast Road Korora New South Wales 2450	Residential	NCA27	45	45	75	66	61	52	43	53	65	-	-	-	-	2	-	-																					
NCA27.RES.0027.01	83 Old Coast Road Korora New South Wales 2450	Residential	NCA27	<35	<35	75	66	61	52	43	53	65	-	-	-	-	-	-	-																					
NCA27.RES.0028.01	99a Old Coast Road Korora New South Wales 2450	Residential	NCA27	36	38	75	66	61	52	43	53	65	-	-	-	-	-	-	-																					
NCA27.RES.0029.01	105 Old Coast Road Korora New South Wales 2450	Residential	NCA27	41	43	75	66	61	52	43	53	65	-	-	-	-	-	-	-																					
NCA27.RES.0030.01	12 Rowsells Road Korora New South Wales 2450	Residential	NCA27	<35	<35	75	66	61	52	43	53	65	-	-	-	-	-	-	-																					
NCA27.RES.0032.01	70 Old Coast Road Korora New South Wales 2450	Residential	NCA27	46	49	75	66	61	52	43	53	65	-	-	-	-	3	-	-																					
NCA27.RES.0033.01	70 Old Coast Road Korora New South Wales 2450	Residential	NCA27	46	48	75	66	61	52	43	53	65	-	-	-	-	3	-	-																					
NCA27.RES.0035.01	70 Old Coast Road Korora New South Wales 2450	Residential	NCA27	45	48	75	66	61	52	43	53	65	-	-	-	-	2	-	-																					
NCA27.RES.0037.01	70 Old Coast Road Korora New South Wales 2450	Residential	NCA27	52	53	75	66	61	52	43	53	65	-	-	-	-	9	-	-																					
NCA27.RES.0038.01	675 Pacific Hwy Korora New South Wales 2450	Residential	NCA27	50	52	75	66	61	52	43	53	65	-	-	-	-	7	-	-																					
NCA27.RES.0039.01	24 Korora Basin Road Korora New South Wales 2450	Residential	NCA27	35	37	75	66	61	52	43	53	65	-	-	-	-	-	-	-																					
NCA27.RES.0040.01	70 Old Coast Road Korora New South Wales 2450	Residential	NCA27	44	48	75	66	61	52	43	53	65	-	-	-	-	1	-	-																					
NCA27.RES.0042.01	82 Old Coast Road Korora New South Wales 2450	Residential	NCA27	46	47	75	66	61	52	43	53	65	-	-	-	-	3	-	-																					
NCA27.RES.0050.01	26 Rowsells Road Korora New South Wales 2450	Residential	NCA27	<35	<35	75	66	61	52	43	53	65	-	-	-	-	-	-	-																					
NCA27.RES.0058.01	22 Old Coast Road Korora New South Wales 2450	Residential	NCA27	65	69	75	66	61	52	43	53	65	-	-	4	13	22	16	4																					
NCA27.RES.0066.01	3 Seaview Close Korora New South Wales 2450	Residential	NCA27	61	72	75	66	61	52	43	53	65	-	-	-	9	18	19	7																					
NCA27.RES.0068.01	11 Finlays Road Korora New South Wales 2450	Residential	NCA27	35	37	75	66	61	52	43	53	65	-	-	-	-	-	-	-																					
NCA27.RES.0069.01	45 Old Coast Road Korora New South Wales 2450	Residential	NCA27	<35	<35	75	66	61	52	43	53	65	-	-	-	-	-	-	-																					
NCA27.RES.0071.01	Carobana 125 James Small Dr New South Wales 2450 Australia	Residential	NCA27	<35	36	75	66	61	52	43	53	65	-	-	-	-	-	-	-																					
NCA27.RES.0072.01	11 Finlays Road Korora New South Wales 2450	Residential	NCA27	<35	<35	75	66	61	52	43	53	65	-	-	-	-	-	-	-																					
NCA27.RES.0074.01	55 Korora Basin Road Korora New South Wales 2450	Residential	NCA27	<35	<35	75	66	61	52	43	53	65	-	-	-	-	-	-	-																					
NCA27.RES.0077.01	675 Pacific Hwy Korora New South Wales 2450	Residential	NCA27	61	64	75	66	61	52	43	53	65	-	-	-	9	18	11	-																					
NCA27.RES.0078.01	45 Old Coast Road Korora New South Wales 2450	Residential	NCA27	<35	36	75	66	61	52	43	53	65	-	-	-	-	-	-	-																					

Receiver ID	Address	Receiver type	Study area	Predicted construction noise level		Construction Noise Management Levels, dBLAeq 15minute						65 max	Exceedances, dB						65 max	Triggers for additional mitigation																		Sleep disturbance screening criterion	Sleep disturbance >65 max
						Standard Hours		Outside of Standard Hours			Sleep Disturbance (Screening RBL+15[2])		Standard Hours		Outside of Standard Hours			Sleep Disturbance (Screening RBL+15[2])		All Hours	Standard Hours					Outside of Standard Hours														
																					Daytime					Daytime				Evening				Night						
				LAeq	LAmax	Highly noise affected	Noise affected (RBL+10 dB)	Noise affected (RBL+5dB)					Highly noise affected	Noise affected (>RBL+10 dB)	Noise affected (RBL + 5dB)																									
						Day[3]	Day[3]	Day[4]	Evening[5]	Night[6]			Day[3]	Day[3]	Day[4]	Evening[5]	Night[6]			Highly noise affected >75dBA	Noticeable >NML	Clearly audible <NML+10	Moderately intrusive <=NML+20	Highly intrusive >NML+20	Noticeable <NML	Clearly audible <NML+15	Moderately intrusive <=NML+25	Highly intrusive >NML+25	Noticeable <NML	Clearly audible <NML+15	Moderately intrusive <=NML+25	Highly intrusive >NML+25	Noticeable <NML	Clearly audible <NML+15	Moderately intrusive <=NML+25	Highly intrusive >NML+25		
NCA27.RES.0080.01	59 Old Coast Road Korora New South Wales 2450	Residential	NCA27	36	37	75	66	61	52	43	53	65	-	-	-	-	-	-	-																		
NCA27.RES.0081.01	45 Old Coast Road Korora New South Wales 2450	Residential	NCA27	<35	35	75	66	61	52	43	53	65	-	-	-	-	-	-	-																		
NCA27.RES.0083.01	Carobana 125 James Small Dr New South Wales 2450 Australia	Residential	NCA27	<35	36	75	66	61	52	43	53	65	-	-	-	-	-	-	-																		
NCA27.RES.0084.01	17 Korora Basin Road Korora New South Wales 2450	Residential	NCA27	<35	36	75	66	61	52	43	53	65	-	-	-	-	-	-	-																		
NCA27.RES.0085.01	19 Korora Basin Road Korora New South Wales 2450	Residential	NCA27	35	37	75	66	61	52	43	53	65	-	-	-	-	-	-	-																		
NCA27.RES.0086.01	19 Korora Basin Road Korora New South Wales 2450	Residential	NCA27	36	38	75	66	61	52	43	53	65	-	-	-	-	-	-	-																		
NCA27.RES.0087.01	1 Korora Basin Road Korora New South Wales 2450	Residential	NCA27	39	42	75	66	61	52	43	53	65	-	-	-	-	-	-	-																		
NCA27.RES.0088.01	10 Korora Basin Road Korora New South Wales 2450	Residential	NCA27	38	39	75	66	61	52	43	53	65	-	-	-	-	-	-	-																		
NCA27.RES.0089.01	8 Old Coast Road Korora New South Wales 2450	Residential	NCA27	41	43	75	66	61	52	43	53	65	-	-	-	-	-	-	-																		
NCA27.RES.0090.01	18 Korora Basin Road Korora New South Wales 2450	Residential	NCA27	38	39	75	66	61	52	43	53	65	-	-	-	-	-	-	-																		
NCA27.RES.0091.01	11 Korora Basin Road Korora New South Wales 2450	Residential	NCA27	36	38	75	66	61	52	43	53	65	-	-	-	-	-	-	-																		
NCA27.RES.0094.01	28 Korora Basin Road Korora New South Wales 2450	Residential	NCA27	36	38	75	66	61	52	43	53	65	-	-	-	-	-	-	-																		
NCA27.RES.0096.01	40 Old Coast Road Korora New South Wales 2450	Residential	NCA27	52	53	75	66	61	52	43	53	65	-	-	-	-	9	-	-																		
NCA27.RES.0100.01	122-122a Old Coast Road Korora New South Wales 2450	Residential	NCA27	59	60	75	66	61	52	43	53	65	-	-	-	7	16	7	-																		
NCA27.RES.0102.01	122b Old Coast Road Korora New South Wales 2450	Residential	NCA27	63	68	75	66	61	52	43	53	65	-	-	2	11	20	15	3																		
NCA27.RES.0106.01	70 Old Coast Road Korora New South Wales 2450	Residential	NCA27	46	48	75	66	61	52	43	53	65	-	-	-	-	3	-	-																		
NCA27.RES.0107.01	70 Old Coast Road Korora New South Wales 2450	Residential	NCA27	48	50	75	66	61	52	43	53	65	-	-	-	-	5	-	-																		
NCA27.RES.0108.01	59a Old Coast Road Korora New South Wales 2450	Residential	NCA27	37	37	75	66	61	52	43	53	65	-	-	-	-	-	-	-																		
NCA27.RES.0109.01	24 Rowsells Road Korora New South Wales 2450	Residential	NCA27	37	37	75	66	61	52	43	53	65	-	-	-	-	-	-	-																		
NCA27.RES.0110.01	46 Korora Basin Road Korora New South Wales 2450	Residential	NCA27	35	37	75	66	61	52	43	53	65	-	-	-	-	-	-	-																		
NCA27.RES.0111.01	66a Old Coast Road Korora New South Wales 2450	Residential	NCA27	53	54	75	66	61	52	43	53	65	-	-	-	1	10	1	-																		
NCA27.RES.0112.01	26 Old Coast Road Korora New South Wales 2450	Residential	NCA27	59	60	75	66	61	52	43	53	65	-	-	-	7	16	7	-																		
NCA27.RES.0113.01	122 Old Coast Road Korora New South Wales 2450	Residential	NCA27	56	58	75	66	61	52	43	53	65	-	-	-	4	13	5	-																		
NCA27.RES.0114.01	70 Old Coast Road Korora New South Wales 2450	Residential	NCA27	44	47	75	66	61	52	43	53	65	-	-	-	-	1	-	-																		
NCA27.RES.0115.01	26 Rowsells Road Korora New South Wales 2450	Residential	NCA27	<35	<35	75	66	61	52	43	53	65	-	-	-	-	-	-	-																		
NCA27.RES.0117.01	60 Old Coast Road Korora New South Wales 2450	Residential	NCA27	55	56	75	66	61	52	43	53	65	-	-	-	3	12	3	-																		
NCA27.RES.0123.01	60 Old Coast Road Korora New South Wales 2450	Residential	NCA27	45	48	75	66	61	52	43	53	65	-	-	-	-	2	-	-																		
NCA27.RES.0124.01	61 Old Coast Road Korora New South Wales 2450	Residential	NCA27	50	51	75	66	61	52	43	53	65	-	-	-	-	7	-	-																		
NCA27.RES.0130.01	70 Old Coast Road Korora New South Wales 2450	Residential	NCA27	45	48	75	66	61	52	43	53	65	-	-	-	-	2	-	-																		
NCA28.COM.0001.01	S-Cape Cafe 746 Pacific Hwy Coffs Harbour New South Wales 2450	Commercial	NCA28	<35	<35	-	70	70	-	-	-	-	-	-	-	-	-	-	-																		
NCA28.COM.0002.01	6 Solitary Islands Way Sapphire Beach New South Wales 2450	Commercial	NCA28	<35	<35	-	70	70	-	-	-	-	-	-	-	-	-	-	-																		
NCA28.COM.0003.01	S-Cape Cafe 746 Pacific Hwy Coffs Harbour New South Wales 2450	Commercial	NCA28	<35	<35	-	70	70	-	-	-	-	-	-	-	-	-	-	-																		
NCA28.COM.0004.01	6 Solitary Islands Way Sapphire Beach New South Wales 2450	Commercial	NCA28	<35	<35	-	70	70	-	-	-	-	-	-	-	-	-	-	-																		
NCA28.COM.0005.01	S-Cape Cafe 746 Pacific Hwy Coffs Harbour New South Wales 2450	Commercial	NCA28	<35	<35	-	70	70	-	-	-	-	-	-	-	-	-	-	-																		
NCA28.RES.0001.01	6 Solitary Islands Way Sapphire Beach New South Wales 2450	Residential	NCA28	<35	<35	75	70	65	55	47	57	65	-	-	-	-	-	-	-																		
NCA28.RES.0002.01	6 Solitary Islands Way Sapphire Beach New South Wales 2450	Residential	NCA28	<35	<35	75	70	65	55	47	57	65	-	-	-	-	-	-	-																		
NCA28.RES.0003.01	746 Pacific Hwy Sapphire Beach New South Wales 2450	Residential	NCA28	<35	<35	75	70	65	55	47	57	65	-	-	-	-	-	-	-																		
NCA28.RES.0004.01	48 Coachmans Close Sapphire Beach New South Wales 2450	Residential	NCA28	37	42	75	70	65	55	47	57	65	-	-	-	-	-	-	-																		
NCA28.RES.0005.01	6 Solitary Islands Way Sapphire Beach New South Wales 2450	Residential	NCA28	<35	<35	75	70	65	55	47	57	65	-	-	-	-	-	-	-																		
NCA28.RES.0006.01	S-Cape Cafe 746 Pacific Hwy Coffs Harbour New South Wales 2450	Residential	NCA28	<35	35	75	70	65	55	47	57	65	-	-	-	-	-	-	-																		
NCA28.RES.0007.01	6 Solitary Islands Way Sapphire Beach New South Wales 2450	Residential	NCA28	<35	<35	75	70	65	55	47	57	65	-	-	-	-	-	-	-																		
NCA28.RES.0008.01	6 Solitary Islands Way Sapphire Beach New South Wales 2450	Residential	NCA28	<35	<35	75	70	65	55	47	57	65	-	-	-	-	-	-	-																		
NCA28.RES.0008.02	Nautilus, 746 Pacific Highway Coffs Harbour New South Wales 2450	Residential	NCA28	<35	<35	75	70	65	55	47	57	65	-	-	-	-	-	-	-																		
NCA28.RES.0009.01	4 Beachfront Close Sapphire Beach New South Wales 2450	Residential	NCA28	<35	37	75	70	65	55	47	57	65	-	-	-	-	-	-	-																		
NCA28.RES.0010.01	8 Solitary Islands Way Sapphire Beach New South Wales 2450	Residential	NCA28	<35	<35	75	70	65	55	47	57	65	-	-	-	-	-	-	-																		
NCA28.RES.0011.01	6 Solitary Islands Way Sapphire Beach New South Wales 2450	Residential	NCA28	<35	<35	75	70	65	55	47	57	65	-	-	-	-	-	-	-																		
NCA28.RES.0012.01	746 Pacific Hwy Sapphire Beach New South Wales 2450	Residential	NCA28	<35	<35	75	70	65	55	47	57	65	-	-	-	-	-	-	-																		
NCA28.RES.0013.01	4 Solitary Islands Way Sapphire Beach New South Wales 2450	Residential	NCA28	<35	<35	75	70	65	55	47	57	65	-	-	-	-	-	-	-																		
NCA28.RES.0014.01	S-Cape Cafe 746 Pacific Hwy Coffs Harbour New South Wales 2450	Residential	NCA28	<35	<35	75	70	65	55	47	57	65	-	-	-	-	-	-	-																		
NCA28.RES.0015.01	46 Coachmans Close Sapphire Beach New South Wales 2450	Residential	NCA28	39	43	75	70	65	55	47	57	65	-	-	-	-	-	-	-																		
NCA28.RES.0015.02	46 Coachmans Close Sapphire Beach New South Wales 2450	Residential	NCA28	39	43	75	70	65	55	47	57	65	-	-	-	-	-	-	-																		
NCA28.RES.0017.01	6 Solitary Islands Way Sapphire Beach New South Wales 2450	Residential	NCA28	<35	<35	75	70	65	55	47	57	65	-	-	-	-	-	-	-																		
NCA28.RES.0019.01	4 Solitary Islands Way Sapphire Beach New South Wales 2450	Residential	NCA28	35	39	75	70	65	55	47	57	65	-	-	-	-	-	-	-																		
NCA28.RES.0020.01	32 Coachmans Close Korora New South Wales 2450	Residential	NCA28	46	50	75	70	65	55	47	57	65	-	-	-	-	-	-	-																		
NCA28.RES.0021.01	4 Solitary Islands Way Sapphire Beach New South Wales 2450	Residential	NCA28	<35	<35	75	70	65	55	47	57	65	-	-	-	-	-	-	-																		
NCA28.RES.0023.01	34b Coachmans Close Korora New South Wales 2450	Residential	NCA28	44	49	75	70	65	55	47	57	65	-	-	-	-	-	-	-																		
NCA28.RES.0024.01	40 Coachmans Close Korora New South Wales 2450	Residential	NCA28	41	46	75	70	65	55	47	57	65	-	-	-	-	-	-	-																		
NCA28.RES.0025.01	36 Coachmans Close Korora New South Wales 2450	Residential	NCA28	45	50	75	70	65	55	47	57	65	-	-	-	-	-	-	-																		
NCA28.RES.0026.01	50 Coachmans Close Sapphire Beach New South Wales 2450	Residential	NCA28	35	39	75	70	65	55	47	57	65	-	-	-	-	-	-	-																		
NCA28.RES.0027.01	4 Solitary Islands Way Sapphire Beach New South Wales 2450	Residential	NCA28	<35	<35	75	70	65	55	47	57	65	-	-	-	-	-	-	-																		
NCA28.RES.0028.01	1 Coachmans Close Sapphire Beach New South Wales 2450	Residential	NCA28	47	52	75	70	65	55	47	57	65	-	-	-	-	-	-	-																		
NCA28.RES.0029.01	3a Coachmans Close Sapphire Beach New South Wales 2450	Residential	NCA28	45	51	75	70	65	55	47	57	65	-	-	-	-	-	-	-																		
NCA28.RES.0030.01	S-Cape Cafe 746 Pacific Hwy Coffs Harbour New South Wales 2450	Residential	NCA28	<35	<35	75	70	65	55	47	57	65	-	-	-	-	-	-	-																		
NCA28.RES.0031.01	S-Cape Cafe 746 Pacific Hwy Coffs Harbour New South Wales 2450	Residential	NCA28	<35	<35	75	70	65	55	47	57	65	-	-	-	-	-	-	-																		
NCA28.RES.0032.01	1 Coachmans Close Sapphire Beach New South Wales 2450	Residential	NCA28	46	52	75	70	65	55	47	57	65	-	-	-	-	-	-	-																		
NCA28.RES.0033.01	5a Coachmans Close Sapphire Beach New South Wales 2450	Residential	NCA28	43	48	75	70	65	55	47	57	65	-	-	-	-	-	-	-																		
NCA28.RES.0035.01	3 Coachmans Close Sapphire Beach New South Wales 2450	Residential	NCA28	44	50	75	70	65	55	47	57	65	-	-	-	-	-	-	-																		
NCA28.RES.0036.01	746 Pacific Hwy Sapphire Beach New South Wales 2450	Residential	NCA28	<35	<35	75	70	65	55	47	57	65	-	-	-	-	-	-	-																		
NCA28.RES.0037.01	4 Solitary Islands Way Sapphire Beach New South Wales 2450	Residential	NCA28	<35	<35	75	70	65	55	47	57	65	-	-	-	-	-	-	-																		
NCA28.RES.0038.01	4 Solitary Islands Way Sapphire Beach New South Wales 2450	Residential	NCA28	<35	<35	75	70	65	55	47	57	65	-	-	-	-	-	-	-																		
NCA28.RES.0039.01	746 Pacific Hwy Sapphire Beach New South Wales 2450	Residential	NCA28	<35	<35	75	70	65	55	47	57	65	-	-	-	-	-	-	-																		
NCA28.RES.0040.01	4 Solitary Islands Way Sapphire Beach New South Wales 2450	Residential	NCA28	<35	<35	75	70	65	55	47	57	65	-	-	-	-	-	-	-																		
NCA28.RES.0041.01	4 Solitary Islands Way Sapphire Beach New South Wales 2450	Residential	NCA28	<35	<35	75	70	65	55	47	57	65	-	-	-	-	-	-	-																		
NCA28.RES.0042.01	4 Solitary Islands Way Sapphire Beach New South Wales 2450	Residential	NCA28	<35	<35	75	70	65	55	47	57	65	-	-	-	-	-	-	-																		
NCA28.RES.0043.01	4 Solitary Islands Way Sapphire Beach New South Wales 2450	Residential	NCA28	<35	<35	75	70	65	55	47	57	65	-	-	-	-	-	-	-																		
NCA28.RES.0044.01	4 Solitary Islands Way Sapphire Beach New South Wales 2450	Residential	NCA28	<35	<35	75	70	65	55	47	57	65	-	-	-	-	-	-	-																		
NCA28.RES.0045.01	4 Solitary Islands Way Sapphire Beach New South Wales 2450	Residential	NCA28	<35	<35	75	70	65	55	47	57	65	-	-	-	-	-	-	-																		
NCA28.RES.0046.01	4 Solitary Islands Way Sapphire Beach New South Wales 2450	Residential	NCA28	<35	<35	75	70	65	55	47	57	65	-	-	-	-	-	-	-																		
NCA28.RES.0047.01	4 Solitary Islands Way Sapphire Beach New South Wales 2450	Residential	NCA28	<35	<35	75	70	65	55	47	57	65	-	-	-	-	-	-	-																		
NCA28.RES.0048.01	4 Solitary Islands Way Sapphire Beach New South Wales 2450	Residential	NCA28	<35	36	75	70	65	55	47	57	65	-	-	-	-	-	-	-																		
NCA28.RES.0049.01	4 Solitary Islands Way Sapphire Beach New South Wales 2450	Residential	NCA28	<35	<35	75	70	65	55	47	57	65	-	-	-	-	-	-	-																		
NCA28.RES.0050.01	746 Pacific Hwy Sapphire Beach New South Wales 2450	Residential	NCA28	<35	<35	75	70	65	55	47	57	65	-	-	-	-	-	-	-																		
NCA28.RES.0051.01	4 Solitary Islands Way Sapphire Beach New South Wales 2450	Residential	NCA28	<35	<35	75	70	65	55	47	57	65	-	-	-	-	-	-	-																		
NCA28.RES.0052.01	4 Solitary Islands Way Sapphire Beach New South Wales 2450	Residential	NCA28	<35	<35	75	70	65	55	47	57	65	-	-	-	-	-	-	-																		
NCA28.RES.0053.01	746 Pacific Hwy Sapphire Beach New South Wales 2450	Residential	NCA28	<35	<35	75	70	65	55	47	57	65	-	-	-	-	-	-	-																		
NCA28.RES.0054.01	4 Solitary Islands Way Sapphire Beach New South Wales 2450	Residential	NCA28	<35	<35	75	70	65	55	47	57	65	-	-	-	-	-	-	-																		
NCA28.RES.0055.01	S-Cape Cafe 746 Pacific Hwy Coffs Harbour New South Wales 2450	Residential	NCA28	<35	35	75	70	65	55	47	57	65	-	-	-	-	-	-	-																		
NCA28.RES.0056.01	18 Fernleigh Avenue Korora New South Wales 2450	Residential	NCA28	45	49	75	70	65	55	47	57	65	-	-	-	-	-	-	-																		
NCA28.RES.0057.01	6 Daintree Drive Korora New South Wales 2450	Residential	NCA28	46	49	75	70	65	55	47	57	65	-	-	-	-	-	-	-																		
NCA28.RES.0059.01	11 Coachmans Close Sapphire Beach New South Wales 2450	Residential	NCA28	39	44	75	70	65	55	47	57	65	-	-	-	-	-	-	-																		
NCA28.RES.0060.01	24 Coachmans Close Korora New South Wales 2450	Residential	NCA28	40	45	75	70	65	55	47	57	65	-	-	-	-	-	-	-																		
NCA28.RES.0061.01	5 Fernleigh Avenue Korora New South Wales 2450	Residential	NCA28	41	48	75	70	65	55	47	57	65	-	-	-	-	-	-	-																		
NCA28.RES.0063.01	30 Coachmans Close Korora New South Wales 2450	Residential	NCA28	47	52	75	70	65	55	47	57	65	-	-	-	-	-	-	-																		
NCA28.RES.0064.01	7 Fernleigh Avenue Korora New South Wales 2450	Residential	NCA28	39	44	75	70	65	55	47	57	65	-	-	-	-	-	-	-																		
NCA28.RES.0066.01	746 Pacific Hwy Sapphire Beach New South Wales 2450	Residential	NCA28	<35	<35	75	70	65	55	47	57	65	-	-	-	-	-	-	-																		
NCA28.RES.0067.01	744 Pacific Hwy Sapphire Beach New South Wales 2450	Residential	NCA28	<35	<35	75	70	65	55	47	57	65	-	-	-	-	-	-	-																		
NCA28.RES.0068.01	8 Daintree Drive Korora New South Wales 2450	Residential	NCA28	46	49	75	70	65	55	47	57	65	-	-	-	-	-	-	-																		
NCA28.RES.0069.01	4 Daintree Drive Korora New South Wales 2450	Residential	NCA28	45	48	75	70	65	55	47	57	65	-	-	-	-	-	-	-																		
NCA28.RES.0070.01	17 Fernleigh Avenue Korora New South Wales 2450	Residential	NCA28	45	49	75	70	65	55	47	57	65	-	-	-	-	-	-	-																		
NCA28.RES.0071.01	11 Daintree Drive Korora New South Wales 2450	Residential	NCA28	45	48	75	70	65	55	47	57	65	-	-	-	-	-	-	-																		
NCA28.RES.0072.01	8 Pine Brush Crescent Korora New South Wales 2450	Residential	NCA28	50	53	75	70	65	55	47	57	65	-	-	-	-	3	-	-																		
NCA28.RES.0073.01	12 Pine Brush Crescent Korora New South Wales 2450	Residential	NCA28	49	52	75	70	65	55	47	57	65	-	-	-	-	2	-	-																		
NCA28.RES.0074.01	3 Pine Brush Crescent Korora New South Wales 2450	Residential	NCA28	44	48	75	70	65	55	47	57	65	-	-	-	-	-	-	-																		
NCA28.RES.0075.01	10 Coachmans Close Korora New South Wales 2450	Residential	NCA28	53	56	75	70	65	55	47	57	65	-	-	-	-	6	-	-																		
NCA28.RES.0076.01	10 Pine Brush Crescent Korora New South Wales 2450	Residential	NCA28	50	52	75	70	65	55	47	57	65	-	-	-	-	3	-	-																		
NCA28.RES.0077.01	44 Coachmans Close Sapphire Beach New South Wales 2450	Residential	NCA28	36	39	75	70	65	55	47	57	65	-	-	-	-	-	-	-																		
NCA28.RES.0077.02	44 Coachmans Close Sapphire Beach New South Wales 2450	Residential	NCA28	39	42	75	70	65	55	47	57	65	-	-	-	-	-	-	-																		
NCA28.RES.0078.01	14 Beachfront Close Sapphire Beach New South Wales 2450	Residential	NCA28	<35	<35	75	70	65	55	47	57	65	-	-	-	-	-	-	-																		
NCA28.RES.0079.01	7 Pine Brush Crescent Korora New South Wales 2450	Residential	NCA28	51	55	75	70	65	55	47	57	65	-	-	-	-	4	-	-																		
NCA28.RES.0080.01	5 Pine Brush Crescent Korora New South Wales 2450	Residential	NCA28	48	52	75	70	65	55	47	57	65	-	-	-	-	1	-	-																		
NCA28.RES.0081.01	23 Fernleigh Avenue Korora New South Wales 2450	Residential	NCA28	40	43	75	70	65	55	47	57	65	-	-	-	-	-	-	-																		
NCA28.RES.0082.01	7 Daintree Drive Korora New South Wales 2450	Residential	NCA28	45	48	75	70	65	55	47	57	65	-	-	-	-	-	-	-																		

Receiver ID	Address	Receiver type	Study area	Predicted construction noise level		Construction Noise Management Levels, dBLAeq 15minute						65 max	Exceedances, dB							65 max	Triggers for additional mitigation																								Sleep disturbance screening criterion	Sleep disturbance >65 max
						Standard Hours		Outside of Standard Hours			Sleep Disturbance (Screening RBL+15[7])		Standard Hours		Outside of Standard Hours			Sleep Disturbance (Screening RBL+15[7])		All Hours	Standard Hours					Outside of Standard Hours																				
																					Daytime					Daytime					Evening					Night								
				LAeq	LAmax	Highly noise affected	Noise affected (RBL+10 dB)	Noise affected (RBL+5dB)					Highly noise affected	Noise affected (>RBL+10 dB)	Noise affected (RBL + 5dB)					Highly noise affected >75dBA	Noticeable >NML	Clearly audible <NML+10	Moderately intrusive <=NML+20	Highly intrusive >NML+20	Noticeable <=NML	Clearly audible <NML+15	Moderately intrusive <=NML+25	Highly intrusive >NML+25	Noticeable <=NML	Clearly audible <NML+15	Moderately intrusive <=NML+25	Highly intrusive >NML+25	Noticeable <=NML	Clearly audible <NML+15	Moderately intrusive <=NML+25	Highly intrusive >NML+25		
						Day[3]	Day[3]	Day[4]	Evening[5]	Night[6]			Day[3]	Day[3]	Day[4]	Evening[5]	Night[6]																											
NCA28.RES.0083.01	22 Fernleigh Avenue Korora New South Wales 2450	Residential	NCA28	42	45	75	70	65	55	47	57	65	-	-	-	-	-	-	-																							
NCA28.RES.0084.01	13 Daintree Drive Korora New South Wales 2450	Residential	NCA28	45	48	75	70	65	55	47	57	65	-	-	-	-	-	-	-																							
NCA28.RES.0085.01	1 Pine Brush Crescent Korora New South Wales 2450	Residential	NCA28	44	47	75	70	65	55	47	57	65	-	-	-	-	-	-	-																							
NCA28.RES.0086.01	28 Daintree Drive Korora New South Wales 2450	Residential	NCA28	42	44	75	70	65	55	47	57	65	-	-	-	-	-	-	-																							
NCA28.RES.0087.01	5 Daintree Drive Korora New South Wales 2450	Residential	NCA28	46	49	75	70	65	55	47	57	65	-	-	-	-	-	-	-																							
NCA28.RES.0088.01	3 Daintree Drive Korora New South Wales 2450	Residential	NCA28	45	48	75	70	65	55	47	57	65	-	-	-	-	-	-	-																							
NCA28.RES.0089.01	6 Coachmans Close Korora New South Wales 2450	Residential	NCA28	56	59	75	70	65	55	47	57	65	-	-	-	1	9	2	-																							
NCA28.RES.0090.01	10 Beachfront Close Sapphire Beach New South Wales 2450	Residential	NCA28	<35	<35	75	70	65	55	47	57	65	-	-	-	-	-	-	-																							
NCA28.RES.0091.01	6 Beachfront Close Sapphire Beach New South Wales 2450	Residential	NCA28	<35	<35	75	70	65	55	47	57	65	-	-	-	-	-	-	-																							
NCA28.RES.0092.01	744 Pacific Hwy Sapphire Beach New South Wales 2450	Residential	NCA28	<35	<35	75	70	65	55	47	57	65	-	-	-	-	-	-	-																							
NCA28.RES.0093.01	746 Pacific Hwy Sapphire Beach New South Wales 2450	Residential	NCA28	<35	<35	75	70	65	55	47	57	65	-	-	-	-	-	-	-																							
NCA28.RES.0094.01	2 Daintree Drive Korora New South Wales 2450	Residential	NCA28	44	48	75	70	65	55	47	57	65	-	-	-	-	-	-	-																							
NCA28.RES.0095.01	4 Solitary Islands Way Sapphire Beach New South Wales 2450	Residential	NCA28	<35	<35	75	70	65	55	47	57	65	-	-	-	-	-	-	-																							
NCA28.RES.0096.01	26a Daintree Drive Korora New South Wales 2450	Residential	NCA28	43	46	75	70	65	55	47	57	65	-	-	-	-	-	-	-																							
NCA28.RES.0097.01	42 Coachmans Close Sapphire Beach New South Wales 2450	Residential	NCA28	37	39	75	70	65	55	47	57	65	-	-	-	-	-	-	-																							
NCA28.RES.0098.01	30 Daintree Drive Korora New South Wales 2450	Residential	NCA28	41	43	75	70	65	55	47	57	65	-	-	-	-	-	-	-																							
NCA28.RES.0099.01	12a Beachfront Close Sapphire Beach New South Wales 2450	Residential	NCA28	<35	<35	75	70	65	55	47	57	65	-	-	-	-	-	-	-																							
NCA28.RES.0100.01	12 Coachmans Close Korora New South Wales 2450	Residential	NCA28	52	56	75	70	65	55	47	57	65	-	-	-	-	5	-	-																							
NCA28.RES.0101.01	5 Beachfront Close Sapphire Beach New South Wales 2450	Residential	NCA28	<35	<35	75	70	65	55	47	57	65	-	-	-	-	-	-	-																							
NCA28.RES.0102.01	9a Beachfront Close Sapphire Beach New South Wales 2450	Residential	NCA28	<35	<35	75	70	65	55	47	57	65	-	-	-	-	-	-	-																							
NCA28.RES.0103.01	3 Beachfront Close Sapphire Beach New South Wales 2450	Residential	NCA28	<35	<35	75	70	65	55	47	57	65	-	-	-	-	-	-	-																							
NCA28.RES.0104.01	8 Solitary Islands Way Sapphire Beach New South Wales 2450	Residential	NCA28	<35	<35	75	70	65	55	47	57	65	-	-	-	-	-	-	-																							
NCA28.RES.0105.01	4 Coachmans Close Korora New South Wales 2450	Residential	NCA28	56	60	75	70	65	55	47	57	65	-	-	-	1	9	3	-																							
NCA28.RES.0106.01	8 Coachmans Close Korora New South Wales 2450	Residential	NCA28	56	59	75	70	65	55	47	57	65	-	-	-	1	9	2	-																							
NCA28.RES.0107.01	23 Fernleigh Avenue Korora New South Wales 2450	Residential	NCA28	40	43	75	70	65	55	47	57	65	-	-	-	-	-	-	-																							
NCA28.RES.0108.01	12 Fernleigh Avenue Korora New South Wales 2450	Residential	NCA28	44	47	75	70	65	55	47	57	65	-	-	-	-	-	-	-																							
NCA28.RES.0109.01	17 Daintree Drive Korora New South Wales 2450	Residential	NCA28	43	46	75	70	65	55	47	57	65	-	-	-	-	-	-	-																							
NCA28.RES.0110.01	15 Daintree Drive Korora New South Wales 2450	Residential	NCA28	45	48	75	70	65	55	47	57	65	-	-	-	-	-	-	-																							
NCA28.RES.0111.01	20 Fernleigh Avenue Korora New South Wales 2450	Residential	NCA28	44	47	75	70	65	55	47	57	65	-	-	-	-	-	-	-																							
NCA28.RES.0112.01	16 Daintree Drive Korora New South Wales 2450	Residential	NCA28	46	49	75	70	65	55	47	57	65	-	-	-	-	-	-	-																							
NCA28.RES.0113.01	18 Daintree Drive Korora New South Wales 2450	Residential	NCA28	42	46	75	70	65	55	47	57	65	-	-	-	-	-	-	-																							
NCA28.RES.0114.01	8 Fernleigh Avenue Korora New South Wales 2450	Residential	NCA28	44	47	75	70	65	55	47	57	65	-	-	-	-	-	-	-																							
NCA28.RES.0115.01	20 Daintree Drive Korora New South Wales 2450	Residential	NCA28	43	47	75	70	65	55	47	57	65	-	-	-	-	-	-	-																							
NCA28.RES.0116.01	11 Fernleigh Avenue Korora New South Wales 2450	Residential	NCA28	39	44	75	70	65	55	47	57	65	-	-	-	-	-	-	-																							
NCA28.RES.0117.01	38 Coachmans Close Korora New South Wales 2450	Residential	NCA28	44	48	75	70	65	55	47	57	65	-	-	-	-	-	-	-																							
NCA28.RES.0118.01	9 Coachmans Close Sapphire Beach New South Wales 2450	Residential	NCA28	39	45	75	70	65	55	47	57	65	-	-	-	-	-	-	-																							
NCA28.RES.0119.01	7 Coachmans Close Sapphire Beach New South Wales 2450	Residential	NCA28	40	46	75	70	65	55	47	57	65	-	-	-	-	-	-	-																							
NCA28.RES.0120.01	11 Coachmans Close Sapphire Beach New South Wales 2450	Residential	NCA28	40	45	75	70	65	55	47	57	65	-	-	-	-	-	-	-																							
NCA28.RES.0121.01	15a Fernleigh Avenue Korora New South Wales 2450	Residential	NCA28	45	49	75	70	65	55	47	57	65	-	-	-	-	-	-	-																							
NCA28.RES.0122.01	9 Fernleigh Avenue Korora New South Wales 2450	Residential	NCA28	39	43	75	70	65	55	47	57	65	-	-	-	-	-	-	-																							
NCA28.RES.0123.01	3 Fernleigh Avenue Korora New South Wales 2450	Residential	NCA28	42	48	75	70	65	55	47	57	65	-	-	-	-	-	-	-																							
NCA28.RES.0124.01	13 Fernleigh Avenue Korora New South Wales 2450	Residential	NCA28	41	46	75	70	65	55	47	57	65	-	-	-	-	-	-	-																							
NCA28.RES.0125.01	10-14 Daintree Drive Korora New South Wales 2450	Residential	NCA28	45	49	75	70	65	55	47	57	65	-	-	-	-	-	-	-																							
NCA28.RES.0125.02	10-14 Daintree Drive Korora New South Wales 2450	Residential	NCA28	45	49	75	70	65	55	47	57	65	-	-	-	-	-	-	-																							
NCA28.RES.0125.03	10-14 Daintree Drive Korora New South Wales 2450	Residential	NCA28	45	48	75	70	65	55	47	57	65	-	-	-	-	-	-	-																							
NCA28.RES.0125.04	10-14 Daintree Drive Korora New South Wales 2450	Residential	NCA28	45	48	75	70	65	55	47	57	65	-	-	-	-	-	-	-																							
NCA28.RES.0125.05	10-14 Daintree Drive Korora New South Wales 2450	Residential	NCA28	45	48	75	70	65	55	47	57	65	-	-	-	-	-	-	-																							
NCA28.RES.0125.06	10-14 Daintree Drive Korora New South Wales 2450	Residential	NCA28	45	48	75	70	65	55	47	57	65	-	-	-	-	-	-	-																							
NCA28.RES.0125.07	10-14 Daintree Drive Korora New South Wales 2450	Residential	NCA28	44	48	75	70	65	55	47	57	65	-	-	-	-	-	-	-																							
NCA28.RES.0126.01	28 Coachmans Close Korora New South Wales 2450	Residential	NCA28	44	49	75	70	65	55	47	57	65	-	-	-	-	-	-	-																							
NCA28.RES.0127.01	26 Coachmans Close Korora New South Wales 2450	Residential	NCA28	42	46	75	70	65	55	47	57	65	-	-	-	-	-	-	-																							
NCA28.RES.0128.01	16 Coachmans Close Korora New South Wales 2450	Residential	NCA28	51	55	75	70	65	55	47	57	65	-	-	-	-	4	-	-																							
NCA28.RES.0129.01	9 Daintree Drive Korora New South Wales 2450	Residential	NCA28	45	48	75	70	65	55	47	57	65	-	-	-	-	-	-	-																							
NCA28.RES.0130.01	2 Pine Brush Crescent Korora New South Wales 2450	Residential	NCA28	43	49	75	70	65	55	47	57	65	-	-	-	-	-	-	-																							
NCA28.RES.0131.01	14 Fernleigh Avenue Korora New South Wales 2450	Residential	NCA28	44	47	75	70	65	55	47	57	65	-	-	-	-	-	-	-																							
NCA28.RES.0132.01	22 Coachmans Close Korora New South Wales 2450	Residential	NCA28	43	48	75	70	65	55	47	57	65	-	-	-	-	-	-	-																							
NCA28.RES.0133.01	1 Fernleigh Avenue Korora New South Wales 2450	Residential	NCA28	45	50	75	70	65	55	47	57	65	-	-	-	-	-	-	-																							
NCA28.RES.0134.01	4 Fernleigh Avenue Korora New South Wales 2450	Residential	NCA28	46	51	75	70	65	55	47	57	65	-	-	-	-	-	-	-																							
NCA28.RES.0135.01	10 Fernleigh Avenue Korora New South Wales 2450	Residential	NCA28	44	47	75	70	65	55	47	57	65	-	-	-	-	-	-	-																							
NCA28.RES.0136.01	14 Coachmans Close Korora New South Wales 2450	Residential	NCA28	51	55	75	70	65	55	47	57	65	-	-	-	-	4	-	-																							
NCA28.RES.0137.01	22 Daintree Drive Korora New South Wales 2450	Residential	NCA28	44	48	75	70	65	55	47	57	65	-	-	-	-	-	-	-																							
NCA28.RES.0138.01	19 Fernleigh Avenue Korora New South Wales 2450	Residential	NCA28	43	47	75	70	65	55	47	57	65	-	-	-	-	-	-	-																							
NCA28.RES.0139.01	4 Pine Brush Crescent Korora New South Wales 2450	Residential	NCA28	47	52	75	70	65	55	47	57	65	-	-	-	-	-	-	-																							
NCA28.RES.0140.01	6 Pine Brush Crescent Korora New South Wales 2450	Residential	NCA28	48	53	75	70	65	55	47	57	65	-	-	-	-	1	-	-																							
NCA28.RES.0141.01	21a Fernleigh Avenue Korora New South Wales 2450	Residential	NCA28	41	45	75	70	65	55	47	57	65	-	-	-	-	-	-	-																							
NCA28.RES.0142.01	16 Fernleigh Avenue Korora New South Wales 2450	Residential	NCA28	45	48	75	70	65	55	47	57	65	-	-	-	-	-	-	-																							
NCA29.RES.0002.01	33a Campbell Close Korora New South Wales 2450	Residential	NCA29	<35	37	75	66	61	52	43	53	65	-	-	-	-	-	-	-																							
NCA29.RES.0003.01	29 Campbell Close Korora New South Wales 2450	Residential	NCA29	<35	<35	75	66	61	52	43	53	65	-	-	-	-	-	-	-																							
NCA29.RES.0004.01	35 Campbell Close Korora New South Wales 2450	Residential	NCA29	<35	<35	75	66	61	52	43	53	65	-	-	-	-	-	-	-																							
NCA29.RES.0005.01	15 Campbell Close Korora New South Wales 2450	Residential	NCA29	<35	35	75	66	61	52	43	53	65	-	-	-	-	-	-	-																							
NCA29.RES.0006.01	13 Campbell Close Korora New South Wales 2450	Residential	NCA29	48	53	75	66	61	52	43	53	65	-	-	-	-	5	-	-																							
NCA29.RES.0007.01	1 Campbell Close Korora New South Wales 2450	Residential	NCA29	<35	<35	75	66	61	52	43	53	65	-	-	-	-	-	-	-																							
NCA29.RES.0008.01	11 Seaview Close Korora New South Wales 2450	Residential	NCA29	53	60	75	66	61	52	43	53	65	-	-	-	1	10	7	-																							
NCA29.RES.0009.01	20 Campbell Close Korora New South Wales 2450	Residential	NCA29	<35	<35	75	66	61	52	43	53	65	-	-	-	-	-	-	-																							
NCA29.RES.0012.01	20 Campbell Close Korora New South Wales 2450	Residential	NCA29	<35	36	75	66	61	52	43	53	65	-	-	-	-	-	-	-																							
NCA29.RES.0013.01	29 Campbell Close Korora New South Wales 2450	Residential	NCA29	<35	<35	75	66	61	52	43	53	65	-	-	-	-	-	-	-																							
NCA29.RES.0014.01	11 Campbell Close Korora New South Wales 2450	Residential	NCA29	50	54	75	66	61	52	43	53	65	-	-	-	-	7	1	-																							
NCA29.RES.0018.01	11 Seaview Close Korora New South Wales 2450	Residential	NCA29	52	58	75	66	61	52	43	53	65	-	-	-	-	9	5	-																							

J1.2 Bridges

Receiver ID	Address	Receiver type	Study area	Predicted construction noise level		Construction Noise Management Levels, dBLAeq 15minute						Exceedances, dB							Triggers for additional mitigation																								Sleep disturbance screening criterion	Sleep disturbance >65 max
				LAeq	LAmax	Standard Hours		Outside of Standard Hours			Sleep Disturbance (Screening RBL+15[7])	65 max	Standard Hours		Outside of Standard Hours			Sleep Disturbance (Screening RBL+15[7])	65 max	All Hours	Standard Hours				Outside of Standard Hours																				
						Highly noise affected	Noise affected (RBL+10 dB)	Noise affected (RBL+5dB)					Highly noise affected	Noise affected (>RBL+10 dB)	Noise affected (RBL + 5dB)					Daytime				Daytime				Evening				Night											
						Day[3]	Day[3]	Day[4]	Evening[5]	Night[6]			Day[3]	Day[3]	Day[4]	Evening[5]	Night[6]			Highly noise affected >75dBA	Noticeable =NML	Clearly audible <NML+10	Moderately intrusive <=NML+20	Highly intrusive >NML+20	Noticeable <NML	Clearly audible <NML+15	Moderately intrusive <=NML+25	Highly intrusive >NML+25	Noticeable <NML	Clearly audible <NML+15	Moderately intrusive <=NML+25	Highly intrusive >NML+25	Noticeable <NML	Clearly audible <NML+15	Moderately intrusive <=NML+25	Highly intrusive >NML+25		
NCA01.RES.0001.01	539 Pacific Hwy Boambee New South Wales 2450	Residential	NCA01	36	38	75	68	63	56	44	54	65	-	-	-	-	-	-	-																						
NCA01.RES.0002.01	539 Pacific Hwy Boambee New South Wales 2450	Residential	NCA01	36	38	75	68	63	56	44	54	65	-	-	-	-	-	-	-																						
NCA01.RES.0005.01	539 Pacific Hwy Boambee New South Wales 2450	Residential	NCA01	37	39	75	68	63	56	44	54	65	-	-	-	-	-	-	-																						
NCA01.RES.0006.01	539 Pacific Hwy Boambee New South Wales 2450	Residential	NCA01	36	39	75	68	63	56	44	54	65	-	-	-	-	-	-	-																						
NCA01.RES.0009.01	539 Pacific Hwy Boambee New South Wales 2450	Residential	NCA01	36	39	75	68	63	56	44	54	65	-	-	-	-	-	-	-																						
NCA01.RES.0013.01	539 Pacific Hwy Boambee New South Wales 2450	Residential	NCA01	36	38	75	68	63	56	44	54	65	-	-	-	-	-	-	-																						
NCA01.RES.0014.01	539 Pacific Hwy Boambee New South Wales 2450	Residential	NCA01	36	38	75	68	63	56	44	54	65	-	-	-	-	-	-	-																						
NCA01.RES.0015.01	539 Pacific Hwy Boambee New South Wales 2450	Residential	NCA01	37	39	75	68	63	56	44	54	65	-	-	-	-	-	-	-																						
NCA01.RES.0016.01	539 Pacific Hwy Boambee New South Wales 2450	Residential	NCA01	36	38	75	68	63	56	44	54	65	-	-	-	-	-	-	-																						
NCA01.RES.0019.01	539 Pacific Hwy Boambee New South Wales 2450	Residential	NCA01	36	38	75	68	63	56	44	54	65	-	-	-	-	-	-	-																						
NCA01.RES.0020.01	539 Pacific Hwy Boambee New South Wales 2450	Residential	NCA01	36	38	75	68	63	56	44	54	65	-	-	-	-	-	-	-																						
NCA01.RES.0021.01	539 Pacific Hwy Boambee New South Wales 2450	Residential	NCA01	36	39	75	68	63	56	44	54	65	-	-	-	-	-	-	-																						
NCA01.RES.0022.01	539 Pacific Hwy Boambee New South Wales 2450	Residential	NCA01	36	38	75	68	63	56	44	54	65	-	-	-	-	-	-	-																						
NCA01.RES.0023.01	539 Pacific Hwy Boambee New South Wales 2450	Residential	NCA01	36	38	75	68	63	56	44	54	65	-	-	-	-	-	-	-																						
NCA01.RES.0025.01	539 Pacific Hwy Boambee New South Wales 2450	Residential	NCA01	36	38	75	68	63	56	44	54	65	-	-	-	-	-	-	-																						
NCA01.RES.0027.01	539 Pacific Hwy Boambee New South Wales 2450	Residential	NCA01	36	38	75	68	63	56	44	54	65	-	-	-	-	-	-	-																						
NCA01.RES.0028.01	537 Pacific Hwy Boambee New South Wales 2450	Residential	NCA01	37	41	75	68	63	56	44	54	65	-	-	-	-	-	-	-																						
NCA01.RES.0031.01	539 Pacific Hwy Boambee New South Wales 2450	Residential	NCA01	36	39	75	68	63	56	44	54	65	-	-	-	-	-	-	-																						
NCA01.RES.0036.01	539 Pacific Hwy Boambee New South Wales 2450	Residential	NCA01	36	38	75	68	63	56	44	54	65	-	-	-	-	-	-	-																						
NCA01.RES.0037.01	539 Pacific Hwy Boambee New South Wales 2450	Residential	NCA01	37	40	75	68	63	56	44	54	65	-	-	-	-	-	-	-																						
NCA01.RES.0046.01	539 Pacific Hwy Boambee New South Wales 2450	Residential	NCA01	36	38	75	68	63	56	44	54	65	-	-	-	-	-	-	-																						
NCA01.RES.0047.01	539 Pacific Hwy Boambee New South Wales 2450	Residential	NCA01	36	38	75	68	63	56	44	54	65	-	-	-	-	-	-	-																						
NCA01.RES.0051.01	539 Pacific Hwy Boambee New South Wales 2450	Residential	NCA01	36	38	75	68	63	56	44	54	65	-	-	-	-	-	-	-																						
NCA01.RES.0055.01	539 Pacific Hwy Boambee New South Wales 2450	Residential	NCA01	36	39	75	68	63	56	44	54	65	-	-	-	-	-	-	-																						
NCA01.RES.0056.01	539 Pacific Hwy Boambee New South Wales 2450	Residential	NCA01	36	38	75	68	63	56	44	54	65	-	-	-	-	-	-	-																						
NCA01.RES.0057.01	539 Pacific Highway Boambee New South Wales 2450	Residential	NCA01	36	39	75	68	63	56	44	54	65	-	-	-	-	-	-	-																						
NCA01.RES.0058.01	539 Pacific Hwy Boambee New South Wales 2450	Residential	NCA01	37	39	75	68	63	56	44	54	65	-	-	-	-	-	-	-																						
NCA02.COM.0001.01	Pacific Hwy Boambee New South Wales 2450	Commercial	NCA02	<35	35	-	70	70	-	-	-	-	-	-	-	-	-	-	-																						
NCA02.COM.0002.01	542-568 Pacific Hwy Boambee New South Wales 2450	Commercial	NCA02	36	39	-	70	70	-	-	-	-	-	-	-	-	-	-	-																						
NCA02.COM.0003.01	Pacific Hwy Boambee New South Wales 2450	Commercial	NCA02	38	40	-	70	70	-	-	-	-	-	-	-	-	-	-	-																						
NCA02.COM.0004.01	Pacific Hwy Boambee New South Wales 2450	Commercial	NCA02	37	40	-	70	70	-	-	-	-	-	-	-	-	-	-	-																						
NCA02.COM.0005.01	542-568 Pacific Hwy Boambee New South Wales 2450	Commercial	NCA02	37	38	-	70	70	-	-	-	-	-	-	-	-	-	-	-																						
NCA02.COM.0006.01	542-568 Pacific Hwy Boambee New South Wales 2450	Commercial	NCA02	<35	<35	-	70	70	-	-	-	-	-	-	-	-	-	-	-																						
NCA02.COM.0007.01	Pacific Hwy Boambee New South Wales 2450	Commercial	NCA02	37	39	-	70	70	-	-	-	-	-	-	-	-	-	-	-																						
NCA02.COM.0008.01	574 Pacific Hwy Boambee New South Wales 2450	Commercial	NCA02	<35	36	-	70	70	-	-	-	-	-	-	-	-	-	-	-																						
NCA02.COM.0009.01	Boambee equestrian centre	Commercial	NCA02	40	42	-	70	70	-	-	-	-	-	-	-	-	-	-	-																						
NCA02.RES.0001.01	Pacific Hwy Boambee New South Wales 2450	Residential	NCA02	37	41	75	57	52	50	44	54	65	-	-	-	-	-	-	-																						
NCA02.RES.0004.01	498a Pacific Hwy Boambee New South Wales 2450	Residential	NCA02	41	42	75	57	52	50	44	54	65	-	-	-	-	-	-	-																						
NCA02.RES.0005.01	498d Pacific Hwy Boambee New South Wales 2450	Residential	NCA02	37	40	75	57	52	50	44	54	65	-	-	-	-	-	-	-																						
NCA02.RES.0007.01	542-568 Pacific Hwy Boambee New South Wales 2450	Residential	NCA02	36	37	75	57	52	50	44	54	65	-	-	-	-	-	-	-																						
NCA02.RES.0009.01	570 Pacific Hwy Boambee New South Wales 2450	Residential	NCA02	36	37	75	57	52	50	44	54	65	-	-	-	-	-	-	-																						
NCA02.RES.0010.01	498e Pacific Hwy Boambee New South Wales 2450	Residential	NCA02	39	42	75	57	52	50	44	54	65	-	-	-	-	-	-	-																						
NCA02.RES.0012.01	568 Pacific Hwy Boambee New South Wales 2450	Residential	NCA02	37	37	75	57	52	50	44	54	65	-	-	-	-	-	-	-																						
NCA02.RES.0013.01	498d Pacific Hwy Boambee New South Wales 2450	Residential	NCA02	39	40	75	57	52	50	44	54	65	-	-	-	-	-	-	-																						
NCA02.RES.0015.01	536c Pacific Hwy Boambee New South Wales 2450	Residential	NCA02	39	39	75	57	52	50	44	54	65	-	-	-	-	-	-	-																						
NCA02.RES.0016.01	498a Pacific Hwy Boambee New South Wales 2450	Residential	NCA02	41	43	75	57	52	50	44	54	65	-	-	-	-	-	-	-																						
NCA02.RES.0017.01	574 Pacific Hwy Boambee New South Wales 2450	Residential	NCA02	<35	35	75	57	52	50	44	54	65	-	-	-	-	-	-	-																						
NCA02.RES.0018.01	498 Pacific Hwy Boambee New South Wales 2450	Residential	NCA02	44	46	75	57	52	50	44	54	65	-	-	-	-	-	-	-																						
NCA02.RES.0019.01	498d Pacific Highway Boambee New South Wales 2450	Residential	NCA02	40	41	75	57	52	50	44	54	65	-	-	-	-	-	-	-																						
NCA03.COM.0001.01	11 Royal Poinciana Way Coffs Harbour New South Wales 2450	Commercial	NCA03	37	41	-	70	70	-	-	-	-	-	-	-	-	-	-	-																						
NCA03.COM.0002.01	5 Ted Ovens Drive Coffs Harbour New South Wales 2450	Commercial	NCA03	38	40	-	70	70	-	-	-	-	-	-	-	-	-	-	-																						
NCA03.COM.0003.01	Coffs Coast Sport and Leisure Park, Coffs Harbour NSW 2450	Commercial	NCA03	42	42	-	70	70	-	-	-	-	-	-	-	-	-	-	-																						
NCA03.COM.0004.01	Coffs Coast Sport and Leisure Park, Coffs Harbour NSW 2450	Commercial	NCA03	42	42	-	70	70	-	-	-	-	-	-	-	-	-	-	-																						
NCA03.HOS.0001.01	1 Ted Ovens Drive Coffs Harbour New South Wales 2450	Hospital	NCA03	43	43	-	55	55	55	55	-	-	-	-	-	-	-	-	-																						
NCA03.RES.0002.01	Deckchairs Cafe Bar Pacific Hwy Coffs Harbour New South Wales 2450	Residential	NCA03	39	41	75	57	52	50	44	54	65	-	-	-	-	-	-	-																						
NCA03.RES.0010.01	11 Royal Poinciana Way Coffs Harbour New South Wales 2450	Residential	NCA03	36	42	75	57	52	50	44	54	65	-	-	-	-	-	-	-																						
NCA03.RES.0011.01	10 Royal Poinciana Way Coffs Harbour New South Wales 2450	Residential	NCA03	39	44	75	57	52	50	44	54	65	-	-	-	-	-	-	-																						
NCA03.RES.0013.01	11 Parkland Parade Coffs Harbour New South Wales 2450	Residential	NCA03	38	43	75	57	52	50	44	54	65	-	-	-	-	-	-	-																						
NCA03.RES.0014.01	15 Royal Poinciana Way Coffs Harbour New South Wales 2450	Residential	NCA03	35	41	75	57	52	50	44	54	65	-	-	-	-	-	-	-																						
NCA03.RES.0015.01	12 Royal Poinciana Way Coffs Harbour New South Wales 2450	Residential	NCA03	37	43	75	57	52	50	44	54	65	-	-	-	-	-	-	-																						
NCA03.RES.0016.01	8 Haven Close Coffs Harbour New South Wales 2450	Residential	NCA03	39	43	75	57	52	50	44	54	65	-	-	-	-	-	-	-																						
NCA03.RES.0017.01	4 Haven Close Coffs Harbour New South Wales 2450	Residential	NCA03	39	43	75	57	52	50	44	54	65	-	-	-	-	-	-	-																						
NCA03.RES.0018.01	4 Royal Poinciana Way Coffs Harbour New South Wales 2450	Residential	NCA03	39	43	75	57	52	50	44	54	65	-	-	-	-	-	-	-																						
NCA03.RES.0019.01	7 Royal Poinciana Way Coffs Harbour New South Wales 2450	Residential	NCA03	37	42	75	57	52	50	44	54	65	-	-	-	-	-	-	-																						
NCA03.RES.0020.01	10 Haven Close Coffs Harbour New South Wales 2450	Residential	NCA03	37	43	75	57	52	50	44	54	65	-	-	-	-	-	-	-																						
NCA03.RES.0021.01	3 Royal Poinciana Way Coffs Harbour New South Wales 2450	Residential	NCA03	36	39	75	57	52	50	44	54	65	-	-	-	-	-	-	-																						
NCA03.RES.0022.01	3 Royal Poinciana Way Coffs Harbour New South Wales 2450	Residential	NCA03	37	40	75	57	52	50	44	54	65	-	-	-	-	-	-	-																						
NCA03.RES.0023.01	7 Haven Close Coffs Harbour New South Wales 2450	Residential	NCA03	42	44	75	57	52	50	44	54	65	-	-	-	-	-	-	-																						
NCA03.RES.0024.01	10 Haven Close Coffs Harbour New South Wales 2450	Residential	NCA03	40	43	75	57	52	50	44	54	65	-	-	-	-	-	-	-																						
NCA03.RES.0025.01	9 Parkland Parade Coffs Harbour New South Wales 2450	Residential	NCA03	39	43	75	57	52	50	44	54	65	-	-	-	-	-	-	-																						
NCA03.RES.0026.01	5 Royal Poinciana Way Coffs Harbour New South Wales 2450	Residential	NCA03	37	41	75	57	52	50	44	54	65	-	-	-	-	-	-	-																						
NCA03.RES.0027.01	3 Parkland Parade Coffs Harbour New South Wales 2450	Residential	NCA03	40	43	75	57	52	50	44	54	65	-	-	-	-	-	-	-																						
NCA03.RES.0028.01	8 Royal Poinciana Way Coffs Harbour New South Wales 2450	Residential	NCA03	39	44	75	57	52	50	44	54	65	-	-	-	-	-	-	-																						
NCA03.RES.0029.01	6 Royal Poinciana Way Coffs Harbour New South Wales 2450	Residential	NCA03	39	43	75	57	52	50	44	54	65	-	-	-	-	-	-	-																						
NCA03.RES.0030.01	5 Ted Ovens Drive Coffs Harbour New South Wales 2450	Residential	NCA03	<35	<35	75	57	52	50	44	54	65	-	-	-	-	-	-	-																						
NCA03.RES.0031.01	Elements Estate	Residential	NCA03	<35	<35	75	57	52	50	44	54	65	-	-	-	-	-	-	-																						
NCA03.RES.0032.01	Elements Estate	Residential	NCA03	<35	<35	75	57	52	50	44	54	65	-	-	-	-	-	-	-																						
NCA03.RES.0033.01	Elements Estate	Residential	NCA03	<35	<35	75	57	52	50	44	54	65	-	-	-	-	-	-	-																						
NCA03.RES.0034.01	Elements Estate	Residential	NCA03	<35	35	75	57	52	50	44	54	65	-	-	-	-	-	-	-																						
NCA03.RES.0035.01	Elements Estate	Residential	NCA03	<35	<35	75	57	52	50	44	54	65	-	-	-	-	-	-	-																						
NCA03.RES.0036.01	Elements Estate	Residential	NCA03	<35	35	75	57	52	50	44	54	65	-	-	-	-	-	-	-																						
NCA03.RES.0037.01	Elements Estate	Residential	NCA03	<35	36	75	57	52	50	44	54	65	-	-	-	-	-	-	-																						
NCA03.RES.0038.01	Elements Estate	Residential	NCA03	<35	37	75	57	52	50	44	54	65	-	-	-	-	-	-	-																						
NCA03.RES.0039.01	Elements Estate	Residential	NCA03	<35	<35	75	57	52	50	44	54	65	-	-	-	-	-	-	-																						
NCA03.RES.0040.01	Elements Estate	Residential	NCA03	<35	36	75	57	52	50	44	54	65	-	-	-	-	-	-	-																						
NCA03.RES.0041.01	Elements Estate	Residential	NCA03	<35	38	75	57	52	50	44	54	65	-	-	-	-	-	-	-																						
NCA03.RES.0042.01	Elements Estate	Residential	NCA03	<35	<35	75	57	52	50	44	54	65	-	-	-	-	-	-	-																						
NCA03.RES.0043.01	Elements Estate	Residential	NCA03	<35	<35	75	57	52	50	44	54	65	-	-	-	-	-	-	-																						
NCA03.RES.0044.01	Elements Estate	Residential	NCA03	<35	<35	75	57	52	50	44	54	65	-	-	-	-	-	-	-																						
NCA03.RES.0045.01	Elements Estate	Residential	NCA03	<35	<35	75	57	52	50	44	54	65	-	-	-	-	-	-	-																						
NCA03.RES.0046.01	Elements Estate	Residential	NCA03	<35	<35	75	57	52	50	44	54	65	-	-	-	-	-	-	-																						
NCA03.RES.0047.01	Elements Estate	Residential	NCA03	<35	<35	75	57	52	50	44	54	65	-	-	-	-	-	-	-																						
NCA03.RES.0048.01	Elements Estate	Residential	NCA03	<35	<35	75	57	52	50	44	54	65	-	-	-	-	-	-	-																						
NCA03.RES.0049.01	Elements Estate	Residential	NCA03	<35	<35	75	57	52	50	44	54	65	-	-	-	-	-	-	-																						
NCA03.RES.0050.01	Elements Estate	Residential	NCA03	<35	<35	75	57	52	50	44	54	65	-	-	-	-	-	-	-																						
NCA03.RES.0051.01	Elements Estate	Residential	NCA03	<35	<35	75	57	52	50	44	54	65	-	-	-	-	-	-	-																						
NCA03.RES.0052.01	Elements Estate	Residential	NCA03	<35	<35	75	57	52	50	44	54	65	-	-	-	-	-	-	-																						
NCA03.RES.0053.01	Elements Estate	Residential	NCA03	<35	<35	75	57	52	50	44	54	65	-	-	-	-	-	-	-																						
NCA03.RES.0054.01	Elements Estate	Residential	NCA03	<35	<35	75	57	52	50	44	54	65	-	-	-	-	-	-	-																						
NCA03.RES.0055.01	Elements Estate	Residential	NCA03	<35	39	75	57	52	50	44	54	65	-	-	-	-	-	-	-																						
NCA03.RES.0056.01	Elements Estate	Residential	NCA03	35	40	75	57	52	50	44	54	65	-	-	-	-	-	-	-																						
NCA03.RES.0057.01	Elements Estate	Residential	NCA03	36	41	75	57	52	50	44	54	65	-	-	-	-	-	-	-																						
NCA03.RES.0058.01	Elements Estate	Residential	NCA03	36	41	75	57	52	50	44	54	65	-	-	-	-	-	-	-																						
NCA03.RES.0059.01	Elements Estate	Residential	NCA03	<35	38	75	57	52	50	44	54	65	-	-	-	-	-	-	-																						
NCA03.RES.0060.01	Elements Estate	Residential	NCA03	<35	39	75	57	52	50	44	54	65	-	-	-	-	-	-	-																						
NCA03.RES.0061.01	Elements Estate	Residential	NCA03	35	40	75	57	52	50	44	54	65	-	-	-	-	-	-	-																						
NCA03.RES.0062.01	Elements Estate	Residential	NCA03	36	41	75	57	52	50	44	54	65	-	-	-	-	-	-	-																						
NCA03.RES.0063.01	Elements Estate	Residential	NCA03	<35	41	75	57	52	50	44	54	65	-	-	-	-	-	-	-																						
NCA03.RES.0064.01	Elements Estate	Residential	NCA03	<35	40	75	57	52	50	44	54	65	-	-	-	-	-	-	-																						
NCA03.RES.0065.01	Elements Estate	Residential	NCA03	37	41	75	57	52	50	44	54	65	-	-	-	-	-	-	-																						
NCA03.RES.0066.01	Elements Estate	Residential	NCA03	41	46	75	57	52	50	44	54	65	-	-	-	-	-	-	-																						
NCA03.RES.0067.01	Elements Estate	Residential	NCA03	45	48	75	57	52	50	44	54	65	-	-	-	-	1	-	-																						
NCA03.RES.0068.01	Elements Estate	Residential	NCA03	<35	37	75	57	52	50	44	54	65	-	-	-	-	-	-	-																						
NCA03.RES.0069.01	Elements Estate	Residential	NCA03	<35	<35	75	57	52	50	44	54	65	-	-	-	-	-	-	-																						

Receiver ID	Address	Receiver type	Study area	Predicted construction noise level		Construction Noise Management Levels, dBLAeq 15minute						Exceedances, dB							Triggers for additional mitigation																								Sleep disturbance screening criterion	Sleep disturbance >65 max
						Standard Hours		Outside of Standard Hours						Standard Hours		Outside of Standard Hours				All Hours	Standard Hours				Outside of Standard Hours																			
																				Daytime				Daytime				Evening				Night											
				LAeq	LAmax	Highly noise affected	Noise affected (RBL+10 dB)	Noise affected (RBL+5dB)			Sleep Disturbance (Screening RBL+15[2])	65 max	Highly noise affected	Noise affected (>RBL+10 dB)	Noise affected (RBL + 5dB)			Sleep Disturbance (Screening RBL+15[2])	65 max	Highly noise affected >75 dBA	Noticeable =NML	Clearly audible <NML+10	Moderately intrusive <=NML+20	Highly intrusive >NML+20	Noticeable <NML	Clearly audible <NML+15	Moderately intrusive <=NML+25	Highly intrusive >NML+25	Noticeable <NML	Clearly audible <NML+15	Moderately intrusive <=NML+25	Highly intrusive >NML+25	Noticeable <NML	Clearly audible <NML+15	Moderately intrusive <=NML+25	Highly intrusive >NML+25		
						Day[3]	Day[3]	Day[4]	Evening[5]	Night[6]			Day[3]	Day[3]	Day[4]	Evening[5]	Night[6]																										
NCA03.RES.0070.01	Elements Estate	Residential	NCA03	<35	<35	75	57	52	50	44	54	65	-	-	-	-	-	-	-																						
NCA03.RES.0071.01	Elements Estate	Residential	NCA03	<35	<35	75	57	52	50	44	54	65	-	-	-	-	-	-	-																						
NCA03.RES.0072.01	Elements Estate	Residential	NCA03	36	40	75	57	52	50	44	54	65	-	-	-	-	-	-	-																						
NCA03.RES.0073.01	Elements Estate	Residential	NCA03	36	41	75	57	52	50	44	54	65	-	-	-	-	-	-	-																						
NCA03.RES.0074.01	Elements Estate	Residential	NCA03	<35	36	75	57	52	50	44	54	65	-	-	-	-	-	-	-																						
NCA03.RES.0075.01	Elements Estate	Residential	NCA03	<35	<35	75	57	52	50	44	54	65	-	-	-	-	-	-	-																						
NCA03.RES.0076.01	Elements Estate	Residential	NCA03	<35	35	75	57	52	50	44	54	65	-	-	-	-	-	-	-																						
NCA03.RES.0077.01	Elements Estate	Residential	NCA03	<35	37	75	57	52	50	44	54	65	-	-	-	-	-	-	-																						
NCA03.RES.0078.01	Elements Estate	Residential	NCA03	<35	<35	75	57	52	50	44	54	65	-	-	-	-	-	-	-																						
NCA03.RES.0079.01	Elements Estate	Residential	NCA03	<35	<35	75	57	52	50	44	54	65	-	-	-	-	-	-	-																						
NCA03.RES.0080.01	Elements Estate	Residential	NCA03	<35	<35	75	57	52	50	44	54	65	-	-	-	-	-	-	-																						
NCA03.RES.0081.01	Elements Estate	Residential	NCA03	48	50	75	57	52	50	44	54	65	-	-	-	-	4	-	-																						
NCA03.RES.0082.01	Elements Estate	Residential	NCA03	49	51	75	57	52	50	44	54	65	-	-	-	-	5	-	-																						
NCA03.RES.0083.01	Elements Estate	Residential	NCA03	43	48	75	57	52	50	44	54	65	-	-	-	-	-	-	-																						
NCA03.RES.0084.01	Elements Estate	Residential	NCA03	48	50	75	57	52	50	44	54	65	-	-	-	-	4	-	-																						
NCA03.RES.0085.01	Elements Estate	Residential	NCA03	47	49	75	57	52	50	44	54	65	-	-	-	-	3	-	-																						
NCA03.RES.0086.01	Elements Estate	Residential	NCA03	48	50	75	57	52	50	44	54	65	-	-	-	-	4	-	-																						
NCA03.RES.0087.01	Elements Estate	Residential	NCA03	54	59	75	57	52	50	44	54	65	-	-	2	4	10	5	-																						
NCA03.RES.0088.01	Elements Estate	Residential	NCA03	54	60	75	57	52	50	44	54	65	-	-	2	4	10	6	-																						
NCA03.RES.0089.01	Elements Estate	Residential	NCA03	53	58	75	57	52	50	44	54	65	-	-	1	3	9	4	-																						
NCA03.RES.0090.01	Elements Estate	Residential	NCA03	52	56	75	57	52	50	44	54	65	-	-	-	2	8	2	-																						
NCA03.RES.0091.01	Elements Estate	Residential	NCA03	52	56	75	57	52	50	44	54	65	-	-	-	2	8	2	-																						
NCA03.RES.0092.01	Elements Estate	Residential	NCA03	50	53	75	57	52	50	44	54	65	-	-	-	-	6	-	-																						
NCA03.RES.0093.01	Elements Estate	Residential	NCA03	50	52	75	57	52	50	44	54	65	-	-	-	-	6	-	-																						
NCA03.RES.0094.01	Elements Estate	Residential	NCA03	44	46	75	57	52	50	44	54	65	-	-	-	-	-	-	-																						
NCA03.RES.0095.01	Elements Estate	Residential	NCA03	44	46	75	57	52	50	44	54	65	-	-	-	-	-	-	-																						
NCA03.RES.0096.01	Elements Estate	Residential	NCA03	39	44	75	57	52	50	44	54	65	-	-	-	-	-	-	-																						
NCA03.RES.0097.01	Elements Estate	Residential	NCA03	52	54	75	57	52	50	44	54	65	-	-	-	2	8	-	-																						
NCA03.RES.0098.01	Elements Estate	Residential	NCA03	50	53	75	57	52	50	44	54	65	-	-	-	-	6	-	-																						
NCA03.RES.0099.01	Elements Estate	Residential	NCA03	49	52	75	57	52	50	44	54	65	-	-	-	-	5	-	-																						
NCA03.RES.0100.01	Elements Estate	Residential	NCA03	51	53	75	57	52	50	44	54	65	-	-	-	1	7	-	-																						
NCA03.RES.0101.01	Elements Estate	Residential	NCA03	49	51	75	57	52	50	44	54	65	-	-	-	-	5	-	-																						
NCA03.RES.0102.01	Elements Estate	Residential	NCA03	51	53	75	57	52	50	44	54	65	-	-	-	1	7	-	-																						
NCA03.RES.0103.01	Elements Estate	Residential	NCA03	41	44	75	57	52	50	44	54	65	-	-	-	-	-	-	-																						
NCA03.RES.0104.01	Elements Estate	Residential	NCA03	42	45	75	57	52	50	44	54	65	-	-	-	-	-	-	-																						
NCA03.RES.0105.01	Elements Estate	Residential	NCA03	48	49	75	57	52	50	44	54	65	-	-	-	-	4	-	-																						
NCA03.RES.0106.01	Elements Estate	Residential	NCA03	52	57	75	57	52	50	44	54	65	-	-	-	2	8	3	-																						
NCA03.RES.0107.01	Elements Estate	Residential	NCA03	<35	<35	75	57	52	50	44	54	65	-	-	-	-	-	-	-																						
NCA03.RES.0108.01	Elements Estate	Residential	NCA03	<35	<35	75	57	52	50	44	54	65	-	-	-	-	-	-	-																						
NCA03.RES.0109.01	Elements Estate	Residential	NCA03	<35	<35	75	57	52	50	44	54	65	-	-	-	-	-	-	-																						
NCA03.RES.0110.01	Elements Estate	Residential	NCA03	<35	<35	75	57	52	50	44	54	65	-	-	-	-	-	-	-																						
NCA03.RES.0111.01	Elements Estate	Residential	NCA03	<35	<35	75	57	52	50	44	54	65	-	-	-	-	-	-	-																						
NCA03.RES.0112.01	Elements Estate	Residential	NCA03	<35	<35	75	57	52	50	44	54	65	-	-	-	-	-	-	-																						
NCA03.RES.0113.01	Elements Estate	Residential	NCA03	<35	<35	75	57	52	50	44	54	65	-	-	-	-	-	-	-																						
NCA03.RES.0114.01	Elements Estate	Residential	NCA03	<35	<35	75	57	52	50	44	54	65	-	-	-	-	-	-	-																						
NCA03.RES.0115.01	Elements Estate	Residential	NCA03	<35	<35	75	57	52	50	44	54	65	-	-	-	-	-	-	-																						
NCA03.RES.0116.01	Elements Estate	Residential	NCA03	<35	<35	75	57	52	50	44	54	65	-	-	-	-	-	-	-																						
NCA03.RES.0117.01	Elements Estate	Residential	NCA03	<35	<35	75	57	52	50	44	54	65	-	-	-	-	-	-	-																						
NCA03.RES.0118.01	Elements Estate	Residential	NCA03	<35	<35	75	57	52	50	44	54	65	-	-	-	-	-	-	-																						
NCA03.RES.0119.01	Elements Estate	Residential	NCA03	<35	<35	75	57	52	50	44	54	65	-	-	-	-	-	-	-																						
NCA03.RES.0120.01	Elements Estate	Residential	NCA03	43	47	75	57	52	50	44	54	65	-	-	-	-	-	-	-																						
NCA03.RES.0121.01	Elements Estate	Residential	NCA03	44	47	75	57	52	50	44	54	65	-	-	-	-	-	-	-																						
NCA03.RES.0122.01	Elements Estate	Residential	NCA03	47	50	75	57	52	50	44	54	65	-	-	-	-	3	-	-																						
NCA03.RES.0123.01	Elements Estate	Residential	NCA03	51	56	75	57	52	50	44	54	65	-	-	-	1	7	2	-																						
NCA03.RES.0126.01	Elements Estate	Residential	NCA03	<35	<35	75	57	52	50	44	54	65	-	-	-	-	-	-	-																						
NCA03.RES.0127.01	Elements Estate	Residential	NCA03	<35	<35	75	57	52	50	44	54	65	-	-	-	-	-	-	-																						
NCA03.RES.0128.01	Elements Estate	Residential	NCA03	<35	<35	75	57	52	50	44	54	65	-	-	-	-	-	-	-																						
NCA03.RES.0129.01	Elements Estate	Residential	NCA03	<35	<35	75	57	52	50	44	54	65	-	-	-	-	-	-	-																						
NCA03.RES.0130.01	Elements Estate	Residential	NCA03	<35	<35	75	57	52	50	44	54	65	-	-	-	-	-	-	-																						
NCA03.RES.0131.01	Elements Estate	Residential	NCA03	<35	<35	75	57	52	50	44	54	65	-	-	-	-	-	-	-																						
NCA03.RES.0132.01	Elements Estate	Residential	NCA03	36	41	75	57	52	50	44	54	65	-	-	-	-	-	-	-																						
NCA03.RES.0133.01	Elements Estate	Residential	NCA03	35	40	75	57	52	50	44	54	65	-	-	-	-	-	-	-																						
NCA03.RES.0134.01	Elements Estate	Residential	NCA03	<35	39	75	57	52	50	44	54	65	-	-	-	-	-	-	-																						
NCA03.RES.0135.01	Elements Estate	Residential	NCA03	36	41	75	57	52	50	44	54	65	-	-	-	-	-	-	-																						
NCA03.RES.0136.01	Elements Estate	Residential	NCA03	38	41	75	57	52	50	44	54	65	-	-	-	-	-	-	-																						
NCA03.RES.0137.01	Elements Estate	Residential	NCA03	37	41	75	57	52	50	44	54	65	-	-	-	-	-	-	-																						
NCA03.RES.0138.01	Elements Estate	Residential	NCA03	35	40	75	57	52	50	44	54	65	-	-	-	-	-	-	-																						
NCA03.RES.0139.01	Elements Estate	Residential	NCA03	<35	39	75	57	52	50	44	54	65	-	-	-	-	-	-	-																						
NCA03.RES.0140.01	Elements Estate	Residential	NCA03	35	41	75	57	52	50	44	54	65	-	-	-	-	-	-	-																						
NCA03.RES.0141.01	Elements Estate	Residential	NCA03	<35	37	75	57	52	50	44	54	65	-	-	-	-	-	-	-																						
NCA03.RES.0142.01	Elements Estate	Residential	NCA03	35	40	75	57	52	50	44	54	65	-	-	-	-	-	-	-																						
NCA03.RES.0143.01	Elements Estate	Residential	NCA03	35	40	75	57	52	50	44	54	65	-	-	-	-	-	-	-																						
NCA03.RES.0144.01	Elements Estate	Residential	NCA03	36	41	75	57	52	50	44	54	65	-	-	-	-	-	-	-																						
NCA03.RES.0145.01	Elements Estate	Residential	NCA03	39	41	75	57	52	50	44	54	65	-	-	-	-	-	-	-																						
NCA03.RES.0146.01	Elements Estate	Residential	NCA03	38	41	75	57	52	50	44	54	65	-	-	-	-	-	-	-																						
NCA03.RES.0147.01	Elements Estate	Residential	NCA03	36	41	75	57	52	50	44	54	65	-	-	-	-	-	-	-																						
NCA03.RES.0148.01	Elements Estate	Residential	NCA03	37	41	75	57	52	50	44	54	65	-	-	-	-	-	-	-																						
NCA03.RES.0149.01	Elements Estate	Residential	NCA03	37	41	75	57	52	50	44	54	65	-	-	-	-	-	-	-																						
NCA03.RES.0150.01	Elements Estate	Residential	NCA03	36	41	75	57	52	50	44	54	65	-	-	-	-	-	-	-																						
NCA03.RES.0151.01	Elements Estate	Residential	NCA03	<35	35	75	57	52	50	44	54	65	-	-	-	-	-	-	-																						
NCA03.RES.0152.01	Elements Estate	Residential	NCA03	<35	37	75	57	52	50	44	54	65	-	-	-	-	-	-	-																						
NCA03.RES.0153.01	Elements Estate	Residential	NCA03	35	40	75	57	52	50	44	54	65	-	-	-	-	-	-	-																						
NCA03.RES.0154.01	Elements Estate	Residential	NCA03	36	41	75	57	52	50	44	54	65	-	-	-	-	-	-	-																						
NCA03.RES.0155.01	Elements Estate	Residential	NCA03	36	40	75	57	52	50	44	54	65	-	-	-	-	-	-	-																						
NCA03.RES.0156.01	Elements Estate	Residential	NCA03	36	40	75	57	52	50	44	54	65	-	-	-	-	-	-	-																						
NCA03.RES.0157.01	Elements Estate	Residential	NCA03	37	42	75	57	52	50	44	54	65	-	-	-	-	-	-	-																						
NCA03.RES.0158.01	Elements Estate	Residential	NCA03	38	44	75	57	52	50	44	54	65	-	-	-	-	-	-	-																						
NCA03.RES.0159.01	Elements Estate	Residential	NCA03	35	43	75	57	52	50	44	54	65	-	-	-	-	-	-	-																						
NCA03.RES.0160.01	Elements Estate	Residential	NCA03	36	43	75	57	52	50	44	54	65	-	-	-	-	-	-	-																						
NCA03.RES.0161.01	Elements Estate	Residential	NCA03	40	44	75	57	52	50	44	54	65	-	-	-	-	-	-	-																						
NCA03.RES.0162.01	Elements Estate	Residential	NCA03	38	43	75	57	52	50	44	54	65	-	-	-	-	-	-	-																						
NCA03.RES.0163.01	Elements Estate	Residential	NCA03	36	43	75	57	52	50	44	54	65	-	-	-	-	-	-	-																						
NCA03.RES.0164.01	Elements Estate	Residential	NCA03	40	43	75	57	52	50	44	54	65	-	-	-	-	-	-	-																						
NCA03.RES.0165.01	Elements Estate	Residential	NCA03	40	43	75	57	52	50	44	54	65	-	-	-	-	-	-	-																						
NCA03.RES.0166.01	Elements Estate	Residential	NCA03	38	43	75	57	52	50	44	54	65	-	-	-	-	-	-	-																						
NCA03.RES.0167.01	Elements Estate	Residential	NCA03	36	43	75	57	52	50	44	54	65	-	-	-	-	-	-	-																						
NCA03.RES.0168.01	Elements Estate	Residential	NCA03	41	44	75	57	52	50	44	54	65	-	-	-	-	-	-	-																						
NCA03.RES.0169.01	Elements Estate	Residential	NCA03	40	43	75	57	52	50	44	54	65	-	-	-	-	-	-	-																						
NCA03.RES.0170.01	Elements Estate	Residential	NCA03	41	45	75	57	52	50	44	54	65	-	-	-	-	-	-	-																						
NCA03.RES.0171.01	Elements Estate	Residential	NCA03	37	43	75	57	52	50	44	54	65	-	-	-	-	-	-	-																						
NCA03.RES.0172.01	Elements Estate	Residential	NCA03	39	45	75	57	52	50	44	54	65	-	-	-	-	-	-	-																						
NCA03.RES.0173.01	Elements Estate	Residential	NCA03	40	45	75	57	52	50	44	54	65	-	-	-	-	-	-	-																						
NCA03.RES.0174.01	Elements Estate	Residential	NCA03	37	43	75	57	52	50	44	54	65	-	-	-	-	-	-	-																						
NCA03.RES.0175.01	Elements Estate	Residential	NCA03	38	44	75	57	52	50	44	54	65	-	-	-	-	-	-	-																						
NCA03.RES.0176.01	Elements Estate	Residential	NCA03	37	41	75	57	52	50	44	54	65	-	-	-	-	-	-	-																						
NCA03.RES.0177.01	Elements Estate	Residential	NCA03	40	43	75	57	52	50	44	54	65	-	-	-	-	-	-	-																						
NCA03.RES.0178.01	Elements Estate	Residential	NCA03	39	43	75	57	52	50	44	54	65	-	-	-	-	-	-	-																						
NCA03.RES.0179.01	Elements Estate	Residential	NCA03	38	43	75	57	52	50	44	54	65	-	-	-	-	-	-	-																						
NCA03.RES.0180.01	Elements Estate	Residential	NCA03	40	45	75	57	52	50	44	54	65	-	-	-	-	-	-	-																						
NCA03.RES.0181.01	Elements Estate	Residential	NCA03	40	44	75	57	52	50	44	54	65	-	-	-	-	-	-	-																						
NCA03.RES.0182.01	Elements Estate	Residential	NCA03	40	44	75	57	52	50	44	54	65	-	-	-	-	-	-	-																						
NCA03.RES.0183.01	Elements Estate	Residential	NCA03	38	42	75	57	52	50	44	54	65	-	-	-	-	-	-	-																						
NCA03.RES.0184.01	Elements Estate	Residential	NCA03	37	41	75	57	52	50	44	54	65	-	-	-	-	-	-	-																						
NCA03.RES.0185.01	Elements Estate	Residential	NCA03	38	41	75	57	52	50	44	54	65	-	-	-	-	-	-	-																						

Receiver ID	Address	Receiver type	Study area	Predicted construction noise level		Construction Noise Management Levels, dBLAeq 15minute						65 max	Exceedances, dB						65 max	Triggers for additional mitigation																		Sleep disturbance screening criterion	Sleep disturbance >65 max
						Standard Hours		Outside of Standard Hours					Standard Hours		Outside of Standard Hours					All Hours	Standard Hours				Outside of Standard Hours														
																				Daytime				Daytime				Evening				Night							
				LAeq	LAmax	Highly noise affected	Noise affected (RBL+10 dB)	Noise affected (RBL+5dB)			Sleep Disturbance (Screening RBL+15[7])		Highly noise affected	Noise affected (>RBL+10 dB)	Noise affected (RBL + 5dB)			Sleep Disturbance (Screening RBL+15[7])		Highly noise affected >75 dBA	Noticeable >NML	Clearly audible >NML+10	Moderately intrusive <=NML+20	Highly intrusive >NML+20	Noticeable >NML	Clearly audible >NML+15	Moderately intrusive <=NML+25	Highly intrusive >NML+25	Noticeable >NML	Clearly audible >NML+15	Moderately intrusive <=NML+25	Highly intrusive >NML+25	Noticeable >NML	Clearly audible >NML+15	Moderately intrusive <=NML+25	Highly intrusive >NML+25		
						Day[3]	Day[3]	Day[4]	Evening[5]	Night[6]			Day[3]	Day[3]	Day[4]	Evening[5]	Night[6]																						
NCA03.RES.0186.01	Elements Estate	Residential	NCA03	36	40	75	57	52	50	44	54	65	-	-	-	-	-	-	-																			
NCA03.RES.0187.01	Elements Estate	Residential	NCA03	36	40	75	57	52	50	44	54	65	-	-	-	-	-	-	-																			
NCA03.RES.0188.01	Elements Estate	Residential	NCA03	35	39	75	57	52	50	44	54	65	-	-	-	-	-	-	-																			
NCA03.RES.0189.01	Elements Estate	Residential	NCA03	40	43	75	57	52	50	44	54	65	-	-	-	-	-	-	-																			
NCA03.RES.0190.01	Elements Estate	Residential	NCA03	39	42	75	57	52	50	44	54	65	-	-	-	-	-	-	-																			
NCA03.RES.0191.01	Elements Estate	Residential	NCA03	41	46	75	57	52	50	44	54	65	-	-	-	-	-	-	-																			
NCA03.RES.0192.01	Elements Estate	Residential	NCA03	37	40	75	57	52	50	44	54	65	-	-	-	-	-	-	-																			
NCA03.RES.0193.01	Elements Estate	Residential	NCA03	39	43	75	57	52	50	44	54	65	-	-	-	-	-	-	-																			
NCA03.RES.0194.01	Elements Estate	Residential	NCA03	39	42	75	57	52	50	44	54	65	-	-	-	-	-	-	-																			
NCA03.RES.0195.01	Elements Estate	Residential	NCA03	35	39	75	57	52	50	44	54	65	-	-	-	-	-	-	-																			
NCA03.RES.0196.01	Elements Estate	Residential	NCA03	37	42	75	57	52	50	44	54	65	-	-	-	-	-	-	-																			
NCA03.RES.0197.01	Elements Estate	Residential	NCA03	38	42	75	57	52	50	44	54	65	-	-	-	-	-	-	-																			
NCA03.RES.0198.01	Elements Estate	Residential	NCA03	35	41	75	57	52	50	44	54	65	-	-	-	-	-	-	-																			
NCA03.RES.0199.01	Elements Estate	Residential	NCA03	<35	41	75	57	52	50	44	54	65	-	-	-	-	-	-	-																			
NCA03.RES.0200.01	Elements Estate	Residential	NCA03	35	41	75	57	52	50	44	54	65	-	-	-	-	-	-	-																			
NCA03.RES.0201.01	Elements Estate	Residential	NCA03	36	41	75	57	52	50	44	54	65	-	-	-	-	-	-	-																			
NCA03.RES.0202.01	Elements Estate	Residential	NCA03	<35	36	75	57	52	50	44	54	65	-	-	-	-	-	-	-																			
NCA03.RES.0203.01	Elements Estate	Residential	NCA03	<35	37	75	57	52	50	44	54	65	-	-	-	-	-	-	-																			
NCA03.RES.0204.01	Elements Estate	Residential	NCA03	36	39	75	57	52	50	44	54	65	-	-	-	-	-	-	-																			
NCA03.RES.0205.01	Elements Estate	Residential	NCA03	36	42	75	57	52	50	44	54	65	-	-	-	-	-	-	-																			
NCA03.RES.0206.01	Elements Estate	Residential	NCA03	35	39	75	57	52	50	44	54	65	-	-	-	-	-	-	-																			
NCA03.RES.0207.01	Elements Estate	Residential	NCA03	<35	38	75	57	52	50	44	54	65	-	-	-	-	-	-	-																			
NCA03.RES.0208.01	Elements Estate	Residential	NCA03	40	44	75	57	52	50	44	54	65	-	-	-	-	-	-	-																			
NCA03.RES.0209.01	Elements Estate	Residential	NCA03	42	46	75	57	52	50	44	54	65	-	-	-	-	-	-	-																			
NCA03.RES.0210.01	Elements Estate	Residential	NCA03	43	45	75	57	52	50	44	54	65	-	-	-	-	-	-	-																			
NCA03.RES.0211.01	Elements Estate	Residential	NCA03	41	45	75	57	52	50	44	54	65	-	-	-	-	-	-	-																			
NCA03.RES.0212.01	Elements Estate	Residential	NCA03	45	47	75	57	52	50	44	54	65	-	-	-	-	1	-	-																			
NCA03.RES.0213.01	Elements Estate	Residential	NCA03	45	47	75	57	52	50	44	54	65	-	-	-	-	1	-	-																			
NCA03.RES.0214.01	Elements Estate	Residential	NCA03	42	46	75	57	52	50	44	54	65	-	-	-	-	-	-	-																			
NCA03.RES.0215.01	Elements Estate	Residential	NCA03	36	40	75	57	52	50	44	54	65	-	-	-	-	-	-	-																			
NCA03.RES.0216.01	Elements Estate	Residential	NCA03	35	39	75	57	52	50	44	54	65	-	-	-	-	-	-	-																			
NCA03.RES.0217.01	Elements Estate	Residential	NCA03	37	41	75	57	52	50	44	54	65	-	-	-	-	-	-	-																			
NCA03.RES.0218.01	Elements Estate	Residential	NCA03	39	43	75	57	52	50	44	54	65	-	-	-	-	-	-	-																			
NCA03.RES.0219.01	Elements Estate	Residential	NCA03	37	42	75	57	52	50	44	54	65	-	-	-	-	-	-	-																			
NCA03.RES.0220.01	Elements Estate	Residential	NCA03	36	40	75	57	52	50	44	54	65	-	-	-	-	-	-	-																			
NCA03.RES.0221.01	Elements Estate	Residential	NCA03	44	46	75	57	52	50	44	54	65	-	-	-	-	-	-	-																			
NCA03.RES.0222.01	Elements Estate	Residential	NCA03	47	50	75	57	52	50	44	54	65	-	-	-	-	3	-	-																			
NCA03.RES.0223.01	Elements Estate	Residential	NCA03	46	49	75	57	52	50	44	54	65	-	-	-	-	2	-	-																			
NCA03.RES.0224.01	Elements Estate	Residential	NCA03	46	49	75	57	52	50	44	54	65	-	-	-	-	2	-	-																			
NCA03.RES.0225.01	Elements Estate	Residential	NCA03	43	46	75	57	52	50	44	54	65	-	-	-	-	-	-	-																			
NCA03.RES.0226.01	Elements Estate	Residential	NCA03	42	45	75	57	52	50	44	54	65	-	-	-	-	-	-	-																			
NCA03.RES.0227.01	Elements Estate	Residential	NCA03	47	50	75	57	52	50	44	54	65	-	-	-	-	3	-	-																			
NCA03.RES.0228.01	Elements Estate	Residential	NCA03	46	49	75	57	52	50	44	54	65	-	-	-	-	2	-	-																			
NCA03.RES.0229.01	Elements Estate	Residential	NCA03	46	49	75	57	52	50	44	54	65	-	-	-	-	2	-	-																			
NCA03.RES.0230.01	Elements Estate	Residential	NCA03	44	46	75	57	52	50	44	54	65	-	-	-	-	-	-	-																			
NCA03.RES.0231.01	Elements Estate	Residential	NCA03	46	49	75	57	52	50	44	54	65	-	-	-	-	2	-	-																			
NCA03.RES.0232.01	Elements Estate	Residential	NCA03	47	50	75	57	52	50	44	54	65	-	-	-	-	3	-	-																			
NCA03.RES.0233.01	Elements Estate	Residential	NCA03	47	50	75	57	52	50	44	54	65	-	-	-	-	3	-	-																			
NCA03.RES.0234.01	Elements Estate	Residential	NCA03	39	40	75	57	52	50	44	54	65	-	-	-	-	-	-	-																			
NCA04.COM.0003.01	31 Englands Road North Boambee Valley New South Wales 2450	Commercial	NCA04	61	64	-	70	70	-	-	-	-	-	-	-	-	-	-	-																			
NCA04.IND.0001.01	25 Englands Road North Boambee Valley New South Wales 2450	Industrial	NCA04	56	60	-	75	75	-	-	-	-	-	-	-	-	-	-	-																			
NCA05.CCF.0001.01	1 Kiddell Place North Boambee Valley New South Wales 2450	Childcare Facility	NCA05	43	44	-	55	-	-	-	-	-	-	-	-	-	-	-	-																			
NCA05.COM.0001.01	39-51 Isles Drive North Boambee Valley New South Wales 2450	Commercial	NCA05	61	67	-	70	70	-	-	-	-	-	-	-	-	-	-	-																			
NCA05.COM.0002.01	31 Isles Dive North Boambee Valley New South Wales 2450	Commercial	NCA05	49	51	-	70	70	-	-	-	-	-	-	-	-	-	-	-																			
NCA05.COM.0003.01	29 Isles Drive North Boambee Valley New South Wales 2450	Commercial	NCA05	46	48	-	70	70	-	-	-	-	-	-	-	-	-	-	-																			
NCA05.COM.0004.01	27 Isles Drive North Boambee Valley New South Wales 2450	Commercial	NCA05	46	48	-	70	70	-	-	-	-	-	-	-	-	-	-	-																			
NCA05.COM.0005.01	19 Forge Drive North Boambee Valley New South Wales 2450	Commercial	NCA05	47	49	-	70	70	-	-	-	-	-	-	-	-	-	-	-																			
NCA05.COM.0006.01	26b Isles Drive North Boambee Valley New South Wales 2450	Commercial	NCA05	52	54	-	70	70	-	-	-	-	-	-	-	-	-	-	-																			
NCA05.COM.0007.01	33 Isles Drive North Boambee Valley New South Wales 2450	Commercial	NCA05	51	54	-	70	70	-	-	-	-	-	-	-	-	-	-	-																			
NCA05.COM.0008.01	19 Isles Drive North Boambee Valley New South Wales 2450	Commercial	NCA05	44	46	-	70	70	-	-	-	-	-	-	-	-	-	-	-																			
NCA05.COM.0011.01	25 Isles Drive North Boambee Valley New South Wales 2450	Commercial	NCA05	46	48	-	70	70	-	-	-	-	-	-	-	-	-	-	-																			
NCA05.COM.0012.01	23 Isles Drive North Boambee Valley New South Wales 2450	Commercial	NCA05	47	48	-	70	70	-	-	-	-	-	-	-	-	-	-	-																			
NCA05.COM.0013.01	21 Isles Drive North Boambee Valley New South Wales 2450	Commercial	NCA05	46	47	-	70	70	-	-	-	-	-	-	-	-	-	-	-																			
NCA05.COM.0014.01	82 Industrial Drive North Boambee Valley New South Wales 2450	Commercial	NCA05	47	51	-	70	70	-	-	-	-	-	-	-	-	-	-	-																			
NCA05.COM.0015.01	84-90 Industrial Drive North Boambee Valley New South Wales 2450	Commercial	NCA05	47	51	-	70	70	-	-	-	-	-	-	-	-	-	-	-																			
NCA05.COM.0016.01	Algy's Cafe 98 Industrial Dr Coffs Harbour New South Wales 2450	Commercial	NCA05	47	51	-	70	70	-	-	-	-	-	-	-	-	-	-	-																			
NCA05.COM.0017.01	1 Kiddell Place North Boambee Valley New South Wales 2450	Commercial	NCA05	45	44	-	70	70	-	-	-	-	-	-	-	-	-	-	-																			
NCA05.COM.0018.01	Ridgey Didge Pies Coffs Harbour South 380 Pacific Hwy Coffs Harbour New South Wales 2450	Commercial	NCA05	42	45	-	70	70	-	-	-	-	-	-	-	-	-	-	-																			
NCA05.COM.0019.01	54 Industrial Drive North Boambee Valley New South Wales 2450	Commercial	NCA05	59	60	-	70	70	-	-	-	-	-	-	-	-	-	-	-																			
NCA05.COM.0020.01	8 Forge Drive North Boambee Valley New South Wales 2450	Commercial	NCA05	40	42	-	70	70	-	-	-	-	-	-	-	-	-	-	-																			
NCA05.COM.0021.01	11 Isles Drive North Boambee Valley New South Wales 2450	Commercial	NCA05	42	43	-	70	70	-	-	-	-	-	-	-	-	-	-	-																			
NCA05.COM.0023.01	8 Forge Drive North Boambee Valley New South Wales 2450	Commercial	NCA05	42	45	-	70	70	-	-	-	-	-	-	-	-	-	-	-																			
NCA05.COM.0024.01	58 Industrial Drive North Boambee Valley New South Wales 2450	Commercial	NCA05	58	62	-	70	70	-	-	-	-	-	-	-	-	-	-	-																			
NCA05.COM.0025.01	56 Industrial Drive North Boambee Valley New South Wales 2450	Commercial	NCA05	59	61	-	70	70	-	-	-	-	-	-	-	-	-	-	-																			
NCA05.COM.0026.01	7 Collison Place North Boambee Valley New South Wales 2450	Commercial	NCA05	44	45	-	70	70	-	-	-	-	-	-	-	-	-	-	-																			
NCA05.COM.0027.01	44 Industrial Drive North Boambee Valley New South Wales 2450	Commercial	NCA05	49	51	-	70	70	-	-	-	-	-	-	-	-	-	-	-																			
NCA05.COM.0028.01	1 Kiddell Place North Boambee Valley New South Wales 2450	Commercial	NCA05	42	44	-	70	70	-	-	-	-	-	-	-	-	-	-	-																			
NCA05.COM.0029.01	1-54 Isles Drive North Boambee Valley New South Wales 2450	Commercial	NCA05	43	43	-	70	70	-	-	-	-	-	-	-	-	-	-	-																			
NCA05.COM.0030.01	28a Isles Drive North Boambee Valley New South Wales 2450	Commercial	NCA05	49	57	-	70	70	-	-	-	-	-	-	-	-	-	-	-																			
NCA05.COM.0031.01	44 Industrial Drive North Boambee Valley New South Wales 2450	Commercial	NCA05	48	50	-	70	70	-	-	-	-	-	-	-	-	-	-	-																			
NCA05.COM.0032.01	44 Industrial Drive North Boambee Valley New South Wales 2450	Commercial	NCA05	49	52	-	70	70	-	-	-	-	-	-	-	-	-	-	-																			
NCA05.COM.0033.01	380 Pacific Hwy North Boambee Valley New South Wales 2450	Commercial	NCA05	44	44	-	70	70	-	-	-	-	-	-	-	-	-	-	-																			
NCA05.COM.0034.01	1 Kiddell Place North Boambee Valley New South Wales 2450	Commercial	NCA05	44	44	-	70	70	-	-	-	-	-	-	-	-	-	-	-																			
NCA05.COM.0035.01	7 Collison Place North Boambee Valley New South Wales 2450	Commercial	NCA05	43	45	-	70	70	-	-	-	-	-	-	-	-	-	-	-																			
NCA05.COM.0036.01	1 Kiddell Place North Boambee Valley New South Wales 2450	Commercial	NCA05	43	44	-	70	70	-	-	-	-	-	-	-	-	-	-	-																			
NCA05.COM.0037.01	1 Kiddell Place North Boambee Valley New South Wales 2450	Commercial	NCA05	44	44	-	70	70	-	-	-	-	-	-	-	-	-	-	-																			
NCA05.COM.0038.01	1 Kiddell Place North Boambee Valley New South Wales 2450	Commercial	NCA05	44	44	-	70	70	-	-	-	-	-	-	-	-	-	-	-																			
NCA05.COM.0039.01	15 Engineering Drive North Boambee Valley New South Wales 2450	Commercial	NCA05	44	47	-	70	70	-	-	-	-	-	-	-	-	-	-	-																			
NCA05.COM.0040.01	10 Collison Place North Boambee Valley New South Wales 2450	Commercial	NCA05	46	46	-	70	70	-	-	-	-	-	-	-	-	-	-	-																			
NCA05.COM.0041.01	5 Industrial Drive North Boambee Valley New South Wales 2450	Commercial	NCA05	44	47	-	70	70	-	-	-	-	-	-	-	-	-	-	-																			
NCA05.COM.0042.01	10 Collison Place North Boambee Valley New South Wales 2450	Commercial	NCA05	46	47	-	70	70	-	-	-	-	-	-	-	-	-	-	-																			
NCA05.COM.0043.01	11 Engineering Drive North Boambee Valley New South Wales 2450	Commercial	NCA05	43	47	-	70	70	-	-	-	-	-	-	-	-	-	-	-																			
NCA05.COM.0044.01	7-9 Industrial Drive North Boambee Valley New South Wales 2450	Commercial	NCA05	44	46	-	70	70	-	-	-	-	-	-	-	-	-	-	-																			
NCA05.COM.0045.01	8 Collison Place North Boambee Valley New South Wales 2450	Commercial	NCA05	44	45	-	70	70	-	-	-	-	-	-	-	-	-	-	-																			
NCA05.COM.0046.01	4 Collison Place North Boambee Valley New South Wales 2450	Commercial	NCA05	43	44	-	70	70	-	-	-	-	-	-	-	-	-	-	-																			
NCA05.COM.0047.01	6 Collison Place North Boambee Valley New South Wales 2450	Commercial	NCA05	44	45	-	70	70	-	-	-	-	-	-	-	-	-	-	-																			
NCA05.COM.0048.01	9 Collison Place North Boambee Valley New South Wales 2450	Commercial	NCA05	47	47	-	70	70	-	-	-	-	-	-	-	-	-	-	-																			
NCA05.COM.0049.01	6 Collison Place North Boambee Valley New South Wales 2450	Commercial	NCA05	44	45	-	70	70	-	-	-	-	-	-	-	-	-	-	-																			
NCA05.COM.0050.01	28 Industrial Drive North Boambee Valley New South Wales 2450	Commercial	NCA05	43	44	-	70	70	-	-	-	-	-	-	-	-	-	-	-																			
NCA05.COM.0051.01	28 Industrial Drive North Boambee Valley New South Wales 2450	Commercial	NCA05	42	44	-	70	70	-	-	-	-	-	-	-	-	-	-	-																			
NCA05.COM.0052.01	26 Industrial Drive North Boambee Valley New South Wales 2450	Commercial	NCA05	43	45	-	70	70	-	-	-	-	-	-	-	-	-	-	-																			
NCA05.COM.0054.01	24a Industrial Drive North Boambee Valley New South Wales 2450	Commercial	NCA05	43	44	-	70	70	-	-	-	-	-	-	-	-	-	-	-																			
NCA05.COM.0055.01	30 Industrial Drive North Boambee Valley New South Wales 2450	Commercial	NCA05	43	44	-	70	70	-	-	-	-	-	-	-	-	-	-	-																			
NCA05.COM.0056.01	12 Forge Drive North Boambee Valley New South Wales 2450	Commercial	NCA05	43	46	-	70	70	-	-	-	-	-	-	-	-	-	-	-																			
NCA05.COM.0057.01	9 Forge Drive North Boambee Valley New South Wales 2450	Commercial	NCA05	44	46	-	70	70	-	-	-	-	-	-	-	-	-	-	-																			
NCA05.COM.0058.01	14 Forge Drive North Boambee Valley New South Wales 2450	Commercial	NCA05	44	47	-	70	70	-	-	-	-	-	-	-	-	-	-	-																			
NCA05.COM.0059.01	32 Industrial Drive North Boambee Valley New South Wales 2450	Commercial	NCA05	43	45	-	70	70	-	-	-	-	-	-	-	-	-	-	-																			
NCA05.COM.0060.01	54 Industrial Drive North Boambee Valley New South Wales 2450	Commercial	NCA05	60	62	-	70	70	-	-	-	-	-	-	-	-	-	-	-																			
NCA05.COM.0062.01	5-7 Elswick Place North Boambee Valley New South Wales 2450	Commercial	NCA05	42	43	-	70	70	-	-	-	-	-	-	-	-	-	-	-																			
NCA05.COM.0063.01	2 Isles Drive North Boambee Valley New South Wales 2450	Commercial	NCA05	39	39	-	70	70	-	-	-	-	-	-	-	-	-	-	-																			
NCA05.COM.0064.01	10 Elswick Place North Boambee Valley New South Wales 2450	Commercial	NCA05	39	40	-	70	70	-	-	-	-	-	-	-	-	-	-	-																			
NCA05.COM.0065.01	10 Elswick Place North Boambee Valley New South Wales 2450	Commercial	NCA05	39	40	-	70	70	-	-	-	-	-	-	-	-	-	-	-																			
NCA05.COM.0066.01	12 Isles Drive North Boambee Valley New South Wales 2450	Commercial	NCA05	43	44	-	70	70	-	-	-	-	-	-	-	-	-	-	-																			
NCA05.COM.0067.01	3 Industrial Drive North Boambee Valley New South Wales 2450	Commercial	NCA05	44	46	-	70	70	-	-	-	-	-	-	-	-	-	-	-																			

Receiver ID	Address	Receiver type	Study area	Predicted construction noise level		Construction Noise Management Levels, dBLAeq 15minute						Exceedances, dB						Triggers for additional mitigation																					
						Standard Hours		Outside of Standard Hours						Standard Hours		Outside of Standard Hours				All Hours	Standard Hours		Outside of Standard Hours															
						Highly noise affected	Noise affected (RBL+10 dB)	Noise affected (RBL+5dB)						Highly noise affected	Noise affected (>RBL+10 dB)	Noise affected (RBL + 5dB)					Daytime		Daytime				Evening				Night							
				LAeq	LAmax	Day[3]	Day[3]	Day[4]	Evening[5]	Night[6]	Sleep Disturbance (Screening RBL+15[7])	65 max		Day[3]	Day[3]	Day[4]	Evening[5]	Night[6]	Sleep Disturbance (Screening RBL+15[7])	65 max	Highly noise affected >75dBA	Noticeable >NML	Clearly audible >NML+10	Moderately intrusive <=NML+20	Highly intrusive >NML+20	Noticeable >NML	Clearly audible >NML+15	Moderately intrusive <=NML+25	Highly intrusive >NML+25	Noticeable >NML	Clearly audible >NML+15	Moderately intrusive <=NML+25	Highly intrusive >NML+25	Noticeable >NML	Clearly audible >NML+15	Moderately intrusive <=NML+25	Highly intrusive >NML+25	Sleep disturbance screening criterion	Sleep disturbance >65 max
NCA05.COM.0068.01	5 Industrial Drive North Boambee Valley New South Wales 2450	Commercial	NCA05	44	46	-	70	70	-	-	-	-	-	-	-	-	-	-	-	-																
NCA05.COM.0069.01	8-10 Industrial Drive North Boambee Valley New South Wales 2450	Commercial	NCA05	40	42	-	70	70	-	-	-	-	-	-	-	-	-	-	-	-																
NCA05.COM.0070.01	12 Isles Drive North Boambee Valley New South Wales 2450	Commercial	NCA05	44	45	-	70	70	-	-	-	-	-	-	-	-	-	-	-	-																
NCA05.COM.0071.01	8-10 Industrial Drive North Boambee Valley New South Wales 2450	Commercial	NCA05	39	41	-	70	70	-	-	-	-	-	-	-	-	-	-	-	-																
NCA05.COM.0072.01	5 Isles Drive North Boambee Valley New South Wales 2450	Commercial	NCA05	42	43	-	70	70	-	-	-	-	-	-	-	-	-	-	-	-																
NCA05.COM.0073.01	5 Isles Drive North Boambee Valley New South Wales 2450	Commercial	NCA05	43	44	-	70	70	-	-	-	-	-	-	-	-	-	-	-	-																
NCA05.COM.0074.01	5 Isles Drive North Boambee Valley New South Wales 2450	Commercial	NCA05	41	43	-	70	70	-	-	-	-	-	-	-	-	-	-	-	-																
NCA05.COM.0075.01	2 Collison Place North Boambee Valley New South Wales 2450	Commercial	NCA05	42	43	-	70	70	-	-	-	-	-	-	-	-	-	-	-	-																
NCA05.COM.0076.01	4 Collison Place North Boambee Valley New South Wales 2450	Commercial	NCA05	41	43	-	70	70	-	-	-	-	-	-	-	-	-	-	-	-																
NCA05.COM.0077.01	5 Isles Drive North Boambee Valley New South Wales 2450	Commercial	NCA05	43	44	-	70	70	-	-	-	-	-	-	-	-	-	-	-	-																
NCA05.COM.0078.01	2 Isles Drive North Boambee Valley New South Wales 2450	Commercial	NCA05	41	42	-	70	70	-	-	-	-	-	-	-	-	-	-	-	-																
NCA05.COM.0079.01	6-8 Isles Drive North Boambee Valley New South Wales 2450	Commercial	NCA05	42	43	-	70	70	-	-	-	-	-	-	-	-	-	-	-	-																
NCA05.COM.0080.01	Flip Out Coffs Harbour 2 Isles Dr Coffs Harbour New South Wales 2450	Commercial	NCA05	41	42	-	70	70	-	-	-	-	-	-	-	-	-	-	-	-																
NCA05.COM.0081.01	1-54 Isles Drive North Boambee Valley New South Wales 2450	Commercial	NCA05	41	42	-	70	70	-	-	-	-	-	-	-	-	-	-	-	-																
NCA05.COM.0082.01	1-54 Isles Drive North Boambee Valley New South Wales 2450	Commercial	NCA05	42	43	-	70	70	-	-	-	-	-	-	-	-	-	-	-	-																
NCA05.COM.0083.01	21 Industrial Drive North Boambee Valley New South Wales 2450	Commercial	NCA05	45	48	-	70	70	-	-	-	-	-	-	-	-	-	-	-	-																
NCA05.COM.0084.01	92 Industrial Drive North Boambee Valley New South Wales 2450	Commercial	NCA05	50	53	-	70	70	-	-	-	-	-	-	-	-	-	-	-	-																
NCA05.COM.0085.01	4 Forge Drive North Boambee Valley New South Wales 2450	Commercial	NCA05	45	48	-	70	70	-	-	-	-	-	-	-	-	-	-	-	-																
NCA05.COM.0086.01	14 Isles Drive North Boambee Valley New South Wales 2450	Commercial	NCA05	43	46	-	70	70	-	-	-	-	-	-	-	-	-	-	-	-																
NCA05.COM.0087.01	26b Isles Drive North Boambee Valley New South Wales 2450	Commercial	NCA05	51	54	-	70	70	-	-	-	-	-	-	-	-	-	-	-	-																
NCA05.COM.0089.01	Algy's Cafe 98 Industrial Dr Coffs Harbour New South Wales 2450	Commercial	NCA05	47	51	-	70	70	-	-	-	-	-	-	-	-	-	-	-	-																
NCA05.COM.0090.01	11 Engineering Drive North Boambee Valley New South Wales 2450	Commercial	NCA05	45	47	-	70	70	-	-	-	-	-	-	-	-	-	-	-	-																
NCA05.COM.0091.01	92 Industrial Drive North Boambee Valley New South Wales 2450	Commercial	NCA05	50	53	-	70	70	-	-	-	-	-	-	-	-	-	-	-	-																
NCA05.COM.0092.01	7 Engineering Drive North Boambee Valley New South Wales 2450	Commercial	NCA05	45	47	-	70	70	-	-	-	-	-	-	-	-	-	-	-	-																
NCA05.COM.0093.01	17 Isles Drive North Boambee Valley New South Wales 2450	Commercial	NCA05	44	45	-	70	70	-	-	-	-	-	-	-	-	-	-	-	-																
NCA05.COM.0094.01	19 Forge Drive North Boambee Valley New South Wales 2450	Commercial	NCA05	46	48	-	70	70	-	-	-	-	-	-	-	-	-	-	-	-																
NCA05.COM.0095.01	24 Isles Drive North Boambee Valley New South Wales 2450	Commercial	NCA05	47	49	-	70	70	-	-	-	-	-	-	-	-	-	-	-	-																
NCA05.COM.0096.01	24 Isles Drive North Boambee Valley New South Wales 2450	Commercial	NCA05	47	49	-	70	70	-	-	-	-	-	-	-	-	-	-	-	-																
NCA05.COM.0097.01	22 Isles Drive North Boambee Valley New South Wales 2450	Commercial	NCA05	45	47	-	70	70	-	-	-	-	-	-	-	-	-	-	-	-																
NCA05.COM.0098.01	17 Forge Drive North Boambee Valley New South Wales 2450	Commercial	NCA05	44	47	-	70	70	-	-	-	-	-	-	-	-	-	-	-	-																
NCA05.COM.0099.01	1 Industrial Drive North Boambee Valley New South Wales 2450	Commercial	NCA05	44	46	-	70	70	-	-	-	-	-	-	-	-	-	-	-	-																
NCA05.COM.0100.01	15 Isles Drive North Boambee Valley New South Wales 2450	Commercial	NCA05	44	45	-	70	70	-	-	-	-	-	-	-	-	-	-	-	-																
NCA05.COM.0101.01	17 Forge Drive North Boambee Valley New South Wales 2450	Commercial	NCA05	44	47	-	70	70	-	-	-	-	-	-	-	-	-	-	-	-																
NCA05.COM.0102.01	16-18 Isles Drive North Boambee Valley New South Wales 2450	Commercial	NCA05	40	43	-	70	70	-	-	-	-	-	-	-	-	-	-	-	-																
NCA05.COM.0103.01	40 Industrial Drive North Boambee Valley New South Wales 2450	Commercial	NCA05	46	48	-	70	70	-	-	-	-	-	-	-	-	-	-	-	-																
NCA05.COM.0104.01	3 Forge Drive North Boambee Valley New South Wales 2450	Commercial	NCA05	45	46	-	70	70	-	-	-	-	-	-	-	-	-	-	-	-																
NCA05.COM.0105.01	34 Industrial Drive North Boambee Valley New South Wales 2450	Commercial	NCA05	43	46	-	70	70	-	-	-	-	-	-	-	-	-	-	-	-																
NCA05.COM.0106.01	40 Industrial Drive North Boambee Valley New South Wales 2450	Commercial	NCA05	45	47	-	70	70	-	-	-	-	-	-	-	-	-	-	-	-																
NCA05.COM.0107.01	13 Industrial Drive North Boambee Valley New South Wales 2450	Commercial	NCA05	42	45	-	70	70	-	-	-	-	-	-	-	-	-	-	-	-																
NCA05.COM.0108.01	44 Industrial Drive North Boambee Valley New South Wales 2450	Commercial	NCA05	49	51	-	70	70	-	-	-	-	-	-	-	-	-	-	-	-																
NCA05.COM.0109.01	8 Forge Drive North Boambee Valley New South Wales 2450	Commercial	NCA05	41	44	-	70	70	-	-	-	-	-	-	-	-	-	-	-	-																
NCA05.COM.0110.01	5 Engineering Drive North Boambee Valley New South Wales 2450	Commercial	NCA05	46	48	-	70	70	-	-	-	-	-	-	-	-	-	-	-	-																
NCA05.COM.0111.01	1 Forge Drive North Boambee Valley New South Wales 2450	Commercial	NCA05	38	40	-	70	70	-	-	-	-	-	-	-	-	-	-	-	-																
NCA05.COM.0112.01	44 Industrial Drive North Boambee Valley New South Wales 2450	Commercial	NCA05	49	52	-	70	70	-	-	-	-	-	-	-	-	-	-	-	-																
NCA05.COM.0113.01	44 Industrial Drive North Boambee Valley New South Wales 2450	Commercial	NCA05	48	50	-	70	70	-	-	-	-	-	-	-	-	-	-	-	-																
NCA05.COM.0114.01	60 Industrial Drive North Boambee Valley New South Wales 2450	Commercial	NCA05	60	62	-	70	70	-	-	-	-	-	-	-	-	-	-	-	-																
NCA05.COM.0115.01	3 Engineering Drive North Boambee Valley New South Wales 2450	Commercial	NCA05	46	49	-	70	70	-	-	-	-	-	-	-	-	-	-	-	-																
NCA05.COM.0116.01	62 Industrial Drive North Boambee Valley New South Wales 2450	Commercial	NCA05	58	61	-	70	70	-	-	-	-	-	-	-	-	-	-	-	-																
NCA05.COM.0117.01	12 Industrial Drive North Boambee Valley New South Wales 2450	Commercial	NCA05	39	41	-	70	70	-	-	-	-	-	-	-	-	-	-	-	-																
NCA05.COM.0118.01	36 Industrial Drive North Boambee Valley New South Wales 2450	Commercial	NCA05	43	46	-	70	70	-	-	-	-	-	-	-	-	-	-	-	-																
NCA05.COM.0119.01	48 Industrial Drive North Boambee Valley New South Wales 2450	Commercial	NCA05	55	58	-	70	70	-	-	-	-	-	-	-	-	-	-	-	-																
NCA05.COM.0120.01	14 Industrial Drive North Boambee Valley New South Wales 2450	Commercial	NCA05	43	43	-	70	70	-	-	-	-	-	-	-	-	-	-	-	-																
NCA05.COM.0121.01	393 Pacific Hwy, Coffs Harbour NSW 2450	Commercial	NCA05	45	46	-	70	70	-	-	-	-	-	-	-	-	-	-	-	-																
NCA05.HOS.0001.01	1-54 Isles Drive Coffs Harbour New South Wales 2450	Hospital	NCA05	38	39	-	55	55	55	55	-	-	-	-	-	-	-	-	-	-																
NCA05.HOS.0002.01	343 Pacific Hwy Coffs Harbour New South Wales 2450	Hospital	NCA05	42	42	-	55	55	55	55	-	-	-	-	-	-	-	-	-	-																
NCA05.HOS.0003.01	UNSW Rural Clinical School 345 Pacific Hwy Coffs Harbour New South Wales 2450	Hospital	NCA05	40	40	-	55	55	55	55	-	-	-	-	-	-	-	-	-	-																
NCA05.HOS.0004.01	345 Pacific Hwy Coffs Harbour New South Wales 2450	Hospital	NCA05	42	42	-	55	55	55	55	-	-	-	-	-	-	-	-	-	-																
NCA05.IND.0001.01	39 Industrial Drive North Boambee Valley New South Wales 2450	Industrial	NCA05	47	50	-	75	75	-	-	-	-	-	-	-	-	-	-	-	-																
NCA05.POW.0001.01	10 Elswick Place North Boambee Valley New South Wales 2450	Place of Worship	NCA05	42	43	-	55	55	55	55	-	-	-	-	-	-	-	-	-	-																
NCA06.POW.0001.01	Bishop Druitt College Chapel	Place of Worship	NCA06	37	38	-	55	55	55	55	-	-	-	-	-	-	-	-	-	-																
NCA06.RES.0001.01	13 Highlander Drive North Boambee Valley New South Wales 2450	Residential	NCA06	59	61	75	45	40	37	36	46	65	-	14	19	22	23	15	-																
NCA06.RES.0002.01	13 Highlander Drive North Boambee Valley New South Wales 2450	Residential	NCA06	61	63	75	45	40	37	36	46	65	-	16	21	24	25	17	-																
NCA06.RES.0003.01	17 Highlander Drive North Boambee Valley New South Wales 2450	Residential	NCA06	59	60	75	45	40	37	36	46	65	-	14	19	22	23	14	-																
NCA06.RES.0004.01	19 Highlander Drive North Boambee Valley New South Wales 2450	Residential	NCA06	58	60	75	45	40	37	36	46	65	-	13	18	21	22	14	-																
NCA06.RES.0005.01	1 Glengyle Close North Boambee Valley New South Wales 2450	Residential	NCA06	43	45	75	45	40	37	36	46	65	-	-	3	6	7	-	-																
NCA06.RES.0006.01	5 Avimore Close North Boambee Valley New South Wales 2450	Residential	NCA06	47	50	75	45	40	37	36	46	65	-	2	7	10	11	4	-																
NCA06.RES.0007.01	108 North Boambee Road North Boambee Valley New South Wales 2450	Residential	NCA06	46	47	75	45	40	37	36	46	65	-	1	6	9	10	1	-																
NCA06.RES.0008.01	7 Glengyle Close North Boambee Valley New South Wales 2450	Residential	NCA06	38	41	75	45	40	37	36	46	65	-	-	-	1	2	-	-																
NCA06.RES.0009.01	3 Highlander Drive North Boambee Valley New South Wales 2450	Residential	NCA06	57	58	75	45	40	37	36	46	65	-	12	17	20	21	12	-																
NCA06.RES.0010.01	4 Avimore Close North Boambee Valley New South Wales 2450	Residential	NCA06	47	54	75	45	40	37	36	46	65	-	2	7	10	11	8	-																
NCA06.RES.0011.01	12 Highlander Drive North Boambee Valley New South Wales 2450	Residential	NCA06	51	54	75	45	40	37	36	46	65	-	6	11	14	15	8	-																
NCA06.RES.0012.01	6 Glengyle Close North Boambee Valley New South Wales 2450	Residential	NCA06	43	45	75	45	40	37	36	46	65	-	-	3	6	7	-	-																
NCA06.RES.0013.01	3 Avimore Close North Boambee Valley New South Wales 2450	Residential	NCA06	47	50	75	45	40	37	36	46	65	-	2	7	10	11	4	-																
NCA06.RES.0014.01	7 Jock Avenue North Boambee Valley New South Wales 2450	Residential	NCA06	47	50	75	45	40	37	36	46	65	-	2	7	10	11	4	-																
NCA06.RES.0015.01	7 Jock Avenue North Boambee Valley New South Wales 2450	Residential	NCA06	47	52	75	45	40	37	36	46	65	-	2	7	10	11	6	-																
NCA06.RES.0016.01	1 Avimore Close North Boambee Valley New South Wales 2450	Residential	NCA06	44	47	75	45	40	37	36	46	65	-	-	4	7	8	1	-																
NCA06.RES.0017.01	1 Highlander Drive North Boambee Valley New South Wales 2450	Residential	NCA06	52	53	75	45	40	37	36	46	65	-	7	12	15	16	7	-																
NCA06.RES.0018.01	21 Highlander Drive North Boambee Valley New South Wales 2450	Residential	NCA06	56	58	75	45	40	37	36	46	65	-	11	16	19	20	12	-																
NCA06.RES.0019.01	5 Highlander Drive North Boambee Valley New South Wales 2450	Residential	NCA06	57	59	75	45	40	37	36	46	65	-	12	17	20	21	13	-																
NCA06.RES.0020.01	8 Highlander Drive North Boambee Valley New South Wales 2450	Residential	NCA06	51	55	75	45	40	37	36	46	65	-	6	11	14	15	9	-																
NCA06.RES.0021.01	2 Jock Avenue North Boambee Valley New South Wales 2450	Residential	NCA06	50	53	75	45	40	37	36	46	65	-	5	10	13	14	7	-																
NCA06.RES.0022.01	23 Highlander Drive North Boambee Valley New South Wales 2450	Residential	NCA06	53	56	75	45	40	37	36	46	65	-	8	13	16	17	10	-																
NCA06.RES.0023.01	11 Glengyle Close North Boambee Valley New South Wales 2450	Residential	NCA06	40	43	75	45	40	37	36	46	65	-	-	-	3	4	-	-																
NCA06.RES.0024.01	6 Highlander Drive North Boambee Valley New South Wales 2450	Residential	NCA06	54	56	75	45	40	37	36	46	65	-	9	14	17	18	10	-																
NCA06.RES.0025.01	4 Highlander Drive North Boambee Valley New South Wales 2450	Residential	NCA06	54	56	75	45	40	37	36	46	65	-	9	14	17	18	10	-																
NCA06.RES.0026.01	9 Highlander Drive North Boambee Valley New South Wales 2450	Residential	NCA06	55	58	75	45	40	37	36	46	65	-	10	15	18	19	12	-																
NCA06.RES.0027.01	11 Highlander Drive North Boambee Valley New South Wales 2450	Residential	NCA06	56	59	75	45	40	37	36	46	65	-	11	16	19	20	13	-																
NCA06.RES.0028.01	7 Highlander Drive North Boambee Valley New South Wales 2450	Residential	NCA06	54	56	75	45	40	37	36	46	65	-	9	14	17	18	10	-																
NCA06.RES.0029.01	108 North Boambee Road North Boambee Valley New South Wales 2450	Residential	NCA06	46	48	75	45	40	37	36	46	65	-	1	6	9	10	2	-																
NCA06.RES.0030.01	4 Highlander Drive North Boambee Valley New South Wales 2450	Residential	NCA06	48	53	75	45	40	37	36	46	65	-	3	8	11	12	7	-																
NCA06.RES.0031.01	14 Highlander Drive North Boambee Valley New South Wales 2450	Residential	NCA06	50	53	75	45	40	37	36	46	65	-	5	10	13	14	7	-																
NCA06.RES.0032.01	14 Jock Avenue North Boambee Valley New South Wales 2450	Residential	NCA06	47	50	75	45	40	37	36	46	65	-	2	7	10	11	4	-																
NCA06.RES.0033.01	14 Jock Avenue North Boambee Valley New South Wales 2450	Residential	NCA06	50	53	75	45	40	37	36	46	65	-	5	10	13	14	7	-																
NCA06.RES.0034.01	2 Jock Avenue North Boambee Valley New South Wales 2450	Residential	NCA06	51	53	75	45	40	37	36	46	65	-	6	11	14	15	7	-																
NCA06.RES.0035.01	2 Jock Avenue North Boambee Valley New South Wales 2450	Residential	NCA06	50	53	75	45	40	37	36	46	65	-	5	10	13	14	7	-																
NCA06.RES.0036.01	10 Highlander Drive North Boambee Valley New South Wales 2450	Residential	NCA06	51	53	75	45	40	37	36	46	65	-	6	11	14	15	7	-																
NCA06.RES.0037.01	7 Jock Avenue North Boambee Valley New South Wales 2450	Residential	NCA06	47	51	75	45	40	37	36	46	65	-	2	7	10	11	5	-																
NCA06.RES.0038.01	5 Glengyle Close North Boambee Valley New South Wales 2450	Residential	NCA06	37	40	75	45	40	37	36	46	65	-	-	-	-	1	-	-																
NCA06.RES.0039.01	14 Jock Avenue North Boambee Valley New South Wales 2450	Residential	NCA06	50	52	75	45	40	37	36	46	65	-	5	10	13	14	6	-																
NCA06.RES.0040.01	10 Glengyle Close North Boambee Valley New South Wales 2450	Residential	NCA06	41	43	75	45	40	37	36	46	65	-	-	1	4	5	-	-																
NCA06.RES.0041.01	9 Glengyle Close North Boambee Valley New South Wales 2450	Residential	NCA06	39	42	75	45	40	37	36	46	65	-	-	-	2	3	-	-																
NCA06.RES.0042.01	16 Highlander Drive North Boambee Valley New South Wales 2450	Residential	NCA06	48	51	75	45	40	37	36	46	65	-	3	8	11	12	5	-																
NCA06.RES.0043.01	3 Glengyle Close North Boambee Valley New South Wales 2450	Residential	NCA06	39	42	75	45	40	37	36	46	65	-	-	-	2	3	-	-																
NCA06.RES.0044.01	15 Glengyle Close North Boambee Valley New South Wales 2450	Residential	NCA06	40	43	75	45	40	37	36	46	65	-	-	-	3	4	-	-																
NCA06.RES.0045.01	1 Glengyle Close North Boambee Valley New South Wales 2450	Residential	NCA06	42	45	75	45	40	37	36	46	65	-	-	2	5	6	-	-																
NCA06.RES.0046.01	North Boambee Valley East Masterplan Urban Release Area	Residential	NCA06	39	41	75	45	40	37	36	46	65	-	-	-	2	3	-	-																
NCA06.RES.0047.01	North Boambee Valley East Masterplan Urban Release Area	Residential	NCA06	37	39	75	45	40	37	36	46	65	-	-	-	-	1	-	-																
NCA06.RES.0048.01	North Boambee Valley East Masterplan Urban Release Area	Residential	NCA06	38	40	75	45	40	37	36	46	65	-	-	-	1	2	-	-																
NCA06.RES.0049.01	North Boambee Valley East Masterplan Urban Release Area	Residential	NCA06	41	42	75	45	40	37	36	46	65	-	-	1	4	5	-	-																
NCA06.RES.0050.01	North Boambee Valley East Masterplan Urban Release Area	Residential	NCA06	41	42	75	45	40	37	36	46	65	-	-	1	4	5	-	-																
NCA06.RES.0051.01	North Boambee Valley East Masterplan Urban Release Area	Residential	NCA06	38	41	75	45	40	37	36	46	65	-	-	-	1	2	-	-																
NCA06.RES.0052.01	North Boambee Valley East Masterplan Urban Release Area	Residential	NCA06	40	41	75	45	40	37	36	46	65	-	-	-	3	4	-	-																
NCA06.RES.0053.01	North Boambee Valley East Masterplan Urban Release Area	Residential	NCA06	<35	35	75	45	40	37	36	46	65	-	-	-	-	-	-	-																
NCA06.RES.0054.01	North Boambee Valley East Masterplan Urban Release Area	Residential	NCA06	37	40	75	45	40	37	36	46	65	-	-	-	1	-	-	-																

Receiver ID	Address	Receiver type	Study area	Predicted construction noise level		Construction Noise Management Levels, dBLAeq 15minute						65 max	Exceedances, dB						65 max	Triggers for additional mitigation																				Sleep disturbance screening criterion	Sleep disturbance >65 max
				LAeq	LAmax	Standard Hours		Outside of Standard Hours			Sleep Disturbance (Screening RBL+15[7])		Standard Hours		Outside of Standard Hours			Sleep Disturbance (Screening RBL+15[7])		All Hours	Standard Hours				Outside of Standard Hours															
						Highly noise affected	Noise affected (RBL+10 dB)	Noise affected (RBL+5dB)					Highly noise affected	Noise affected (>RBL+10 dB)	Noise affected (RBL + 5dB)						Daytime				Daytime			Evening				Night							
						Day[3]	Day[3]	Day[4]	Evening[5]	Night[6]			Day[3]	Day[3]	Day[4]	Evening[5]	Night[6]			Highly noise affected >75 dBA	Noticeable =NML	Clearly audible <NML+10	Moderately intrusive <=NML+20	Highly intrusive >NML+20	Noticeable <NML	Clearly audible <NML+15	Moderately intrusive <=NML+25	Highly intrusive >NML+25	Noticeable <NML	Clearly audible <NML+15	Moderately intrusive <=NML+25	Highly intrusive >NML+25	Noticeable <NML	Clearly audible <NML+15	Moderately intrusive <=NML+25	Highly intrusive >NML+25		
NCA06.RES.0055.01	North Boambee Valley East Masterplan Urban Release Area	Residential	NCA06	38	41	75	45	40	37	36	46	65	-	-	-	1	2	-	-																			
NCA06.RES.0056.01	North Boambee Valley East Masterplan Urban Release Area	Residential	NCA06	39	42	75	45	40	37	36	46	65	-	-	-	2	3	-	-																			
NCA06.RES.0057.01	North Boambee Valley East Masterplan Urban Release Area	Residential	NCA06	36	39	75	45	40	37	36	46	65	-	-	-	-	-	-	-																			
NCA06.RES.0058.01	North Boambee Valley East Masterplan Urban Release Area	Residential	NCA06	<35	36	75	45	40	37	36	46	65	-	-	-	-	-	-	-																			
NCA06.RES.0059.01	North Boambee Valley East Masterplan Urban Release Area	Residential	NCA06	35	38	75	45	40	37	36	46	65	-	-	-	-	-	-	-																			
NCA06.RES.0060.01	North Boambee Valley East Masterplan Urban Release Area	Residential	NCA06	<35	37	75	45	40	37	36	46	65	-	-	-	-	-	-	-																			
NCA06.RES.0061.01	North Boambee Valley East Masterplan Urban Release Area	Residential	NCA06	40	41	75	45	40	37	36	46	65	-	-	-	3	4	-	-																			
NCA06.RES.0062.01	North Boambee Valley East Masterplan Urban Release Area	Residential	NCA06	36	39	75	45	40	37	36	46	65	-	-	-	-	-	-	-																			
NCA06.RES.0063.01	North Boambee Valley East Masterplan Urban Release Area	Residential	NCA06	37	40	75	45	40	37	36	46	65	-	-	-	-	1	-	-																			
NCA06.RES.0064.01	North Boambee Valley East Masterplan Urban Release Area	Residential	NCA06	<35	37	75	45	40	37	36	46	65	-	-	-	-	-	-	-																			
NCA06.RES.0065.01	North Boambee Valley East Masterplan Urban Release Area	Residential	NCA06	35	38	75	45	40	37	36	46	65	-	-	-	-	-	-	-																			
NCA06.RES.0066.01	North Boambee Valley East Masterplan Urban Release Area	Residential	NCA06	<35	37	75	45	40	37	36	46	65	-	-	-	-	-	-	-																			
NCA06.RES.0067.01	North Boambee Valley East Masterplan Urban Release Area	Residential	NCA06	<35	37	75	45	40	37	36	46	65	-	-	-	-	-	-	-																			
NCA06.RES.0068.01	North Boambee Valley East Masterplan Urban Release Area	Residential	NCA06	36	39	75	45	40	37	36	46	65	-	-	-	-	-	-	-																			
NCA06.RES.0069.01	North Boambee Valley East Masterplan Urban Release Area	Residential	NCA06	35	38	75	45	40	37	36	46	65	-	-	-	-	-	-	-																			
NCA06.RES.0070.01	North Boambee Valley East Masterplan Urban Release Area	Residential	NCA06	<35	37	75	45	40	37	36	46	65	-	-	-	-	-	-	-																			
NCA06.RES.0071.01	North Boambee Valley East Masterplan Urban Release Area	Residential	NCA06	37	39	75	45	40	37	36	46	65	-	-	-	-	1	-	-																			
NCA06.RES.0072.01	North Boambee Valley East Masterplan Urban Release Area	Residential	NCA06	36	39	75	45	40	37	36	46	65	-	-	-	-	-	-	-																			
NCA06.RES.0073.01	North Boambee Valley East Masterplan Urban Release Area	Residential	NCA06	39	41	75	45	40	37	36	46	65	-	-	-	2	3	-	-																			
NCA06.RES.0074.01	North Boambee Valley East Masterplan Urban Release Area	Residential	NCA06	38	40	75	45	40	37	36	46	65	-	-	-	1	2	-	-																			
NCA06.RES.0075.01	North Boambee Valley East Masterplan Urban Release Area	Residential	NCA06	<35	36	75	45	40	37	36	46	65	-	-	-	-	-	-	-																			
NCA06.RES.0076.01	North Boambee Valley East Masterplan Urban Release Area	Residential	NCA06	<35	36	75	45	40	37	36	46	65	-	-	-	-	-	-	-																			
NCA06.RES.0077.01	North Boambee Valley East Masterplan Urban Release Area	Residential	NCA06	36	38	75	45	40	37	36	46	65	-	-	-	-	-	-	-																			
NCA06.RES.0078.01	North Boambee Valley East Masterplan Urban Release Area	Residential	NCA06	35	37	75	45	40	37	36	46	65	-	-	-	-	-	-	-																			
NCA06.RES.0079.01	North Boambee Valley East Masterplan Urban Release Area	Residential	NCA06	<35	<35	75	45	40	37	36	46	65	-	-	-	-	-	-	-																			
NCA06.RES.0080.01	North Boambee Valley East Masterplan Urban Release Area	Residential	NCA06	<35	<35	75	45	40	37	36	46	65	-	-	-	-	-	-	-																			
NCA06.RES.0081.01	North Boambee Valley East Masterplan Urban Release Area	Residential	NCA06	<35	37	75	45	40	37	36	46	65	-	-	-	-	-	-	-																			
NCA06.RES.0082.01	North Boambee Valley East Masterplan Urban Release Area	Residential	NCA06	<35	<35	75	45	40	37	36	46	65	-	-	-	-	-	-	-																			
NCA06.RES.0083.01	North Boambee Valley East Masterplan Urban Release Area	Residential	NCA06	<35	<35	75	45	40	37	36	46	65	-	-	-	-	-	-	-																			
NCA06.RES.0084.01	North Boambee Valley East Masterplan Urban Release Area	Residential	NCA06	<35	<35	75	45	40	37	36	46	65	-	-	-	-	-	-	-																			
NCA06.RES.0085.01	North Boambee Valley East Masterplan Urban Release Area	Residential	NCA06	<35	<35	75	45	40	37	36	46	65	-	-	-	-	-	-	-																			
NCA06.RES.0086.01	North Boambee Valley East Masterplan Urban Release Area	Residential	NCA06	<35	<35	75	45	40	37	36	46	65	-	-	-	-	-	-	-																			
NCA06.RES.0087.01	North Boambee Valley East Masterplan Urban Release Area	Residential	NCA06	<35	<35	75	45	40	37	36	46	65	-	-	-	-	-	-	-																			
NCA06.RES.0088.01	North Boambee Valley East Masterplan Urban Release Area	Residential	NCA06	<35	<35	75	45	40	37	36	46	65	-	-	-	-	-	-	-																			
NCA06.RES.0089.01	North Boambee Valley East Masterplan Urban Release Area	Residential	NCA06	<35	<35	75	45	40	37	36	46	65	-	-	-	-	-	-	-																			
NCA06.RES.0090.01	North Boambee Valley East Masterplan Urban Release Area	Residential	NCA06	<35	37	75	45	40	37	36	46	65	-	-	-	-	-	-	-																			
NCA06.RES.0091.01	North Boambee Valley East Masterplan Urban Release Area	Residential	NCA06	<35	<35	75	45	40	37	36	46	65	-	-	-	-	-	-	-																			
NCA06.RES.0092.01	North Boambee Valley East Masterplan Urban Release Area	Residential	NCA06	<35	<35	75	45	40	37	36	46	65	-	-	-	-	-	-	-																			
NCA06.RES.0093.01	North Boambee Valley East Masterplan Urban Release Area	Residential	NCA06	<35	<35	75	45	40	37	36	46	65	-	-	-	-	-	-	-																			
NCA06.RES.0094.01	North Boambee Valley East Masterplan Urban Release Area	Residential	NCA06	<35	<35	75	45	40	37	36	46	65	-	-	-	-	-	-	-																			
NCA06.RES.0095.01	North Boambee Valley East Masterplan Urban Release Area	Residential	NCA06	<35	<35	75	45	40	37	36	46	65	-	-	-	-	-	-	-																			
NCA06.RES.0096.01	North Boambee Valley East Masterplan Urban Release Area	Residential	NCA06	<35	<35	75	45	40	37	36	46	65	-	-	-	-	-	-	-																			
NCA06.RES.0097.01	North Boambee Valley East Masterplan Urban Release Area	Residential	NCA06	39	42	75	45	40	37	36	46	65	-	-	-	2	3	-	-																			
NCA06.RES.0098.01	North Boambee Valley East Masterplan Urban Release Area	Residential	NCA06	39	42	75	45	40	37	36	46	65	-	-	-	2	3	-	-																			
NCA06.RES.0099.01	North Boambee Valley East Masterplan Urban Release Area	Residential	NCA06	37	39	75	45	40	37	36	46	65	-	-	-	-	1	-	-																			
NCA06.RES.0100.01	North Boambee Valley East Masterplan Urban Release Area	Residential	NCA06	39	42	75	45	40	37	36	46	65	-	-	-	2	3	-	-																			
NCA06.RES.0101.01	North Boambee Valley East Masterplan Urban Release Area	Residential	NCA06	37	40	75	45	40	37	36	46	65	-	-	-	-	1	-	-																			
NCA06.RES.0102.01	North Boambee Valley East Masterplan Urban Release Area	Residential	NCA06	38	41	75	45	40	37	36	46	65	-	-	-	1	2	-	-																			
NCA06.RES.0103.01	North Boambee Valley East Masterplan Urban Release Area	Residential	NCA06	35	38	75	45	40	37	36	46	65	-	-	-	-	-	-	-																			
NCA06.RES.0104.01	North Boambee Valley East Masterplan Urban Release Area	Residential	NCA06	36	39	75	45	40	37	36	46	65	-	-	-	-	-	-	-																			
NCA06.RES.0105.01	North Boambee Valley East Masterplan Urban Release Area	Residential	NCA06	36	38	75	45	40	37	36	46	65	-	-	-	-	-	-	-																			
NCA06.RES.0106.01	North Boambee Valley East Masterplan Urban Release Area	Residential	NCA06	<35	<35	75	45	40	37	36	46	65	-	-	-	-	-	-	-																			
NCA06.RES.0107.01	North Boambee Valley East Masterplan Urban Release Area	Residential	NCA06	<35	<35	75	45	40	37	36	46	65	-	-	-	-	-	-	-																			
NCA06.RES.0108.01	North Boambee Valley East Masterplan Urban Release Area	Residential	NCA06	<35	<35	75	45	40	37	36	46	65	-	-	-	-	-	-	-																			
NCA06.RES.0109.01	North Boambee Valley East Masterplan Urban Release Area	Residential	NCA06	<35	<35	75	45	40	37	36	46	65	-	-	-	-	-	-	-																			
NCA06.RES.0110.01	North Boambee Valley East Masterplan Urban Release Area	Residential	NCA06	<35	<35	75	45	40	37	36	46	65	-	-	-	-	-	-	-																			
NCA06.RES.0111.01	North Boambee Valley East Masterplan Urban Release Area	Residential	NCA06	36	39	75	45	40	37	36	46	65	-	-	-	-	-	-	-																			
NCA06.RES.0112.01	North Boambee Valley East Masterplan Urban Release Area	Residential	NCA06	<35	<35	75	45	40	37	36	46	65	-	-	-	-	-	-	-																			
NCA06.RES.0113.01	North Boambee Valley East Masterplan Urban Release Area	Residential	NCA06	<35	<35	75	45	40	37	36	46	65	-	-	-	-	-	-	-																			
NCA06.RES.0114.01	North Boambee Valley East Masterplan Urban Release Area	Residential	NCA06	<35	37	75	45	40	37	36	46	65	-	-	-	-	-	-	-																			
NCA06.RES.0115.01	North Boambee Valley East Masterplan Urban Release Area	Residential	NCA06	37	39	75	45	40	37	36	46	65	-	-	-	-	1	-	-																			
NCA06.RES.0116.01	North Boambee Valley East Masterplan Urban Release Area	Residential	NCA06	<35	<35	75	45	40	37	36	46	65	-	-	-	-	-	-	-																			
NCA06.RES.0117.01	North Boambee Valley East Masterplan Urban Release Area	Residential	NCA06	<35	<35	75	45	40	37	36	46	65	-	-	-	-	-	-	-																			
NCA06.RES.0118.01	North Boambee Valley East Masterplan Urban Release Area	Residential	NCA06	<35	<35	75	45	40	37	36	46	65	-	-	-	-	-	-	-																			
NCA06.RES.0119.01	North Boambee Valley East Masterplan Urban Release Area	Residential	NCA06	36	38	75	45	40	37	36	46	65	-	-	-	-	-	-	-																			
NCA06.RES.0120.01	North Boambee Valley East Masterplan Urban Release Area	Residential	NCA06	36	38	75	45	40	37	36	46	65	-	-	-	-	-	-	-																			
NCA06.RES.0121.01	North Boambee Valley East Masterplan Urban Release Area	Residential	NCA06	37	39	75	45	40	37	36	46	65	-	-	-	-	1	-	-																			
NCA06.RES.0122.01	North Boambee Valley East Masterplan Urban Release Area	Residential	NCA06	38	39	75	45	40	37	36	46	65	-	-	-	1	2	-	-																			
NCA06.RES.0123.01	North Boambee Valley East Masterplan Urban Release Area	Residential	NCA06	<35	<35	75	45	40	37	36	46	65	-	-	-	-	-	-	-																			
NCA06.RES.0124.01	North Boambee Valley East Masterplan Urban Release Area	Residential	NCA06	<35	<35	75	45	40	37	36	46	65	-	-	-	-	-	-	-																			
NCA06.RES.0125.01	North Boambee Valley East Masterplan Urban Release Area	Residential	NCA06	<35	<35	75	45	40	37	36	46	65	-	-	-	-	-	-	-																			
NCA06.RES.0126.01	North Boambee Valley East Masterplan Urban Release Area	Residential	NCA06	<35	<35	75	45	40	37	36	46	65	-	-	-	-	-	-	-																			
NCA06.RES.0127.01	North Boambee Valley East Masterplan Urban Release Area	Residential	NCA06	<35	<35	75	45	40	37	36	46	65	-	-	-	-	-	-	-																			
NCA06.RES.0128.01	North Boambee Valley East Masterplan Urban Release Area	Residential	NCA06	<35	<35	75	45	40	37	36	46	65	-	-	-	-	-	-	-																			
NCA06.RES.0129.01	North Boambee Valley East Masterplan Urban Release Area	Residential	NCA06	35	38	75	45	40	37	36	46	65	-	-	-	-	-	-	-																			
NCA06.RES.0130.01	North Boambee Valley East Masterplan Urban Release Area	Residential	NCA06	<35	<35	75	45	40	37	36	46	65	-	-	-	-	-	-	-																			
NCA06.RES.0131.01	North Boambee Valley East Masterplan Urban Release Area	Residential	NCA06	<35	<35	75	45	40	37	36	46	65	-	-	-	-	-	-	-																			
NCA06.RES.0132.01	North Boambee Valley East Masterplan Urban Release Area	Residential	NCA06	<35	<35	75	45	40	37	36	46	65	-	-	-	-	-	-	-																			
NCA06.RES.0133.01	North Boambee Valley East Masterplan Urban Release Area	Residential	NCA06	<35	<35	75	45	40	37	36	46	65	-	-	-	-	-	-	-																			
NCA06.RES.0134.01	North Boambee Valley East Masterplan Urban Release Area	Residential	NCA06	39	39	75	45	40	37	36	46	65	-	-	-	2	3	-	-																			
NCA06.RES.0135.01	North Boambee Valley East Masterplan Urban Release Area	Residential	NCA06	37	39	75	45	40	37	36	46	65	-	-	-	-	1	-	-																			
NCA06.RES.0136.01	North Boambee Valley East Masterplan Urban Release Area	Residential	NCA06	<35	<35	75	45	40	37	36	46	65	-	-	-	-	-	-	-																			
NCA06.RES.0137.01	North Boambee Valley East Masterplan Urban Release Area	Residential	NCA06	<35	<35	75	45	40	37	36	46	65	-	-	-	-	-	-	-																			
NCA06.RES.0138.01	North Boambee Valley East Masterplan Urban Release Area	Residential	NCA06	<35	<35	75	45	40	37	36	46	65	-	-	-	-	-	-	-																			
NCA06.RES.0139.01	North Boambee Valley East Masterplan Urban Release Area	Residential	NCA06	<35	<35	75	45	40	37	36	46	65	-	-	-	-	-	-	-																			
NCA06.RES.0140.01	North Boambee Valley East Masterplan Urban Release Area	Residential	NCA06	<35	<35	75	45	40	37	36	46	65	-	-	-	-	-	-	-																			
NCA06.RES.0141.01	North Boambee Valley East Masterplan Urban Release Area	Residential	NCA06	37	37	75	45	40	37	36	46	65	-	-	-	-	1	-	-																			
NCA06.RES.0142.01	North Boambee Valley East Masterplan Urban Release Area	Residential	NCA06	36	37	75	45	40	37	36	46	65	-	-	-	-	-	-	-																			
NCA06.RES.0143.01	North Boambee Valley East Masterplan Urban Release Area	Residential	NCA06	<35	36	75	45	40	37	36	46	65	-	-	-	-	-	-	-																			
NCA06.RES.0144.01	North Boambee Valley East Masterplan Urban Release Area	Residential	NCA06	35	36	75	45	40	37	36	46	65	-	-	-	-	-	-	-																			
NCA06.RES.0145.01	North Boambee Valley East Masterplan Urban Release Area	Residential	NCA06	37	39	75	45	40	37	36	46	65	-	-	-	-	1	-	-																			
NCA06.RES.0146.01	North Boambee Valley East Masterplan Urban Release Area	Residential	NCA06	<35	<35	75	45	40	37	36	46	65	-	-	-	-	-	-	-																			
NCA06.RES.0147.01	North Boambee Valley East Masterplan Urban Release Area	Residential	NCA06	<35	<35	75	45	40	37	36	46	65	-	-	-	-	-	-	-																			
NCA06.RES.0148.01	North Boambee Valley East Masterplan Urban Release Area	Residential	NCA06	37	38	75	45	40	37	36	46	65	-	-	-	-	1	-	-																			
NCA06.RES.0149.01	North Boambee Valley East Masterplan Urban Release Area	Residential	NCA06	41	42	75	45	40	37	36	46	65	-	-	1	4	5	-	-																			
NCA06.RES.0150.01	North Boambee Valley East Masterplan Urban Release Area	Residential	NCA06	41	42	75	45	40	37	36	46	65	-	-	1	4	5	-	-																			
NCA06.RES.0151.01	North Boambee Valley East Masterplan Urban Release Area	Residential	NCA06	41	42	75	45	40	37	36	46	65	-	-	1	4	5	-	-																			
NCA06.RES.0152.01	North Boambee Valley East Masterplan Urban Release Area	Residential	NCA06	41	42	75	45	40	37	36	46	65	-	-	1	4	5	-	-																			
NCA06.RES.0153.01	North Boambee Valley East Masterplan Urban Release Area	Residential	NCA06	41	43	75	45	40	37	36	46	65	-	-	1	4	5	-	-																			
NCA06.RES.0154.01	North Boambee Valley East Masterplan Urban Release Area	Residential	NCA06	41	42	75	45	40	37	36	46	65	-	-	1	4	5	-	-																			
NCA06.RES.0155.01	North Boambee Valley East Masterplan Urban Release Area	Residential	NCA06	41	43	75	45	40	37	36	46	65	-	-	1	4	5	-	-																			
NCA06.RES.0156.01	North Boambee Valley East Masterplan Urban Release Area	Residential	NCA06	41	43	75	45	40	37	36	46	65	-	-	1	4	5	-	-																			
NCA06.RES.0157.01	North Boambee Valley East Masterplan Urban Release Area	Residential	NCA06	41	42	75	45	40	37	36	46	65	-	-	1	4	5	-	-																			
NCA06.RES.0158.01	North Boambee Valley East Masterplan Urban Release Area	Residential	NCA06	36	39	75	45	40	37	36	46	65	-	-	-	-	-	-	-																			
NCA06.RES.0159.01	North Boambee Valley East Masterplan Urban Release Area	Residential	NCA06	38	39	75	45	40	37	36	46	65	-	-	-	1	2	-	-																			
NCA06.RES.0160.01	North Boambee Valley East Masterplan Urban Release Area	Residential	NCA06	35	38	75	45	40	37	36	46	65	-	-	-	-	-	-	-																			
NCA06.RES.0161.01	North Boambee Valley East Masterplan Urban Release Area	Residential	NCA06	36	39	75	45	40	37	36	46	65	-	-	-	-	-	-	-																			
NCA06.RES.0162.01	North Boambee Valley East Masterplan Urban Release Area	Residential	NCA06	40	40	75	45	40	37	36	46	65	-	-	-	3	4	-	-																			
NCA06.RES.0163.01	North Boambee Valley East Masterplan Urban Release Area	Residential	NCA06	41	41	75	45	40	37	36	46	65	-	-	1	4	5	-	-																			
NCA06.RES.0164.01	North Boambee Valley East Masterplan Urban Release Area	Residential	NCA06	38	39	75	45	40	37	36	46	65	-	-	-	1	2	-	-																			
NCA06.RES.0165.01	North Boambee Valley East Masterplan Urban Release Area	Residential	NCA06	39	40	75	45	40	37	36	46	65	-	-	-	2	3	-	-																			
NCA06.RES.0166.01	North Boambee Valley East Masterplan Urban Release Area	Residential	NCA06	<35	<35	75	45	40	37	36	46	65	-	-	-	-	-	-	-																			
NCA06.RES.0167.01	North Boambee Valley East Masterplan Urban Release Area	Residential	NCA06	<35	<35	75	45	40	37	36	46	65	-	-	-	-	-	-	-																			
NCA06.RES.0168.01	North Boambee Valley East Masterplan Urban Release Area	Residential	NCA06	<35	<35	75	45	40	37	36	46	65	-	-	-	-	-	-	-																			

| Receiver ID | Address | Receiver type | Study area | Predicted construction noise level | | Construction Noise Management Levels, dBLAeq 15minute | | | | | | Exceedances, dB | | | | | | | Triggers for additional mitigation | | | | | | |

Receiver ID	Address	Receiver type	Study area	Predicted construction noise level		Construction Noise Management Levels, dBLAeq 15minute						Exceedances, dB						Triggers for additional mitigation																								Sleep disturbance screening criterion	Sleep disturbance >65 max
						Standard Hours		Outside of Standard Hours						Standard Hours		Outside of Standard Hours				All Hours	Standard Hours					Outside of Standard Hours																	
																				Daytime				Daytime				Evening				Night											
				LAeq	LAmax	Highly noise affected	Noise affected (RBL+10 dB)	Noise affected (RBL+5dB)			Sleep Disturbance (Screening RBL+15[2])	65 max	Highly noise affected	Noise affected (>RBL+10 dB)	Noise affected (RBL + 5dB)			Sleep Disturbance (Screening RBL+15[2])	65 max	Highly noise affected >75 dBA	Noticeable =NML	Clearly audible >NML+10	Moderately intrusive <=NML+20	Highly intrusive >NML+20	Noticeable >NML	Clearly audible >NML+15	Moderately intrusive <=NML+25	Highly intrusive >NML+25	Noticeable >NML	Clearly audible >NML+15	Moderately intrusive <=NML+25	Highly intrusive >NML+25	Noticeable >NML	Clearly audible >NML+15	Moderately intrusive <=NML+25	Highly intrusive >NML+25		
						Day[3]	Day[3]	Day[4]	Evening[5]	Night[6]			Day[3]	Day[3]	Day[4]	Evening[5]	Night[6]																									
NCA06.RES.0303.01	North Boambee Valley East Masterplan Urban Release Area	Residential	NCA06	<35	37	75	45	40	37	36	46	65	-	-	-	-	-	-	-																						
NCA06.RES.0304.01	North Boambee Valley East Masterplan Urban Release Area	Residential	NCA06	35	38	75	45	40	37	36	46	65	-	-	-	-	-	-	-																						
NCA06.RES.0307.01	North Boambee Valley East Masterplan Urban Release Area	Residential	NCA06	<35	35	75	45	40	37	36	46	65	-	-	-	-	-	-	-																						
NCA06.RES.0309.01	North Boambee Valley East Masterplan Urban Release Area	Residential	NCA06	35	38	75	45	40	37	36	46	65	-	-	-	-	-	-	-																						
NCA06.RES.0310.01	North Boambee Valley East Masterplan Urban Release Area	Residential	NCA06	35	37	75	45	40	37	36	46	65	-	-	-	-	-	-	-																						
NCA06.RES.0311.01	North Boambee Valley East Masterplan Urban Release Area	Residential	NCA06	36	39	75	45	40	37	36	46	65	-	-	-	-	-	-	-																						
NCA06.RES.0312.01	North Boambee Valley East Masterplan Urban Release Area	Residential	NCA06	<35	<35	75	45	40	37	36	46	65	-	-	-	-	-	-	-																						
NCA06.RES.0313.01	North Boambee Valley East Masterplan Urban Release Area	Residential	NCA06	<35	<35	75	45	40	37	36	46	65	-	-	-	-	-	-	-																						
NCA06.RES.0314.01	North Boambee Valley East Masterplan Urban Release Area	Residential	NCA06	<35	<35	75	45	40	37	36	46	65	-	-	-	-	-	-	-																						
NCA06.RES.0315.01	North Boambee Valley East Masterplan Urban Release Area	Residential	NCA06	<35	38	75	45	40	37	36	46	65	-	-	-	-	-	-	-																						
NCA06.RES.0316.01	North Boambee Valley East Masterplan Urban Release Area	Residential	NCA06	<35	<35	75	45	40	37	36	46	65	-	-	-	-	-	-	-																						
NCA06.RES.0317.01	North Boambee Valley East Masterplan Urban Release Area	Residential	NCA06	<35	<35	75	45	40	37	36	46	65	-	-	-	-	-	-	-																						
NCA06.RES.0318.01	North Boambee Valley East Masterplan Urban Release Area	Residential	NCA06	<35	<35	75	45	40	37	36	46	65	-	-	-	-	-	-	-																						
NCA06.RES.0319.01	North Boambee Valley East Masterplan Urban Release Area	Residential	NCA06	<35	<35	75	45	40	37	36	46	65	-	-	-	-	-	-	-																						
NCA06.RES.0320.01	North Boambee Valley East Masterplan Urban Release Area	Residential	NCA06	<35	<35	75	45	40	37	36	46	65	-	-	-	-	-	-	-																						
NCA06.RES.0321.01	North Boambee Valley East Masterplan Urban Release Area	Residential	NCA06	<35	<35	75	45	40	37	36	46	65	-	-	-	-	-	-	-																						
NCA06.RES.0323.01	North Boambee Valley East Masterplan Urban Release Area	Residential	NCA06	<35	<35	75	45	40	37	36	46	65	-	-	-	-	-	-	-																						
NCA06.RES.0324.01	North Boambee Valley East Masterplan Urban Release Area	Residential	NCA06	<35	<35	75	45	40	37	36	46	65	-	-	-	-	-	-	-																						
NCA06.RES.0325.01	North Boambee Valley East Masterplan Urban Release Area	Residential	NCA06	<35	<35	75	45	40	37	36	46	65	-	-	-	-	-	-	-																						
NCA06.RES.0326.01	North Boambee Valley East Masterplan Urban Release Area	Residential	NCA06	<35	<35	75	45	40	37	36	46	65	-	-	-	-	-	-	-																						
NCA06.RES.0327.01	North Boambee Valley East Masterplan Urban Release Area	Residential	NCA06	<35	<35	75	45	40	37	36	46	65	-	-	-	-	-	-	-																						
NCA06.RES.0329.01	North Boambee Valley East Masterplan Urban Release Area	Residential	NCA06	<35	37	75	45	40	37	36	46	65	-	-	-	-	-	-	-																						
NCA06.RES.0330.01	North Boambee Valley East Masterplan Urban Release Area	Residential	NCA06	<35	36	75	45	40	37	36	46	65	-	-	-	-	-	-	-																						
NCA06.RES.0331.01	North Boambee Valley East Masterplan Urban Release Area	Residential	NCA06	<35	36	75	45	40	37	36	46	65	-	-	-	-	-	-	-																						
NCA06.RES.0332.01	North Boambee Valley East Masterplan Urban Release Area	Residential	NCA06	<35	<35	75	45	40	37	36	46	65	-	-	-	-	-	-	-																						
NCA06.RES.0333.01	North Boambee Valley East Masterplan Urban Release Area	Residential	NCA06	<35	<35	75	45	40	37	36	46	65	-	-	-	-	-	-	-																						
NCA06.RES.0334.01	North Boambee Valley East Masterplan Urban Release Area	Residential	NCA06	<35	<35	75	45	40	37	36	46	65	-	-	-	-	-	-	-																						
NCA06.RES.0337.01	North Boambee Valley East Masterplan Urban Release Area	Residential	NCA06	36	39	75	45	40	37	36	46	65	-	-	-	-	-	-	-																						
NCA06.RES.0338.01	North Boambee Valley East Masterplan Urban Release Area	Residential	NCA06	35	38	75	45	40	37	36	46	65	-	-	-	-	-	-	-																						
NCA06.RES.0339.01	North Boambee Valley East Masterplan Urban Release Area	Residential	NCA06	<35	<35	75	45	40	37	36	46	65	-	-	-	-	-	-	-																						
NCA06.RES.0340.01	North Boambee Valley East Masterplan Urban Release Area	Residential	NCA06	36	39	75	45	40	37	36	46	65	-	-	-	-	-	-	-																						
NCA06.RES.0342.01	North Boambee Valley East Masterplan Urban Release Area	Residential	NCA06	36	39	75	45	40	37	36	46	65	-	-	-	-	-	-	-																						
NCA06.RES.0344.01	North Boambee Valley East Masterplan Urban Release Area	Residential	NCA06	<35	36	75	45	40	37	36	46	65	-	-	-	-	-	-	-																						
NCA06.RES.0345.01	North Boambee Valley East Masterplan Urban Release Area	Residential	NCA06	35	38	75	45	40	37	36	46	65	-	-	-	-	-	-	-																						
NCA06.RES.0346.01	North Boambee Valley East Masterplan Urban Release Area	Residential	NCA06	<35	38	75	45	40	37	36	46	65	-	-	-	-	-	-	-																						
NCA06.SCH.0001.01	111 North Boambee Road North Boambee Valley New South Wales 2450	School	NCA06	53	53	-	55	-	-	-	-	-	-	-	-	-	-	-	-																						
NCA06.SCH.0002.01	111 North Boambee Road North Boambee Valley New South Wales 2450	School	NCA06	43	44	-	55	-	-	-	-	-	-	-	-	-	-	-	-																						
NCA06.SCH.0003.01	129 North Boambee Road North Boambee Valley New South Wales 2450	School	NCA06	54	53	-	55	-	-	-	-	-	-	-	-	-	-	-	-																						
NCA06.SCH.0004.01	111 North Boambee Road North Boambee Valley New South Wales 2450	School	NCA06	39	41	-	55	-	-	-	-	-	-	-	-	-	-	-	-																						
NCA07.COM.0001.01	Carsons Road North Boambee Valley New South Wales 2450	Commercial	NCA07	44	45	-	70	70	-	-	-	-	-	-	-	-	-	-	-																						
NCA07.COM.0002.01	Carsons Road North Boambee Valley New South Wales 2450	Commercial	NCA07	42	44	-	70	70	-	-	-	-	-	-	-	-	-	-	-																						
NCA07.COM.0003.01	116 Englands Road North Boambee Valley New South Wales 2450	Commercial	NCA07	46	46	-	70	70	-	-	-	-	-	-	-	-	-	-	-																						
NCA07.COM.0004.01	116 Englands Road North Boambee Valley New South Wales 2450	Commercial	NCA07	45	45	-	70	70	-	-	-	-	-	-	-	-	-	-	-																						
NCA07.COM.0006.01	110a Englands Road North Boambee Valley New South Wales 2450	Commercial	NCA07	47	47	-	70	70	-	-	-	-	-	-	-	-	-	-	-																						
NCA07.COM.0007.01	102 Englands Road North Boambee Valley New South Wales 2450	Commercial	NCA07	48	50	-	70	70	-	-	-	-	-	-	-	-	-	-	-																						
NCA07.RES.0003.01	102 Englands Road North Boambee Valley New South Wales 2450	Residential	NCA07	48	49	75	45	40	39	41	51	65	-	3	8	9	7	-	-																						
NCA07.RES.0006.01	103 Englands Road North Boambee Valley New South Wales 2450	Residential	NCA07	44	45	75	45	40	39	41	51	65	-	-	4	5	3	-	-																						
NCA07.RES.0007.01	115 Englands Road North Boambee Valley New South Wales 2450	Residential	NCA07	45	46	75	45	40	39	41	51	65	-	-	5	6	4	-	-																						
NCA07.RES.0008.01	100 Englands Rd, North Boambee Valley New South Wales 2450	Residential	NCA07	60	64	75	45	40	39	41	51	65	-	15	20	21	19	13	-																						
NCA08.RES.0001.01	172 North Boambee Road North Boambee Valley New South Wales 2450	Residential	NCA08	48	49	75	45	40	39	41	51	65	-	3	8	9	7	-	-																						
NCA08.RES.0002.01	173 North Boambee Road North Boambee Valley New South Wales 2450	Residential	NCA08	55	57	75	45	40	39	41	51	65	-	10	15	16	14	6	-																						
NCA08.RES.0005.01	183 North Boambee Road North Boambee Valley New South Wales 2450	Residential	NCA08	52	53	75	45	40	39	41	51	65	-	7	12	13	11	2	-																						
NCA08.RES.0006.01	176 North Boambee Road North Boambee Valley New South Wales 2450	Residential	NCA08	56	57	75	45	40	39	41	51	65	-	11	16	17	15	6	-																						
NCA08.RES.0010.01	179 North Boambee Road North Boambee Valley New South Wales 2450	Residential	NCA08	54	55	75	45	40	39	41	51	65	-	9	14	15	13	4	-																						
NCA08.RES.0012.01	170 North Boambee Road North Boambee Valley New South Wales 2450	Residential	NCA08	45	45	75	45	40	39	41	51	65	-	-	5	6	4	-	-																						
NCA08.RES.0013.01	184 North Boambee Road North Boambee Valley New South Wales 2450	Residential	NCA08	51	52	75	45	40	39	41	51	65	-	6	11	12	10	1	-																						
NCA08.SCH.0008.01	202 N Boambee Rd, North Boambee Valley NSW 2450	School	NCA08	46	46	-	55	-	-	-	-	-	-	-	-	-	-	-	-																						
NCA10.RES.0002.01	58a Buchanans Road Coffs Harbour New South Wales 2450	Residential	NCA10	35	35	75	45	40	35	35	45	65	-	-	-	-	-	-	-																						
NCA10.RES.0005.01	60 Buchanans Road Coffs Harbour New South Wales 2450	Residential	NCA10	<35	35	75	45	40	35	35	45	65	-	-	-	-	-	-	-																						
NCA10.RES.0006.01	52 Buchanans Road Coffs Harbour New South Wales 2450	Residential	NCA10	36	36	75	45	40	35	35	45	65	-	-	-	1	1	-	-																						
NCA10.RES.0008.01	58 Buchanans Road Coffs Harbour New South Wales 2450	Residential	NCA10	35	35	75	45	40	35	35	45	65	-	-	-	-	-	-	-																						
NCA11.COM.0001.01	5 Nelson Street Coffs Harbour New South Wales 2450	Commercial	NCA11	41	42	-	70	70	-	-	-	-	-	-	-	-	-	-	-																						
NCA11.RES.0001.01	12 Nelson Street Coffs Harbour New South Wales 2450	Residential	NCA11	37	39	75	49	44	37	35	45	65	-	-	-	-	2	-	-																						
NCA11.RES.0002.01	32 Buchanans Road Coffs Harbour New South Wales 2450	Residential	NCA11	36	36	75	49	44	37	35	45	65	-	-	-	-	1	-	-																						
NCA11.RES.0004.01	9 Buchanans Road Coffs Harbour New South Wales 2450	Residential	NCA11	39	39	75	49	44	37	35	45	65	-	-	-	2	4	-	-																						
NCA11.RES.0006.01	40 William Sharp Drive Coffs Harbour New South Wales 2450	Residential	NCA11	41	41	75	49	44	37	35	45	65	-	-	-	4	6	-	-																						
NCA11.RES.0007.01	44 William Sharp Drive Coffs Harbour New South Wales 2450	Residential	NCA11	40	40	75	49	44	37	35	45	65	-	-	-	3	5	-	-																						
NCA11.RES.0008.01	262a Coramba Road Coffs Harbour New South Wales 2450	Residential	NCA11	40	41	75	49	44	37	35	45	65	-	-	-	3	5	-	-																						
NCA11.RES.0010.01	280 Coramba Road Coffs Harbour New South Wales 2450	Residential	NCA11	41	42	75	49	44	37	35	45	65	-	-	-	4	6	-	-																						
NCA11.RES.0011.01	23 Cottonwood Crescent Coffs Harbour New South Wales 2450	Residential	NCA11	39	39	75	49	44	37	35	45	65	-	-	-	2	4	-	-																						
NCA11.RES.0013.01	11 Buchanans Road Coffs Harbour New South Wales 2450	Residential	NCA11	35	36	75	49	44	37	35	45	65	-	-	-	-	-	-	-																						
NCA11.RES.0014.01	257 Coramba Road Coffs Harbour New South Wales 2450	Residential	NCA11	40	40	75	49	44	37	35	45	65	-	-	-	3	5	-	-																						
NCA11.RES.0015.01	305-5 Coramba Road Coffs Harbour New South Wales 2450	Residential	NCA11	46	47	75	49	44	37	35	45	65	-	-	-	2	9	11	2	-																						
NCA11.RES.0017.01	17 Cottonwood Crescent Coffs Harbour New South Wales 2450	Residential	NCA11	38	39	75	49	44	37	35	45	65	-	-	-	1	3	-	-																						
NCA11.RES.0019.01	21 Cottonwood Crescent Coffs Harbour New South Wales 2450	Residential	NCA11	39	39	75	49	44	37	35	45	65	-	-	-	2	4	-	-																						
NCA11.RES.0021.01	258 Coramba Road Coffs Harbour New South Wales 2450	Residential	NCA11	<35	<35	75	49	44	37	35	45	65	-	-	-	-	-	-	-																						
NCA11.RES.0022.01	11 Buchanans Road Coffs Harbour New South Wales 2450	Residential	NCA11	<35	35	75	49	44	37	35	45	65	-	-	-	-	<35	-	-																						
NCA11.RES.0024.01	26 Nelson Street Coffs Harbour New South Wales 2450	Residential	NCA11	44	46	75	49	44	37	35	45	65	-	-	-	7	9	1	-																						
NCA11.RES.0025.01	13b Nelson Street Coffs Harbour New South Wales 2450	Residential	NCA11	36	37	75	49	44	37	35	45	65	-	-	-	-	1	-	-																						
NCA11.RES.0026.01	12 Nelson Street Coffs Harbour New South Wales 2450	Residential	NCA11	37	38	75	49	44	37	35	45	65	-	-	-	-	2	-	-																						
NCA11.RES.0027.01	36 William Sharp Drive Coffs Harbour New South Wales 2450	Residential	NCA11	41	41	75	49	44	37	35	45	65	-	-	-	4	6	-	-																						
NCA11.RES.0029.01	2 Nelson Street Coffs Harbour New South Wales 2450	Residential	NCA11	44	45	75	49	44	37	35	45	65	-	-	-	7	9	-	-																						
NCA11.RES.0030.01	11 Buchanans Road Coffs Harbour New South Wales 2450	Residential	NCA11	<35	36	75	49	44	37	35	45	65	-	-	-	-	-	-	-																						
NCA11.RES.0032.01	32 Buchanans Road Coffs Harbour New South Wales 2450	Residential	NCA11	40	41	75	49	44	37	35	45	65	-	-	-	3	5	-	-																						
NCA11.RES.0033.01	8 Nelson Street Coffs Harbour New South Wales 2450	Residential	NCA11	38	42	75	49	44	37	35	45	65	-	-	-	1	3	-	-																						
NCA11.RES.0034.01	6 Bakers Close Coffs Harbour New South Wales 2450	Residential	NCA11	42	43	75	49	44	37	35	45	65	-	-	-	5	7	-	-																						
NCA11.RES.0039.01	15b Nelson Street Coffs Harbour New South Wales 2450	Residential	NCA11	40	42	75	49	44	37	35	45	65	-	-	-	3	5	-	-																						
NCA11.RES.0040.01	13b Nelson Street Coffs Harbour New South Wales 2450	Residential	NCA11	39	41	75	49	44	37	35	45	65	-	-	-	2	4	-	-																						
NCA11.RES.0042.01	249 Coramba Road Coffs Harbour New South Wales 2450	Residential	NCA11	36	38	75	49	44	37	35	45	65	-	-	-	-	1	-	-																						
NCA11.RES.0043.01	5a Nelson Street Coffs Harbour New South Wales 2450	Residential	NCA11	40	41	75	49	44	37	35	45	65	-	-	-	3	5	-	-																						
NCA11.RES.0045.01	303 Coramba Road Coffs Harbour New South Wales 2450	Residential	NCA11	44	46	75	49	44	37	35	45	65	-	-	-	7	9	1	-																						
NCA11.RES.0047.01	249 Coramba Road Coffs Harbour New South Wales 2450	Residential	NCA11	36	37	75	49	44	37	35	45	65	-	-	-	-	1	-	-																						
NCA11.RES.0050.01	10 Nelson Street Coffs Harbour New South Wales 2450	Residential	NCA11	38	41	75	49	44	37	35	45	65	-	-	-	1	3	-	-																						
NCA11.RES.0052.01	249 Coramba Road Coffs Harbour New South Wales 2450	Residential	NCA11	37	38	75	49	44	37	35	45	65	-	-	-	-	2	-	-																						
NCA11.RES.0054.01	5a Nelson Street Coffs Harbour New South Wales 2450	Residential	NCA11	39	40	75	49	44	37	35	45	65	-	-	-	2	4	-	-																						
NCA11.RES.0055.01	2 Nelson Street Coffs Harbour New South Wales 2450	Residential	NCA11	42	43	75	49	44	37	35	45	65	-	-	-	5	7	-	-																						
NCA11.RES.0057.01	6 Nelson Street Coffs Harbour New South Wales 2450	Residential	NCA11	39	42	75	49	44	37	35	45	65	-	-	-	2	4	-	-																						
NCA11.RES.0058.01	4 Nelson Street Coffs Harbour New South Wales 2450	Residential	NCA11	44	44	75	49	44	37	35	45	65	-	-	-	7	9	-	-																						
NCA11.RES.0059.01	11 Buchanans Road Coffs Harbour New South Wales 2450	Residential	NCA11	37	37	75	49	44	37	35	45	65	-	-	-	-	2	-	-																						
NCA12.RES.0002.01	423 Coramba Road Coffs Harbour New South Wales 2450	Residential	NCA12	46	47	75	47	42	36	35	45	65	-	-	4	10	11	2	-																						
NCA12.RES.0003.01	50 Bennetts Road Coffs Harbour New South Wales 2450	Residential	NCA12	43	44	75	47	42	36	35	45	65	-	-	1	7	8	4	-																						
NCA12.RES.0005.01	353 Coramba Road Coffs Harbour New South Wales 2450	Residential	NCA12	50	51	75	47	42	36	35	45	65	-	3	8	14	15	6	-																						
NCA12.RES.0006.01	38 Bennetts Road Coffs Harbour New South Wales 2450	Residential	NCA12	47	49	75	47	42	36	35	45	65	-	-	5	11	12	4	-																						
NCA12.RES.0007.01	36 Bennetts Road Coffs Harbour New South Wales 2450	Residential	NCA12	48	50	75	47	42	36	35	45	65	-	1	6	12	13	5	-																						
NCA12.RES.0008.01	420e Coramba Road Coffs Harbour New South Wales 2450	Residential	NCA12	43	44	75	47	42	36	35	45	65	-	-	1	7	8	-	-																						
NCA12.RES.0009.01	353 Coramba Road Coffs Harbour New South Wales 2450	Residential	NCA12	56	59	75	47	42	36	35	45	65	-	9	14	20	21	14	-																						
NCA12.RES.0012.01	76 Bennetts Road Coffs Harbour New South Wales 2450	Residential	NCA12	40	41	75	47	42	36	35	45	65	-	-	-	4	5	-	-																						
NCA12.RES.0013.01	420e Coramba Road Coffs Harbour New South Wales 2450	Residential	NCA12	45	45	75	47	42	36	35	45	65	-	-	3	9	10	-	-																						
NCA12.RES.0014.01	458 Coramba Road Coffs Harbour New South Wales 2450	Residential	NCA12	41	42	75	47	42	36	35	45	65	-	-	-	5	6	-	-																						
NCA12.RES.0015.01	80 Bennetts Road Coffs Harbour New South Wales 2450	Residential	NCA12	41	42	75	47	42	36	35	45	65	-	-	-	5	6	-	-																						
NCA12.RES.0018.01	59 Bennetts Road Coffs Harbour New South Wales 2450	Residential	NCA12	42	43	75	47	42	36	35	45	65	-	-	-	6	7	-	-																						
NCA12.RES.0019.01	53 Bennetts Road Coffs Harbour New South Wales 2450	Residential	NCA12	45	45	75	47	42	36	35	45	65	-	-	3	9	10	-	-																						
NCA12.RES.0020.01	449 Coramba Road Coffs Harbour New South Wales 2450	Residential	NCA12	38	39	75	47	42	36	35	45	65	-	-	-	2	3	-	-																						
NCA12.RES.0021.01	81 Bennetts Road Coffs Harbour New South Wales 2450	Residential	NCA12	39	41	75	47	42	36	35	45	65	-	-	-	3	4	-	-																						

Receiver ID	Address	Receiver type	Study area	Predicted construction noise level		Construction Noise Management Levels, dBLAeq 15minute						65 max	Exceedances, dB						65 max	Triggers for additional mitigation																						Sleep disturbance screening criterion	Sleep disturbance >65 max
				LAeq	LAmax	Standard Hours		Outside of Standard Hours					Standard Hours		Outside of Standard Hours					All Hours	Standard Hours					Outside of Standard Hours																
						Highly noise affected	Noise affected (RBL+10 dB)	Noise affected (RBL+5dB)			Sleep Disturbance (Screening RBL+15[2])		Highly noise affected	Noise affected (>RBL+10 dB)	Noise affected (RBL + 5dB)			Sleep Disturbance (Screening RBL+15[2])			Daytime					Daytime			Evening			Night										
						Day[3]	Day[3]	Day[4]	Evening[5]	Night[6]			Day[3]	Day[3]	Day[4]	Evening[5]	Night[6]			Highly noise affected >75 dBA	Noticeable =<NML	Clearly audible >NML+10	Moderately intrusive <=NML+20	Highly intrusive >NML+20	Noticeable <NML	Clearly audible >NML+15	Moderately intrusive <=NML+25	Highly intrusive >NML+25	Noticeable <NML	Clearly audible >NML+15	Moderately intrusive <=NML+25	Highly intrusive >NML+25	Noticeable <NML	Clearly audible >NML+15	Moderately intrusive <=NML+25	Highly intrusive >NML+25		
NCA12.RES.0022.01	63 Bennetts Road Coffs Harbour New South Wales 2450	Residential	NCA12	41	42	75	47	42	36	35	45	65	-	-	-	5	6	-	-																				
NCA12.RES.0023.01	420 Coramba Road Coffs Harbour New South Wales 2450	Residential	NCA12	43	43	75	47	42	36	35	45	65	-	-	1	7	8	-	-																				
NCA12.RES.0024.01	80 Bennetts Road Coffs Harbour New South Wales 2450	Residential	NCA12	40	40	75	47	42	36	35	45	65	-	-	-	4	5	-	-																				
NCA12.RES.0025.01	80 Bennetts Road Coffs Harbour New South Wales 2450	Residential	NCA12	40	41	75	47	42	36	35	45	65	-	-	-	4	5	-	-																				
NCA12.RES.0026.01	420c Coramba Road Coffs Harbour New South Wales 2450	Residential	NCA12	43	42	75	47	42	36	35	45	65	-	-	1	7	8	-	-																				
NCA12.RES.0027.01	55 Bennetts Road Coffs Harbour New South Wales 2450	Residential	NCA12	41	42	75	47	42	36	35	45	65	-	-	-	5	6	-	-																				
NCA12.RES.0028.01	80 Bennetts Road Coffs Harbour New South Wales 2450	Residential	NCA12	39	40	75	47	42	36	35	45	65	-	-	-	3	4	-	-																				
NCA12.RES.0031.01	353 Coramba Road Coffs Harbour New South Wales 2450	Residential	NCA12	52	54	75	47	42	36	35	45	65	-	5	10	16	17	9	-																				
NCA12.RES.0033.01	33 Bennetts Road Coffs Harbour New South Wales 2450	Residential	NCA12	54	55	75	47	42	36	35	45	65	-	7	12	18	19	10	-																				
NCA12.RES.0034.01	353b Coramba Road Coffs Harbour New South Wales 2450	Residential	NCA12	54	56	75	47	42	36	35	45	65	-	7	12	18	19	11	-																				
NCA12.RES.0035.01	38 Bennetts Road Coffs Harbour New South Wales 2450	Residential	NCA12	47	49	75	47	42	36	35	45	65	-	-	5	11	12	4	-																				
NCA12.RES.0036.01	420e Coramba Road Coffs Harbour New South Wales 2450	Residential	NCA12	45	45	75	47	42	36	35	45	65	-	-	3	9	10	-	-																				
NCA12.RES.0038.01	59 Bennetts Road Coffs Harbour New South Wales 2450	Residential	NCA12	44	44	75	47	42	36	35	45	65	-	-	2	8	9	-	-																				
NCA12.RES.0040.01	444 Coramba Road Coffs Harbour New South Wales 2450	Residential	NCA12	42	42	75	47	42	36	35	45	65	-	-	-	6	7	-	-																				
NCA12.RES.0041.01	353 Coramba Road Coffs Harbour New South Wales 2450	Residential	NCA12	55	57	75	47	42	36	35	45	65	-	8	13	19	20	12	-																				
NCA12.RES.0043.01	53 Bennetts Road Coffs Harbour New South Wales 2450	Residential	NCA12	44	45	75	47	42	36	35	45	65	-	-	2	8	9	-	-																				
NCA12.RES.0044.01	395 Coramba Road Coffs Harbour New South Wales 2450	Residential	NCA12	49	51	75	47	42	36	35	45	65	-	2	7	13	14	6	-																				
NCA12.RES.0045.01	55 Bennetts Road Coffs Harbour New South Wales 2450	Residential	NCA12	41	42	75	47	42	36	35	45	65	-	-	-	5	6	-	-																				
NCA12.RES.0046.01	19 Bennetts Road Coffs Harbour New South Wales 2450	Residential	NCA12	54	56	75	47	42	36	35	45	65	-	7	12	18	19	11	-																				
NCA12.RES.0048.01	395 Coramba Road Coffs Harbour New South Wales 2450	Residential	NCA12	47	48	75	47	42	36	35	45	65	-	-	5	11	12	3	-																				
NCA12.RES.0049.01	35 Bennetts Road Coffs Harbour New South Wales 2450	Residential	NCA12	51	52	75	47	42	36	35	45	65	-	4	9	15	16	7	-																				
NCA12.RES.0051.01	59 Bennetts Road Coffs Harbour New South Wales 2450	Residential	NCA12	44	44	75	47	42	36	35	45	65	-	-	2	8	9	-	-																				
NCA12.RES.0054.01	80 Bennetts Road Coffs Harbour New South Wales 2450	Residential	NCA12	39	40	75	47	42	36	35	45	65	-	-	-	3	4	-	-																				
NCA12.RES.0055.01	41 Bennetts Road Coffs Harbour New South Wales 2450	Residential	NCA12	47	47	75	47	42	36	35	45	65	-	-	5	11	12	2	-																				
NCA13.CCF.0001.01	15 William Sharp Drive Coffs Harbour New South Wales 2450	Childcare Facility	NCA13	43	44	-	55	-	-	-	-	-	-	-	-	-	-	-	-																				
NCA13.RES.0001.01	23 Roselands Drive Coffs Harbour New South Wales 2450	Residential	NCA13	42	46	75	49	44	37	35	45	65	-	-	-	5	7	1	-																				
NCA13.RES.0002.01	7 Safrano Place Coffs Harbour New South Wales 2450	Residential	NCA13	44	46	75	49	44	37	35	45	65	-	-	-	7	9	1	-																				
NCA13.RES.0003.01	32 Roselands Drive Coffs Harbour New South Wales 2450	Residential	NCA13	43	45	75	49	44	37	35	45	65	-	-	-	6	8	-	-																				
NCA13.RES.0004.01	39 Spagnolos Road Coffs Harbour New South Wales 2450	Residential	NCA13	44	47	75	49	44	37	35	45	65	-	-	-	7	9	2	-																				
NCA13.RES.0005.01	39 Spagnolos Road Coffs Harbour New South Wales 2450	Residential	NCA13	43	47	75	49	44	37	35	45	65	-	-	-	6	8	2	-																				
NCA13.RES.0006.01	1 Rosina Close Coffs Harbour New South Wales 2450	Residential	NCA13	45	50	75	49	44	37	35	45	65	-	-	1	8	10	5	-																				
NCA13.RES.0007.01	3 Rosina Close Coffs Harbour New South Wales 2450	Residential	NCA13	43	48	75	49	44	37	35	45	65	-	-	-	6	8	3	-																				
NCA13.RES.0008.01	40 Roselands Drive Coffs Harbour New South Wales 2450	Residential	NCA13	42	45	75	49	44	37	35	45	65	-	-	-	5	7	-	-																				
NCA13.RES.0009.01	10a Rosalee Close Coffs Harbour New South Wales 2450	Residential	NCA13	41	44	75	49	44	37	35	45	65	-	-	-	4	6	-	-																				
NCA13.RES.0010.01	10 Rosalee Close Coffs Harbour New South Wales 2450	Residential	NCA13	40	43	75	49	44	37	35	45	65	-	-	-	3	5	-	-																				
NCA13.RES.0011.01	3 Safrano Place Coffs Harbour New South Wales 2450	Residential	NCA13	43	45	75	49	44	37	35	45	65	-	-	-	6	8	-	-																				
NCA13.RES.0012.01	8a Safrano Place Coffs Harbour New South Wales 2450	Residential	NCA13	39	41	75	49	44	37	35	45	65	-	-	-	2	4	-	-																				
NCA13.RES.0013.01	33 William Sharp Drive Coffs Harbour New South Wales 2450	Residential	NCA13	42	42	75	49	44	37	35	45	65	-	-	-	5	7	-	-																				
NCA13.RES.0014.01	14 Roselands Drive Coffs Harbour New South Wales 2450	Residential	NCA13	44	46	75	49	44	37	35	45	65	-	-	-	7	9	1	-																				
NCA13.RES.0015.01	1 Tiffany Close Coffs Harbour New South Wales 2450	Residential	NCA13	53	55	75	49	44	37	35	45	65	-	4	9	16	18	10	-																				
NCA13.RES.0016.01	17 Safrano Place Coffs Harbour New South Wales 2450	Residential	NCA13	47	48	75	49	44	37	35	45	65	-	-	3	10	12	3	-																				
NCA13.RES.0017.01	3 Leander Close Coffs Harbour New South Wales 2450	Residential	NCA13	44	46	75	49	44	37	35	45	65	-	-	-	7	9	1	-																				
NCA13.RES.0018.01	9 Roselands Drive Coffs Harbour New South Wales 2450	Residential	NCA13	46	48	75	49	44	37	35	45	65	-	-	2	9	11	3	-																				
NCA13.RES.0019.01	8 Safrano Place Coffs Harbour New South Wales 2450	Residential	NCA13	37	41	75	49	44	37	35	45	65	-	-	-	-	2	-	-																				
NCA13.RES.0020.01	10 Leander Close Coffs Harbour New South Wales 2450	Residential	NCA13	43	46	75	49	44	37	35	45	65	-	-	-	6	8	1	-																				
NCA13.RES.0021.01	6 Tiffany Close Coffs Harbour New South Wales 2450	Residential	NCA13	48	52	75	49	44	37	35	45	65	-	-	4	11	13	7	-																				
NCA13.RES.0022.01	1 Leander Close Coffs Harbour New South Wales 2450	Residential	NCA13	44	47	75	49	44	37	35	45	65	-	-	-	7	9	2	-																				
NCA13.RES.0023.01	25 Roselands Drive Coffs Harbour New South Wales 2450	Residential	NCA13	45	47	75	49	44	37	35	45	65	-	-	1	8	10	2	-																				
NCA13.RES.0024.01	1 Rosalee Close Coffs Harbour New South Wales 2450	Residential	NCA13	44	46	75	49	44	37	35	45	65	-	-	-	7	9	1	-																				
NCA13.RES.0025.01	14 Tamora Close Coffs Harbour New South Wales 2450	Residential	NCA13	53	54	75	49	44	37	35	45	65	-	4	9	16	18	9	-																				
NCA13.RES.0026.01	19 William Sharp Drive Coffs Harbour New South Wales 2450	Residential	NCA13	42	43	75	49	44	37	35	45	65	-	-	-	5	7	-	-																				
NCA13.RES.0027.01	8 Tamora Close Coffs Harbour New South Wales 2450	Residential	NCA13	47	51	75	49	44	37	35	45	65	-	-	3	10	12	6	-																				
NCA13.RES.0028.01	28 Roselands Drive Coffs Harbour New South Wales 2450	Residential	NCA13	44	46	75	49	44	37	35	45	65	-	-	-	7	9	1	-																				
NCA13.RES.0029.01	6 Leander Close Coffs Harbour New South Wales 2450	Residential	NCA13	43	46	75	49	44	37	35	45	65	-	-	-	6	8	1	-																				
NCA13.RES.0030.01	34 Roselands Drive Coffs Harbour New South Wales 2450	Residential	NCA13	43	45	75	49	44	37	35	45	65	-	-	-	6	8	-	-																				
NCA13.RES.0031.01	8 Rosalee Close Coffs Harbour New South Wales 2450	Residential	NCA13	41	44	75	49	44	37	35	45	65	-	-	-	4	6	-	-																				
NCA13.RES.0032.01	21 William Sharp Drive Coffs Harbour New South Wales 2450	Residential	NCA13	42	43	75	49	44	37	35	45	65	-	-	-	5	7	-	-																				
NCA13.RES.0033.01	9 Rosalee Close Coffs Harbour New South Wales 2450	Residential	NCA13	41	43	75	49	44	37	35	45	65	-	-	-	4	6	-	-																				
NCA13.RES.0034.01	17 Roselands Drive Coffs Harbour New South Wales 2450	Residential	NCA13	39	43	75	49	44	37	35	45	65	-	-	-	2	4	-	-																				
NCA13.RES.0035.01	9 Tiffany Close Coffs Harbour New South Wales 2450	Residential	NCA13	51	54	75	49	44	37	35	45	65	-	2	7	14	16	9	-																				
NCA13.RES.0036.01	38 Roselands Drive Coffs Harbour New South Wales 2450	Residential	NCA13	42	45	75	49	44	37	35	45	65	-	-	-	5	7	-	-																				
NCA13.RES.0037.01	15 Tamora Close Coffs Harbour New South Wales 2450	Residential	NCA13	43	46	75	49	44	37	35	45	65	-	-	-	6	8	1	-																				
NCA13.RES.0038.01	15 Safrano Place Coffs Harbour New South Wales 2450	Residential	NCA13	46	47	75	49	44	37	35	45	65	-	-	2	9	11	2	-																				
NCA13.RES.0039.01	2 Leander Close Coffs Harbour New South Wales 2450	Residential	NCA13	45	47	75	49	44	37	35	45	65	-	-	1	8	10	2	-																				
NCA13.RES.0040.01	3 Tiffany Close Coffs Harbour New South Wales 2450	Residential	NCA13	53	56	75	49	44	37	35	45	65	-	4	9	16	18	11	-																				
NCA13.RES.0041.01	298 Coramba Road Coffs Harbour New South Wales 2450	Residential	NCA13	43	45	75	49	44	37	35	45	65	-	-	-	6	8	-	-																				
NCA13.RES.0042.01	2 William Sharp Drive Coffs Harbour New South Wales 2450	Residential	NCA13	42	44	75	49	44	37	35	45	65	-	-	-	5	7	-	-																				
NCA13.RES.0043.01	4 Rosina Close Coffs Harbour New South Wales 2450	Residential	NCA13	45	49	75	49	44	37	35	45	65	-	-	1	8	10	4	-																				
NCA13.RES.0044.01	304 Coramba Road Coffs Harbour New South Wales 2450	Residential	NCA13	43	45	75	49	44	37	35	45	65	-	-	-	6	8	-	-																				
NCA13.RES.0045.01	2 Rosina Close Coffs Harbour New South Wales 2450	Residential	NCA13	45	49	75	49	44	37	35	45	65	-	-	1	8	10	4	-																				
NCA13.RES.0046.01	9 Tamora Close Coffs Harbour New South Wales 2450	Residential	NCA13	47	50	75	49	44	37	35	45	65	-	-	3	10	12	5	-																				
NCA13.RES.0047.01	11 Tamora Close Coffs Harbour New South Wales 2450	Residential	NCA13	47	50	75	49	44	37	35	45	65	-	-	3	10	12	5	-																				
NCA13.RES.0048.01	6 Rosina Close Coffs Harbour New South Wales 2450	Residential	NCA13	44	48	75	49	44	37	35	45	65	-	-	-	7	9	3	-																				
NCA13.RES.0049.01	5 Rosalee Close Coffs Harbour New South Wales 2450	Residential	NCA13	42	45	75	49	44	37	35	45	65	-	-	-	5	7	-	-																				
NCA13.RES.0051.01	3 Rosalee Close Coffs Harbour New South Wales 2450	Residential	NCA13	43	46	75	49	44	37	35	45	65	-	-	-	6	8	1	-																				
NCA13.RES.0052.01	4 Tamora Close Coffs Harbour New South Wales 2450	Residential	NCA13	43	47	75	49	44	37	35	45	65	-	-	-	6	8	2	-																				
NCA13.RES.0053.01	15 Roselands Drive Coffs Harbour New South Wales 2450	Residential	NCA13	41	44	75	49	44	37	35	45	65	-	-	-	4	6	-	-																				
NCA13.RES.0054.01	24 William Sharp Drive Coffs Harbour New South Wales 2450	Residential	NCA13	42	44	75	49	44	37	35	45	65	-	-	-	5	7	-	-																				
NCA13.RES.0055.01	22 William Sharp Drive Coffs Harbour New South Wales 2450	Residential	NCA13	43	44	75	49	44	37	35	45	65	-	-	-	6	8	-	-																				
NCA13.RES.0056.01	26 William Sharp Drive Coffs Harbour New South Wales 2450	Residential	NCA13	42	43	75	49	44	37	35	45	65	-	-	-	5	7	-	-																				
NCA13.RES.0057.01	8 Tiffany Close Coffs Harbour New South Wales 2450	Residential	NCA13	49	53	75	49	44	37	35	45	65	-	-	5	12	14	8	-																				
NCA13.RES.0058.01	4 Bakers Close Coffs Harbour New South Wales 2450	Residential	NCA13	42	44	75	49	44	37	35	45	65	-	-	-	5	7	-	-																				
NCA13.RES.0059.01	5 Safrano Place Coffs Harbour New South Wales 2450	Residential	NCA13	44	46	75	49	44	37	35	45	65	-	-	-	7	9	1	-																				
NCA13.RES.0060.01	16 Tamora Close Coffs Harbour New South Wales 2450	Residential	NCA13	49	52	75	49	44	37	35	45	65	-	-	5	12	14	7	-																				
NCA13.RES.0061.01	7 Tamora Close Coffs Harbour New South Wales 2450	Residential	NCA13	48	50	75	49	44	37	35	45	65	-	-	4	11	13	5	-																				
NCA13.RES.0062.01	19 Safrano Place Coffs Harbour New South Wales 2450	Residential	NCA13	47	48	75	49	44	37	35	45	65	-	-	3	10	12	3	-																				
NCA13.RES.0063.01	304 Coramba Road Coffs Harbour New South Wales 2450	Residential	NCA13	44	46	75	49	44	37	35	45	65	-	-	-	7	9	1	-																				
NCA13.RES.0064.01	9 Safrano Place Coffs Harbour New South Wales 2450	Residential	NCA13	45	46	75	49	44	37	35	45	65	-	-	1	8	10	1	-																				
NCA13.RES.0065.01	1 Tamora Close Coffs Harbour New South Wales 2450	Residential	NCA13	46	48	75	49	44	37	35	45	65	-	-	2	9	11	3	-																				
NCA13.RES.0066.01	13 Tamora Close Coffs Harbour New South Wales 2450	Residential	NCA13	45	48	75	49	44	37	35	45	65	-	-	1	8	10	3	-																				
NCA13.RES.0067.01	3 Tamora Close Coffs Harbour New South Wales 2450	Residential	NCA13	47	50	75	49	44	37	35	45	65	-	-	3	10	12	5	-																				
NCA13.RES.0068.01	11 Roselands Drive Coffs Harbour New South Wales 2450	Residential	NCA13	47	49	75	49	44	37	35	45	65	-	-	3	10	12	4	-																				
NCA13.RES.0069.01	6 Tamora Close Coffs Harbour New South Wales 2450	Residential	NCA13	46	50	75	49	44	37	35	45	65	-	-	2	9	11	5	-																				
NCA13.RES.0070.01	21 Roselands Drive Coffs Harbour New South Wales 2450	Residential	NCA13	40	44	75	49	44	37	35	45	65	-	-	-	3	5	-	-																				
NCA13.RES.0071.01	8 William Sharp Drive Coffs Harbour New South Wales 2450	Residential	NCA13	40	43	75	49	44	37	35	45	65	-	-	-	3	5	-	-																				
NCA13.RES.0072.01	5 Rosina Close Coffs Harbour New South Wales 2450	Residential	NCA13	41	46	75	49	44	37	35	45	65	-	-	-	4	6	1	-																				
NCA13.RES.0073.01	19 Roselands Drive Coffs Harbour New South Wales 2450	Residential	NCA13	39	43	75	49	44	37	35	45	65	-	-	-	2	4	-	-																				
NCA13.RES.0074.01	12 Tamora Close Coffs Harbour New South Wales 2450	Residential	NCA13	53	54	75	49	44	37	35	45	65	-	4	9	16	18	9	-																				
NCA13.RES.0075.01	1 William Sharp Drive Coffs Harbour New South Wales 2450	Residential	NCA13	42	45	75	49	44	37	35	45	65	-	-	-	5	7	-	-																				
NCA13.RES.0076.01	24 Tamora Close Coffs Harbour New South Wales 2450	Residential	NCA13	41	43	75	49	44	37	35	45	65	-	-	-	4	6	-	-																				
NCA13.RES.0077.01	18 Tamora Close Coffs Harbour New South Wales 2450	Residential	NCA13	48	50	75	49	44	37	35	45	65	-	-	4	11	13	5	-																				
NCA13.RES.0078.01	4 Tiffany Close Coffs Harbour New South Wales 2450	Residential	NCA13	46	50	75	49	44	37	35	45	65	-	-	2	9	11	5	-																				
NCA13.RES.0079.01	5a Tamora Close Coffs Harbour New South Wales 2450	Residential	NCA13	48	50	75	49	44	37	35	45	65	-	-	4	11	13	5	-																				
NCA13.RES.0080.01	5 Tamora Close Coffs Harbour New South Wales 2450	Residential	NCA13	47	50	75	49	44	37	35	45	65	-	-	3	10	12	5	-																				
NCA13.RES.0081.01	2a Tiffany Close Coffs Harbour New South Wales 2450	Residential	NCA13	47	51	75	49	44	37	35	45	65	-	-	3	10	12	6	-																				
NCA13.RES.0082.01	2 Tiffany Close Coffs Harbour New South Wales 2450	Residential	NCA13	47	51	75	49	44	37	35	45	65	-	-	3	10	12	6	-																				
NCA13.RES.0083.01	24 Roselands Drive Coffs Harbour New South Wales 2450	Residential	NCA13	44	46	75	49	44	37	35	45	65	-	-	-	7	9	1	-																				
NCA13.RES.0084.01	21 Safrano Place Coffs Harbour New South Wales 2450	Residential	NCA13	42	44	75	49	44	37	35	45	65	-	-	-	5	7	-	-																				
NCA13.RES.0085.01	4a Safrano Place Coffs Harbour New South Wales 2450	Residential	NCA13	39	42	75	49	44	37	35	45	65	-	-	-	2	4	-	-																				
NCA13.RES.0086.01	6 Safrano Place Coffs Harbour New South Wales 2450	Residential	NCA13	38	40	75	49	44	37	35	45	65	-	-	-	1	3	-	-																				
NCA13.RES.0087.01	2 Safrano Place Coffs Harbour New South Wales 2450	Residential	NCA13	42	44	75	49	44	37	35	45	65	-	-	-	5	7	-	-																				
NCA13.RES.0088.01	23 Safrano Place Coffs Harbour New South Wales 2450	Residential	NCA13	41	43	75	49	44	37	35	45	65	-	-	-	4	6	-	-																				
NCA13.RES.0089.01	4 Safrano Place Coffs Harbour New South Wales 2450	Residential	NCA13	40	43	75	49	44	37	35	45	65	-	-	-	3	5	-	-																				
NCA13.RES.0090.01	6 William Sharp Drive Coffs Harbour New South Wales 2450	Residential	NCA13	38	41	75	49	44	37	35	45	65	-	-	-	1	3	-	-																				

Receiver ID	Address	Receiver type	Study area	Predicted construction noise level		Construction Noise Management Levels, dBLAeq 15minute						65 max	Exceedances, dB						65 max	Triggers for additional mitigation																								Sleep disturbance screening criterion	Sleep disturbance >65 max
				LAeq	LAmax	Standard Hours		Outside of Standard Hours			Sleep Disturbance (Screening RBL+15[2])		Standard Hours		Outside of Standard Hours			Sleep Disturbance (Screening RBL+15[2])		All Hours	Standard Hours				Outside of Standard Hours																			
						Highly noise affected	Noise affected (RBL+10 dB)	Noise affected (RBL+5dB)					Highly noise affected	Noise affected (>RBL+10 dB)	Noise affected (RBL + 5dB)						Daytime				Daytime			Evening			Night												
						Day[3]	Day[3]	Day[4]	Evening[5]	Night[6]			Day[3]	Day[3]	Day[4]	Evening[5]	Night[6]			Highly noise affected >75 dBA	Noticeable =NML	Clearly audible >NML+10	Moderately intrusive <=NML+20	Highly intrusive >NML+20	Noticeable >NML	Clearly audible >NML+15	Moderately intrusive <=NML+25	Highly intrusive >NML+25	Noticeable >NML	Clearly audible >NML+15	Moderately intrusive <=NML+25	Highly intrusive >NML+25	Noticeable >NML	Clearly audible >NML+15	Moderately intrusive <=NML+25	Highly intrusive >NML+25		
NCA13.RES.0091.01	20 William Sharp Drive Coffs Harbour New South Wales 2450	Residential	NCA13	43	45	75	49	44	37	35	45	65	-	-	-	6	8	-	-																					
NCA13.RES.0092.01	6 Bakers Close Coffs Harbour New South Wales 2450	Residential	NCA13	43	44	75	49	44	37	35	45	65	-	-	-	6	8	-	-																					
NCA13.RES.0093.01	20 Tamora Close Coffs Harbour New South Wales 2450	Residential	NCA13	50	51	75	49	44	37	35	45	65	-	1	6	13	15	6	-																					
NCA13.RES.0094.01	13 Safrano Place Coffs Harbour New South Wales 2450	Residential	NCA13	44	46	75	49	44	37	35	45	65	-	-	-	7	9	1	-																					
NCA13.RES.0095.01	26 Roselands Drive Coffs Harbour New South Wales 2450	Residential	NCA13	43	46	75	49	44	37	35	45	65	-	-	-	6	8	1	-																					
NCA13.RES.0096.01	22 Roselands Drive Coffs Harbour New South Wales 2450	Residential	NCA13	41	44	75	49	44	37	35	45	65	-	-	-	4	6	-	-																					
NCA13.RES.0097.01	11 Safrano Place Coffs Harbour New South Wales 2450	Residential	NCA13	44	46	75	49	44	37	35	45	65	-	-	-	7	9	1	-																					
NCA13.RES.0098.01	40 Roselands Drive Coffs Harbour New South Wales 2450	Residential	NCA13	43	45	75	49	44	37	35	45	65	-	-	-	6	8	-	-																					
NCA13.RES.0099.01	18 William Sharp Drive Coffs Harbour New South Wales 2450	Residential	NCA13	43	45	75	49	44	37	35	45	65	-	-	-	6	8	-	-																					
NCA13.RES.0100.01	3 Safrano Place Coffs Harbour New South Wales 2450	Residential	NCA13	43	45	75	49	44	37	35	45	65	-	-	-	6	8	-	-																					
NCA13.RES.0101.01	1 Safrano Place Coffs Harbour New South Wales 2450	Residential	NCA13	43	45	75	49	44	37	35	45	65	-	-	-	6	8	-	-																					
NCA13.RES.0102.01	22 Tamora Close Coffs Harbour New South Wales 2450	Residential	NCA13	43	47	75	49	44	37	35	45	65	-	-	-	6	8	2	-																					
NCA13.RES.0103.01	7 Rosalee Close Coffs Harbour New South Wales 2450	Residential	NCA13	41	44	75	49	44	37	35	45	65	-	-	-	4	6	-	-																					
NCA13.RES.0104.01	9 William Sharp Drive Coffs Harbour New South Wales 2450	Residential	NCA13	43	44	75	49	44	37	35	45	65	-	-	-	6	8	-	-																					
NCA13.RES.0105.01	6 Rosalee Close Coffs Harbour New South Wales 2450	Residential	NCA13	41	44	75	49	44	37	35	45	65	-	-	-	4	6	-	-																					
NCA13.RES.0106.01	2 Cardinal Close Coffs Harbour New South Wales 2450	Residential	NCA13	41	44	75	49	44	37	35	45	65	-	-	-	4	6	-	-																					
NCA13.RES.0107.01	4 Leander Close Coffs Harbour New South Wales 2450	Residential	NCA13	44	47	75	49	44	37	35	45	65	-	-	-	7	9	2	-																					
NCA13.RES.0108.01	1 Cardinal Close Coffs Harbour New South Wales 2450	Residential	NCA13	41	44	75	49	44	37	35	45	65	-	-	-	4	6	-	-																					
NCA13.RES.0109.01	5 Tiffany Close Coffs Harbour New South Wales 2450	Residential	NCA13	53	55	75	49	44	37	35	45	65	-	4	9	16	18	10	-																					
NCA13.RES.0110.01	3 Cardinal Close Coffs Harbour New South Wales 2450	Residential	NCA13	41	44	75	49	44	37	35	45	65	-	-	-	4	6	-	-																					
NCA13.RES.0111.01	7 Cardinal Close Coffs Harbour New South Wales 2450	Residential	NCA13	41	44	75	49	44	37	35	45	65	-	-	-	4	6	-	-																					
NCA13.RES.0112.01	5 Cardinal Close Coffs Harbour New South Wales 2450	Residential	NCA13	41	44	75	49	44	37	35	45	65	-	-	-	4	6	-	-																					
NCA13.RES.0113.01	36 Roselands Drive Coffs Harbour New South Wales 2450	Residential	NCA13	42	45	75	49	44	37	35	45	65	-	-	-	5	7	-	-																					
NCA13.RES.0114.01	14 William Sharp Drive Coffs Harbour New South Wales 2450	Residential	NCA13	42	45	75	49	44	37	35	45	65	-	-	-	5	7	-	-																					
NCA13.RES.0115.01	17 William Sharp Drive Coffs Harbour New South Wales 2450	Residential	NCA13	43	44	75	49	44	37	35	45	65	-	-	-	6	8	-	-																					
NCA13.RES.0116.01	3a Rosalee Close Coffs Harbour New South Wales 2450	Residential	NCA13	42	45	75	49	44	37	35	45	65	-	-	-	5	7	-	-																					
NCA13.RES.0117.01	16 Roselands Drive Coffs Harbour New South Wales 2450	Residential	NCA13	42	45	75	49	44	37	35	45	65	-	-	-	5	7	-	-																					
NCA13.RES.0118.01	11 William Sharp Drive Coffs Harbour New South Wales 2450	Residential	NCA13	42	44	75	49	44	37	35	45	65	-	-	-	5	7	-	-																					
NCA13.RES.0119.01	7 William Sharp Drive Coffs Harbour New South Wales 2450	Residential	NCA13	42	44	75	49	44	37	35	45	65	-	-	-	5	7	-	-																					
NCA13.RES.0120.01	11 William Sharp Drive Coffs Harbour New South Wales 2450	Residential	NCA13	42	44	75	49	44	37	35	45	65	-	-	-	5	7	-	-																					
NCA13.RES.0121.01	16 William Sharp Drive Coffs Harbour New South Wales 2450	Residential	NCA13	43	45	75	49	44	37	35	45	65	-	-	-	6	8	-	-																					
NCA13.RES.0123.01	11 William Sharp Drive Coffs Harbour New South Wales 2450	Residential	NCA13	42	44	75	49	44	37	35	45	65	-	-	-	5	7	-	-																					
NCA13.RES.0124.01	6 Cardinal Close Coffs Harbour New South Wales 2450	Residential	NCA13	41	44	75	49	44	37	35	45	65	-	-	-	4	6	-	-																					
NCA13.RES.0125.01	4 Cardinal Close Coffs Harbour New South Wales 2450	Residential	NCA13	41	44	75	49	44	37	35	45	65	-	-	-	4	6	-	-																					
NCA13.RES.0126.01	12 William Sharp Drive Coffs Harbour New South Wales 2450	Residential	NCA13	41	44	75	49	44	37	35	45	65	-	-	-	4	6	-	-																					
NCA13.RES.0127.01	10 William Sharp Drive Coffs Harbour New South Wales 2450	Residential	NCA13	40	43	75	49	44	37	35	45	65	-	-	-	3	5	-	-																					
NCA13.RES.0128.01	4 Rosalee Close Coffs Harbour New South Wales 2450	Residential	NCA13	42	45	75	49	44	37	35	45	65	-	-	-	5	7	-	-																					
NCA13.RES.0129.01	20 Roselands Drive Coffs Harbour New South Wales 2450	Residential	NCA13	41	44	75	49	44	37	35	45	65	-	-	-	4	6	-	-																					
NCA13.RES.0130.01	4 William Sharp Drive Coffs Harbour New South Wales 2450	Residential	NCA13	41	44	75	49	44	37	35	45	65	-	-	-	4	6	-	-																					
NCA13.RES.0131.01	2 Rosalee Close Coffs Harbour New South Wales 2450	Residential	NCA13	43	45	75	49	44	37	35	45	65	-	-	-	6	8	-	-																					
NCA13.RES.0132.01	18 Roselands Drive Coffs Harbour New South Wales 2450	Residential	NCA13	41	44	75	49	44	37	35	45	65	-	-	-	4	6	-	-																					
NCA13.RES.0133.01	8 Leander Close Coffs Harbour New South Wales 2450	Residential	NCA13	43	46	75	49	44	37	35	45	65	-	-	-	6	8	1	-																					
NCA14.RES.0001.01	3 Callicoma Drive Coffs Harbour New South Wales 2450	Residential	NCA14	36	40	75	45	40	35	35	45	65	-	-	-	1	1	-	-																					
NCA14.RES.0002.01	14 Mcentyre Street Coffs Harbour New South Wales 2450	Residential	NCA14	35	38	75	45	40	35	35	45	65	-	-	-	-	-	-	-																					
NCA14.RES.0003.01	11 Callicoma Drive Coffs Harbour New South Wales 2450	Residential	NCA14	35	38	75	45	40	35	35	45	65	-	-	-	-	-	-	-																					
NCA14.RES.0004.01	84 Roselands Drive Coffs Harbour New South Wales 2450	Residential	NCA14	<35	37	75	45	40	35	35	45	65	-	-	-	-	-	-	-																					
NCA14.RES.0005.01	2 Callicoma Drive Coffs Harbour New South Wales 2450	Residential	NCA14	35	38	75	45	40	35	35	45	65	-	-	-	-	-	-	-																					
NCA14.RES.0006.01	4 Callicoma Drive Coffs Harbour New South Wales 2450	Residential	NCA14	35	38	75	45	40	35	35	45	65	-	-	-	-	-	-	-																					
NCA14.RES.0007.01	16 Mcentyre Street Coffs Harbour New South Wales 2450	Residential	NCA14	<35	39	75	45	40	35	35	45	65	-	-	-	-	-	-	-																					
NCA14.RES.0008.01	8 Callicoma Drive Coffs Harbour New South Wales 2450	Residential	NCA14	<35	38	75	45	40	35	35	45	65	-	-	-	-	-	-	-																					
NCA14.RES.0009.01	6 Callicoma Drive Coffs Harbour New South Wales 2450	Residential	NCA14	<35	38	75	45	40	35	35	45	65	-	-	-	-	-	-	-																					
NCA14.RES.0010.01	68 Roselands Drive Coffs Harbour New South Wales 2450	Residential	NCA14	37	39	75	45	40	35	35	45	65	-	-	-	2	2	-	-																					
NCA14.RES.0011.01	13 Gillon Street Coffs Harbour New South Wales 2450	Residential	NCA14	35	39	75	45	40	35	35	45	65	-	-	-	-	-	-	-																					
NCA14.RES.0012.01	10 Mcentyre Street Coffs Harbour New South Wales 2450	Residential	NCA14	36	39	75	45	40	35	35	45	65	-	-	-	1	1	-	-																					
NCA14.RES.0013.01	12 Mcentyre Street Coffs Harbour New South Wales 2450	Residential	NCA14	35	38	75	45	40	35	35	45	65	-	-	-	-	-	-	-																					
NCA14.RES.0014.01	82 Roselands Drive Coffs Harbour New South Wales 2450	Residential	NCA14	<35	37	75	45	40	35	35	45	65	-	-	-	-	-	-	-																					
NCA14.RES.0015.01	203 Shephards Lane Coffs Harbour New South Wales 2450	Residential	NCA14	38	41	75	45	40	35	35	45	65	-	-	-	3	3	-	-																					
NCA14.RES.0016.01	207 Shephards Lane Coffs Harbour New South Wales 2450	Residential	NCA14	39	43	75	45	40	35	35	45	65	-	-	-	4	4	-	-																					
NCA14.RES.0017.01	88 Roselands Drive Coffs Harbour New South Wales 2450	Residential	NCA14	<35	37	75	45	40	35	35	45	65	-	-	-	-	-	-	-																					
NCA14.RES.0018.01	99 Roselands Drive Coffs Harbour New South Wales 2450	Residential	NCA14	35	37	75	45	40	35	35	45	65	-	-	-	-	-	-	-																					
NCA14.RES.0019.01	13 Callicoma Drive Coffs Harbour New South Wales 2450	Residential	NCA14	<35	38	75	45	40	35	35	45	65	-	-	-	-	-	-	-																					
NCA14.RES.0020.01	8 Gillon Street Coffs Harbour New South Wales 2450	Residential	NCA14	36	38	75	45	40	35	35	45	65	-	-	-	1	1	-	-																					
NCA14.RES.0021.01	9 Gillon Street Coffs Harbour New South Wales 2450	Residential	NCA14	<35	38	75	45	40	35	35	45	65	-	-	-	-	-	-	-																					
NCA14.RES.0022.01	9 Callicoma Drive Coffs Harbour New South Wales 2450	Residential	NCA14	35	39	75	45	40	35	35	45	65	-	-	-	-	-	-	-																					
NCA14.RES.0023.01	7 Callicoma Drive Coffs Harbour New South Wales 2450	Residential	NCA14	36	40	75	45	40	35	35	45	65	-	-	-	1	1	-	-																					
NCA14.RES.0024.01	5 Callicoma Drive Coffs Harbour New South Wales 2450	Residential	NCA14	36	40	75	45	40	35	35	45	65	-	-	-	1	1	-	-																					
NCA14.RES.0025.01	99a Spagnolos Road Coffs Harbour New South Wales 2450	Residential	NCA14	36	39	75	45	40	35	35	45	65	-	-	-	1	1	-	-																					
NCA14.RES.0027.01	18 Mcentyre Street Coffs Harbour New South Wales 2450	Residential	NCA14	35	39	75	45	40	35	35	45	65	-	-	-	-	-	-	-																					
NCA14.RES.0028.01	209 Shephards Lane Coffs Harbour New South Wales 2450	Residential	NCA14	39	44	75	45	40	35	35	45	65	-	-	-	4	4	-	-																					
NCA14.RES.0029.01	70 Roselands Drive Coffs Harbour New South Wales 2450	Residential	NCA14	38	39	75	45	40	35	35	45	65	-	-	-	3	3	-	-																					
NCA14.RES.0030.01	205 Shephards Lane Coffs Harbour New South Wales 2450	Residential	NCA14	39	43	75	45	40	35	35	45	65	-	-	-	4	4	-	-																					
NCA14.RES.0031.01	99a Spagnolos Road Coffs Harbour New South Wales 2450	Residential	NCA14	37	39	75	45	40	35	35	45	65	-	-	-	2	2	-	-																					
NCA14.RES.0032.01	22 Mcentyre Street Coffs Harbour New South Wales 2450	Residential	NCA14	35	39	75	45	40	35	35	45	65	-	-	-	-	-	-	-																					
NCA14.RES.0033.01	18 Gillon Street Coffs Harbour New South Wales 2450	Residential	NCA14	36	41	75	45	40	35	35	45	65	-	-	-	1	1	-	-																					
NCA14.RES.0034.01	10 Gillon Street Coffs Harbour New South Wales 2450	Residential	NCA14	36	39	75	45	40	35	35	45	65	-	-	-	1	1	-	-																					
NCA14.RES.0035.01	20 Mcentyre Street Coffs Harbour New South Wales 2450	Residential	NCA14	35	39	75	45	40	35	35	45	65	-	-	-	-	-	-	-																					
NCA14.RES.0036.01	201 Shephards Lane Coffs Harbour New South Wales 2450	Residential	NCA14	39	42	75	45	40	35	35	45	65	-	-	-	4	4	-	-																					
NCA14.RES.0037.01	24 Mcentyre Street Coffs Harbour New South Wales 2450	Residential	NCA14	35	39	75	45	40	35	35	45	65	-	-	-	-	-	-	-																					
NCA14.RES.0038.01	12 Gillon Street Coffs Harbour New South Wales 2450	Residential	NCA14	36	39	75	45	40	35	35	45	65	-	-	-	1	1	-	-																					
NCA14.RES.0039.01	16 Gillon Street Coffs Harbour New South Wales 2450	Residential	NCA14	36	41	75	45	40	35	35	45	65	-	-	-	1	1	-	-																					
NCA14.RES.0040.01	189 Shephards Lane Coffs Harbour New South Wales 2450	Residential	NCA14	<35	36	75	45	40	35	35	45	65	-	-	-	-	-	-	-																					
NCA14.RES.0041.01	199 Shephards Lane Coffs Harbour New South Wales 2450	Residential	NCA14	37	40	75	45	40	35	35	45	65	-	-	-	2	2	-	-																					
NCA14.RES.0042.01	14 Gillon Street Coffs Harbour New South Wales 2450	Residential	NCA14	36	40	75	45	40	35	35	45	65	-	-	-	1	1	-	-																					
NCA14.RES.0043.01	17 Gillon Street Coffs Harbour New South Wales 2450	Residential	NCA14	35	39	75	45	40	35	35	45	65	-	-	-	-	-	-	-																					
NCA14.RES.0044.01	66a Roselands Drive Coffs Harbour New South Wales 2450	Residential	NCA14	37	39	75	45	40	35	35	45	65	-	-	-	2	2	-	-																					
NCA14.RES.0045.01	64 Roselands Drive Coffs Harbour New South Wales 2450	Residential	NCA14	37	39	75	45	40	35	35	45	65	-	-	-	2	2	-	-																					
NCA14.RES.0046.01	85 Spagnolos Road Coffs Harbour New South Wales 2450	Residential	NCA14	36	39	75	45	40	35	35	45	65	-	-	-	1	1	-	-																					
NCA14.RES.0047.01	1 Callicoma Drive Coffs Harbour New South Wales 2450	Residential	NCA14	36	40	75	45	40	35	35	45	65	-	-	-	1	1	-	-																					
NCA14.RES.0048.01	68a Roselands Drive Coffs Harbour New South Wales 2450	Residential	NCA14	37	39	75	45	40	35	35	45	65	-	-	-	2	2	-	-																					
NCA14.RES.0049.01	66 Roselands Drive Coffs Harbour New South Wales 2450	Residential	NCA14	37	39	75	45	40	35	35	45	65	-	-	-	2	2	-	-																					
NCA14.RES.0050.01	19 Gillon Street Coffs Harbour New South Wales 2450	Residential	NCA14	35	39	75	45	40	35	35	45	65	-	-	-	-	-	-	-																					
NCA14.RES.0051.01	18 Carrall Close Coffs Harbour New South Wales 2450	Residential	NCA14	37	39	75	45	40	35	35	45	65	-	-	-	2	2	-	-																					
NCA14.RES.0052.01	60 Roselands Drive Coffs Harbour New South Wales 2450	Residential	NCA14	37	39	75	45	40	35	35	45	65	-	-	-	2	2	-	-																					
NCA14.RES.0053.01	15 Gillon Street Coffs Harbour New South Wales 2450	Residential	NCA14	35	39	75	45	40	35	35	45	65	-	-	-	-	-	-	-																					
NCA14.RES.0054.01	20 Carrall Close Coffs Harbour New South Wales 2450	Residential	NCA14	38	40	75	45	40	35	35	45	65	-	-	-	3	3	-	-																					
NCA14.RES.0055.01	75 Roselands Drive Coffs Harbour New South Wales 2450	Residential	NCA14	37	39	75	45	40	35	35	45	65	-	-	-	2	2	-	-																					
NCA14.RES.0056.01	85 Spagnolos Road Coffs Harbour New South Wales 2450	Residential	NCA14	39	41	75	45	40	35	35	45	65	-	-	-	4	4	-	-																					
NCA14.RES.0057.01	62 Roselands Drive Coffs Harbour New South Wales 2450	Residential	NCA14	37	39	75	45	40	35	35	45	65	-	-	-	2	2	-	-																					
NCA14.RES.0058.01	11 Gillon Street Coffs Harbour New South Wales 2450	Residential	NCA14	35	39	75	45	40	35	35	45	65	-	-	-	-	-	-	-																					
NCA14.RES.0059.01	74 Roselands Drive Coffs Harbour New South Wales 2450	Residential	NCA14	38	39	75	45	40	35	35	45	65	-	-	-	3	3	-	-																					
NCA14.RES.0060.01	9 Blue Wren Close Coffs Harbour New South Wales 2450	Residential	NCA14	38	39	75	45	40	35	35	45	65	-	-	-	3	3	-	-																					
NCA14.RES.0061.01	7 Blue Wren Close Coffs Harbour New South Wales 2450	Residential	NCA14	37	38	75	45	40	35	35	45	65	-	-	-	2	2	-	-																					
NCA14.RES.0063.01	4 Barnet Street Coffs Harbour New South Wales 2450	Residential	NCA14	38	39	75	45	40	35	35	45	65	-	-	-	3	3	-	-																					
NCA14.RES.0064.01	99a Spagnolos Road Coffs Harbour New South Wales 2450	Residential	NCA14	35	39	75	45	40	35	35	45	65	-	-	-	-	-	-	-																					
NCA14.RES.0065.01	73b Roselands Drive Coffs Harbour New South Wales 2450	Residential	NCA14	37	39	75	45	40	35	35	45	65	-	-	-	2	2	-	-																					
NCA14.RES.0066.01	81 Roselands Drive Coffs Harbour New South Wales 2450	Residential	NCA14	37	39	75	45	40	35	35	45	65	-	-	-	2	2	-	-																					
NCA14.RES.0067.01	77-77a Spagnolos Road Coffs Harbour New South Wales 2450	Residential	NCA14	37	38	75	45	40	35	35	45	65	-	-	-	2	2	-	-																					
NCA14.RES.0068.01	90a Roselands Drive Coffs Harbour New South Wales 2450	Residential	NCA14	35	37	75	45	40	35	35	45	65	-	-	-	-	-	-	-																					
NCA14.RES.0069.01	5 Blue Wren Close Coffs Harbour New South Wales 2450	Residential	NCA14	36	39	75	45	40	35	35	45	65	-	-	-	1	1	-	-																					
NCA14.RES.0070.01	4 Blue Wren Close Coffs Harbour New South Wales 2450	Residential	NCA14	37	39	75	45	40	35	35	45	65	-	-	-	2	2	-	-																					
NCA14.RES.0071.01	3 Blue Wren Close Coffs Harbour New South Wales 2450	Residential	NCA14	36	39	75	45	40	35	35	45	65	-	-	-	1	1	-	-																					
NCA14.RES.0072.01	6 Blue Wren Close Coffs Harbour New South Wales 2450	Residential	NCA14	37	39	75	45	40	35	35	45	65	-	-	-	2	2	-	-																					
NCA14.RES.0073.01	4 Carrall Close Coffs Harbour New South Wales 2450	Residential	NCA14	39	39	75	45	40	35	35	45	65	-	-	-	4	4	-	-																					
NCA14.RES.0074.01	1 Blue Wren Close Coffs Harbour New South Wales 2450	Residential	NCA14	36	39	75	45	40	35	35	45	65	-	-	-	1	1	-	-																					

Receiver ID	Address	Receiver type	Study area	Predicted construction noise level		Construction Noise Management Levels, dBLAeq 15minute						65 max	Exceedances, dB						65 max	Triggers for additional mitigation																		Sleep disturbance screening criterion	Sleep disturbance >65 max
				LAeq	LAmax	Standard Hours		Outside of Standard Hours					Standard Hours		Outside of Standard Hours					All Hours	Standard Hours					Outside of Standard Hours												
						Highly noise affected	Noise affected (RBL+10 dB)	Noise affected (RBL+5dB)			Sleep Disturbance (Screening RBL+15[2])		Highly noise affected	Noise affected (>RBL+10 dB)	Noise affected (RBL + 5dB)			Sleep Disturbance (Screening RBL+15[2])			Daytime				Daytime			Evening				Night							
						Day[3]	Day[3]	Day[4]	Evening[5]	Night[6]			Day[3]	Day[3]	Day[4]	Evening[5]	Night[6]			Highly noise affected >75 dBA	Noticeable =<NML	Clearly audible >NML+10	Moderately intrusive <=NML+20	Highly intrusive >NML+20	Noticeable <NML	Clearly audible >NML+15	Moderately intrusive <=NML+25	Highly intrusive >NML+25	Noticeable <NML	Clearly audible <NML+15	Moderately intrusive <=NML+25	Highly intrusive >NML+25	Noticeable <NML	Clearly audible <NML+15	Moderately intrusive <=NML+25	Highly intrusive >NML+25		
NCA14.RES.0075.01	8 Carrall Close Coffs Harbour New South Wales 2450	Residential	NCA14	39	39	75	45	40	35	35	45	65	-	-	-	4	4	-	-																			
NCA14.RES.0076.01	2 Carrall Close Coffs Harbour New South Wales 2450	Residential	NCA14	39	39	75	45	40	35	35	45	65	-	-	-	4	4	-	-																			
NCA14.RES.0077.01	12 Carrall Close Coffs Harbour New South Wales 2450	Residential	NCA14	38	39	75	45	40	35	35	45	65	-	-	-	3	3	-	-																			
NCA14.RES.0078.01	2 Blue Wren Close Coffs Harbour New South Wales 2450	Residential	NCA14	37	39	75	45	40	35	35	45	65	-	-	-	2	2	-	-																			
NCA14.RES.0080.01	16 Carrall Close Coffs Harbour New South Wales 2450	Residential	NCA14	38	39	75	45	40	35	35	45	65	-	-	-	3	3	-	-																			
NCA14.RES.0082.01	72 Roselands Drive Coffs Harbour New South Wales 2450	Residential	NCA14	38	39	75	45	40	35	35	45	65	-	-	-	3	3	-	-																			
NCA14.RES.0083.01	14 Carrall Close Coffs Harbour New South Wales 2450	Residential	NCA14	38	39	75	45	40	35	35	45	65	-	-	-	3	3	-	-																			
NCA14.RES.0084.01	221 Shephards Lane Coffs Harbour New South Wales 2450	Residential	NCA14	35	39	75	45	40	35	35	45	65	-	-	-	-	-	-	-																			
NCA14.RES.0085.01	99a Spagnolos Road Coffs Harbour New South Wales 2450	Residential	NCA14	36	38	75	45	40	35	35	45	65	-	-	-	1	1	-	-																			
NCA14.RES.0086.01	10 Carrall Close Coffs Harbour New South Wales 2450	Residential	NCA14	38	39	75	45	40	35	35	45	65	-	-	-	3	3	-	-																			
NCA14.RES.0087.01	30 Mcentyre Street Coffs Harbour New South Wales 2450	Residential	NCA14	37	40	75	45	40	35	35	45	65	-	-	-	2	2	-	-																			
NCA14.RES.0088.01	79 Roselands Drive Coffs Harbour New South Wales 2450	Residential	NCA14	37	39	75	45	40	35	35	45	65	-	-	-	2	2	-	-																			
NCA14.RES.0091.01	26a Mcentyre Street Coffs Harbour New South Wales 2450	Residential	NCA14	35	39	75	45	40	35	35	45	65	-	-	-	-	-	-	-																			
NCA14.RES.0092.01	11a Blue Wren Close Coffs Harbour New South Wales 2450	Residential	NCA14	39	40	75	45	40	35	35	45	65	-	-	-	4	4	-	-																			
NCA14.RES.0093.01	4 Mcentyre Street Coffs Harbour New South Wales 2450	Residential	NCA14	36	39	75	45	40	35	35	45	65	-	-	-	1	1	-	-																			
NCA14.RES.0095.01	7 Gillon Street Coffs Harbour New South Wales 2450	Residential	NCA14	<35	37	75	45	40	35	35	45	65	-	-	-	-	-	-	-																			
NCA14.RES.0096.01	80a Roselands Drive Coffs Harbour New South Wales 2450	Residential	NCA14	<35	38	75	45	40	35	35	45	65	-	-	-	-	-	-	-																			
NCA14.RES.0096.02	80a Roselands Drive Coffs Harbour New South Wales 2450	Residential	NCA14	35	38	75	45	40	35	35	45	65	-	-	-	-	-	-	-																			
NCA14.RES.0097.01	86 Roselands Drive Coffs Harbour New South Wales 2450	Residential	NCA14	<35	37	75	45	40	35	35	45	65	-	-	-	-	-	-	-																			
NCA14.RES.0098.01	99a Spagnolos Road Coffs Harbour New South Wales 2450	Residential	NCA14	36	39	75	45	40	35	35	45	65	-	-	-	1	1	-	-																			
NCA14.RES.0099.01	83 Roselands Drive Coffs Harbour New South Wales 2450	Residential	NCA14	37	39	75	45	40	35	35	45	65	-	-	-	2	2	-	-																			
NCA14.RES.0100.01	8 Mcentyre Street Coffs Harbour New South Wales 2450	Residential	NCA14	35	38	75	45	40	35	35	45	65	-	-	-	-	-	-	-																			
NCA14.RES.0102.01	6 Mcentyre Street Coffs Harbour New South Wales 2450	Residential	NCA14	36	39	75	45	40	35	35	45	65	-	-	-	1	1	-	-																			
NCA14.RES.0103.01	85 Roselands Drive Coffs Harbour New South Wales 2450	Residential	NCA14	37	39	75	45	40	35	35	45	65	-	-	-	2	2	-	-																			
NCA14.RES.0104.01	89 Roselands Drive Coffs Harbour New South Wales 2450	Residential	NCA14	36	40	75	45	40	35	35	45	65	-	-	-	1	1	-	-																			
NCA14.RES.0105.01	30 Mcentyre Street Coffs Harbour New South Wales 2450	Residential	NCA14	<35	39	75	45	40	35	35	45	65	-	-	-	-	-	-	-																			
NCA14.RES.0106.01	28 Mcentyre Street Coffs Harbour New South Wales 2450	Residential	NCA14	35	39	75	45	40	35	35	45	65	-	-	-	-	-	-	-																			
NCA14.RES.0107.01	77-77a Spagnolos Road Coffs Harbour New South Wales 2450	Residential	NCA14	35	40	75	45	40	35	35	45	65	-	-	-	-	-	-	-																			
NCA14.RES.0108.01	99a Spagnolos Road Coffs Harbour New South Wales 2450	Residential	NCA14	40	42	75	45	40	35	35	45	65	-	-	-	5	5	-	-																			
NCA14.RES.0109.01	6 Carrall Close Coffs Harbour New South Wales 2450	Residential	NCA14	39	39	75	45	40	35	35	45	65	-	-	-	4	4	-	-																			
NCA14.RES.0110.01	111 Spagnolos Road Coffs Harbour New South Wales 2450	Residential	NCA14	41	44	75	45	40	35	35	45	65	-	-	-	6	6	-	-																			
NCA14.RES.0112.01	77 Roselands Drive Coffs Harbour New South Wales 2450	Residential	NCA14	37	39	75	45	40	35	35	45	65	-	-	-	2	2	-	-																			
NCA14.RES.0113.01	87 Roselands Drive Coffs Harbour New South Wales 2450	Residential	NCA14	36	40	75	45	40	35	35	45	65	-	-	-	1	1	-	-																			
NCA14.RES.0114.01	51 Spagnolos Road Coffs Harbour New South Wales 2450	Residential	NCA14	40	41	75	45	40	35	35	45	65	-	-	-	5	5	-	-																			
NCA14.RES.0115.01	87 Roselands Drive Coffs Harbour New South Wales 2450	Residential	NCA14	38	42	75	45	40	35	35	45	65	-	-	-	3	3	-	-																			
NCA14.RES.0116.01	163c Shephards Lane Coffs Harbour New South Wales 2450	Residential	NCA14	39	40	75	45	40	35	35	45	65	-	-	-	4	4	-	-																			
NCA14.RES.0117.01	165 Shephards Lane Coffs Harbour New South Wales 2450	Residential	NCA14	39	40	75	45	40	35	35	45	65	-	-	-	4	4	-	-																			
NCA14.RES.0118.01	167 Shephards Lane Coffs Harbour New South Wales 2450	Residential	NCA14	41	42	75	45	40	35	35	45	65	-	-	1	6	6	-	-																			
NCA15.RES.0001.01	263b Shephards Lane Karangi New South Wales 2450	Residential	NCA15	40	42	75	45	40	35	35	45	65	-	-	-	5	5	-	-																			
NCA15.RES.0002.01	81 Spagnolos Road Coffs Harbour New South Wales 2450	Residential	NCA15	42	43	75	45	40	35	35	45	65	-	-	2	7	7	-	-																			
NCA15.RES.0004.01	263d Shephards Lane Karangi New South Wales 2450	Residential	NCA15	38	38	75	45	40	35	35	45	65	-	-	-	3	3	-	-																			
NCA15.RES.0005.01	266a Shephards Lane Coffs Harbour New South Wales 2450	Residential	NCA15	44	48	75	45	40	35	35	45	65	-	-	4	9	9	3	-																			
NCA15.RES.0006.01	263e Shephards Lane Karangi New South Wales 2450	Residential	NCA15	39	41	75	45	40	35	35	45	65	-	-	-	4	4	-	-																			
NCA15.RES.0007.01	263a Shephards Lane Coffs Harbour New South Wales 2450	Residential	NCA15	40	41	75	45	40	35	35	45	65	-	-	-	5	5	-	-																			
NCA15.RES.0008.01	Karangi New South Wales	Residential	NCA15	36	37	75	45	40	35	35	45	65	-	-	-	1	1	-	-																			
NCA15.RES.0009.01	81 Spagnolos Road Karangi New South Wales 2450	Residential	NCA15	38	40	75	45	40	35	35	45	65	-	-	-	3	3	-	-																			
NCA15.RES.0010.01	300 Shephards Lane Coffs Harbour New South Wales 2450	Residential	NCA15	48	49	75	45	40	35	35	45	65	-	3	8	13	13	4	-																			
NCA15.RES.0011.01	300 Shephards Lane Karangi New South Wales 2450	Residential	NCA15	37	38	75	45	40	35	35	45	65	-	-	-	2	2	-	-																			
NCA15.RES.0012.01	270 Shephards Lane Coffs Harbour New South Wales 2450	Residential	NCA15	54	57	75	45	40	35	35	45	65	-	9	14	19	19	12	-																			
NCA15.RES.0013.01	263d Shephards Lane Karangi New South Wales 2450	Residential	NCA15	39	41	75	45	40	35	35	45	65	-	-	-	4	4	-	-																			
NCA15.RES.0015.01	263c Shephards Lane Karangi New South Wales 2450	Residential	NCA15	52	56	75	45	40	35	35	45	65	-	7	12	17	17	11	-																			
NCA15.RES.0016.01	285 Shephards Lane Karangi New South Wales 2450	Residential	NCA15	49	53	75	45	40	35	35	45	65	-	4	9	14	14	8	-																			
NCA15.RES.0017.01	263c Shephards Lane Karangi New South Wales 2450	Residential	NCA15	43	47	75	45	40	35	35	45	65	-	-	3	8	8	2	-																			
NCA15.RES.0018.01	420b Coramba Road Coffs Harbour New South Wales 2450	Residential	NCA15	40	41	75	45	40	35	35	45	65	-	-	-	5	5	-	-																			
NCA16.RES.0001.01	13 Rigoni Crescent Coffs Harbour New South Wales 2450	Residential	NCA16	<35	<35	75	45	40	35	35	45	65	-	-	-	-	-	-	-																			
NCA16.RES.0002.01	1a Walker Close Coffs Harbour New South Wales 2450	Residential	NCA16	<35	36	75	45	40	35	35	45	65	-	-	-	-	-	-	-																			
NCA16.RES.0003.01	30 Brennan Court Coffs Harbour New South Wales 2450	Residential	NCA16	51	53	75	45	40	35	35	45	65	-	6	11	16	16	8	-																			
NCA16.RES.0004.01	32 Rovere Street Coffs Harbour New South Wales 2450	Residential	NCA16	48	49	75	45	40	35	35	45	65	-	3	8	13	13	4	-																			
NCA16.RES.0005.01	4 Rigoni Crescent Coffs Harbour New South Wales 2450	Residential	NCA16	<35	<35	75	45	40	35	35	45	65	-	-	-	-	-	-	-																			
NCA16.RES.0006.01	15 Rigoni Crescent Coffs Harbour New South Wales 2450	Residential	NCA16	<35	<35	75	45	40	35	35	45	65	-	-	-	-	-	-	-																			
NCA16.RES.0007.01	12 Rigoni Crescent Coffs Harbour New South Wales 2450	Residential	NCA16	<35	<35	75	45	40	35	35	45	65	-	-	-	-	-	-	-																			
NCA16.RES.0008.01	83 Pearce Drive Coffs Harbour New South Wales 2450	Residential	NCA16	<35	<35	75	45	40	35	35	45	65	-	-	-	-	-	-	-																			
NCA16.RES.0009.01	9 Rigoni Crescent Coffs Harbour New South Wales 2450	Residential	NCA16	<35	<35	75	45	40	35	35	45	65	-	-	-	-	-	-	-																			
NCA16.RES.0010.01	32 Rovere Street Coffs Harbour New South Wales 2450	Residential	NCA16	49	51	75	45	40	35	35	45	65	-	4	9	14	14	6	-																			
NCA16.RES.0011.01	5 Rigoni Crescent Coffs Harbour New South Wales 2450	Residential	NCA16	<35	<35	75	45	40	35	35	45	65	-	-	-	-	-	-	-																			
NCA16.RES.0012.01	87 Pearce Drive Coffs Harbour New South Wales 2450	Residential	NCA16	<35	<35	75	45	40	35	35	45	65	-	-	-	-	-	-	-																			
NCA16.RES.0013.01	11 Rigoni Crescent Coffs Harbour New South Wales 2450	Residential	NCA16	<35	<35	75	45	40	35	35	45	65	-	-	-	-	-	-	-																			
NCA16.RES.0014.01	137 Pearce Drive Coffs Harbour New South Wales 2450	Residential	NCA16	<35	40	75	45	40	35	35	45	65	-	-	-	-	-	-	-																			
NCA16.RES.0015.01	135 Pearce Drive Coffs Harbour New South Wales 2450	Residential	NCA16	<35	40	75	45	40	35	35	45	65	-	-	-	-	-	-	-																			
NCA16.RES.0016.01	129 Pearce Drive Coffs Harbour New South Wales 2450	Residential	NCA16	<35	37	75	45	40	35	35	45	65	-	-	-	-	-	-	-																			
NCA16.RES.0018.01	25 Rigoni Crescent Coffs Harbour New South Wales 2450	Residential	NCA16	<35	<35	75	45	40	35	35	45	65	-	-	-	-	-	-	-																			
NCA16.RES.0019.01	126 Pearce Drive Coffs Harbour New South Wales 2450	Residential	NCA16	35	41	75	45	40	35	35	45	65	-	-	-	-	-	-	-																			
NCA16.RES.0020.01	124 Pearce Drive Coffs Harbour New South Wales 2450	Residential	NCA16	35	40	75	45	40	35	35	45	65	-	-	-	-	-	-	-																			
NCA16.RES.0021.01	1a Walker Close Coffs Harbour New South Wales 2450	Residential	NCA16	<35	36	75	45	40	35	35	45	65	-	-	-	-	-	-	-																			
NCA16.RES.0022.01	129c Mackays Road Coffs Harbour New South Wales 2450	Residential	NCA16	<35	<35	75	45	40	35	35	45	65	-	-	-	-	-	-	-																			
NCA16.RES.0023.01	129c Mackays Road Coffs Harbour New South Wales 2450	Residential	NCA16	<35	<35	75	45	40	35	35	45	65	-	-	-	-	-	-	-																			
NCA16.RES.0025.01	16 Rigoni Crescent Coffs Harbour New South Wales 2450	Residential	NCA16	<35	<35	75	45	40	35	35	45	65	-	-	-	-	-	-	-																			
NCA16.RES.0026.01	9 Brennan Court Coffs Harbour New South Wales 2450	Residential	NCA16	39	42	75	45	40	35	35	45	65	-	-	-	4	4	-	-																			
NCA16.RES.0027.01	20-20a Brennan Court Coffs Harbour New South Wales 2450	Residential	NCA16	40	42	75	45	40	35	35	45	65	-	-	-	5	5	-	-																			
NCA16.RES.0028.01	23 Brennan Court Coffs Harbour New South Wales 2450	Residential	NCA16	49	50	75	45	40	35	35	45	65	-	4	9	14	14	5	-																			
NCA16.RES.0029.01	75 Coriedale Drive Coffs Harbour New South Wales 2450	Residential	NCA16	41	43	75	45	40	35	35	45	65	-	-	1	6	6	-	-																			
NCA16.RES.0030.01	23 Brennan Court Coffs Harbour New South Wales 2450	Residential	NCA16	50	51	75	45	40	35	35	45	65	-	5	10	15	15	6	-																			
NCA16.RES.0031.01	174 Shephards Lane Coffs Harbour New South Wales 2450	Residential	NCA16	42	44	75	45	40	35	35	45	65	-	-	2	7	7	-	-																			
NCA16.RES.0032.01	20-20a Brennan Court Coffs Harbour New South Wales 2450	Residential	NCA16	41	43	75	45	40	35	35	45	65	-	-	1	6	6	-	-																			
NCA16.RES.0033.01	1 Mussared Close Coffs Harbour New South Wales 2450	Residential	NCA16	<35	37	75	45	40	35	35	45	65	-	-	-	-	-	-	-																			
NCA16.RES.0034.01	6 Brennan Court Coffs Harbour New South Wales 2450	Residential	NCA16	<35	37	75	45	40	35	35	45	65	-	-	-	-	-	-	-																			
NCA16.RES.0035.01	133 Pearce Drive Coffs Harbour New South Wales 2450	Residential	NCA16	35	40	75	45	40	35	35	45	65	-	-	-	-	-	-	-																			
NCA16.RES.0036.01	127 Pearce Drive Coffs Harbour New South Wales 2450	Residential	NCA16	<35	37	75	45	40	35	35	45	65	-	-	-	-	-	-	-																			
NCA16.RES.0037.01	22 Brennan Court Coffs Harbour New South Wales 2450	Residential	NCA16	36	39	75	45	40	35	35	45	65	-	-	1	1	1	-	-																			
NCA16.RES.0038.01	23 Brennan Court Coffs Harbour New South Wales 2450	Residential	NCA16	50	52	75	45	40	35	35	45	65	-	5	10	15	15	7	-																			
NCA16.RES.0039.01	21 Brennan Court Coffs Harbour New South Wales 2450	Residential	NCA16	48	51	75	45	40	35	35	45	65	-	3	8	13	13	6	-																			
NCA16.RES.0040.01	15 Rigoni Crescent Coffs Harbour New South Wales 2450	Residential	NCA16	<35	<35	75	45	40	35	35	45	65	-	-	-	-	-	-	-																			
NCA16.RES.0041.01	3 Ewings Close Coffs Harbour New South Wales 2450	Residential	NCA16	<35	<35	75	45	40	35	35	45	65	-	-	-	-	-	-	-																			
NCA16.RES.0042.01	65 Coriedale Drive Coffs Harbour New South Wales 2450	Residential	NCA16	43	44	75	45	40	35	35	45	65	-	-	3	8	8	-	-																			
NCA16.RES.0043.01	77 Coriedale Drive Coffs Harbour New South Wales 2450	Residential	NCA16	41	44	75	45	40	35	35	45	65	-	-	1	6	6	-	-																			
NCA16.RES.0044.01	13 Brennan Court Coffs Harbour New South Wales 2450	Residential	NCA16	44	47	75	45	40	35	35	45	65	-	-	4	9	9	2	-																			
NCA16.RES.0045.01	11 Brennan Court Coffs Harbour New South Wales 2450	Residential	NCA16	41	44	75	45	40	35	35	45	65	-	-	1	6	6	-	-																			
NCA16.RES.0046.01	23 Brennan Court Coffs Harbour New South Wales 2450	Residential	NCA16	52	54	75	45	40	35	35	45	65	-	7	12	17	17	9	-																			
NCA16.RES.0047.01	176 Shephards Lane Coffs Harbour New South Wales 2450	Residential	NCA16	44	44	75	45	40	35	35	45	65	-	-	4	9	9	-	-																			
NCA16.RES.0048.01	32 Rovere Street Coffs Harbour New South Wales 2450	Residential	NCA16	49	52	75	45	40	35	35	45	65	-	4	9	14	14	7	-																			
NCA16.RES.0049.01	28 Brennan Court Coffs Harbour New South Wales 2450	Residential	NCA16	43	46	75	45	40	35	35	45	65	-	-	3	8	8	1	-																			
NCA16.RES.0050.01	32 Rovere Street Coffs Harbour New South Wales 2450	Residential	NCA16	49	50	75	45	40	35	35	45	65	-	4	9	14	14	5	-																			
NCA16.RES.0051.01	15 Brennan Court Coffs Harbour New South Wales 2450	Residential	NCA16	46	48	75	45	40	35	35	45	65	-	1	6	11	11	3	-																			
NCA16.RES.0052.01	3 Brennan Court Coffs Harbour New South Wales 2450	Residential	NCA16	<35	36	75	45	40	35	35	45	65	-	-	-	-	-	-	-																			
NCA16.RES.0053.01	2 Brennan Court Coffs Harbour New South Wales 2450	Residential	NCA16	<35	35	75	45	40	35	35	45	65	-	-	-	-	-	-	-																			
NCA16.RES.0054.01	8 Ewings Close Coffs Harbour New South Wales 2450	Residential	NCA16	<35	<35	75	45	40	35	35	45	65	-	-	-	-	-	-	-																			
NCA16.RES.0055.01	67 Coriedale Drive Coffs Harbour New South Wales 2450	Residential	NCA16	42	44	75	45	40	35	35	45	65	-	-	2	7	7	-	-																			
NCA16.RES.0056.01	70 Coriedale Drive Coffs Harbour New South Wales 2450	Residential	NCA16	41	43	75	45	40	35	35	45	65	-	-	1	6	6	-	-																			
NCA16.RES.0057.01	93 Pearce Drive Coffs Harbour New South Wales 2450	Residential	NCA16	<35	<35	75	45	40	35	35	45	65	-	-	-	-	-	-	-																			
NCA16.RES.0058.01	1 Rigoni Crescent Coffs Harbour New South Wales 2450	Residential	NCA16	<35	35	75	45	40	35	35	45	65	-	-	-	-	-	-	-																			
NCA16.RES.0059.01	4 Ewings Close Coffs Harbour New South Wales 2450	Residential	NCA16	<35	<35	75	45	40	35	35	45	65	-	-	-	-	-	-	-																			
NCA16.RES.0060.01	7 Walker Close Coffs Harbour New South Wales 2450	Residential	NCA16	<35	<35	75	45	40	35	35	45	65	-	-	-	-	-	-	-																			
NCA16.RES.0061.01	4 Brennan Court Coffs Harbour New South Wales 2450	Residential	NCA16	<35	36	75	45	40	35	35	45	65	-	-	-	-	-	-	-																			
NCA16.RES.0062.01	85 Coriedale Drive Coffs Harbour New South Wales 2450	Residential	NCA16	43	44	75	45	40	35	35	45	65	-	-	3	8	8	-	-																			

Receiver ID	Address	Receiver type	Study area	Predicted construction noise level		Construction Noise Management Levels, dBLAeq 15minute						65 max	Exceedances, dB						65 max	Triggers for additional mitigation																				Sleep disturbance screening criterion	Sleep disturbance >65 max
				LAeq	LAmax	Standard Hours		Outside of Standard Hours			Sleep Disturbance (Screening RBL+15[2])		Standard Hours		Outside of Standard Hours			Sleep Disturbance (Screening RBL+15[2])		All Hours	Standard Hours				Outside of Standard Hours															
						Highly noise affected	Noise affected (RBL+10 dB)	Noise affected (RBL+5dB)					Highly noise affected	Noise affected (>RBL+10 dB)	Noise affected (RBL + 5dB)						Daytime				Daytime			Evening			Night								
						Day[3]	Day[3]	Day[4]	Evening[5]	Night[6]			Day[3]	Day[3]	Day[4]	Evening[5]	Night[6]			Highly noise affected >75 dBA	Noticeable =NML	Clearly audible <NML+10	Moderately intrusive <=NML+20	Highly intrusive >NML+20	Noticeable <NML	Clearly audible <NML+15	Moderately intrusive <=NML+25	Highly intrusive >NML+25	Noticeable <NML	Clearly audible <NML+15	Moderately intrusive <=NML+25	Highly intrusive >NML+25	Noticeable <NML	Clearly audible <NML+15	Moderately intrusive <=NML+25	Highly intrusive >NML+25		
NCA16.RES.0063.01	11 Mussared Close Coffs Harbour New South Wales 2450	Residential	NCA16	<35	36	75	45	40	35	35	45	65	-	-	-	-	-	-	-																		
NCA16.RES.0064.01	12a Hull Close Coffs Harbour New South Wales 2450	Residential	NCA16	<35	<35	75	45	40	35	35	45	65	-	-	-	-	-	-	-																		
NCA16.RES.0065.01	10a Brennan Court Coffs Harbour New South Wales 2450	Residential	NCA16	<35	35	75	45	40	35	35	45	65	-	-	-	-	-	-	-																		
NCA16.RES.0066.01	131 Pearce Drive Coffs Harbour New South Wales 2450	Residential	NCA16	<35	37	75	45	40	35	35	45	65	-	-	-	-	-	-	-																		
NCA16.RES.0067.01	76 Coriedale Drive Coffs Harbour New South Wales 2450	Residential	NCA16	42	44	75	45	40	35	35	45	65	-	-	2	7	7	-	-																		
NCA16.RES.0068.01	79 Pearce Drive Coffs Harbour New South Wales 2450	Residential	NCA16	<35	<35	75	45	40	35	35	45	65	-	-	-	-	-	-	-																		
NCA16.RES.0069.01	78 Coriedale Drive Coffs Harbour New South Wales 2450	Residential	NCA16	43	45	75	45	40	35	35	45	65	-	-	3	8	8	-	-																		
NCA16.RES.0070.01	79 Coriedale Drive Coffs Harbour New South Wales 2450	Residential	NCA16	41	43	75	45	40	35	35	45	65	-	-	1	6	6	-	-																		
NCA16.RES.0071.01	74 Coriedale Drive Coffs Harbour New South Wales 2450	Residential	NCA16	42	44	75	45	40	35	35	45	65	-	-	2	7	7	-	-																		
NCA16.RES.0072.01	12b Walker Close Coffs Harbour New South Wales 2450	Residential	NCA16	<35	<35	75	45	40	35	35	45	65	-	-	-	-	-	-	-																		
NCA16.RES.0073.01	13 Mussared Close Coffs Harbour New South Wales 2450	Residential	NCA16	<35	36	75	45	40	35	35	45	65	-	-	-	-	-	-	-																		
NCA16.RES.0074.01	19 Brennan Court Coffs Harbour New South Wales 2450	Residential	NCA16	48	50	75	45	40	35	35	45	65	-	3	8	13	13	5	-																		
NCA16.RES.0076.01	84 Coriedale Drive Coffs Harbour New South Wales 2450	Residential	NCA16	44	45	75	45	40	35	35	45	65	-	-	4	9	9	-	-																		
NCA16.RES.0077.01	5 Brennan Court Coffs Harbour New South Wales 2450	Residential	NCA16	<35	35	75	45	40	35	35	45	65	-	-	-	-	-	-	-																		
NCA16.RES.0078.01	180 Shephards Lane Coffs Harbour New South Wales 2450	Residential	NCA16	44	45	75	45	40	35	35	45	65	-	-	4	9	9	-	-																		
NCA16.RES.0079.01	81 Coriedale Drive Coffs Harbour New South Wales 2450	Residential	NCA16	41	43	75	45	40	35	35	45	65	-	-	1	6	6	-	-																		
NCA16.RES.0080.01	178 Shephards Lane Coffs Harbour New South Wales 2450	Residential	NCA16	44	45	75	45	40	35	35	45	65	-	-	4	9	9	-	-																		
NCA16.RES.0081.01	83 Coriedale Drive Coffs Harbour New South Wales 2450	Residential	NCA16	42	44	75	45	40	35	35	45	65	-	-	2	7	7	-	-																		
NCA16.RES.0082.01	209 Shephards Lane Coffs Harbour New South Wales 2450	Residential	NCA16	39	44	75	45	40	35	35	45	65	-	-	-	4	4	-	-																		
NCA16.RES.0083.01	17 Brennan Court Coffs Harbour New South Wales 2450	Residential	NCA16	47	49	75	45	40	35	35	45	65	-	2	7	12	12	4	-																		
NCA16.RES.0084.01	21 Rigoni Crescent Coffs Harbour New South Wales 2450	Residential	NCA16	<35	<35	75	45	40	35	35	45	65	-	-	-	-	-	-	-																		
NCA16.RES.0086.01	80 Coriedale Drive Coffs Harbour New South Wales 2450	Residential	NCA16	45	46	75	45	40	35	35	45	65	-	-	5	10	10	1	-																		
NCA16.RES.0087.01	5 Walker Close Coffs Harbour New South Wales 2450	Residential	NCA16	<35	<35	75	45	40	35	35	45	65	-	-	-	-	-	-	-																		
NCA16.RES.0088.01	33 Rigoni Crescent Coffs Harbour New South Wales 2450	Residential	NCA16	<35	<35	75	45	40	35	35	45	65	-	-	-	-	-	-	-																		
NCA16.RES.0089.01	86 Coriedale Drive Coffs Harbour New South Wales 2450	Residential	NCA16	44	45	75	45	40	35	35	45	65	-	-	4	9	9	-	-																		
NCA16.RES.0090.01	31 Rigoni Crescent Coffs Harbour New South Wales 2450	Residential	NCA16	<35	<35	75	45	40	35	35	45	65	-	-	-	-	-	-	-																		
NCA16.RES.0091.01	27 Rigoni Crescent Coffs Harbour New South Wales 2450	Residential	NCA16	<35	<35	75	45	40	35	35	45	65	-	-	-	-	-	-	-																		
NCA16.RES.0092.01	29 Rigoni Crescent Coffs Harbour New South Wales 2450	Residential	NCA16	<35	<35	75	45	40	35	35	45	65	-	-	-	-	-	-	-																		
NCA16.RES.0093.01	6 Ewings Close Coffs Harbour New South Wales 2450	Residential	NCA16	<35	<35	75	45	40	35	35	45	65	-	-	-	-	-	-	-																		
NCA16.RES.0094.01	73 Coriedale Drive Coffs Harbour New South Wales 2450	Residential	NCA16	39	42	75	45	40	35	35	45	65	-	-	-	4	4	-	-																		
NCA16.RES.0096.01	7 Mussared Close Coffs Harbour New South Wales 2450	Residential	NCA16	<35	36	75	45	40	35	35	45	65	-	-	-	-	-	-	-																		
NCA16.RES.0097.01	91 Pearce Drive Coffs Harbour New South Wales 2450	Residential	NCA16	<35	<35	75	45	40	35	35	45	65	-	-	-	-	-	-	-																		
NCA16.RES.0098.01	85 Pearce Drive Coffs Harbour New South Wales 2450	Residential	NCA16	<35	<35	75	45	40	35	35	45	65	-	-	-	-	-	-	-																		
NCA16.RES.0099.01	89 Pearce Drive Coffs Harbour New South Wales 2450	Residential	NCA16	<35	<35	75	45	40	35	35	45	65	-	-	-	-	-	-	-																		
NCA16.RES.0100.01	17 Rigoni Crescent Coffs Harbour New South Wales 2450	Residential	NCA16	<35	<35	75	45	40	35	35	45	65	-	-	-	-	-	-	-																		
NCA16.RES.0101.01	19 Rigoni Crescent Coffs Harbour New South Wales 2450	Residential	NCA16	<35	<35	75	45	40	35	35	45	65	-	-	-	-	-	-	-																		
NCA16.RES.0104.01	3 Rigoni Crescent Coffs Harbour New South Wales 2450	Residential	NCA16	<35	<35	75	45	40	35	35	45	65	-	-	-	-	-	-	-																		
NCA16.RES.0105.01	81 Pearce Drive Coffs Harbour New South Wales 2450	Residential	NCA16	<35	<35	75	45	40	35	35	45	65	-	-	-	-	-	-	-																		
NCA16.RES.0106.01	12b Walker Close Coffs Harbour New South Wales 2450	Residential	NCA16	<35	<35	75	45	40	35	35	45	65	-	-	-	-	-	-	-																		
NCA16.RES.0107.01	8 Walker Close Coffs Harbour New South Wales 2450	Residential	NCA16	<35	<35	75	45	40	35	35	45	65	-	-	-	-	-	-	-																		
NCA16.RES.0108.01	35 Rigoni Crescent Coffs Harbour New South Wales 2450	Residential	NCA16	<35	35	75	45	40	35	35	45	65	-	-	-	-	-	-	-																		
NCA16.RES.0109.01	10 Walker Close Coffs Harbour New South Wales 2450	Residential	NCA16	<35	<35	75	45	40	35	35	45	65	-	-	-	-	-	-	-																		
NCA16.RES.0110.01	6 Walker Close Coffs Harbour New South Wales 2450	Residential	NCA16	<35	<35	75	45	40	35	35	45	65	-	-	-	-	-	-	-																		
NCA16.RES.0111.01	15 Mussared Close Coffs Harbour New South Wales 2450	Residential	NCA16	<35	36	75	45	40	35	35	45	65	-	-	-	-	-	-	-																		
NCA16.RES.0112.01	7 Mussared Close Coffs Harbour New South Wales 2450	Residential	NCA16	<35	35	75	45	40	35	35	45	65	-	-	-	-	-	-	-																		
NCA16.RES.0115.01	30 Brennan Court Coffs Harbour New South Wales 2450	Residential	NCA16	50	53	75	45	40	35	35	45	65	-	5	10	15	15	8	-																		
NCA16.RES.0117.01	14 Rigoni Crescent Coffs Harbour New South Wales 2450	Residential	NCA16	<35	<35	75	45	40	35	35	45	65	-	-	-	-	-	-	-																		
NCA16.RES.0118.01	20 Rigoni Crescent Coffs Harbour New South Wales 2450	Residential	NCA16	<35	<35	75	45	40	35	35	45	65	-	-	-	-	-	-	-																		
NCA16.RES.0122.01	16 Brennan Court Coffs Harbour New South Wales 2450	Residential	NCA16	<35	<35	75	45	40	35	35	45	65	-	-	-	-	-	-	-																		
NCA16.RES.0125.01	129f Mackays Road Coffs Harbour New South Wales 2450	Residential	NCA16	<35	<35	75	45	40	35	35	45	65	-	-	-	-	-	-	-																		
NCA16.RES.0126.01	10 Brennan Court Coffs Harbour New South Wales 2450	Residential	NCA16	<35	38	75	45	40	35	35	45	65	-	-	-	-	-	-	-																		
NCA16.RES.0127.01	128 Pearce Drive Coffs Harbour New South Wales 2450	Residential	NCA16	39	44	75	45	40	35	35	45	65	-	-	-	4	4	-	-																		
NCA16.RES.0128.01	7 Rigoni Crescent Coffs Harbour New South Wales 2450	Residential	NCA16	<35	<35	75	45	40	35	35	45	65	-	-	-	-	-	-	-																		
NCA16.RES.0129.01	8 Brennan Court Coffs Harbour New South Wales 2450	Residential	NCA16	<35	36	75	45	40	35	35	45	65	-	-	-	-	-	-	-																		
NCA16.RES.0130.01	9 Walker Close Coffs Harbour New South Wales 2450	Residential	NCA16	<35	36	75	45	40	35	35	45	65	-	-	-	-	-	-	-																		
NCA16.RES.0131.01	3 Walker Close Coffs Harbour New South Wales 2450	Residential	NCA16	<35	<35	75	45	40	35	35	45	65	-	-	-	-	-	-	-																		
NCA16.RES.0132.01	10 Rigoni Crescent Coffs Harbour New South Wales 2450	Residential	NCA16	<35	<35	75	45	40	35	35	45	65	-	-	-	-	-	-	-																		
NCA16.RES.0133.01	5 Ewings Close Coffs Harbour New South Wales 2450	Residential	NCA16	<35	<35	75	45	40	35	35	45	65	-	-	-	-	-	-	-																		
NCA16.RES.0135.01	18 Rigoni Crescent Coffs Harbour New South Wales 2450	Residential	NCA16	<35	<35	75	45	40	35	35	45	65	-	-	-	-	-	-	-																		
NCA16.RES.0136.01	68 Coriedale Drive Coffs Harbour New South Wales 2450	Residential	NCA16	39	42	75	45	40	35	35	45	65	-	-	-	4	4	-	-																		
NCA16.RES.0138.01	6 Rigoni Crescent Coffs Harbour New South Wales 2450	Residential	NCA16	<35	<35	75	45	40	35	35	45	65	-	-	-	-	-	-	-																		
NCA16.RES.0139.01	8 Rigoni Crescent Coffs Harbour New South Wales 2450	Residential	NCA16	<35	<35	75	45	40	35	35	45	65	-	-	-	-	-	-	-																		
NCA16.RES.0141.01	2 Rigoni Crescent Coffs Harbour New South Wales 2450	Residential	NCA16	<35	<35	75	45	40	35	35	45	65	-	-	-	-	-	-	-																		
NCA16.RES.0142.01	66 Coriedale Drive Coffs Harbour New South Wales 2450	Residential	NCA16	38	41	75	45	40	35	35	45	65	-	-	-	3	3	-	-																		
NCA16.RES.0143.01	3 Mussared Close Coffs Harbour New South Wales 2450	Residential	NCA16	<35	36	75	45	40	35	35	45	65	-	-	-	-	-	-	-																		
NCA16.RES.0144.01	132 Pearce Drive Coffs Harbour New South Wales 2450	Residential	NCA16	37	42	75	45	40	35	35	45	65	-	-	-	2	2	-	-																		
NCA16.RES.0145.01	1 Mussared Close Coffs Harbour New South Wales 2450	Residential	NCA16	<35	37	75	45	40	35	35	45	65	-	-	-	-	-	-	-																		
NCA16.RES.0146.01	3 Mussared Close Coffs Harbour New South Wales 2450	Residential	NCA16	35	38	75	45	40	35	35	45	65	-	-	-	-	-	-	-																		
NCA16.RES.0147.01	71 Coriedale Drive Coffs Harbour New South Wales 2450	Residential	NCA16	39	41	75	45	40	35	35	45	65	-	-	-	4	4	-	-																		
NCA16.RES.0148.01	7 Brennan Court Coffs Harbour New South Wales 2450	Residential	NCA16	36	39	75	45	40	35	35	45	65	-	-	-	1	1	-	-																		
NCA16.RES.0152.01	5 Cotswold Close Coffs Harbour New South Wales 2450	Residential	NCA16	40	44	75	45	40	35	35	45	65	-	-	-	5	5	-	-																		
NCA16.RES.0153.01	26 Brennan Court Coffs Harbour New South Wales 2450	Residential	NCA16	40	43	75	45	40	35	35	45	65	-	-	-	5	5	-	-																		
NCA16.RES.0154.01	14 Walker Close Coffs Harbour New South Wales 2450	Residential	NCA16	<35	<35	75	45	40	35	35	45	65	-	-	-	-	-	-	-																		
NCA16.RES.0155.01	7 Ewings Close Coffs Harbour New South Wales 2450	Residential	NCA16	<35	<35	75	45	40	35	35	45	65	-	-	-	-	-	-	-																		
NCA16.RES.0157.01	72 Coriedale Drive Coffs Harbour New South Wales 2450	Residential	NCA16	41	43	75	45	40	35	35	45	65	-	-	1	6	6	-	-																		
NCA16.RES.0158.01	3 Cotswold Close Coffs Harbour New South Wales 2450	Residential	NCA16	42	44	75	45	40	35	35	45	65	-	-	2	7	7	-	-																		
NCA16.RES.0159.01	16 Walker Close Coffs Harbour New South Wales 2450	Residential	NCA16	<35	<35	75	45	40	35	35	45	65	-	-	-	-	-	-	-																		
NCA16.RES.0160.01	30 Brennan Court Coffs Harbour New South Wales 2450	Residential	NCA16	47	49	75	45	40	35	35	45	65	-	2	7	12	12	4	-																		
NCA16.RES.0163.01	24 Brennan Court Coffs Harbour New South Wales 2450	Residential	NCA16	<35	37	75	45	40	35	35	45	65	-	-	-	-	-	-	-																		
NCA16.RES.0165.01	129d Mackays Road Coffs Harbour New South Wales 2450	Residential	NCA16	<35	<35	75	45	40	35	35	45	65	-	-	-	-	-	-	-																		
NCA16.RES.0166.01	11 Walker Close Coffs Harbour New South Wales 2450	Residential	NCA16	<35	38	75	45	40	35	35	45	65	-	-	-	-	-	-	-																		
NCA16.RES.0167.01	41 Rigoni Crescent Coffs Harbour New South Wales 2450	Residential	NCA16	54	58	75	45	40	35	35	45	65	-	9	14	19	19	13	-																		
NCA16.RES.0168.01	Sunset Ridge Estate	Residential	NCA16	55	65	75	45	40	35	35	45	65	-	10	15	20	20	20	-																		
NCA16.RES.0169.01	Sunset Ridge Estate	Residential	NCA16	55	61	75	45	40	35	35	45	65	-	10	15	20	20	16	-																		
NCA16.RES.0170.01	Sunset Ridge Estate	Residential	NCA16	50	56	75	45	40	35	35	45	65	-	5	10	15	15	11	-																		
NCA16.RES.0171.01	Sunset Ridge Estate	Residential	NCA16	56	62	75	45	40	35	35	45	65	-	11	16	21	21	17	-																		
NCA16.RES.0172.01	Sunset Ridge Estate	Residential	NCA16	55	61	75	45	40	35	35	45	65	-	10	15	20	20	16	-																		
NCA16.RES.0173.01	Sunset Ridge Estate	Residential	NCA16	54	59	75	45	40	35	35	45	65	-	9	14	19	19	14	-																		
NCA16.RES.0174.01	Sunset Ridge Estate	Residential	NCA16	41	45	75	45	40	35	35	45	65	-	-	1	6	6	-	-																		
NCA16.RES.0175.01	Sunset Ridge Estate	Residential	NCA16	46	51	75	45	40	35	35	45	65	-	1	6	11	11	6	-																		
NCA16.RES.0176.01	Sunset Ridge Estate	Residential	NCA16	44	50	75	45	40	35	35	45	65	-	-	4	9	9	5	-																		
NCA16.RES.0177.01	Sunset Ridge Estate	Residential	NCA16	38	43	75	45	40	35	35	45	65	-	-	-	3	3	-	-																		
NCA16.RES.0178.01	Sunset Ridge Estate	Residential	NCA16	39	43	75	45	40	35	35	45	65	-	-	-	4	4	-	-																		
NCA16.RES.0179.01	Sunset Ridge Estate	Residential	NCA16	39	43	75	45	40	35	35	45	65	-	-	-	4	4	-	-																		
NCA16.RES.0180.01	Sunset Ridge Estate	Residential	NCA16	38	43	75	45	40	35	35	45	65	-	-	-	3	3	-	-																		
NCA16.RES.0181.01	Sunset Ridge Estate	Residential	NCA16	55	60	75	45	40	35	35	45	65	-	10	15	20	20	15	-																		
NCA16.RES.0182.01	Sunset Ridge Estate	Residential	NCA16	56	61	75	45	40	35	35	45	65	-	11	16	21	21	16	-																		
NCA16.RES.0183.01	Sunset Ridge Estate	Residential	NCA16	58	65	75	45	40	35	35	45	65	-	13	18	23	23	20	-																		
NCA16.RES.0184.01	Sunset Ridge Estate	Residential	NCA16	53	57	75	45	40	35	35	45	65	-	8	13	18	18	12	-																		
NCA16.RES.0185.01	Sunset Ridge Estate	Residential	NCA16	51	56	75	45	40	35	35	45	65	-	6	11	16	16	11	-																		
NCA16.RES.0186.01	Sunset Ridge Estate	Residential	NCA16	49	55	75	45	40	35	35	45	65	-	4	9	14	14	10	-																		
NCA16.RES.0187.01	Sunset Ridge Estate	Residential	NCA16	53	58	75	45	40	35	35	45	65	-	8	13	18	18	13	-																		
NCA16.RES.0188.01	Sunset Ridge Estate	Residential	NCA16	59	66	75	45	40	35	35	45	65	-	14	19	24	24	21	1																		
NCA16.RES.0189.01	Sunset Ridge Estate	Residential	NCA16	58	67	75	45	40	35	35	45	65	-	13	18	23	23	22	2																		
NCA16.RES.0190.01	Sunset Ridge Estate	Residential	NCA16	57	67	75	45	40	35	35	45	65	-	12	17	22	22	22	2																		
NCA16.RES.0191.01	Sunset Ridge Estate	Residential	NCA16	59	67	75	45	40	35	35	45	65	-	14	19	24	24	22	2																		
NCA16.RES.0192.01	Sunset Ridge Estate	Residential	NCA16	59	66	75	45	40	35	35	45	65	-	14	19	24	24	21	1																		
NCA16.RES.0193.01	Sunset Ridge Estate	Residential	NCA16	60	67	75	45	40	35	35	45	65	-	15	20	25	25	22	2																		
NCA16.RES.0194.01	Sunset Ridge Estate	Residential	NCA16	61	67	75	45	40	35	35	45	65	-	16	21	26	26	22	2																		
NCA16.RES.0195.01	Sunset Ridge Estate	Residential	NCA16	38	43	75	45	40	35	35	45	65	-	-	-	3	3	-	-																		
NCA16.RES.0196.01	Sunset Ridge Estate	Residential	NCA16	37	42	75	45	40	35	35	45	65	-	-	-	2	2	-	-																		
NCA16.RES.0197.01	Sunset Ridge Estate	Residential	NCA16	37	41	75	45	40	35	35	45	65	-	-	-	2	2	-	-																		
NCA16.RES.0198.01	Sunset Ridge Estate	Residential	NCA16	38	44	75	45	40	35	35	45	65	-	-	-	3	3	-	-																		

Receiver ID	Address	Receiver type	Study area	Predicted construction noise level		Construction Noise Management Levels, dBLAeq 15minute						65 max	Exceedances, dB						65 max	Triggers for additional mitigation																				Sleep disturbance screening criterion	Sleep disturbance >65 max
						Standard Hours		Outside of Standard Hours					Standard Hours		Outside of Standard Hours					All Hours	Standard Hours		Outside of Standard Hours																	
																				Daytime		Daytime			Evening			Night											
				LAeq	LAmax	Highly noise affected	Noise affected (RBL+10 dB)	Noise affected (RBL+5dB)			Sleep Disturbance (Screening RBL+15[2])		Highly noise affected	Noise affected (>RBL+10 dB)	Noise affected (RBL + 5dB)			Sleep Disturbance (Screening RBL+15[2])		Highly noise affected >75 dBA	Noticeable =NML	Clearly audible >NML+10	Moderately intrusive <=NML+20	Highly intrusive >NML+20	Noticeable >NML	Clearly audible >NML+15	Moderately intrusive <=NML+25	Highly intrusive >NML+25	Noticeable >NML	Clearly audible <NML+15	Moderately intrusive <=NML+25	Highly intrusive >NML+25	Noticeable >NML	Clearly audible >NML+13	Moderately intrusive <=NML+25	Highly intrusive >NML+25		
						Day[3]		Day[4]	Evening[5]	Night[6]			Day[3]		Day[4]	Evening[5]	Night[6]																							
NCA16.RES.0199.01	Sunset Ridge Estate	Residential	NCA16	38	43	75	45	40	35	35	45	65	-	-	-	3	3	-	-																			
NCA16.RES.0200.01	Sunset Ridge Estate	Residential	NCA16	39	45	75	45	40	35	35	45	65	-	-	-	4	4	-	-																			
NCA16.RES.0201.01	Sunset Ridge Estate	Residential	NCA16	38	43	75	45	40	35	35	45	65	-	-	-	3	3	-	-																			
NCA16.RES.0202.01	Sunset Ridge Estate	Residential	NCA16	38	44	75	45	40	35	35	45	65	-	-	-	3	3	-	-																			
NCA16.RES.0203.01	Sunset Ridge Estate	Residential	NCA16	37	43	75	45	40	35	35	45	65	-	-	-	2	2	-	-																			
NCA16.RES.0204.01	Sunset Ridge Estate	Residential	NCA16	39	43	75	45	40	35	35	45	65	-	-	-	4	4	-	-																			
NCA16.RES.0205.01	Sunset Ridge Estate	Residential	NCA16	38	44	75	45	40	35	35	45	65	-	-	-	3	3	-	-																			
NCA16.RES.0206.01	Sunset Ridge Estate	Residential	NCA16	37	41	75	45	40	35	35	45	65	-	-	-	2	2	-	-																			
NCA16.RES.0207.01	Sunset Ridge Estate	Residential	NCA16	38	43	75	45	40	35	35	45	65	-	-	-	3	3	-	-																			
NCA16.RES.0208.01	Sunset Ridge Estate	Residential	NCA16	37	43	75	45	40	35	35	45	65	-	-	-	2	2	-	-																			
NCA16.RES.0209.01	Sunset Ridge Estate	Residential	NCA16	46	52	75	45	40	35	35	45	65	-	1	6	11	11	7	-																			
NCA16.RES.0210.01	Sunset Ridge Estate	Residential	NCA16	54	62	75	45	40	35	35	45	65	-	9	14	19	19	17	-																			
NCA16.RES.0211.01	Sunset Ridge Estate	Residential	NCA16	58	63	75	45	40	35	35	45	65	-	13	18	23	23	18	-																			
NCA16.RES.0212.01	Sunset Ridge Estate	Residential	NCA16	54	59	75	45	40	35	35	45	65	-	9	14	19	19	14	-																			
NCA16.RES.0213.01	Sunset Ridge Estate	Residential	NCA16	44	50	75	45	40	35	35	45	65	-	-	4	9	9	5	-																			
NCA16.RES.0214.01	Sunset Ridge Estate	Residential	NCA16	45	51	75	45	40	35	35	45	65	-	-	5	10	10	6	-																			
NCA16.RES.0215.01	Sunset Ridge Estate	Residential	NCA16	46	51	75	45	40	35	35	45	65	-	1	6	11	11	6	-																			
NCA16.RES.0216.01	Sunset Ridge Estate	Residential	NCA16	40	42	75	45	40	35	35	45	65	-	-	-	5	5	-	-																			
NCA16.RES.0217.01	Sunset Ridge Estate	Residential	NCA16	44	48	75	45	40	35	35	45	65	-	-	4	9	9	3	-																			
NCA16.RES.0218.01	Sunset Ridge Estate	Residential	NCA16	42	46	75	45	40	35	35	45	65	-	-	2	7	7	1	-																			
NCA16.RES.0219.01	Sunset Ridge Estate	Residential	NCA16	39	43	75	45	40	35	35	45	65	-	-	-	4	4	-	-																			
NCA16.RES.0220.01	Sunset Ridge Estate	Residential	NCA16	41	45	75	45	40	35	35	45	65	-	-	1	6	6	-	-																			
NCA16.RES.0221.01	Sunset Ridge Estate	Residential	NCA16	39	44	75	45	40	35	35	45	65	-	-	-	4	4	-	-																			
NCA16.RES.0222.01	Sunset Ridge Estate	Residential	NCA16	51	56	75	45	40	35	35	45	65	-	6	11	16	16	11	-																			
NCA17.RES.0004.01	133a Mackays Road Coffs Harbour New South Wales 2450	Residential	NCA17	49	51	75	45	40	35	35	45	65	-	4	9	14	14	6	-																			
NCA17.RES.0006.01	266 Shephards Lane Coffs Harbour New South Wales 2450	Residential	NCA17	43	44	75	45	40	35	35	45	65	-	-	3	8	8	-	-																			
NCA17.RES.0007.01	260a Shephards Lane Coffs Harbour New South Wales 2450	Residential	NCA17	46	50	75	45	40	35	35	45	65	-	1	6	11	11	5	-																			
NCA18.COM.0098.01	95 Vera Dr, Coffs Harbour NSW 2450	Commercial	NCA18	<35	<35	-	70	70	-	-	-	-	-	-	-	-	-	-	-																			
NCA18.RES.0001.01	18 Sandra Close Coffs Harbour New South Wales 2450	Residential	NCA18	<35	<35	75	45	40	36	35	45	65	-	-	-	-	-	-	-																			
NCA18.RES.0002.01	34 Oneill Street Coffs Harbour New South Wales 2450	Residential	NCA18	<35	<35	75	45	40	36	35	45	65	-	-	-	-	-	-	-																			
NCA18.RES.0003.01	15 Oneill Street Coffs Harbour New South Wales 2450	Residential	NCA18	<35	<35	75	45	40	36	35	45	65	-	-	-	-	-	-	-																			
NCA18.RES.0004.01	16 Sandra Close Coffs Harbour New South Wales 2450	Residential	NCA18	<35	<35	75	45	40	36	35	45	65	-	-	-	-	-	-	-																			
NCA18.RES.0005.01	5 Jensen Close Coffs Harbour New South Wales 2450	Residential	NCA18	<35	<35	75	45	40	36	35	45	65	-	-	-	-	-	-	-																			
NCA18.RES.0006.01	6 Jensen Close Coffs Harbour New South Wales 2450	Residential	NCA18	35	38	75	45	40	36	35	45	65	-	-	-	-	-	-	-																			
NCA18.RES.0007.01	8 Jensen Close Coffs Harbour New South Wales 2450	Residential	NCA18	37	40	75	45	40	36	35	45	65	-	-	-	1	2	-	-																			
NCA18.RES.0008.01	25 Oneill Street Coffs Harbour New South Wales 2450	Residential	NCA18	<35	<35	75	45	40	36	35	45	65	-	-	-	-	-	-	-																			
NCA18.RES.0009.01	24 Oneill Street Coffs Harbour New South Wales 2450	Residential	NCA18	<35	<35	75	45	40	36	35	45	65	-	-	-	-	-	-	-																			
NCA18.RES.0010.01	19 Oneill Street Coffs Harbour New South Wales 2450	Residential	NCA18	<35	<35	75	45	40	36	35	45	65	-	-	-	-	-	-	-																			
NCA18.RES.0011.01	32 Oneill Street Coffs Harbour New South Wales 2450	Residential	NCA18	<35	<35	75	45	40	36	35	45	65	-	-	-	-	-	-	-																			
NCA18.RES.0012.01	17 Oneill Street Coffs Harbour New South Wales 2450	Residential	NCA18	<35	<35	75	45	40	36	35	45	65	-	-	-	-	-	-	-																			
NCA18.RES.0013.01	23 Oneill Street Coffs Harbour New South Wales 2450	Residential	NCA18	<35	<35	75	45	40	36	35	45	65	-	-	-	-	-	-	-																			
NCA18.RES.0014.01	22 Oneill Street Coffs Harbour New South Wales 2450	Residential	NCA18	<35	35	75	45	40	36	35	45	65	-	-	-	-	-	-	-																			
NCA18.RES.0016.01	35 Sandra Close Coffs Harbour New South Wales 2450	Residential	NCA18	<35	<35	75	45	40	36	35	45	65	-	-	-	-	-	-	-																			
NCA18.RES.0017.01	27 Oneill Street Coffs Harbour New South Wales 2450	Residential	NCA18	<35	<35	75	45	40	36	35	45	65	-	-	-	-	-	-	-																			
NCA18.RES.0018.01	9 Jensen Close Coffs Harbour New South Wales 2450	Residential	NCA18	<35	<35	75	45	40	36	35	45	65	-	-	-	-	-	-	-																			
NCA18.RES.0019.01	8 Sandra Close Coffs Harbour New South Wales 2450	Residential	NCA18	<35	<35	75	45	40	36	35	45	65	-	-	-	-	-	-	-																			
NCA18.RES.0020.01	24 Sandra Close Coffs Harbour New South Wales 2450	Residential	NCA18	<35	<35	75	45	40	36	35	45	65	-	-	-	-	-	-	-																			
NCA18.RES.0021.01	10 Narani Close Coffs Harbour New South Wales 2450	Residential	NCA18	<35	<35	75	45	40	36	35	45	65	-	-	-	-	-	-	-																			
NCA18.RES.0023.01	29 Gatelys Road Coffs Harbour New South Wales 2450	Residential	NCA18	48	48	75	45	40	36	35	45	65	-	3	8	12	13	3	-																			
NCA18.RES.0024.01	2 Jensen Close Coffs Harbour New South Wales 2450	Residential	NCA18	<35	<35	75	45	40	36	35	45	65	-	-	-	-	-	-	-																			
NCA18.RES.0024?.01	26 Hull Close Coffs Harbour New South Wales 2450	Residential	NCA18	<35	<35	75	45	40	36	35	45	65	-	-	-	-	-	-	-																			
NCA18.RES.0024?.02	65 Vera Drive Coffs Harbour New South Wales 2450	Residential	NCA18	<35	<35	75	45	40	36	35	45	65	-	-	-	-	-	-	-																			
NCA18.RES.0025.01	11 Jensen Close Coffs Harbour New South Wales 2450	Residential	NCA18	<35	<35	75	45	40	36	35	45	65	-	-	-	-	-	-	-																			
NCA18.RES.0026.01	7 Jensen Close Coffs Harbour New South Wales 2450	Residential	NCA18	<35	<35	75	45	40	36	35	45	65	-	-	-	-	-	-	-																			
NCA18.RES.0027.01	21 Oneill Street Coffs Harbour New South Wales 2450	Residential	NCA18	<35	<35	75	45	40	36	35	45	65	-	-	-	-	-	-	-																			
NCA18.RES.0029.01	129a Mackays Road Coffs Harbour New South Wales 2450	Residential	NCA18	<35	<35	75	45	40	36	35	45	65	-	-	-	-	-	-	-																			
NCA18.RES.0030.01	29 Oneill Street Coffs Harbour New South Wales 2450	Residential	NCA18	<35	<35	75	45	40	36	35	45	65	-	-	-	-	-	-	-																			
NCA18.RES.0031.01	129a Mackays Road Coffs Harbour New South Wales 2450	Residential	NCA18	<35	<35	75	45	40	36	35	45	65	-	-	-	-	-	-	-																			
NCA18.RES.0032.01	13 Sandra Close Coffs Harbour New South Wales 2450	Residential	NCA18	<35	36	75	45	40	36	35	45	65	-	-	-	-	-	-	-																			
NCA18.RES.0033.01	15 Sandra Close Coffs Harbour New South Wales 2450	Residential	NCA18	35	37	75	45	40	36	35	45	65	-	-	-	-	-	-	-																			
NCA18.RES.0034.01	10a Jensen Close Coffs Harbour New South Wales 2450	Residential	NCA18	38	41	75	45	40	36	35	45	65	-	-	-	2	3	-	-																			
NCA18.RES.0035.01	6 Sandra Close Coffs Harbour New South Wales 2450	Residential	NCA18	<35	<35	75	45	40	36	35	45	65	-	-	-	-	-	-	-																			
NCA18.RES.0037.01	19 Sandra Close Coffs Harbour New South Wales 2450	Residential	NCA18	35	37	75	45	40	36	35	45	65	-	-	-	-	-	-	-																			
NCA18.RES.0038.01	17 Sandra Close Coffs Harbour New South Wales 2450	Residential	NCA18	35	37	75	45	40	36	35	45	65	-	-	-	-	-	-	-																			
NCA18.RES.0039.01	10b Jensen Close Coffs Harbour New South Wales 2450	Residential	NCA18	37	39	75	45	40	36	35	45	65	-	-	-	1	2	-	-																			
NCA18.RES.0040.01	16 Sandra Close Coffs Harbour New South Wales 2450	Residential	NCA18	<35	<35	75	45	40	36	35	45	65	-	-	-	-	-	-	-																			
NCA18.RES.0041.01	8 Bicknell Drive Coffs Harbour New South Wales 2450	Residential	NCA18	35	36	75	45	40	36	35	45	65	-	-	-	-	-	-	-																			
NCA18.RES.0042.01	4 Bicknell Drive Coffs Harbour New South Wales 2450	Residential	NCA18	39	41	75	45	40	36	35	45	65	-	-	-	3	4	-	-																			
NCA18.RES.0043.01	6 Bicknell Drive Coffs Harbour New South Wales 2450	Residential	NCA18	38	40	75	45	40	36	35	45	65	-	-	-	2	3	-	-																			
NCA18.RES.0044.01	12 Jensen Close Coffs Harbour New South Wales 2450	Residential	NCA18	<35	<35	75	45	40	36	35	45	65	-	-	-	-	-	-	-																			
NCA18.RES.0045.01	74 Mackays Road Coffs Harbour New South Wales 2450	Residential	NCA18	39	42	75	45	40	36	35	45	65	-	-	-	3	4	-	-																			
NCA18.RES.0046.01	4 Jensen Close Coffs Harbour New South Wales 2450	Residential	NCA18	<35	<35	75	45	40	36	35	45	65	-	-	-	-	-	-	-																			
NCA18.RES.0047.01	36 Oneill Street Coffs Harbour New South Wales 2450	Residential	NCA18	<35	<35	75	45	40	36	35	45	65	-	-	-	-	-	-	-																			
NCA18.RES.0048.01	2 Sandra Close Coffs Harbour New South Wales 2450	Residential	NCA18	<35	<35	75	45	40	36	35	45	65	-	-	-	-	-	-	-																			
NCA18.RES.0049.01	31 Abel Tasman Drive Coffs Harbour New South Wales 2450	Residential	NCA18	36	37	75	45	40	36	35	45	65	-	-	-	1	2	-	-																			
NCA18.RES.0050.01	26 Oneill Street Coffs Harbour New South Wales 2450	Residential	NCA18	<35	<35	75	45	40	36	35	45	65	-	-	-	-	-	-	-																			
NCA18.RES.0052.01	9 Sandra Close Coffs Harbour New South Wales 2450	Residential	NCA18	<35	<35	75	45	40	36	35	45	65	-	-	-	-	-	-	-																			
NCA18.RES.0053.01	27 Oneill Street Coffs Harbour New South Wales 2450	Residential	NCA18	<35	<35	75	45	40	36	35	45	65	-	-	-	-	-	-	-																			
NCA18.RES.0054.01	91a Gatelys Road Coffs Harbour New South Wales 2450	Residential	NCA18	<35	<35	75	45	40	36	35	45	65	-	-	-	-	-	-	-																			
NCA18.RES.0055.01	25 Abel Tasman Drive Coffs Harbour New South Wales 2450	Residential	NCA18	36	36	75	45	40	36	35	45	65	-	-	-	1	-	-	-																			
NCA18.RES.0056.01	21 Sandra Close Coffs Harbour New South Wales 2450	Residential	NCA18	35	37	75	45	40	36	35	45	65	-	-	-	-	-	-	-																			
NCA18.RES.0057.01	23 Sandra Close Coffs Harbour New South Wales 2450	Residential	NCA18	<35	37	75	45	40	36	35	45	65	-	-	-	-	-	-	-																			
NCA18.RES.0058.01	32 Abel Tasman Drive Coffs Harbour New South Wales 2450	Residential	NCA18	35	36	75	45	40	36	35	45	65	-	-	-	-	-	-	-																			
NCA18.RES.0059.01	4 Sandra Close Coffs Harbour New South Wales 2450	Residential	NCA18	<35	<35	75	45	40	36	35	45	65	-	-	-	-	-	-	-																			
NCA18.RES.0060.01	27 Abel Tasman Drive Coffs Harbour New South Wales 2450	Residential	NCA18	36	37	75	45	40	36	35	45	65	-	-	-	1	-	-	-																			
NCA18.RES.0061.01	29 Abel Tasman Drive Coffs Harbour New South Wales 2450	Residential	NCA18	36	37	75	45	40	36	35	45	65	-	-	-	1	-	-	-																			
NCA18.RES.0062.01	17 Abel Tasman Drive Coffs Harbour New South Wales 2450	Residential	NCA18	35	36	75	45	40	36	35	45	65	-	-	-	-	-	-	-																			
NCA18.RES.0063.01	10 Sandra Close Coffs Harbour New South Wales 2450	Residential	NCA18	<35	<35	75	45	40	36	35	45	65	-	-	-	-	-	-	-																			
NCA18.RES.0064.01	1 Jensen Close Coffs Harbour New South Wales 2450	Residential	NCA18	<35	<35	75	45	40	36	35	45	65	-	-	-	-	-	-	-																			
NCA18.RES.0065.01	42 Apollo Drive Coffs Harbour New South Wales 2450	Residential	NCA18	<35	35	75	45	40	36	35	45	65	-	-	-	-	-	-	-																			
NCA18.RES.0066.01	13 Abel Tasman Drive Coffs Harbour New South Wales 2450	Residential	NCA18	<35	35	75	45	40	36	35	45	65	-	-	-	-	-	-	-																			
NCA18.RES.0068.01	36 Apollo Drive Coffs Harbour New South Wales 2450	Residential	NCA18	<35	<35	75	45	40	36	35	45	65	-	-	-	-	-	-	-																			
NCA18.RES.0069.01	38 Apollo Drive Coffs Harbour New South Wales 2450	Residential	NCA18	35	36	75	45	40	36	35	45	65	-	-	-	-	-	-	-																			
NCA18.RES.0070.01	33 Sandra Close Coffs Harbour New South Wales 2450	Residential	NCA18	<35	<35	75	45	40	36	35	45	65	-	-	-	-	-	-	-																			
NCA18.RES.0071.01	47 Apollo Drive Coffs Harbour New South Wales 2450	Residential	NCA18	<35	35	75	45	40	36	35	45	65	-	-	-	-	-	-	-																			
NCA18.RES.0072.01	40 Apollo Drive Coffs Harbour New South Wales 2450	Residential	NCA18	35	36	75	45	40	36	35	45	65	-	-	-	-	-	-	-																			
NCA18.RES.0073.01	17 Abel Tasman Drive Coffs Harbour New South Wales 2450	Residential	NCA18	37	38	75	45	40	36	35	45	65	-	-	-	1	2	-	-																			
NCA18.RES.0075.01	131 Mackays Road Coffs Harbour New South Wales 2450	Residential	NCA18	44	47	75	45	40	36	35	45	65	-	-	-	4	8	9	2	-																			
NCA18.RES.0077.01	24 Abel Tasman Drive Coffs Harbour New South Wales 2450	Residential	NCA18	36	38	75	45	40	36	35	45	65	-	-	-	-	1	-	-																			
NCA18.RES.0078.01	22 Abel Tasman Drive Coffs Harbour New South Wales 2450	Residential	NCA18	36	39	75	45	40	36	35	45	65	-	-	-	-	1	-	-																			
NCA18.RES.0079.01	21a Oneill Street Coffs Harbour New South Wales 2450	Residential	NCA18	<35	<35	75	45	40	36	35	45	65	-	-	-	-	-	-	-																			
NCA18.RES.0080.01	15 Abel Tasman Drive Coffs Harbour New South Wales 2450	Residential	NCA18	35	37	75	45	40	36	35	45	65	-	-	-	-	-	-	-																			
NCA18.RES.0081.01	20 Abel Tasman Drive Coffs Harbour New South Wales 2450	Residential	NCA18	35	38	75	45	40	36	35	45	65	-	-	-	-	-	-	-																			
NCA18.RES.0082.01	18 Abel Tasman Drive Coffs Harbour New South Wales 2450	Residential	NCA18	<35	37	75	45	40	36	35	45	65	-	-	-	-	-	-	-																			
NCA18.RES.0085.01	26 Abel Tasman Drive Coffs Harbour New South Wales 2450	Residential	NCA18	36	38	75	45	40	36	35	45	65	-	-	-	-	1	-	-																			
NCA18.RES.0087.01	11 Abel Tasman Drive Coffs Harbour New South Wales 2450	Residential	NCA18	<35	<35	75	45	40	36	35	45	65	-	-	-	-	-	-	-																			
NCA18.RES.0088.01	21 Abel Tasman Drive Coffs Harbour New South Wales 2450	Residential	NCA18	35	36	75	45	40	36	35	45	65	-	-	-	-	-	-	-																			
NCA18.RES.0089.01	19a Abel Tasman Drive Coffs Harbour New South Wales 2450	Residential	NCA18	35	36	75	45	40	36	35	45	65	-	-	-	-	-	-	-																			
NCA18.RES.0091.01	23 Abel Tasman Drive Coffs Harbour New South Wales 2450	Residential	NCA18	35	36	75	45	40	36	35	45	65	-	-	-	-	-	-	-																			
NCA18.RES.0093.01	30 Abel Tasman Drive Coffs Harbour New South Wales 2450	Residential	NCA18	<35	36	75	45	40	36	35	45	65	-	-	-	-	-	-	-																			
NCA18.RES.0094.01	28 Abel Tasman Drive Coffs Harbour New South Wales 2450	Residential	NCA18	35	37	75	45	40	36	35	45	65	-	-	-	-	-	-	-																			
NCA18.RES.0095.01	45 Apollo Drive Coffs Harbour New South Wales 2450	Residential	NCA18	<35	35	75	45	40	36	35	45	65	-	-	-	-	-	-	-																			
NCA18.RES.0096.01	10d Jensen Close Coffs Harbour New South Wales 2450	Residential	NCA18	<35	<35	75	45	40	36	35	45	65	-	-	-	-	-	-	-																			
NCA18.RES.0097.01	72 Vera Drive Coffs Harbour New South Wales 2450	Residential	NCA18	<35	<35	75	45	40	36	35	45	65	-	-	-	-	-	-	-																			

Receiver ID	Address	Receiver type	Study area	Predicted construction noise level		Construction Noise Management Levels, dBLAeq 15minute						65 max	Exceedances, dB						65 max	Triggers for additional mitigation																				Sleep disturbance screening criterion	Sleep disturbance >65 max
				LAeq	LAmax	Standard Hours		Outside of Standard Hours			Sleep Disturbance (Screening RBL+15[2])		Standard Hours		Outside of Standard Hours			Sleep Disturbance (Screening RBL+15[2])		All Hours	Standard Hours				Outside of Standard Hours															
						Highly noise affected	Noise affected (RBL+10 dB)	Noise affected (RBL+5dB)					Highly noise affected	Noise affected (>RBL+10 dB)	Noise affected (RBL + 5dB)						Daytime				Daytime			Evening			Night								
						Day[3]	Day[3]	Day[4]	Evening[5]	Night[6]			Day[3]	Day[3]	Day[4]	Evening[5]	Night[6]			Highly noise affected >75 dBA	Noticeable =<NML	Clearly audible >NML+10	Moderately intrusive <=NML+20	Highly intrusive >NML+20	Noticeable <NML	Clearly audible >NML+15	Moderately intrusive <=NML+25	Highly intrusive >NML+25	Noticeable <NML	Clearly audible >NML+15	Moderately intrusive <=NML+25	Highly intrusive >NML+25	Noticeable <NML	Clearly audible >NML+15	Moderately intrusive <=NML+25	Highly intrusive >NML+25		
NCA18.RES.0099.01	14 Jensen Close Coffs Harbour New South Wales 2450	Residential	NCA18	<35	<35	75	45	40	36	35	45	65	-	-	-	-	-	-	-																		
NCA18.RES.0100.01	15 Jensen Close Coffs Harbour New South Wales 2450	Residential	NCA18	<35	<35	75	45	40	36	35	45	65	-	-	-	-	-	-	-																		
NCA18.RES.0102.01	35 Apollo Drive Coffs Harbour New South Wales 2450	Residential	NCA18	<35	<35	75	45	40	36	35	45	65	-	-	-	-	-	-	-																		
NCA18.RES.0103.01	29 Sandra Close Coffs Harbour New South Wales 2450	Residential	NCA18	<35	<35	75	45	40	36	35	45	65	-	-	-	-	-	-	-																		
NCA18.RES.0105.01	26 Sandra Close Coffs Harbour New South Wales 2450	Residential	NCA18	<35	<35	75	45	40	36	35	45	65	-	-	-	-	-	-	-																		
NCA18.RES.0106.01	19 Abel Tasman Drive Coffs Harbour New South Wales 2450	Residential	NCA18	37	38	75	45	40	36	35	45	65	-	-	-	1	2	-	-																		
NCA18.RES.0108.01	87 Vera Drive Coffs Harbour New South Wales 2450	Residential	NCA18	<35	<35	75	45	40	36	35	45	65	-	-	-	-	-	-	-																		
NCA18.RES.0109.01	43 Apollo Drive Coffs Harbour New South Wales 2450	Residential	NCA18	<35	35	75	45	40	36	35	45	65	-	-	-	-	-	-	-																		
NCA18.RES.0110.01	27 Sandra Close Coffs Harbour New South Wales 2450	Residential	NCA18	<35	<35	75	45	40	36	35	45	65	-	-	-	-	-	-	-																		
NCA18.RES.0113.01	85 Vera Drive Coffs Harbour New South Wales 2450	Residential	NCA18	<35	<35	75	45	40	36	35	45	65	-	-	-	-	-	-	-																		
NCA18.RES.0114.01	41 Apollo Drive Coffs Harbour New South Wales 2450	Residential	NCA18	<35	35	75	45	40	36	35	45	65	-	-	-	-	-	-	-																		
NCA18.RES.0115.01	39 Apollo Drive Coffs Harbour New South Wales 2450	Residential	NCA18	<35	35	75	45	40	36	35	45	65	-	-	-	-	-	-	-																		
NCA18.RES.0116.01	81 Vera Drive Coffs Harbour New South Wales 2450	Residential	NCA18	<35	<35	75	45	40	36	35	45	65	-	-	-	-	-	-	-																		
NCA18.RES.0117.01	89 Vera Drive Coffs Harbour New South Wales 2450	Residential	NCA18	<35	<35	75	45	40	36	35	45	65	-	-	-	-	-	-	-																		
NCA18.RES.0118.01	83 Vera Drive Coffs Harbour New South Wales 2450	Residential	NCA18	<35	<35	75	45	40	36	35	45	65	-	-	-	-	-	-	-																		
NCA18.RES.0119.01	71 Vera Drive Coffs Harbour New South Wales 2450	Residential	NCA18	<35	<35	75	45	40	36	35	45	65	-	-	-	-	-	-	-																		
NCA18.RES.0120.01	37 Apollo Drive Coffs Harbour New South Wales 2450	Residential	NCA18	<35	<35	75	45	40	36	35	45	65	-	-	-	-	-	-	-																		
NCA18.RES.0121.01	93 Vera Drive Coffs Harbour New South Wales 2450	Residential	NCA18	<35	<35	75	45	40	36	35	45	65	-	-	-	-	-	-	-																		
NCA18.RES.0122.01	91 Vera Drive Coffs Harbour New South Wales 2450	Residential	NCA18	<35	<35	75	45	40	36	35	45	65	-	-	-	-	-	-	-																		
NCA18.RES.0123.01	22 Hull Close Coffs Harbour New South Wales 2450	Residential	NCA18	<35	<35	75	45	40	36	35	45	65	-	-	-	-	-	-	-																		
NCA18.RES.0124.01	20 Hull Close Coffs Harbour New South Wales 2450	Residential	NCA18	<35	<35	75	45	40	36	35	45	65	-	-	-	-	-	-	-																		
NCA18.RES.0125.01	18 Hull Close Coffs Harbour New South Wales 2450	Residential	NCA18	<35	<35	75	45	40	36	35	45	65	-	-	-	-	-	-	-																		
NCA18.RES.0126.01	24 Hull Close Coffs Harbour New South Wales 2450	Residential	NCA18	<35	<35	75	45	40	36	35	45	65	-	-	-	-	-	-	-																		
NCA18.RES.0127.01	69 Mackays Road Coffs Harbour New South Wales 2450	Residential	NCA18	<35	<35	75	45	40	36	35	45	65	-	-	-	-	-	-	-																		
NCA18.RES.0128.01	33a Mackays Road Coffs Harbour New South Wales 2450	Residential	NCA18	<35	37	75	45	40	36	35	45	65	-	-	-	-	-	-	-																		
NCA18.RES.0129.01	33a Mackays Road Coffs Harbour New South Wales 2450	Residential	NCA18	<35	36	75	45	40	36	35	45	65	-	-	-	-	-	-	-																		
NCA18.RES.0130.01	133b Mackays Road Coffs Harbour New South Wales 2450	Residential	NCA18	49	54	75	45	40	36	35	45	65	-	4	9	13	14	9	-																		
NCA18.RES.0131.01	79a Vera Drive Coffs Harbour New South Wales 2450	Residential	NCA18	<35	<35	75	45	40	36	35	45	65	-	-	-	-	-	-	-																		
NCA18.RES.0133.01	77 Vera Drive Coffs Harbour New South Wales 2450	Residential	NCA18	<35	<35	75	45	40	36	35	45	65	-	-	-	-	-	-	-																		
NCA18.RES.0134.01	75 Vera Drive Coffs Harbour New South Wales 2450	Residential	NCA18	<35	<35	75	45	40	36	35	45	65	-	-	-	-	-	-	-																		
NCA18.RES.0135.01	33a Mackays Road Coffs Harbour New South Wales 2450	Residential	NCA18	<35	<35	75	45	40	36	35	45	65	-	-	-	-	-	-	-																		
NCA18.RES.0136.01	16 Hull Close Coffs Harbour New South Wales 2450	Residential	NCA18	<35	<35	75	45	40	36	35	45	65	-	-	-	-	-	-	-																		
NCA18.RES.0137.01	135 Mackays Road Coffs Harbour New South Wales 2450	Residential	NCA18	38	39	75	45	40	36	35	45	65	-	-	-	2	3	-	-																		
NCA18.RES.0138.01	70a Vera Drive Coffs Harbour New South Wales 2450	Residential	NCA18	<35	<35	75	45	40	36	35	45	65	-	-	-	-	-	-	-																		
NCA18.RES.0139.01	3 Best Close Coffs Harbour New South Wales 2450	Residential	NCA18	40	42	75	45	40	36	35	45	65	-	-	-	4	5	-	-																		
NCA18.RES.0140.01	58 Gatelys Road Coffs Harbour New South Wales 2450	Residential	NCA18	42	47	75	45	40	36	35	45	65	-	-	2	6	7	2	-																		
NCA18.RES.0141.01	15 Lloyd Close Coffs Harbour New South Wales 2450	Residential	NCA18	<35	<35	75	45	40	36	35	45	65	-	-	-	-	-	-	-																		
NCA18.RES.0142.01	9 Perry Drive Coffs Harbour New South Wales 2450	Residential	NCA18	<35	35	75	45	40	36	35	45	65	-	-	-	-	-	-	-																		
NCA18.RES.0143.01	2 Perry Drive Coffs Harbour New South Wales 2450	Residential	NCA18	<35	<35	75	45	40	36	35	45	65	-	-	-	-	-	-	-																		
NCA18.RES.0145.01	13 Perry Drive Coffs Harbour New South Wales 2450	Residential	NCA18	<35	<35	75	45	40	36	35	45	65	-	-	-	-	-	-	-																		
NCA18.RES.0146.01	33a Mackays Road Coffs Harbour New South Wales 2450	Residential	NCA18	<35	37	75	45	40	36	35	45	65	-	-	-	-	-	-	-																		
NCA18.RES.0147.01	19 Lloyd Close Coffs Harbour New South Wales 2450	Residential	NCA18	<35	<35	75	45	40	36	35	45	65	-	-	-	-	-	-	-																		
NCA18.RES.0148.01	62 Mackays Road Coffs Harbour New South Wales 2450	Residential	NCA18	40	41	75	45	40	36	35	45	65	-	-	-	4	5	-	-																		
NCA18.RES.0149.01	35 Mackays Road Coffs Harbour New South Wales 2450	Residential	NCA18	<35	<35	75	45	40	36	35	45	65	-	-	-	-	-	-	-																		
NCA18.RES.0150.01	15 Perry Drive Coffs Harbour New South Wales 2450	Residential	NCA18	38	39	75	45	40	36	35	45	65	-	-	-	2	3	-	-																		
NCA18.RES.0151.01	33a Mackays Road Coffs Harbour New South Wales 2450	Residential	NCA18	<35	38	75	45	40	36	35	45	65	-	-	-	-	-	-	-																		
NCA18.RES.0152.01	69 Mackays Road Coffs Harbour New South Wales 2450	Residential	NCA18	<35	38	75	45	40	36	35	45	65	-	-	-	-	-	-	-																		
NCA18.RES.0153.01	17 Lloyd Close Coffs Harbour New South Wales 2450	Residential	NCA18	<35	<35	75	45	40	36	35	45	65	-	-	-	-	-	-	-																		
NCA18.RES.0154.01	133-133a Mackays Road Coffs Harbour New South Wales 2450	Residential	NCA18	53	53	75	45	40	36	35	45	65	-	8	13	17	18	8	-																		
NCA18.RES.0155.01	66 Vera Drive Coffs Harbour New South Wales 2450	Residential	NCA18	<35	<35	75	45	40	36	35	45	65	-	-	-	-	-	-	-																		
NCA18.RES.0156.01	91a Gatelys Road Coffs Harbour New South Wales 2450	Residential	NCA18	<35	<35	75	45	40	36	35	45	65	-	-	-	-	-	-	-																		
NCA18.RES.0158.01	131 Mackays Road Coffs Harbour New South Wales 2450	Residential	NCA18	<35	36	75	45	40	36	35	45	65	-	-	-	-	-	-	-																		
NCA18.RES.0159.01	39 Gatelys Road Coffs Harbour New South Wales 2450	Residential	NCA18	45	46	75	45	40	36	35	45	65	-	-	5	9	10	1	-																		
NCA18.RES.0160.01	68 Vera Drive Coffs Harbour New South Wales 2450	Residential	NCA18	<35	<35	75	45	40	36	35	45	65	-	-	-	-	-	-	-																		
NCA18.RES.0161.01	23 Abel Tasman Drive Coffs Harbour New South Wales 2450	Residential	NCA18	36	36	75	45	40	36	35	45	65	-	-	-	-	1	-	-																		
NCA18.RES.0162.01	13 Lloyd Close Coffs Harbour New South Wales 2450	Residential	NCA18	<35	<35	75	45	40	36	35	45	65	-	-	-	-	-	-	-																		
NCA18.RES.0163.01	52 Vera Drive Coffs Harbour New South Wales 2450	Residential	NCA18	<35	<35	75	45	40	36	35	45	65	-	-	-	-	-	-	-																		
NCA18.RES.0164.01	54 Vera Drive Coffs Harbour New South Wales 2450	Residential	NCA18	<35	<35	75	45	40	36	35	45	65	-	-	-	-	-	-	-																		
NCA18.RES.0165.01	62 Vera Drive Coffs Harbour New South Wales 2450	Residential	NCA18	<35	<35	75	45	40	36	35	45	65	-	-	-	-	-	-	-																		
NCA18.RES.0166.01	67a Vera Drive Coffs Harbour New South Wales 2450	Residential	NCA18	<35	<35	75	45	40	36	35	45	65	-	-	-	-	-	-	-																		
NCA18.RES.0167.01	64 Vera Drive Coffs Harbour New South Wales 2450	Residential	NCA18	<35	<35	75	45	40	36	35	45	65	-	-	-	-	-	-	-																		
NCA18.RES.0169.01	7 Bicknell Drive Coffs Harbour New South Wales 2450	Residential	NCA18	35	36	75	45	40	36	35	45	65	-	-	-	-	-	-	-																		
NCA18.RES.0170.01	9 Bicknell Drive Coffs Harbour New South Wales 2450	Residential	NCA18	39	41	75	45	40	36	35	45	65	-	-	-	3	4	-	-																		
NCA18.RES.0171.01	11 Bicknell Drive Coffs Harbour New South Wales 2450	Residential	NCA18	36	37	75	45	40	36	35	45	65	-	-	-	-	1	-	-																		
NCA18.RES.0172.01	68 Mackays Road Coffs Harbour New South Wales 2450	Residential	NCA18	35	38	75	45	40	36	35	45	65	-	-	-	-	-	-	-																		
NCA18.RES.0173.01	70 Vera Drive Coffs Harbour New South Wales 2450	Residential	NCA18	<35	<35	75	45	40	36	35	45	65	-	-	-	-	-	-	-																		
NCA18.RES.0174.01	77 Vera Drive Coffs Harbour New South Wales 2450	Residential	NCA18	<35	<35	75	45	40	36	35	45	65	-	-	-	-	-	-	-																		
NCA18.RES.0175.01	73 Vera Drive Coffs Harbour New South Wales 2450	Residential	NCA18	<35	<35	75	45	40	36	35	45	65	-	-	-	-	-	-	-																		
NCA18.RES.0176.01	7 Best Close Coffs Harbour New South Wales 2450	Residential	NCA18	<35	<35	75	45	40	36	35	45	65	-	-	-	-	-	-	-																		
NCA18.RES.0178.01	211 Mackays Road Coffs Harbour New South Wales 2450	Residential	NCA18	36	36	75	45	40	36	35	45	65	-	-	-	-	1	-	-																		
NCA18.RES.0179.01	93 Gatelys Road Coffs Harbour New South Wales 2450	Residential	NCA18	<35	<35	75	45	40	36	35	45	65	-	-	-	-	-	-	-																		
NCA18.RES.0180.01	66 Mackays Road Coffs Harbour New South Wales 2450	Residential	NCA18	36	38	75	45	40	36	35	45	65	-	-	-	-	1	-	-																		
NCA18.RES.0181.01	64 Mackays Road Coffs Harbour New South Wales 2450	Residential	NCA18	37	39	75	45	40	36	35	45	65	-	-	-	1	2	-	-																		
NCA18.RES.0182.01	11 Best Close Coffs Harbour New South Wales 2450	Residential	NCA18	35	37	75	45	40	36	35	45	65	-	-	-	-	-	-	-																		
NCA18.RES.0183.01	9 Best Close Coffs Harbour New South Wales 2450	Residential	NCA18	<35	<35	75	45	40	36	35	45	65	-	-	-	-	<35	-	-																		
NCA18.RES.0184.01	30 Oneill Street Coffs Harbour New South Wales 2450	Residential	NCA18	<35	<35	75	45	40	36	35	45	65	-	-	-	-	-	-	-																		
NCA18.RES.0185.01	10 Perry Drive Coffs Harbour New South Wales 2450	Residential	NCA18	36	36	75	45	40	36	35	45	65	-	-	-	-	1	-	-																		
NCA18.RES.0186.01	37 Oneill Street Coffs Harbour New South Wales 2450	Residential	NCA18	<35	<35	75	45	40	36	35	45	65	-	-	-	-	-	-	-																		
NCA18.RES.0187.01	11 Perry Drive Coffs Harbour New South Wales 2450	Residential	NCA18	<35	35	75	45	40	36	35	45	65	-	-	-	-	-	-	-																		
NCA18.RES.0188.01	7 Sandra Close Coffs Harbour New South Wales 2450	Residential	NCA18	<35	<35	75	45	40	36	35	45	65	-	-	-	-	65	-	-																		
NCA18.RES.0189.01	35 Oneill Street Coffs Harbour New South Wales 2450	Residential	NCA18	<35	<35	75	45	40	36	35	45	65	-	-	-	-	-	-	-																		
NCA18.RES.0190.01	33 Oneill Street Coffs Harbour New South Wales 2450	Residential	NCA18	<35	<35	75	45	40	36	35	45	65	-	-	-	-	-	-	-																		
NCA18.RES.0191.01	31 Oneill Street Coffs Harbour New South Wales 2450	Residential	NCA18	<35	<35	75	45	40	36	35	45	65	-	-	-	-	-	-	-																		
NCA18.RES.0192.01	60 Vera Drive Coffs Harbour New South Wales 2450	Residential	NCA18	<35	<35	75	45	40	36	35	45	65	-	-	-	-	-	-	-																		
NCA18.RES.0193.01	65a Vera Drive Coffs Harbour New South Wales 2450	Residential	NCA18	<35	35	75	45	40	36	35	45	65	-	-	-	-	-	-	-																		
NCA18.RES.0194.01	56 Vera Drive Coffs Harbour New South Wales 2450	Residential	NCA18	<35	<35	75	45	40	36	35	45	65	-	-	-	-	-	-	-																		
NCA18.RES.0195.01	5 Bicknell Drive Coffs Harbour New South Wales 2450	Residential	NCA18	37	38	75	45	40	36	35	45	65	-	-	-	1	2	-	-																		
NCA18.RES.0196.01	94 Gatelys Road Coffs Harbour New South Wales 2450	Residential	NCA18	37	37	75	45	40	36	35	45	65	-	-	-	1	2	-	-																		
NCA18.RES.0197.01	50 Vera Drive Coffs Harbour New South Wales 2450	Residential	NCA18	<35	<35	75	45	40	36	35	45	65	-	-	-	-	-	-	-																		
NCA18.RES.0198.01	58 Vera Drive Coffs Harbour New South Wales 2450	Residential	NCA18	<35	<35	75	45	40	36	35	45	65	-	-	-	-	-	-	-																		
NCA18.RES.0199.01	10c Jensen Close Coffs Harbour New South Wales 2450	Residential	NCA18	36	38	75	45	40	36	35	45	65	-	-	-	-	1	-	-																		
NCA18.RES.0200.01	20 Sandra Close Coffs Harbour New South Wales 2450	Residential	NCA18	<35	<35	75	45	40	36	35	45	65	-	-	-	-	-	-	-																		
NCA18.RES.0201.01	1 Bicknell Drive Coffs Harbour New South Wales 2450	Residential	NCA18	36	38	75	45	40	36	35	45	65	-	-	-	-	1	-	-																		
NCA18.RES.0202.01	13 Jensen Close Coffs Harbour New South Wales 2450	Residential	NCA18	<35	<35	75	45	40	36	35	45	65	-	-	-	-	-	-	-																		
NCA18.RES.0203.01	20a Sandra Close Coffs Harbour New South Wales 2450	Residential	NCA18	<35	<35	75	45	40	36	35	45	65	-	-	-	-	-	-	-																		
NCA18.RES.0204.01	25 Sandra Close Coffs Harbour New South Wales 2450	Residential	NCA18	<35	36	75	45	40	36	35	45	65	-	-	-	-	-	-	-																		
NCA18.RES.0205.01	2 Bicknell Drive Coffs Harbour New South Wales 2450	Residential	NCA18	37	40	75	45	40	36	35	45	65	-	-	-	1	2	-	-																		
NCA18.RES.0206.01	73 Vera Drive Coffs Harbour New South Wales 2450	Residential	NCA18	<35	<35	75	45	40	36	35	45	65	-	-	-	-	-	-	-																		
NCA18.RES.0208.01	149 West Korora Road Coffs Harbour New South Wales 2450	Residential	NCA18	57	62	75	45	40	36	35	45	65	-	12	17	21	22	17	-																		
NCA18.RES.0209.01	51 Gatelys Road Coffs Harbour New South Wales 2450	Residential	NCA18	48	50	75	45	40	36	35	45	65	-	3	8	12	13	5	-																		
NCA18.RES.0212.01	38a Oneill Street Coffs Harbour New South Wales 2450	Residential	NCA18	<35	<35	75	45	40	36	35	45	65	-	-	-	-	-	-	-																		
NCA18.RES.0213.01	39 Oneill Street Coffs Harbour New South Wales 2450	Residential	NCA18	<35	<35	75	45	40	36	35	45	65	-	-	-	-	-	-	-																		
NCA18.RES.0214.01	58 Vera Drive Coffs Harbour New South Wales 2450	Residential	NCA18	<35	<35	75	45	40	36	35	45	65	-	-	-	-	-	-	-																		
NCA18.RES.0215.01	3 Bicknell Drive Coffs Harbour New South Wales 2450	Residential	NCA18	39	39	75	45	40	36	35	45	65	-	-	-	3	4	-	-																		
NCA18.RES.0216.01	215 Mackays Road Coffs Harbour New South Wales 2450	Residential	NCA18	35	35	75	45	40	36	35	45	65	-	-	-	-	-	-	-																		
NCA18.RES.0217.01	22 Sandra Close Coffs Harbour New South Wales 2450	Residential	NCA18	<35	<35	75	45	40	36	35	45	65	-	-	-	-	-	-	-																		
NCA18.RES.0218.01	10 Jensen Close Coffs Harbour New South Wales 2450	Residential	NCA18	35	37	75	45	40	36	35	45	65	-	-	-	-	-	-	-																		
NCA18.RES.0220.01	31 Sandra Close Coffs Harbour New South Wales 2450	Residential	NCA18	<35	<35	75	45	40	36	35	45	65	-	-	-	-	-	-	-																		
NCA18.RES.0221.01	84 Gatelys Road Coffs Harbour New South Wales 2450	Residential	NCA18	44	45	75	45	40	36	35	45	65	-	-	4	8	9	-	-																		
NCA18.RES.0222.01	22a Sandra Close Coffs Harbour New South Wales 2450	Residential	NCA18	<35	<35	75	45	40	36	35	45	65	-	-	-	-	-	-	-																		
NCA18.RES.0223.01	6 Perry Drive Coffs Harbour New South Wales 2450	Residential	NCA18	<35	<35	75	45	40	36	35	45	65	-	-	-	-	-	-	-																		
NCA18.RES.0224.01	8 Perry Drive Coffs Harbour New South Wales 2450	Residential	NCA18	<35	<35	75	45	40	36	35	45	65	-	-	-	-	-	-	-																		
NCA18.RES.0225.01	7 Perry Drive Coffs Harbour New South Wales 2450	Residential	NCA18	<35	<35	75	45	40	36	35	45	65	-	-	-	-	-	-	-																		
NCA18.RES.0226.01	4 Perry Drive Coffs Harbour New South Wales 2450	Residential	NCA18	<35	<35	75	45	40	36	35	45	65	-	-	-	-	-	-	-																		

Receiver ID	Address	Receiver type	Study area	Predicted construction noise level		Construction Noise Management Levels, dBLAeq 15minute						65 max	Exceedances, dB						65 max	Triggers for additional mitigation																						Sleep disturbance screening criterion	Sleep disturbance >65 max
				LAeq	LAmax	Standard Hours		Outside of Standard Hours			Sleep Disturbance (Screening RBL+15[7])		Standard Hours		Outside of Standard Hours			Sleep Disturbance (Screening RBL+15[7])		All Hours	Standard Hours				Outside of Standard Hours																	
						Highly noise affected	Noise affected (RBL+10 dB)	Noise affected (RBL+5dB)					Highly noise affected	Noise affected (>RBL+10 dB)	Noise affected (RBL + 5dB)						Daytime				Daytime			Evening			Night										
						Day[3]	Day[3]	Day[4]	Evening[5]	Night[6]			Day[3]	Day[3]	Day[4]	Evening[5]	Night[6]			Highly noise affected >75 dBA	Noticeable =NML	Clearly audible >NML+10	Moderately intrusive <=NML+20	Highly intrusive >NML+20	Noticeable >NML	Clearly audible >NML+15	Moderately intrusive <=NML+25	Highly intrusive >NML+25	Noticeable >NML	Clearly audible >NML+15	Moderately intrusive <=NML+25	Highly intrusive >NML+25	Noticeable >NML	Clearly audible >NML+15	Moderately intrusive <=NML+25	Highly intrusive >NML+25		
NCA18.RES.0227.01	70a Vera Drive Coffs Harbour New South Wales 2450	Residential	NCA18	<35	<35	75	45	40	36	35	45	65	-	-	-	-	-	-	-																				
NCA18.RES.0228.01	1 Sandra Close Coffs Harbour New South Wales 2450	Residential	NCA18	<35	<35	75	45	40	36	35	45	65	-	-	-	-	-	-	-																				
NCA18.RES.0229.01	5 Sandra Close Coffs Harbour New South Wales 2450	Residential	NCA18	<35	<35	75	45	40	36	35	45	65	-	-	-	-	-	-	-																				
NCA18.RES.0230.01	3 Perry Drive Coffs Harbour New South Wales 2450	Residential	NCA18	<35	<35	75	45	40	36	35	45	65	-	-	-	-	-	-	-																				
NCA18.RES.0231.01	28 Sandra Close Coffs Harbour New South Wales 2450	Residential	NCA18	<35	<35	75	45	40	36	35	45	65	-	-	-	-	-	-	-																				
NCA18.RES.0232.01	5 Best Close Coffs Harbour New South Wales 2450	Residential	NCA18	<35	<35	75	45	40	36	35	45	65	-	-	-	-	-	-	-																				
NCA18.RES.0235.01	5 Perry Drive Coffs Harbour New South Wales 2450	Residential	NCA18	<35	<35	75	45	40	36	35	45	65	-	-	-	-	-	-	-																				
NCA18.RES.0237.01	60 Mackays Road Coffs Harbour New South Wales 2450	Residential	NCA18	38	39	75	45	40	36	35	45	65	-	-	-	2	3	-	-																				
NCA18.RES.0238.01	58 Mackays Road Coffs Harbour New South Wales 2450	Residential	NCA18	<35	37	75	45	40	36	35	45	65	-	-	-	-	-	-	-																				
NCA18.RES.0239.01	70a Vera Drive Coffs Harbour New South Wales 2450	Residential	NCA18	<35	<35	75	45	40	36	35	45	65	-	-	-	-	-	-	-																				
NCA18.RES.0240.01	28 Oneill Street Coffs Harbour New South Wales 2450	Residential	NCA18	<35	<35	75	45	40	36	35	45	65	-	-	-	-	-	-	-																				
NCA18.RES.0241.01	56 Mackays Road Coffs Harbour New South Wales 2450	Residential	NCA18	38	40	75	45	40	36	35	45	65	-	-	-	2	3	-	-																				
NCA18.RES.0242.01	1 Perry Drive Coffs Harbour New South Wales 2450	Residential	NCA18	<35	<35	75	45	40	36	35	45	65	-	-	-	-	-	-	-																				
NCA18.RES.0243.01	71 Mackays Road Coffs Harbour New South Wales 2450	Residential	NCA18	<35	35	75	45	40	36	35	45	65	-	-	-	-	-	-	-																				
NCA18.RES.0244.01	11 Sandra Close Coffs Harbour New South Wales 2450	Residential	NCA18	<35	<35	75	45	40	36	35	45	65	-	-	-	-	-	-	-																				
NCA18.RES.0245.01	12a Hull Close Coffs Harbour New South Wales 2450	Residential	NCA18	<35	<35	75	45	40	36	35	45	65	-	-	-	-	-	-	-																				
NCA18.RES.0246.01	14a Hull Close Coffs Harbour New South Wales 2450	Residential	NCA18	<35	<35	75	45	40	36	35	45	65	-	-	-	-	-	-	-																				
NCA18.RES.0249.01	31a Gatelys Road Coffs Harbour New South Wales 2450	Residential	NCA18	41	42	75	45	40	36	35	45	65	-	-	-	1	5	6	-																				
NCA18.RES.0250.01	51 Toscan Lane Coffs Harbour New South Wales 2450	Residential	NCA18	<35	35	75	45	40	36	35	45	65	-	-	-	-	-	-	-																				
NCA19.COM.0001.01	Forest Sky Pier Sealy Lookout Bruxner Dr New South Wales 2450 Australia	Commercial	NCA19	<35	35	-	70	70	-	-	-	-	-	-	-	-	-	-	-																				
NCA19.RES.0001.01	171c Mackays Road Coffs Harbour New South Wales 2450	Residential	NCA19	<35	<35	75	45	40	35	35	45	65	-	-	-	-	-	-	-																				
NCA19.RES.0002.01	172 West Korora Road Coffs Harbour New South Wales 2450	Residential	NCA19	56	61	75	45	40	35	35	45	65	-	11	16	21	21	16	-																				
NCA19.RES.0004.01	172 West Korora Road Coffs Harbour New South Wales 2450	Residential	NCA19	57	65	75	45	40	35	35	45	65	-	12	17	22	22	20	-																				
NCA19.RES.0005.01	135g Mackays Road Coffs Harbour New South Wales 2450	Residential	NCA19	39	41	75	45	40	35	35	45	65	-	-	-	4	4	-	-																				
NCA19.RES.0008.01	135b Mackays Road Coffs Harbour New South Wales 2450	Residential	NCA19	51	51	75	45	40	35	35	45	65	-	6	11	16	16	6	-																				
NCA19.RES.0009.01	135c Mackays Road Coffs Harbour New South Wales 2450	Residential	NCA19	51	52	75	45	40	35	35	45	65	-	6	11	16	16	7	-																				
NCA19.RES.0010.01	88 Gatelys Road Coffs Harbour New South Wales 2450	Residential	NCA19	47	49	75	45	40	35	35	45	65	-	2	7	12	12	4	-																				
NCA19.RES.0011.01	135a Mackays Road Coffs Harbour New South Wales 2450	Residential	NCA19	56	59	75	45	40	35	35	45	65	-	11	16	21	21	14	-																				
NCA19.RES.0012.01	135d Mackays Road Coffs Harbour New South Wales 2450	Residential	NCA19	47	48	75	45	40	35	35	45	65	-	2	7	12	12	3	-																				
NCA19.RES.0015.01	88 Gatelys Road Coffs Harbour New South Wales 2450	Residential	NCA19	44	46	75	45	40	35	35	45	65	-	-	4	9	9	1	-																				
NCA19.RES.0016.01	171b Mackays Road Coffs Harbour New South Wales 2450	Residential	NCA19	35	35	75	45	40	35	35	45	65	-	-	-	-	-	-	-																				
NCA20.RES.0001.01	104 West Korora Road Coffs Harbour New South Wales 2450	Residential	NCA20	45	46	75	45	40	36	35	45	65	-	-	-	5	9	10	1	-																				
NCA20.RES.0004.01	71 West Korora Road Coffs Harbour New South Wales 2450	Residential	NCA20	40	42	75	45	40	36	35	45	65	-	-	-	4	5	-	-																				
NCA20.RES.0005.01	71 West Korora Road Coffs Harbour New South Wales 2450	Residential	NCA20	40	42	75	45	40	36	35	45	65	-	-	-	4	5	-	-																				
NCA20.RES.0007.01	91 West Korora Road Coffs Harbour New South Wales 2450	Residential	NCA20	41	43	75	45	40	36	35	45	65	-	-	1	5	6	-	-																				
NCA20.RES.0008.01	132 West Korora Road Coffs Harbour New South Wales 2450	Residential	NCA20	50	53	75	45	40	36	35	45	65	-	5	10	14	15	8	-																				
NCA20.RES.0009.01	91 West Korora Road Coffs Harbour New South Wales 2450	Residential	NCA20	42	43	75	45	40	36	35	45	65	-	-	2	6	7	-	-																				
NCA20.RES.0011.01	15 Bruxner Park Road Coffs Harbour New South Wales 2450	Residential	NCA20	45	48	75	45	40	36	35	45	65	-	-	5	9	10	3	-																				
NCA20.RES.0012.01	71 West Korora Road Coffs Harbour New South Wales 2450	Residential	NCA20	40	41	75	45	40	36	35	45	65	-	-	-	4	5	-	-																				
NCA21.COM.0002.01	40 West Korora Road Coffs Harbour New South Wales 2450	Commercial	NCA21	37	40	-	70	70	-	-	-	-	-	-	-	-	-	-	-																				
NCA21.COM.0005.01	40 West Korora Road Coffs Harbour New South Wales 2450	Commercial	NCA21	39	42	-	70	70	-	-	-	-	-	-	-	-	-	-	-																				
NCA21.COM.0011.01	40 West Korora Road Coffs Harbour New South Wales 2450	Commercial	NCA21	36	39	-	70	70	-	-	-	-	-	-	-	-	-	-	-																				
NCA21.COM.0015.01	40 West Korora Road Coffs Harbour New South Wales 2450	Commercial	NCA21	36	39	-	70	70	-	-	-	-	-	-	-	-	-	-	-																				
NCA21.COM.0016.01	40 West Korora Road Coffs Harbour New South Wales 2450	Commercial	NCA21	38	41	-	70	70	-	-	-	-	-	-	-	-	-	-	-																				
NCA21.COM.0017.01	40 West Korora Road Coffs Harbour New South Wales 2450	Commercial	NCA21	37	40	-	70	70	-	-	-	-	-	-	-	-	-	-	-																				
NCA21.RES.0002.01	Bananacoast Caravan Park 429 Pacific Hwy Coffs Harbour New South Wales 2450	Residential	NCA21	38	41	75	75	70	58	43	53	65	-	-	-	-	-	-	-																				
NCA21.RES.0003.01	Bananacoast Caravan Park 429 Pacific Hwy Coffs Harbour New South Wales 2450	Residential	NCA21	39	42	75	75	70	58	43	53	65	-	-	-	-	-	-	-																				
NCA21.RES.0007.01	Bananacoast Caravan Park 429 Pacific Hwy Coffs Harbour New South Wales 2450	Residential	NCA21	39	42	75	75	70	58	43	53	65	-	-	-	-	-	-	-																				
NCA21.RES.0009.01	Bananacoast Caravan Park 429 Pacific Hwy Coffs Harbour New South Wales 2450	Residential	NCA21	37	41	75	75	70	58	43	53	65	-	-	-	-	-	-	-																				
NCA21.RES.0010.01	Bananacoast Caravan Park 429 Pacific Hwy Coffs Harbour New South Wales 2450	Residential	NCA21	39	42	75	75	70	58	43	53	65	-	-	-	-	-	-	-																				
NCA21.RES.0022.01	49 West Korora Road Coffs Harbour New South Wales 2450	Residential	NCA21	<35	36	75	75	70	58	43	53	65	-	-	-	-	-	-	-																				
NCA21.RES.0023.01	Bananacoast Caravan Park 429 Pacific Hwy Coffs Harbour New South Wales 2450	Residential	NCA21	38	41	75	75	70	58	43	53	65	-	-	-	-	-	-	-																				
NCA21.RES.0030.01	429 Pacific Hwy Coffs Harbour New South Wales 2450	Residential	NCA21	37	40	75	75	70	58	43	53	65	-	-	-	-	-	-	-																				
NCA21.RES.0036.01	429 Pacific Hwy Coffs Harbour New South Wales 2450	Residential	NCA21	36	38	75	75	70	58	43	53	65	-	-	-	-	-	-	-																				
NCA21.RES.0039.01	Bay Drive Coffs Harbour New South Wales 2450	Residential	NCA21	36	38	75	75	70	58	43	53	65	-	-	-	-	-	-	-																				
NCA21.RES.0041.01	Bay Drive Coffs Harbour New South Wales 2450	Residential	NCA21	35	37	75	75	70	58	43	53	65	-	-	-	-	-	-	-																				
NCA21.RES.0042.01	Bananacoast Caravan Park 429 Pacific Hwy Coffs Harbour New South Wales 2450	Residential	NCA21	37	41	75	75	70	58	43	53	65	-	-	-	-	-	-	-																				
NCA21.RES.0043.01	Bay Drive Coffs Harbour New South Wales 2450	Residential	NCA21	35	37	75	75	70	58	43	53	65	-	-	-	-	-	-	-																				
NCA21.RES.0047.01	41 West Korora Road Coffs Harbour New South Wales 2450	Residential	NCA21	37	39	75	75	70	58	43	53	65	-	-	-	-	-	-	-																				
NCA21.RES.0050.01	Bananacoast Caravan Park 429 Pacific Hwy Coffs Harbour New South Wales 2450	Residential	NCA21	37	41	75	75	70	58	43	53	65	-	-	-	-	-	-	-																				
NCA21.RES.0055.01	429 Pacific Hwy Coffs Harbour New South Wales 2450	Residential	NCA21	38	40	75	75	70	58	43	53	65	-	-	-	-	-	-	-																				
NCA21.RES.0056.01	Bay Drive Coffs Harbour New South Wales 2450	Residential	NCA21	36	38	75	75	70	58	43	53	65	-	-	-	-	-	-	-																				
NCA21.RES.0057.01	429 Pacific Hwy Coffs Harbour New South Wales 2450	Residential	NCA21	39	40	75	75	70	58	43	53	65	-	-	-	-	-	-	-																				
NCA21.RES.0060.01	Bay Drive Coffs Harbour New South Wales 2450	Residential	NCA21	36	38	75	75	70	58	43	53	65	-	-	-	-	-	-	-																				
NCA21.RES.0063.01	Bananacoast Caravan Park 429 Pacific Hwy Coffs Harbour New South Wales 2450	Residential	NCA21	39	42	75	75	70	58	43	53	65	-	-	-	-	-	-	-																				
NCA21.RES.0064.01	429 Pacific Hwy Coffs Harbour New South Wales 2450	Residential	NCA21	38	40	75	75	70	58	43	53	65	-	-	-	-	-	-	-																				
NCA21.RES.0065.01	429 Pacific Hwy Coffs Harbour New South Wales 2450	Residential	NCA21	39	41	75	75	70	58	43	53	65	-	-	-	-	-	-	-																				
NCA21.RES.0066.01	Bananacoast Caravan Park 429 Pacific Hwy Coffs Harbour New South Wales 2450	Residential	NCA21	39	42	75	75	70	58	43	53	65	-	-	-	-	-	-	-																				
NCA21.RES.0067.01	Bay Drive Coffs Harbour New South Wales 2450	Residential	NCA21	35	37	75	75	70	58	43	53	65	-	-	-	-	-	-	-																				
NCA21.RES.0068.01	429 Pacific Hwy Coffs Harbour New South Wales 2450	Residential	NCA21	37	39	75	75	70	58	43	53	65	-	-	-	-	-	-	-																				
NCA21.RES.0069.01	Bay Drive Coffs Harbour New South Wales 2450	Residential	NCA21	36	38	75	75	70	58	43	53	65	-	-	-	-	-	-	-																				
NCA21.RES.0070.01	429 Pacific Hwy Coffs Harbour New South Wales 2450	Residential	NCA21	37	39	75	75	70	58	43	53	65	-	-	-	-	-	-	-																				
NCA21.RES.0071.01	40 West Korora Road Coffs Harbour New South Wales 2450	Residential	NCA21	40	42	75	75	70	58	43	53	65	-	-	-	-	-	-	-																				
NCA21.RES.0072.01	Bay Drive Coffs Harbour New South Wales 2450	Residential	NCA21	36	38	75	75	70	58	43	53	65	-	-	-	-	-	-	-																				
NCA21.RES.0073.01	429 Pacific Hwy Coffs Harbour New South Wales 2450	Residential	NCA21	38	40	75	75	70	58	43	53	65	-	-	-	-	-	-	-																				
NCA21.RES.0080.01	50 Driftwood Ct Coffs Harbour New South Wales 2450	Residential	NCA21	39	39	75	75	70	58	43	53	65	-	-	-	-	-	-	-																				
NCA21.RES.0089.01	Bananacoast Caravan Park 429 Pacific Hwy Coffs Harbour New South Wales 2450	Residential	NCA21	43	44	75	75	70	58	43	53	65	-	-	-	-	-	-	-																				
NCA21.RES.0098.01	50 Driftwood Ct Coffs Harbour New South Wales 2450	Residential	NCA21	38	38	75	75	70	58	43	53	65	-	-	-	-	-	-	-																				
NCA21.RES.0102.01	429a Pacific Highway Coffs Harbour New South Wales 2450	Residential	NCA21	36	37	75	75	70	58	43	53	65	-	-	-	-	-	-	-																				
NCA22.COM.0001.01	Time Out Xperiences Cnr Pacific Hwy and Bay Dr Coffs Harbour New South Wales 2450	Commercial	NCA22	42	43	-	70	70	-	-	-	-	-	-	-	-	-	-	-																				
NCA22.COM.0003.01	2 Resort Drive Coffs Harbour New South Wales 2450	Commercial	NCA22	43	43	-	70	70	-	-	-	-	-	-	-	-	-	-	-																				
NCA22.COM.0005.01	129 James Small Drive Coffs Harbour New South Wales 2450	Commercial	NCA22	51	54	-	70	70	-	-	-	-	-	-	-	-	-	-	-																				
NCA22.COM.0006.01	Bay Drive Coffs Harbour New South Wales 2450	Commercial	NCA22	<35	35	-	70	70	-	-	-	-	-	-	-	-	-	-	-																				
NCA22.COM.0007.01	Zip Circus Cnr Pacific Hwy and Bay Dr Novotel Coffs Harbour Pacific Bay Resort Coffs Harbour New South Wales 2450	Commercial	NCA22	38	39	-	70	70	-	-	-	-	-	-	-	-	-	-	-																				
NCA22.COM.0008.01	2 Resort Drive Coffs Harbour New South Wales 2450	Commercial	NCA22	42	43	-	70	70	-	-	-	-	-	-	-	-	-	-	-																				
NCA22.COM.0009.01	2 Resort Drive Coffs Harbour New South Wales 2450	Commercial	NCA22	42	43	-	70	70	-	-	-	-	-	-	-	-	-	-	-																				
NCA22.COM.0010.01	6 Resort Drive Coffs Harbour New South Wales 2450	Commercial	NCA22	38	40	-	70	70	-	-	-	-	-	-	-	-	-	-	-																				
NCA22.COM.0011.01	6 Resort Drive Coffs Harbour New South Wales 2450	Commercial	NCA22	38	39	-	70	70	-	-	-	-	-	-	-	-	-	-	-																				
NCA22.COM.0012.01	129 James Small Drive Coffs Harbour New South Wales 2450	Commercial	NCA22	49	51	-	70	70	-	-	-	-	-	-	-	-	-	-	-																				
NCA22.COM.0014.01	2 Resort Drive Coffs Harbour New South Wales 2450	Commercial	NCA22	42	42	-	70	70	-	-	-	-	-	-	-	-	-	-	-																				
NCA22.RES.0015.01	8 Grasslands Close Coffs Harbour New South Wales 2450	Residential	NCA22	40	39	75	75	70	58	43	53	65	-	-	-	-	-	-	-																				
NCA22.RES.0015.02	8b Grasslands Close Coffs Harbour New South Wales 2450	Residential	NCA22	39	39	75	75	70	58	43	53	65	-	-	-	-	-	-	-																				
NCA22.RES.0015.03	8b Grasslands Close Coffs Harbour New South Wales 2450	Residential	NCA22	39	39	75	75	70	58	43	53	65	-	-	-	-	-	-	-																				
NCA22.RES.0015.04	8b Grasslands Close Coffs Harbour New South Wales 2450	Residential	NCA22	39	39	75	75	70	58	43	53	65	-	-	-	-	-	-	-																				
NCA22.RES.0066.01	8 Grasslands Close Coffs Harbour New South Wales 2450	Residential	NCA22	41	41	75	75	70	58	43	53	65	-	-	-	-	-	-	-																				
NCA22.RES.0066.02	8 Grasslands Close Coffs Harbour New South Wales 2450	Residential	NCA22	41	41	75	75	70	58	43	53	65	-	-	-	-	-	-	-																				
NCA22.RES.0066.03	8 Grasslands Close Coffs Harbour New South Wales 2450	Residential	NCA22	41	41	75	75	70	58	43	53	65	-	-	-	-	-	-	-																				
NCA22.RES.0066.04	8 Grasslands Close Coffs Harbour New South Wales 2450	Residential	NCA22	41	40	75	75	70	58	43	53	65	-	-	-	-	-	-	-																				
NCA22.RES.0071.01	8 Grasslands Close Coffs Harbour New South Wales 2450	Residential	NCA22	40	40	75	75	70	58	43	53	65	-	-	-	-	-	-	-																				
NCA22.RES.0071.02	3 Charlesworth Bay Road Coffs Harbour New South Wales 2450	Residential	NCA22	40	40	75	75	70	58	43	53	65	-	-	-	-	-	-	-																				
NCA22.RES.0071.03	3 Charlesworth Bay Road Coffs Harbour New South Wales 2450	Residential	NCA22	40	40	75	75	70	58	43	53	65	-	-	-	-	-	-	-																				
NCA22.RES.0071.04	8b Grasslands Close Coffs Harbour New South Wales 2450	Residential	NCA22	40	40	75	75	70	58	43	53	65	-	-	-	-	-	-	-																				
NCA22.RES.0072.01	15 Charlesworth Bay Road Coffs Harbour New South Wales 2450	Residential	NCA22	39	39	75	75	70	58	43	53	65	-	-	-	-	-	-	-																				
NCA22.RES.0072.02	8b Grasslands Close Coffs Harbour New South Wales 2450	Residential	NCA22	39	39	75	75	70	58	43	53	65	-	-	-	-	-	-	-																				
NCA22.RES.0072.03	8b Grasslands Close Coffs Harbour New South Wales 2450	Residential	NCA22	39	38	75	75	70	58	43	53	65	-	-	-	-	-	-	-																				
NCA22.RES.0072.04	8b Grasslands Close Coffs Harbour New South Wales 2450	Residential	NCA22	38	38	75	75	70	58	43	53	65	-	-	-	-	-	-	-																				
NCA22.RES.0073.01	21 Charlesworth Bay Road Coffs Harbour New South Wales 2450	Residential	NCA22	38	38	75	75	70	58	43	53	65	-	-	-	-	-	-	-																				
NCA22.RES.0073.02	8b Grasslands Close Coffs Harbour New South Wales 2450	Residential	NCA22	38	38	75	75	70	58	43	53	65	-	-	-	-	-	-	-																				
NCA22.RES.0073.03	6b Grasslands Close Coffs Harbour New South Wales 2450	Residential	NCA22	38	38	75	75	70	58	43	53	65	-	-	-	-	-	-	-																				
NCA22.RES.0073.04	6b Grasslands Close Coffs Harbour New South Wales 2450	Residential	NCA22	38	38	75	75	70	58	43	53	65	-	-	-	-	-	-	-																				
NCA22.RES.0074.01	18 Driftwood Ct Coffs Harbour New South Wales 2450	Residential	NCA22	38	38	75	75	70	58	43	53	65	-	-	-	-	-	-	-																				
NCA22.RES.0074.02	9 Charlesworth Bay Road Coffs Harbour New South Wales 2450	Residential	NCA22	38	38	75	75	70	58	43	53	65	-	-	-	-	-	-	-																				
NCA22.RES.0074.03	9 Charlesworth Bay Road Coffs Harbour New South Wales 2450	Residential	NCA22	38	38	75	75	70	58	43	53	65	-	-	-	-	-	-	-																				
NCA22.RES.0075.01	20 Driftwood Ct Coffs Harbour New South Wales 2450	Residential	NCA22	39	39	75	75	70	58	43	53	65	-	-	-	-	-	-	-																				

Receiver ID	Address	Receiver type	Study area	Predicted construction noise level		Construction Noise Management Levels, dBLAeq 15minute						Exceedances, dB						Triggers for additional mitigation																						Sleep disturbance screening criterion	Sleep disturbance >65 max
						Standard Hours		Outside of Standard Hours				Standard Hours		Outside of Standard Hours				All Hours	Standard Hours				Outside of Standard Hours																	
																			Daytime				Daytime				Evening				Night									
				LAeq	LAmax	Highly noise affected	Noise affected (RBL+10 dB)	Noise affected (RBL+5dB)			Sleep Disturbance (Screening RBL+15[7])	65 max	Highly noise affected	Noise affected (>RBL+10 dB)	Noise affected (RBL + 5dB)			Sleep Disturbance (Screening RBL+15[7])	65 max	Highly noise affected >75 dBA	Noticeable =NML	Clearly audible >NML+10	Moderately intrusive <=NML+20	Highly intrusive >NML+20	Noticeable >NML	Clearly audible >NML+15	Moderately intrusive <=NML+25	Highly intrusive >NML+25	Noticeable >NML	Clearly audible <NML+15	Moderately intrusive <=NML+25	Highly intrusive >NML+25	Noticeable <NML	Clearly audible >NML+15	Moderately intrusive <=NML+25	Highly intrusive >NML+25		
						Day[3]	Day[3]	Day[4]	Evening[5]	Night[6]			Day[3]	Day[3]	Day[4]	Evening[5]	Night[6]																							
NCA22.RES.0076.01	5 Meadowlands Crescent Coffs Harbour New South Wales 2450	Residential	NCA22	39	39	75	75	70	58	43	53	65	-	-	-	-	-	-	-																			
NCA22.RES.0077.01	13 Meadowlands Crescent Coffs Harbour New South Wales 2450	Residential	NCA22	40	40	75	75	70	58	43	53	65	-	-	-	-	-	-	-																			
NCA22.RES.0078.01	11a Grasslands Close Coffs Harbour New South Wales 2450	Residential	NCA22	51	53	75	75	70	58	43	53	65	-	-	-	-	8	-	-																			
NCA22.RES.0079.01	6 Meadowlands Crescent Coffs Harbour New South Wales 2450	Residential	NCA22	50	52	75	75	70	58	43	53	65	-	-	-	-	7	-	-																			
NCA22.RES.0080.01	10 Timbertops Drive Coffs Harbour New South Wales 2450	Residential	NCA22	49	51	75	75	70	58	43	53	65	-	-	-	-	6	-	-																			
NCA22.RES.0081.01	9 Meadowlands Crescent Coffs Harbour New South Wales 2450	Residential	NCA22	49	50	75	75	70	58	43	53	65	-	-	-	-	6	-	-																			
NCA22.RES.0082.01	41 Timbertops Drive Coffs Harbour New South Wales 2450	Residential	NCA22	48	49	75	75	70	58	43	53	65	-	-	-	-	5	-	-																			
NCA22.RES.0083.01	28 Timbertops Drive Coffs Harbour New South Wales 2450	Residential	NCA22	47	49	75	75	70	58	43	53	65	-	-	-	-	4	-	-																			
NCA22.RES.0084.01	8 Grasslands Close Coffs Harbour New South Wales 2450	Residential	NCA22	47	48	75	75	70	58	43	53	65	-	-	-	-	4	-	-																			
NCA22.RES.0085.01	7 Meadowlands Crescent Coffs Harbour New South Wales 2450	Residential	NCA22	46	47	75	75	70	58	43	53	65	-	-	-	-	3	-	-																			
NCA22.RES.0086.01	26 Timbertops Drive Coffs Harbour New South Wales 2450	Residential	NCA22	46	47	75	75	70	58	43	53	65	-	-	-	-	3	-	-																			
NCA22.RES.0087.01	22 Timbertops Drive Coffs Harbour New South Wales 2450	Residential	NCA22	45	47	75	75	70	58	43	53	65	-	-	-	-	2	-	-																			
NCA22.RES.0088.01	5 Muirfield Close Coffs Harbour New South Wales 2450	Residential	NCA22	45	46	75	75	70	58	43	53	65	-	-	-	-	2	-	-																			
NCA22.RES.0089.01	13 Grasslands Close Coffs Harbour New South Wales 2450	Residential	NCA22	44	46	75	75	70	58	43	53	65	-	-	-	-	1	-	-																			
NCA22.RES.0090.01	20 Timbertops Drive Coffs Harbour New South Wales 2450	Residential	NCA22	43	45	75	75	70	58	43	53	65	-	-	-	-	-	-	-																			
NCA22.RES.0091.01	31 Timbertops Drive Coffs Harbour New South Wales 2450	Residential	NCA22	43	45	75	75	70	58	43	53	65	-	-	-	-	-	-	-																			
NCA22.RES.0092.01	4 Meadowlands Crescent Coffs Harbour New South Wales 2450	Residential	NCA22	43	45	75	75	70	58	43	53	65	-	-	-	-	-	-	-																			
NCA22.RES.0093.01	33 Timbertops Drive Coffs Harbour New South Wales 2450	Residential	NCA22	42	44	75	75	70	58	43	53	65	-	-	-	-	-	-	-																			
NCA22.RES.0094.01	10 Muirfield Close Coffs Harbour New South Wales 2450	Residential	NCA22	42	44	75	75	70	58	43	53	65	-	-	-	-	-	-	-																			
NCA22.RES.0095.01	20a Driftwood Ct Coffs Harbour New South Wales 2450	Residential	NCA22	42	44	75	75	70	58	43	53	65	-	-	-	-	-	-	-																			
NCA22.RES.0096.01	16 Timbertops Drive Coffs Harbour New South Wales 2450	Residential	NCA22	42	44	75	75	70	58	43	53	65	-	-	-	-	-	-	-																			
NCA22.RES.0097.01	24 Timbertops Drive Coffs Harbour New South Wales 2450	Residential	NCA22	43	44	75	75	70	58	43	53	65	-	-	-	-	-	-	-																			
NCA22.RES.0098.01	28 Driftwood Ct Coffs Harbour New South Wales 2450	Residential	NCA22	43	45	75	75	70	58	43	53	65	-	-	-	-	-	-	-																			
NCA22.RES.0099.01	30 Driftwood Ct Coffs Harbour New South Wales 2450	Residential	NCA22	44	46	75	75	70	58	43	53	65	-	-	-	-	1	-	-																			
NCA22.RES.0100.01	16 Meadowlands Crescent Coffs Harbour New South Wales 2450	Residential	NCA22	44	46	75	75	70	58	43	53	65	-	-	-	-	1	-	-																			
NCA22.RES.0101.01	5 Diggers Beach Road Coffs Harbour New South Wales 2450	Residential	NCA22	45	46	75	75	70	58	43	53	65	-	-	-	-	2	-	-																			
NCA22.RES.0102.01	3 Coombar Close Coffs Harbour New South Wales 2450	Residential	NCA22	45	47	75	75	70	58	43	53	65	-	-	-	-	2	-	-																			
NCA22.RES.0103.01	4 Coombar Close Coffs Harbour New South Wales 2450	Residential	NCA22	45	47	75	75	70	58	43	53	65	-	-	-	-	2	-	-																			
NCA22.RES.0104.01	18 Timbertops Drive Coffs Harbour New South Wales 2450	Residential	NCA22	46	48	75	75	70	58	43	53	65	-	-	-	-	3	-	-																			
NCA22.RES.0105.01	20 Meadowlands Crescent Coffs Harbour New South Wales 2450	Residential	NCA22	46	49	75	75	70	58	43	53	65	-	-	-	-	3	-	-																			
NCA22.RES.0106.01	5 Grasslands Close Coffs Harbour New South Wales 2450	Residential	NCA22	47	49	75	75	70	58	43	53	65	-	-	-	-	4	-	-																			
NCA22.RES.0107.01	43 Timbertops Drive Coffs Harbour New South Wales 2450	Residential	NCA22	48	50	75	75	70	58	43	53	65	-	-	-	-	5	-	-																			
NCA23.COM.0012.01	111A Bruxner Park Rd, Korora NSW 2450	Commercial	NCA23	41	42	-	70	70	-	-	-	-	-	-	-	-	-	-	-																			
NCA23.COM.0015.01	111A Bruxner Park Rd, Korora NSW 2451	Commercial	NCA23	43	44	-	70	70	-	-	-	-	-	-	-	-	-	-	-																			
NCA23.COM.0017.01	111A Bruxner Park Rd, Korora NSW 2452	Commercial	NCA23	42	43	-	70	70	-	-	-	-	-	-	-	-	-	-	-																			
NCA23.COM.0019.01	111A Bruxner Park Rd, Korora NSW 2453	Commercial	NCA23	42	43	-	70	70	-	-	-	-	-	-	-	-	-	-	-																			
NCA23.RES.0003.01	130 Bruxner Park Road Korora New South Wales 2450	Residential	NCA23	36	38	75	53	48	43	39	49	65	-	-	-	-	-	-	-																			
NCA23.RES.0006.01	27 Fern Tree Place Korora New South Wales 2450	Residential	NCA23	40	42	75	53	48	43	39	49	65	-	-	-	-	1	-	-																			
NCA23.RES.0008.01	115 Bruxner Park Road Korora New South Wales 2450	Residential	NCA23	39	40	75	53	48	43	39	49	65	-	-	-	-	-	-	-																			
NCA23.RES.0009.01	115a Bruxner Park Road Korora New South Wales 2450	Residential	NCA23	42	41	75	53	48	43	39	49	65	-	-	-	-	3	-	-																			
NCA23.RES.0011.01	113 Bruxner Park Road Korora New South Wales 2450	Residential	NCA23	39	41	75	53	48	43	39	49	65	-	-	-	-	-	-	-																			
NCA23.RES.0013.01	63 Bruxner Park Road Korora New South Wales 2450	Residential	NCA23	50	50	75	53	48	43	39	49	65	-	-	-	2	7	11	1	-																	
NCA23.RES.0014.01	58 Bruxner Park Road Korora New South Wales 2450	Residential	NCA23	61	64	75	53	48	43	39	49	65	-	8	13	18	22	15	-																			
NCA23.RES.0016.01	111b Bruxner Park Road Korora New South Wales 2450	Residential	NCA23	45	46	75	53	48	43	39	49	65	-	-	-	2	6	-	-																			
NCA23.RES.0018.01	100 Bruxner Park Road Korora New South Wales 2450	Residential	NCA23	43	45	75	53	48	43	39	49	65	-	-	-	-	4	-	-																			
NCA23.RES.0019.01	111a Bruxner Park Road Korora New South Wales 2450	Residential	NCA23	40	41	75	53	48	43	39	49	65	-	-	-	-	1	-	-																			
NCA24.COM.0001.01	Carobana Chocolate Factory 125 James Small Dr Coffs Harbour New South Wales 2450	Commercial	NCA24	37	38	-	70	70	-	-	-	-	-	-	-	-	-	-	-																			
NCA24.RES.0001.01	19 Ballantine Drive Korora New South Wales 2450	Residential	NCA24	53	55	75	58	53	45	39	49	65	-	-	-	8	14	6	-																			
NCA24.RES.0002.01	14 Tranquility Drive Korora New South Wales 2450	Residential	NCA24	37	38	75	58	53	45	39	49	65	-	-	-	-	-	-	-																			
NCA24.RES.0003.01	6 Seaside Close Korora New South Wales 2450	Residential	NCA24	<35	36	75	58	53	45	39	49	65	-	-	-	-	-	-	-																			
NCA24.RES.0004.01	6 Tranquility Drive Korora New South Wales 2450	Residential	NCA24	<35	35	75	58	53	45	39	49	65	-	-	-	-	-	-	-																			
NCA24.RES.0005.01	16a Tranquility Drive Korora New South Wales 2450	Residential	NCA24	37	38	75	58	53	45	39	49	65	-	-	-	-	-	-	-																			
NCA24.RES.0006.01	1 Five Islands Drive Coffs Harbour New South Wales 2450	Residential	NCA24	43	43	75	58	53	45	39	49	65	-	-	-	-	4	-	-																			
NCA24.RES.0006.02	1 Five Islands Drive Coffs Harbour New South Wales 2450	Residential	NCA24	39	40	75	58	53	45	39	49	65	-	-	-	-	-	-	-																			
NCA24.RES.0006.03	1 Five Islands Drive Coffs Harbour New South Wales 2450	Residential	NCA24	36	37	75	58	53	45	39	49	65	-	-	-	-	-	-	-																			
NCA24.RES.0007.01	4 Bay View Place Korora New South Wales 2450	Residential	NCA24	<35	<35	75	58	53	45	39	49	65	-	-	-	-	-	-	-																			
NCA24.RES.0008.01	17 Ballantine Drive Korora New South Wales 2450	Residential	NCA24	52	53	75	58	53	45	39	49	65	-	-	-	7	13	4	-																			
NCA24.RES.0009.01	10 Seaside Close Korora New South Wales 2450	Residential	NCA24	36	37	75	58	53	45	39	49	65	-	-	-	-	-	-	-																			
NCA24.RES.0010.01	1 Five Islands Drive Coffs Harbour New South Wales 2450	Residential	NCA24	38	39	75	58	53	45	39	49	65	-	-	-	-	-	-	-																			
NCA24.RES.0010.02	28 Breakers Way Coffs Harbour New South Wales 2450	Residential	NCA24	39	39	75	58	53	45	39	49	65	-	-	-	-	-	-	-																			
NCA24.RES.0011.01	12 Tranquility Drive Korora New South Wales 2450	Residential	NCA24	36	37	75	58	53	45	39	49	65	-	-	-	-	-	-	-																			
NCA24.RES.0012.01	7a Breakers Way Korora New South Wales 2450	Residential	NCA24	<35	<35	75	58	53	45	39	49	65	-	-	-	-	-	-	-																			
NCA24.RES.0013.01	2 Mitch Place Korora New South Wales 2450	Residential	NCA24	48	50	75	58	53	45	39	49	65	-	-	-	3	9	1	-																			
NCA24.RES.0014.01	15 Seaside Close Korora New South Wales 2450	Residential	NCA24	36	38	75	58	53	45	39	49	65	-	-	-	-	-	-	-																			
NCA24.RES.0015.01	17 Seaside Close Korora New South Wales 2450	Residential	NCA24	38	39	75	58	53	45	39	49	65	-	-	-	-	-	-	-																			
NCA24.RES.0016.01	4 Breakers Way Korora New South Wales 2450	Residential	NCA24	<35	35	75	58	53	45	39	49	65	-	-	-	-	-	-	-																			
NCA24.RES.0017.01	28 Breakers Way Coffs Harbour New South Wales 2450	Residential	NCA24	41	41	75	58	53	45	39	49	65	-	-	-	-	2	-	-																			
NCA24.RES.0017.02	28 Breakers Way Coffs Harbour New South Wales 2450	Residential	NCA24	39	39	75	58	53	45	39	49	65	-	-	-	-	-	-	-																			
NCA24.RES.0018.01	1 Five Islands Drive Coffs Harbour New South Wales 2450	Residential	NCA24	40	40	75	58	53	45	39	49	65	-	-	-	-	1	-	-																			
NCA24.RES.0019.01	18 Breakers Way Korora New South Wales 2450	Residential	NCA24	<35	<35	75	58	53	45	39	49	65	-	-	-	-	-	-	-																			
NCA24.RES.0020.01	10 Tranquility Drive Korora New South Wales 2450	Residential	NCA24	35	37	75	58	53	45	39	49	65	-	-	-	-	-	-	-																			
NCA24.RES.0021.01	30 Breakers Way Korora New South Wales 2450	Residential	NCA24	35	36	75	58	53	45	39	49	65	-	-	-	-	-	-	-																			
NCA24.RES.0022.01	1 Bay View Place Korora New South Wales 2450	Residential	NCA24	<35	<35	75	58	53	45	39	49	65	-	-	-	-	-	-	-																			
NCA24.RES.0023.01	3 Seaside Close Korora New South Wales 2450	Residential	NCA24	35	36	75	58	53	45	39	49	65	-	-	-	-	-	-	-																			
NCA24.RES.0024.01	9 Seaside Close Korora New South Wales 2450	Residential	NCA24	<35	37	75	58	53	45	39	49	65	-	-	-	-	-	-	-																			
NCA24.RES.0025.01	11 Seaside Close Korora New South Wales 2450	Residential	NCA24	<35	37	75	58	53	45	39	49	65	-	-	-	-	-	-	-																			
NCA24.RES.0026.01	5 Seaside Close Korora New South Wales 2450	Residential	NCA24	<35	36	75	58	53	45	39	49	65	-	-	-	-	-	-	-																			
NCA24.RES.0027.01	8 Korora Bay Drive Korora New South Wales 2450	Residential	NCA24	<35	<35	75	58	53	45	39	49	65	-	-	-	-	-	-	-																			
NCA24.RES.0028.01	10 Seaside Close Korora New South Wales 2450	Residential	NCA24	37	38	75	58	53	45	39	49	65	-	-	-	-	-	-	-																			
NCA24.RES.0029.01	10 Korora Bay Drive Korora New South Wales 2450	Residential	NCA24	<35	<35	75	58	53	45	39	49	65	-	-	-	-	-	-	-																			
NCA24.RES.0030.01	2 Bay View Place Korora New South Wales 2450	Residential	NCA24	<35	<35	75	58	53	45	39	49	65	-	-	-	-	-	-	-																			
NCA24.RES.0031.01	1 Five Islands Drive Coffs Harbour New South Wales 2450	Residential	NCA24	<35	<35	75	58	53	45	39	49	65	-	-	-	-	-	-	-																			
NCA24.RES.0031.02	1 Five Islands Drive Coffs Harbour New South Wales 2450	Residential	NCA24	35	36	75	58	53	45	39	49	65	-	-	-	-	-	-	-																			
NCA24.RES.0032.01	6a Coastwatch Close Korora New South Wales 2450	Residential	NCA24	<35	<35	75	58	53	45	39	49	65	-	-	-	-	-	-	-																			
NCA24.RES.0033.01	14 Korora Bay Drive Korora New South Wales 2450	Residential	NCA24	<35	<35	75	58	53	45	39	49	65	-	-	-	-	-	-	-																			
NCA24.RES.0034.01	12 Korora Bay Drive Korora New South Wales 2450	Residential	NCA24	<35	<35	75	58	53	45	39	49	65	-	-	-	-	-	-	-																			
NCA24.RES.0035.01	20 Breakers Way Korora New South Wales 2450	Residential	NCA24	35	35	75	58	53	45	39	49	65	-	-	-	-	-	-	-																			
NCA24.RES.0036.01	5 Coastwatch Close Korora New South Wales 2450	Residential	NCA24	<35	35	75	58	53	45	39	49	65	-	-	-	-	-	-	-																			
NCA24.RES.0037.01	3 Coastwatch Close Korora New South Wales 2450	Residential	NCA24	37	39	75	58	53	45	39	49	65	-	-	-	-	-	-	-																			
NCA24.RES.0038.01	3 Coastwatch Close Korora New South Wales 2450	Residential	NCA24	38	40	75	58	53	45	39	49	65	-	-	-	-	-	-	-																			
NCA24.RES.0039.01	1 Five Islands Drive Coffs Harbour New South Wales 2450	Residential	NCA24	39	40	75	58	53	45	39	49	65	-	-	-	-	-	-	-																			
NCA24.RES.0040.01	24a Breakers Way Korora New South Wales 2450	Residential	NCA24	<35	35	75	58	53	45	39	49	65	-	-	-	-	-	-	-																			
NCA24.RES.0041.01	7 Coastwatch Close Korora New South Wales 2450	Residential	NCA24	<35	<35	75	58	53	45	39	49	65	-	-	-	-	-	-	-																			
NCA24.RES.0042.01	8 Coastwatch Close Korora New South Wales 2450	Residential	NCA24	<35	<35	75	58	53	45	39	49	65	-	-	-	-	-	-	-																			
NCA24.RES.0043.01	28a Breakers Way Korora New South Wales 2450	Residential	NCA24	<35	35	75	58	53	45	39	49	65	-	-	-	-	-	-	-																			
NCA24.RES.0044.01	3 Mitch Place Korora New South Wales 2450	Residential	NCA24	53	55	75	58	53	45	39	49	65	-	-	-	8	14	6	-																			
NCA24.RES.0045.01	3 Coastwatch Close Korora New South Wales 2450	Residential	NCA24	<35	<35	75	58	53	45	39	49	65	-	-	-	-	-	-	-																			
NCA24.RES.0046.01	26 Breakers Way Korora New South Wales 2450	Residential	NCA24	<35	35	75	58	53	45	39	49	65	-	-	-	-	-	-	-																			
NCA24.RES.0047.01	28 Breakers Way Korora New South Wales 2450	Residential	NCA24	<35	35	75	58	53	45	39	49	65	-	-	-	-	-	-	-																			
NCA24.RES.0048.01	1a Tranquility Drive Korora New South Wales 2450	Residential	NCA24	35	38	75	58	53	45	39	49	65	-	-	-	-	-	-	-																			
NCA24.RES.0049.01	1 Nautical Close Korora New South Wales 2450	Residential	NCA24	44	46	75	58	53	45	39	49	65	-	-	-	-	5	-	-																			
NCA24.RES.0050.01	25 Ballantine Drive Korora New South Wales 2450	Residential	NCA24	52	54	75	58	53	45	39	49	65	-	-	-	7	13	5	-																			
NCA24.RES.0051.01	23 Ballantine Drive Korora New South Wales 2450	Residential	NCA24	52	55	75	58	53	45	39	49	65	-	-	-	7	13	6	-																			
NCA24.RES.0052.01	1 Nautical Close Korora New South Wales 2450	Residential	NCA24	47	49	75	58	53	45	39	49	65	-	-	-	2	8	-	-																			
NCA24.RES.0053.01	28 Breakers Way Korora New South Wales 2450	Residential	NCA24	<35	35	75	58	53	45	39	49	65	-	-	-	-	-	-	-																			
NCA24.RES.0054.01	9 Ballantine Drive Korora New South Wales 2450	Residential	NCA24	54	55	75	58	53	45	39	49	65	-	-	1	9	15	6	-																			
NCA24.RES.0056.01	2 Nautical Close Korora New South Wales 2450	Residential	NCA24	44	47	75	58	53	45	39	49	65	-	-	-	-	5	-	-																			
NCA24.RES.0057.01	19 Tranquility Drive Korora New South Wales 2450	Residential	NCA24	35	36	75	58	53	45	39	49	65	-	-	-	-	-	-	-																			
NCA24.RES.0058.01	9 Ballantine Drive Korora New South Wales 2450	Residential	NCA24	53	54	75	58	53	45	39	49	65	-	-	-	8	14	5	-																			
NCA24.RES.0059.01	9 Ballantine Drive Korora New South Wales 2450	Residential	NCA24	52	54	75	58	53	45	39	49	65	-	-	-	7	13	5	-																			
NCA24.RES.0060.01	13 Tranquility Drive Korora New South Wales 2450	Residential	NCA24	<35	<35	75	58	53	45	39	49	65	-	-	-	-	-	-	-																			
NCA24.RES.0061.01	13 Ballantine Drive Korora New South Wales 2450	Residential	NCA24	51	53	75	58	53	45	39	49	65	-	-	-	6	12	4	-																			
NCA24.RES.0062.01	24 Ballantine Drive Korora New South Wales 2450	Residential	NCA24	43	45	75	58	53	45	39	49	65	-	-	-	-	4	-	-																			
NCA24.RES.0063.01	9 Ballantine Drive Korora New South Wales 2450	Residential	NCA24	52	55	75	58	53	45	39	49	65	-	-	-	7	13	6	-																			

Receiver ID	Address	Receiver type	Study area	Predicted construction noise level		Construction Noise Management Levels, dBLAeq 15minute						65 max	Exceedances, dB						65 max	Triggers for additional mitigation																						Sleep disturbance screening criterion	Sleep disturbance >65 max
				LAeq	LAmax	Standard Hours		Outside of Standard Hours			Sleep Disturbance (Screening RBL+15[7])		Standard Hours		Outside of Standard Hours			Sleep Disturbance (Screening RBL+15[7])		All Hours	Standard Hours				Outside of Standard Hours																	
						Highly noise affected	Noise affected (RBL+10 dB)	Noise affected (RBL+5dB)					Highly noise affected	Noise affected (>RBL+10 dB)	Noise affected (RBL + 5dB)						Daytime					Daytime			Evening			Night									
						Day[3]	Day[3]	Day[4]	Evening[5]	Night[6]			Day[3]	Day[3]	Day[4]	Evening[5]	Night[6]			Highly noise affected >75 dBA	Noticeable =NML	Clearly audible >NML+10	Moderately intrusive <=NML+20	Highly intrusive >NML+20	Noticeable =NML	Clearly audible >NML+15	Moderately intrusive <=NML+25	Highly intrusive >NML+25	Noticeable =NML	Clearly audible >NML+15	Moderately intrusive <=NML+25	Highly intrusive >NML+25	Noticeable =NML	Clearly audible >NML+15	Moderately intrusive <=NML+25	Highly intrusive >NML+25		
NCA24.RES.0064.01	9 Ballantine Drive Korora New South Wales 2450	Residential	NCA24	54	55	75	58	53	45	39	49	65	-	-	1	9	15	6	-																				
NCA24.RES.0065.01	21 Ballantine Drive Korora New South Wales 2450	Residential	NCA24	52	53	75	58	53	45	39	49	65	-	-	-	7	13	4	-																				
NCA24.RES.0066.01	5a Breakers Way Korora New South Wales 2450	Residential	NCA24	<35	<35	75	58	53	45	39	49	65	-	-	-	-	-	-	-																				
NCA24.RES.0067.01	9 Ballantine Drive Korora New South Wales 2450	Residential	NCA24	53	56	75	58	53	45	39	49	65	-	-	-	8	14	7	-																				
NCA24.RES.0068.01	9 Ballantine Drive Korora New South Wales 2450	Residential	NCA24	52	54	75	58	53	45	39	49	65	-	-	-	7	13	5	-																				
NCA24.RES.0069.01	21 Ballantine Drive Korora New South Wales 2450	Residential	NCA24	49	52	75	58	53	45	39	49	65	-	-	-	4	10	3	-																				
NCA24.RES.0070.01	13a Tranquility Drive Korora New South Wales 2450	Residential	NCA24	<35	<35	75	58	53	45	39	49	65	-	-	-	-	-	-	-																				
NCA24.RES.0071.01	4 Coastwatch Close Korora New South Wales 2450	Residential	NCA24	<35	<35	75	58	53	45	39	49	65	-	-	-	-	-	-	-																				
NCA24.RES.0073.01	Resort Drive Coffs Harbour New South Wales 2450	Residential	NCA24	40	40	75	58	53	45	39	49	65	-	-	-	-	1	-	-																				
NCA24.RES.0073.02	Resort Road Coffs Harbour New South Wales 2450	Residential	NCA24	40	41	75	58	53	45	39	49	65	-	-	-	-	1	-	-																				
NCA24.RES.0074.01	Resort Drive Coffs Harbour New South Wales 2450	Residential	NCA24	40	40	75	58	53	45	39	49	65	-	-	-	-	1	-	-																				
NCA24.RES.0074.02	Resort Road Coffs Harbour New South Wales 2450	Residential	NCA24	40	41	75	58	53	45	39	49	65	-	-	-	-	1	-	-																				
NCA24.RES.0075.01	Resort Drive Coffs Harbour New South Wales 2450	Residential	NCA24	41	41	75	58	53	45	39	49	65	-	-	-	-	2	-	-																				
NCA24.RES.0075.02	Resort Road Coffs Harbour New South Wales 2450	Residential	NCA24	40	41	75	58	53	45	39	49	65	-	-	-	-	1	-	-																				
NCA24.RES.0076.01	22 Ballantine Drive Korora New South Wales 2450	Residential	NCA24	43	45	75	58	53	45	39	49	65	-	-	-	-	4	-	-																				
NCA24.RES.0078.01	17b Tranquility Drive Korora New South Wales 2450	Residential	NCA24	<35	35	75	58	53	45	39	49	65	-	-	-	-	-	-	-																				
NCA24.RES.0079.01	2 Breakers Way Korora New South Wales 2450	Residential	NCA24	40	40	75	58	53	45	39	49	65	-	-	-	-	1	-	-																				
NCA24.RES.0080.01	2a Breakers Way Korora New South Wales 2450	Residential	NCA24	37	38	75	58	53	45	39	49	65	-	-	-	-	-	-	-																				
NCA24.RES.0081.01	15a Ballantine Drive Korora New South Wales 2450	Residential	NCA24	50	53	75	58	53	45	39	49	65	-	-	-	5	11	4	-																				
NCA24.RES.0082.01	6 Breakers Way Korora New South Wales 2450	Residential	NCA24	<35	<35	75	58	53	45	39	49	65	-	-	-	-	-	-	-																				
NCA24.RES.0083.01	2 Tranquility Drive Korora New South Wales 2450	Residential	NCA24	36	38	75	58	53	45	39	49	65	-	-	-	-	-	-	-																				
NCA24.RES.0084.01	4 Seaside Close Korora New South Wales 2450	Residential	NCA24	<35	35	75	58	53	45	39	49	65	-	-	-	-	-	-	-																				
NCA24.RES.0085.01	1 Tranquility Drive Korora New South Wales 2450	Residential	NCA24	35	38	75	58	53	45	39	49	65	-	-	-	-	-	-	-																				
NCA24.RES.0086.01	9 Tranquility Drive Korora New South Wales 2450	Residential	NCA24	36	36	75	58	53	45	39	49	65	-	-	-	-	-	-	-																				
NCA24.RES.0087.01	11 Tranquility Drive Korora New South Wales 2450	Residential	NCA24	<35	<35	75	58	53	45	39	49	65	-	-	-	-	-	-	-																				
NCA24.RES.0088.01	11 Tranquility Drive Korora New South Wales 2450	Residential	NCA24	35	36	75	58	53	45	39	49	65	-	-	-	-	-	-	-																				
NCA24.RES.0089.01	6 Bay View Place Coffs Harbour New South Wales 2450	Residential	NCA24	42	42	75	58	53	45	39	49	65	-	-	-	-	3	-	-																				
NCA24.RES.0089.02	Resort Road Coffs Harbour New South Wales 2450	Residential	NCA24	41	42	75	58	53	45	39	49	65	-	-	-	-	2	-	-																				
NCA24.RES.0090.01	10 Lagoona Close Korora New South Wales 2450	Residential	NCA24	<35	<35	75	58	53	45	39	49	65	-	-	-	-	-	-	-																				
NCA24.RES.0091.01	5 Breakers Way Korora New South Wales 2450	Residential	NCA24	<35	<35	75	58	53	45	39	49	65	-	-	-	-	-	-	-																				
NCA24.RES.0092.01	7 Lagoona Close Korora New South Wales 2450	Residential	NCA24	<35	<35	75	58	53	45	39	49	65	-	-	-	-	-	-	-																				
NCA24.RES.0094.01	Resort Drive Coffs Harbour New South Wales 2450	Residential	NCA24	40	41	75	58	53	45	39	49	65	-	-	-	-	1	-	-																				
NCA24.RES.0094.02	Resort Road Coffs Harbour New South Wales 2450	Residential	NCA24	40	41	75	58	53	45	39	49	65	-	-	-	-	1	-	-																				
NCA24.RES.0095.01	14 Tranquility Drive Korora New South Wales 2450	Residential	NCA24	36	37	75	58	53	45	39	49	65	-	-	-	-	-	-	-																				
NCA24.RES.0096.01	5b Breakers Way Korora New South Wales 2450	Residential	NCA24	<35	<35	75	58	53	45	39	49	65	-	-	-	-	-	-	-																				
NCA24.RES.0098.01	7 Bay View Place Korora New South Wales 2450	Residential	NCA24	<35	<35	75	58	53	45	39	49	65	-	-	-	-	-	-	-																				
NCA24.RES.0099.01	17 Tranquility Drive Korora New South Wales 2450	Residential	NCA24	<35	<35	75	58	53	45	39	49	65	-	-	-	-	-	-	-																				
NCA24.RES.0100.01	1b Breakers Way Korora New South Wales 2450	Residential	NCA24	45	45	75	58	53	45	39	49	65	-	-	-	-	6	-	-																				
NCA24.RES.0101.01	7a Tranquility Drive Korora New South Wales 2450	Residential	NCA24	35	35	75	58	53	45	39	49	65	-	-	-	-	-	-	-																				
NCA24.RES.0102.01	6 Lagoona Close Korora New South Wales 2450	Residential	NCA24	<35	<35	75	58	53	45	39	49	65	-	-	-	-	-	-	-																				
NCA24.RES.0103.01	8 Breakers Way Korora New South Wales 2450	Residential	NCA24	<35	<35	75	58	53	45	39	49	65	-	-	-	-	-	-	-																				
NCA24.RES.0104.01	6 Bay View Place Korora New South Wales 2450	Residential	NCA24	<35	<35	75	58	53	45	39	49	65	-	-	-	-	-	-	-																				
NCA24.RES.0105.01	2 Lagoona Close Korora New South Wales 2450	Residential	NCA24	36	39	75	58	53	45	39	49	65	-	-	-	-	-	-	-																				
NCA24.RES.0106.01	Resort Drive Coffs Harbour New South Wales 2450	Residential	NCA24	40	40	75	58	53	45	39	49	65	-	-	-	-	1	-	-																				
NCA24.RES.0106.02	Resort Road Coffs Harbour New South Wales 2450	Residential	NCA24	40	40	75	58	53	45	39	49	65	-	-	-	-	1	-	-																				
NCA24.RES.0107.01	15 Ballantine Drive Korora New South Wales 2450	Residential	NCA24	46	50	75	58	53	45	39	49	65	-	-	-	1	7	1	-																				
NCA24.RES.0108.01	5 Lagoona Close Korora New South Wales 2450	Residential	NCA24	<35	<35	75	58	53	45	39	49	65	-	-	-	-	-	-	-																				
NCA24.RES.0109.01	8 Lagoona Close Korora New South Wales 2450	Residential	NCA24	<35	<35	75	58	53	45	39	49	65	-	-	-	-	-	-	-																				
NCA24.RES.0110.01	3 Lagoona Close Korora New South Wales 2450	Residential	NCA24	<35	<35	75	58	53	45	39	49	65	-	-	-	-	-	-	-																				
NCA24.RES.0111.01	3 Tranquility Drive Korora New South Wales 2450	Residential	NCA24	<35	37	75	58	53	45	39	49	65	-	-	-	-	-	-	-																				
NCA24.RES.0112.01	2a Lagoona Close Korora New South Wales 2450	Residential	NCA24	40	42	75	58	53	45	39	49	65	-	-	-	-	1	-	-																				
NCA24.RES.0113.01	4 Lagoona Close Korora New South Wales 2450	Residential	NCA24	<35	36	75	58	53	45	39	49	65	-	-	-	-	-	-	-																				
NCA24.RES.0114.01	4 Nautical Close Korora New South Wales 2450	Residential	NCA24	38	40	75	58	53	45	39	49	65	-	-	-	-	-	-	-																				
NCA24.RES.0115.01	9 Breakers Way Korora New South Wales 2450	Residential	NCA24	<35	<35	75	58	53	45	39	49	65	-	-	-	-	-	-	-																				
NCA24.RES.0116.01	1 Five Islands Drive Coffs Harbour New South Wales 2450	Residential	NCA24	40	41	75	58	53	45	39	49	65	-	-	-	-	1	-	-																				
NCA24.RES.0117.01	3 Breakers Way Korora New South Wales 2450	Residential	NCA24	37	39	75	58	53	45	39	49	65	-	-	-	-	-	-	-																				
NCA24.RES.0118.01	3 Bay View Place Korora New South Wales 2450	Residential	NCA24	<35	<35	75	58	53	45	39	49	65	-	-	-	-	-	-	-																				
NCA24.RES.0119.01	7 Seaside Close Korora New South Wales 2450	Residential	NCA24	<35	36	75	58	53	45	39	49	65	-	-	-	-	-	-	-																				
NCA24.RES.0120.01	1 Lagoona Close Korora New South Wales 2450	Residential	NCA24	<35	<35	75	58	53	45	39	49	65	-	-	-	-	-	-	-																				
NCA24.RES.0121.01	129 James Small Drive Korora New South Wales 2450	Residential	NCA24	35	37	75	58	53	45	39	49	65	-	-	-	-	-	-	-																				
NCA24.RES.0122.01	4 Tranquility Drive Korora New South Wales 2450	Residential	NCA24	<35	<35	75	58	53	45	39	49	65	-	-	-	-	-	-	-																				
NCA24.RES.0123.01	6 Coastwatch Close Korora New South Wales 2450	Residential	NCA24	<35	<35	75	58	53	45	39	49	65	-	-	-	-	-	-	-																				
NCA24.RES.0124.01	4 Korora Bay Drive Korora New South Wales 2450	Residential	NCA24	<35	35	75	58	53	45	39	49	65	-	-	-	-	-	-	-																				
NCA24.RES.0125.01	7a Breakers Way Korora New South Wales 2450	Residential	NCA24	<35	<35	75	58	53	45	39	49	65	-	-	-	-	-	-	-																				
NCA24.RES.0126.01	6a Sandy Beach Road Korora New South Wales 2450	Residential	NCA24	<35	<35	75	58	53	45	39	49	65	-	-	-	-	-	-	-																				
NCA24.RES.0127.01	16 Breakers Way Korora New South Wales 2450	Residential	NCA24	<35	<35	75	58	53	45	39	49	65	-	-	-	-	-	-	-																				
NCA24.RES.0128.01	13 Seaside Close Korora New South Wales 2450	Residential	NCA24	<35	37	75	58	53	45	39	49	65	-	-	-	-	-	-	-																				
NCA24.RES.0129.01	5b Breakers Way Korora New South Wales 2450	Residential	NCA24	<35	<35	75	58	53	45	39	49	65	-	-	-	-	-	-	-																				
NCA24.RES.0130.01	4 Nautical Close Korora New South Wales 2450	Residential	NCA24	41	44	75	58	53	45	39	49	65	-	-	-	-	2	-	-																				
NCA24.RES.0131.01	21 Tranquility Drive Korora New South Wales 2450	Residential	NCA24	36	37	75	58	53	45	39	49	65	-	-	-	-	-	-	-																				
NCA24.RES.0132.01	4 Seaside Close Korora New South Wales 2450	Residential	NCA24	<35	35	75	58	53	45	39	49	65	-	-	-	-	-	-	-																				
NCA24.RES.0133.01	5b Breakers Way Korora New South Wales 2450	Residential	NCA24	<35	<35	75	58	53	45	39	49	65	-	-	-	-	-	-	-																				
NCA24.RES.0134.01	9 Breakers Way Korora New South Wales 2450	Residential	NCA24	<35	<35	75	58	53	45	39	49	65	-	-	-	-	-	-	-																				
NCA24.RES.0135.01	8 Seaside Close Korora New South Wales 2450	Residential	NCA24	<35	36	75	58	53	45	39	49	65	-	-	-	-	-	-	-																				
NCA24.RES.0136.01	1 Seaside Close Korora New South Wales 2450	Residential	NCA24	35	37	75	58	53	45	39	49	65	-	-	-	-	-	-	-																				
NCA24.RES.0137.01	6 Korora Bay Drive Korora New South Wales 2450	Residential	NCA24	<35	<35	75	58	53	45	39	49	65	-	-	-	-	-	-	-																				
NCA24.RES.0138.01	11 Ballantine Drive Korora New South Wales 2450	Residential	NCA24	49	52	75	58	53	45	39	49	65	-	-	-	4	10	3	-																				
NCA24.RES.0139.01	3a Breakers Way Korora New South Wales 2450	Residential	NCA24	<35	37	75	58	53	45	39	49	65	-	-	-	-	-	-	-																				
NCA24.RES.0140.01	22 Breakers Way Korora New South Wales 2450	Residential	NCA24	<35	<35	75	58	53	45	39	49	65	-	-	-	-	-	-	-																				
NCA24.RES.0141.01	7a Tranquility Drive Korora New South Wales 2450	Residential	NCA24	36	37	75	58	53	45	39	49	65	-	-	-	-	-	-	-																				
NCA25.COM.0001.01	64 James Small Drive Korora New South Wales 2450	Commercial	NCA25	<35	38	-	70	70	-	-	-	-	-	-	-	-	-	-	-																				
NCA25.RES.0001.01	95a James Small Drive Korora New South Wales 2450	Residential	NCA25	<35	37	75	58	53	45	39	49	65	-	-	-	-	-	-	-																				
NCA25.RES.0002.01	44 Parkes Drive Korora New South Wales 2450	Residential	NCA25	<35	<35	75	58	53	45	39	49	65	-	-	-	-	-	-	-																				
NCA25.RES.0003.01	48 Parkes Drive Korora New South Wales 2450	Residential	NCA25	<35	35	75	58	53	45	39	49	65	-	-	-	-	-	-	-																				
NCA25.RES.0004.01	46a Parkes Drive Korora New South Wales 2450	Residential	NCA25	<35	<35	75	58	53	45	39	49	65	-	-	-	-	-	-	-																				
NCA25.RES.0006.01	17 Albert Chappell Drive Korora New South Wales 2450	Residential	NCA25	<35	<35	75	58	53	45	39	49	65	-	-	-	-	-	-	-																				
NCA25.RES.0007.01	95 James Small Drive Korora New South Wales 2450	Residential	NCA25	<35	36	75	58	53	45	39	49	65	-	-	-	-	-	-	-																				
NCA25.RES.0008.01	42 Parkes Drive Korora New South Wales 2450	Residential	NCA25	<35	<35	75	58	53	45	39	49	65	-	-	-	-	-	-	-																				
NCA25.RES.0009.01	46 Parkes Drive Korora New South Wales 2450	Residential	NCA25	<35	<35	75	58	53	45	39	49	65	-	-	-	-	-	-	-																				
NCA25.RES.0010.01	95 James Small Drive Korora New South Wales 2450	Residential	NCA25	35	37	75	58	53	45	39	49	65	-	-	-	-	-	-	-																				
NCA25.RES.0011.01	95 James Small Drive Korora New South Wales 2450	Residential	NCA25	<35	35	75	58	53	45	39	49	65	-	-	-	-	-	-	-																				
NCA25.RES.0012.01	95a James Small Drive Korora New South Wales 2450	Residential	NCA25	<35	35	75	58	53	45	39	49	65	-	-	-	-	-	-	-																				
NCA25.RES.0013.01	95 James Small Drive Korora New South Wales 2450	Residential	NCA25	<35	36	75	58	53	45	39	49	65	-	-	-	-	-	-	-																				
NCA25.RES.0014.01	95 James Small Drive Korora New South Wales 2450	Residential	NCA25	<35	36	75	58	53	45	39	49	65	-	-	-	-	-	-	-																				
NCA25.RES.0015.01	95 James Small Drive Korora New South Wales 2450	Residential	NCA25	<35	35	75	58	53	45	39	49	65	-	-	-	-	-	-	-																				
NCA25.RES.0016.01	95 James Small Drive Korora New South Wales 2450	Residential	NCA25	35	36	75	58	53	45	39	49	65	-	-	-	-	-	-	-																				
NCA25.RES.0017.01	95 James Small Drive Korora New South Wales 2450	Residential	NCA25	<35	36	75	58	53	45	39	49	65	-	-	-	-	-	-	-																				
NCA25.RES.0018.01	95a James Small Drive Korora New South Wales 2450	Residential	NCA25	<35	36	75	58	53	45	39	49	65	-	-	-	-	-	-	-																				
NCA25.RES.0019.01	95 James Small Drive Korora New South Wales 2450	Residential	NCA25	<35	<35	75	58	53	45	39	49	65	-	-	-	-	-	-	-																				
NCA25.RES.0020.01	95a James Small Drive Korora New South Wales 2450	Residential	NCA25	<35	36	75	58	53	45	39	49	65	-	-	-	-	-	-	-																				
NCA25.RES.0021.01	95a James Small Drive Korora New South Wales 2450	Residential	NCA25	<35	36	75	58	53	45	39	49	65	-	-	-	-	-	-	-																				
NCA25.RES.0022.01	95a James Small Drive Korora New South Wales 2450	Residential	NCA25	<35	35	75	58	53	45	39	49	65	-	-	-	-	-	-	-																				
NCA25.RES.0023.01	6a Parkes Drive Korora New South Wales 2450	Residential	NCA25	40	43	75	58	53	45	39	49	65	-	-	-	-	1	-	-																				
NCA25.RES.0024.01	95 James Small Drive Korora New South Wales 2450	Residential	NCA25	<35	<35	75	58	53	45	39	49	65	-	-	-	-	-	-	-																				
NCA25.RES.0025.01	95a James Small Drive Korora New South Wales 2450	Residential	NCA25	<35	35	75	58	53	45	39	49	65	-	-	-	-	-	-	-																				
NCA25.RES.0026.01	95 James Small Drive Korora New South Wales 2450	Residential	NCA25	<35	35	75	58	53	45	39	49	65	-	-	-	-	-	-	-																				
NCA25.RES.0027.01	36 Parkes Drive Korora New South Wales 2450	Residential	NCA25	<35	<35	75	58	53	45	39	49	65	-	-	-	-	-	-	-																				
NCA25.RES.0028.01	44 James Small Drive Korora New South Wales 2450	Residential	NCA25	<35	37	75	58	53	45	39	49	65	-	-	-	-	-	-	-																				
NCA25.RES.0029.01	10 Albert Chappell Drive Korora New South Wales 2450	Residential	NCA25	<35	<35	75	58	53	45	39	49	65	-	-	-	-	-	-	-																				
NCA25.RES.0030.01	95 James Small Drive Korora New South Wales 2450	Residential	NCA25	<35	<35	75	58	53	45	39	49	65	-	-	-	-	-	-	-																				
NCA25.RES.0031.01	2 Tropic Lodge Place Korora New South Wales 2450	Residential	NCA25	35	37	75	58	53	45	39	49	65	-	-	-	-	-	-	-																				
NCA25.RES.0032.01	95a James Small Drive Korora New South Wales 2450	Residential	NCA25	<35	35	75	58	53	45	39	49	65	-	-	-	-	-	-	-																				
NCA25.RES.0034.01	54 James Small Drive Korora New South Wales 2450	Residential	NCA25	<35	36	75	58	53	45	39	49	65	-	-	-	-	-	-	-																				
NCA25.RES.0035.01	4 Albert Chappell Drive Korora New South Wales 2450	Residential	NCA25	<35	<35	75	58	53	45	39	49	65	-	-	-	-	-	-	-																				

Receiver ID	Address	Receiver type	Study area	Predicted construction noise level		Construction Noise Management Levels, dBLAeq 15minute						65 max	Exceedances, dB						65 max	Triggers for additional mitigation																				Sleep disturbance screening criterion	Sleep disturbance >65 max
				LAeq	LAmax	Standard Hours		Outside of Standard Hours			Sleep Disturbance (Screening RBL+15[7])		Standard Hours		Outside of Standard Hours			Sleep Disturbance (Screening RBL+15[7])		All Hours	Standard Hours				Outside of Standard Hours															
						Highly noise affected	Noise affected (RBL+10 dB)	Noise affected (RBL+5dB)					Highly noise affected	Noise affected (>RBL+10 dB)	Noise affected (RBL + 5dB)						Daytime				Daytime			Evening			Night								
						Day[3]	Day[3]	Day[4]	Evening[5]	Night[6]			Day[3]	Day[3]	Day[4]	Evening[5]	Night[6]			Highly noise affected >75 dBA	Noticeable >NML	Clearly audible >NML+10	Moderately intrusive <=NML+20	Highly intrusive >NML+20	Noticeable >NML	Clearly audible >NML+15	Moderately intrusive <=NML+25	Highly intrusive >NML+25	Noticeable >NML	Clearly audible >NML+15	Moderately intrusive <=NML+25	Highly intrusive >NML+25	Noticeable >NML	Clearly audible >NML+15	Moderately intrusive <=NML+25	Highly intrusive >NML+25		
NCA25.RES.0036.01	15 Albert Chappell Drive Korora New South Wales 2450	Residential	NCA25	<35	<35	75	58	53	45	39	49	65	-	-	-	-	-	-	-																		
NCA25.RES.0037.01	2 Albert Chappell Drive Korora New South Wales 2450	Residential	NCA25	<35	<35	75	58	53	45	39	49	65	-	-	-	-	-	-	-																		
NCA25.RES.0038.01	20 Shell Cove Lane Korora New South Wales 2450	Residential	NCA25	<35	37	75	58	53	45	39	49	65	-	-	-	-	-	-	-																		
NCA25.RES.0039.01	46 James Small Drive Korora New South Wales 2450	Residential	NCA25	<35	36	75	58	53	45	39	49	65	-	-	-	-	-	-	-																		
NCA25.RES.0040.01	2 Ascot Close Korora New South Wales 2450	Residential	NCA25	37	41	75	58	53	45	39	49	65	-	-	-	-	-	-	-																		
NCA25.RES.0041.01	8 Tropic Lodge Place Korora New South Wales 2450	Residential	NCA25	35	38	75	58	53	45	39	49	65	-	-	-	-	-	-	-																		
NCA25.RES.0042.01	8 Tropic Lodge Place Korora New South Wales 2450	Residential	NCA25	35	39	75	58	53	45	39	49	65	-	-	-	-	-	-	-																		
NCA25.RES.0043.01	80 James Small Drive Korora New South Wales 2450	Residential	NCA25	<35	<35	75	58	53	45	39	49	65	-	-	-	-	-	-	-																		
NCA25.RES.0044.01	6 Albert Chappell Drive Korora New South Wales 2450	Residential	NCA25	<35	<35	75	58	53	45	39	49	65	-	-	-	-	-	-	-																		
NCA25.RES.0045.01	40 Parkes Drive Korora New South Wales 2450	Residential	NCA25	<35	<35	75	58	53	45	39	49	65	-	-	-	-	-	-	-																		
NCA25.RES.0046.01	9b Malibu Drive Korora New South Wales 2450	Residential	NCA25	38	40	75	58	53	45	39	49	65	-	-	-	-	-	-	-																		
NCA25.RES.0047.01	82 James Small Drive Korora New South Wales 2450	Residential	NCA25	<35	<35	75	58	53	45	39	49	65	-	-	-	-	-	-	-																		
NCA25.RES.0048.01	12 Malibu Drive Korora New South Wales 2450	Residential	NCA25	36	38	75	58	53	45	39	49	65	-	-	-	-	-	-	-																		
NCA25.RES.0049.01	48a James Small Drive Korora New South Wales 2450	Residential	NCA25	<35	36	75	58	53	45	39	49	65	-	-	-	-	-	-	-																		
NCA25.RES.0050.01	13 Malibu Drive Korora New South Wales 2450	Residential	NCA25	<35	36	75	58	53	45	39	49	65	-	-	-	-	-	-	-																		
NCA25.RES.0051.01	6b Albert Chappell Drive Korora New South Wales 2450	Residential	NCA25	<35	<35	75	58	53	45	39	49	65	-	-	-	-	-	-	-																		
NCA25.RES.0053.01	10-12 Tropic Lodge Place Korora New South Wales 2450	Residential	NCA25	38	40	75	58	53	45	39	49	65	-	-	-	-	-	-	-																		
NCA25.RES.0054.01	42 James Small Drive Korora New South Wales 2450	Residential	NCA25	35	37	75	58	53	45	39	49	65	-	-	-	-	-	-	-																		
NCA25.RES.0055.01	40 Parkes Drive Korora New South Wales 2450	Residential	NCA25	<35	<35	75	58	53	45	39	49	65	-	-	-	-	-	-	-																		
NCA25.RES.0057.01	95 James Small Drive Korora New South Wales 2450	Residential	NCA25	<35	35	75	58	53	45	39	49	65	-	-	-	-	-	-	-																		
NCA25.RES.0061.01	4 Ascot Close Korora New South Wales 2450	Residential	NCA25	37	41	75	58	53	45	39	49	65	-	-	-	-	-	-	-																		
NCA25.RES.0062.01	17 Links Avenue Korora New South Wales 2450	Residential	NCA25	37	40	75	58	53	45	39	49	65	-	-	-	-	-	-	-																		
NCA25.RES.0063.01	5 Ainslie Road Korora New South Wales 2450	Residential	NCA25	38	42	75	58	53	45	39	49	65	-	-	-	-	-	-	-																		
NCA25.RES.0064.01	95 James Small Drive Korora New South Wales 2450	Residential	NCA25	<35	36	75	58	53	45	39	49	65	-	-	-	-	-	-	-																		
NCA25.RES.0065.01	3 Ainslie Road Korora New South Wales 2450	Residential	NCA25	37	42	75	58	53	45	39	49	65	-	-	-	-	-	-	-																		
NCA25.RES.0067.01	6 Parkes Drive Korora New South Wales 2450	Residential	NCA25	36	38	75	58	53	45	39	49	65	-	-	-	-	-	-	-																		
NCA25.RES.0068.01	5 Parkes Drive Korora New South Wales 2450	Residential	NCA25	38	42	75	58	53	45	39	49	65	-	-	-	-	-	-	-																		
NCA25.RES.0069.01	15 Links Avenue Korora New South Wales 2450	Residential	NCA25	37	39	75	58	53	45	39	49	65	-	-	-	-	-	-	-																		
NCA25.RES.0070.01	3 Laurel Street Korora New South Wales 2450	Residential	NCA25	38	41	75	58	53	45	39	49	65	-	-	-	-	-	-	-																		
NCA25.RES.0071.01	5 Laurel Street Korora New South Wales 2450	Residential	NCA25	39	42	75	58	53	45	39	49	65	-	-	-	-	-	-	-																		
NCA25.RES.0072.01	3 Parkes Drive Korora New South Wales 2450	Residential	NCA25	37	41	75	58	53	45	39	49	65	-	-	-	-	-	-	-																		
NCA25.RES.0073.01	2 Parkes Drive Korora New South Wales 2450	Residential	NCA25	40	44	75	58	53	45	39	49	65	-	-	-	-	1	-	-																		
NCA25.RES.0074.01	1 Parkes Drive Korora New South Wales 2450	Residential	NCA25	37	40	75	58	53	45	39	49	65	-	-	-	-	-	-	-																		
NCA25.RES.0075.01	6 Ainslie Road Korora New South Wales 2450	Residential	NCA25	37	41	75	58	53	45	39	49	65	-	-	-	-	-	-	-																		
NCA25.RES.0076.01	4 Ainslie Road Korora New South Wales 2450	Residential	NCA25	37	42	75	58	53	45	39	49	65	-	-	-	-	-	-	-																		
NCA25.RES.0077.01	4 Parkes Drive Korora New South Wales 2450	Residential	NCA25	40	43	75	58	53	45	39	49	65	-	-	-	-	1	-	-																		
NCA25.RES.0078.01	6 Laurel Street Korora New South Wales 2450	Residential	NCA25	39	42	75	58	53	45	39	49	65	-	-	-	-	-	-	-																		
NCA25.RES.0079.01	8 Laurel Street Korora New South Wales 2450	Residential	NCA25	38	42	75	58	53	45	39	49	65	-	-	-	-	-	-	-																		
NCA25.RES.0080.01	4 Laurel Street Korora New South Wales 2450	Residential	NCA25	39	42	75	58	53	45	39	49	65	-	-	-	-	-	-	-																		
NCA25.RES.0081.01	2 Laurel Street Korora New South Wales 2450	Residential	NCA25	40	43	75	58	53	45	39	49	65	-	-	-	-	1	-	-																		
NCA25.RES.0082.01	2 Laurel Street Korora New South Wales 2450	Residential	NCA25	39	42	75	58	53	45	39	49	65	-	-	-	-	-	-	-																		
NCA25.RES.0083.01	14 Parkes Drive Korora New South Wales 2450	Residential	NCA25	40	42	75	58	53	45	39	49	65	-	-	-	-	1	-	-																		
NCA25.RES.0084.01	16 Parkes Drive Korora New South Wales 2450	Residential	NCA25	39	41	75	58	53	45	39	49	65	-	-	-	-	-	-	-																		
NCA25.RES.0085.01	12 Parkes Drive Korora New South Wales 2450	Residential	NCA25	40	42	75	58	53	45	39	49	65	-	-	-	-	1	-	-																		
NCA25.RES.0086.01	13 Links Avenue Korora New South Wales 2450	Residential	NCA25	36	38	75	58	53	45	39	49	65	-	-	-	-	-	-	-																		
NCA25.RES.0087.01	11 Links Avenue Korora New South Wales 2450	Residential	NCA25	37	38	75	58	53	45	39	49	65	-	-	-	-	-	-	-																		
NCA25.RES.0088.01	7 Links Avenue Korora New South Wales 2450	Residential	NCA25	36	38	75	58	53	45	39	49	65	-	-	-	-	-	-	-																		
NCA25.RES.0089.01	15 Parkes Drive Korora New South Wales 2450	Residential	NCA25	37	38	75	58	53	45	39	49	65	-	-	-	-	-	-	-																		
NCA25.RES.0090.01	17 Parkes Drive Korora New South Wales 2450	Residential	NCA25	35	37	75	58	53	45	39	49	65	-	-	-	-	-	-	-																		
NCA25.RES.0091.01	29 Parkes Drive Korora New South Wales 2450	Residential	NCA25	36	38	75	58	53	45	39	49	65	-	-	-	-	-	-	-																		
NCA25.RES.0092.01	25 Parkes Drive Korora New South Wales 2450	Residential	NCA25	<35	<35	75	58	53	45	39	49	65	-	-	-	-	-	-	-																		
NCA25.RES.0093.01	27 Parkes Drive Korora New South Wales 2450	Residential	NCA25	35	36	75	58	53	45	39	49	65	-	-	-	-	-	-	-																		
NCA25.RES.0094.01	3a Ascot Close Korora New South Wales 2450	Residential	NCA25	39	40	75	58	53	45	39	49	65	-	-	-	-	-	-	-																		
NCA25.RES.0095.01	56 Parkes Drive Korora New South Wales 2450	Residential	NCA25	38	39	75	58	53	45	39	49	65	-	-	-	-	-	-	-																		
NCA25.RES.0096.01	13 Parkes Drive Korora New South Wales 2450	Residential	NCA25	37	40	75	58	53	45	39	49	65	-	-	-	-	-	-	-																		
NCA25.RES.0097.01	5 Ascot Close Korora New South Wales 2450	Residential	NCA25	38	40	75	58	53	45	39	49	65	-	-	-	-	-	-	-																		
NCA25.RES.0098.01	11 Parkes Drive Korora New South Wales 2450	Residential	NCA25	37	40	75	58	53	45	39	49	65	-	-	-	-	-	-	-																		
NCA25.RES.0099.01	3 Ascot Close Korora New South Wales 2450	Residential	NCA25	38	39	75	58	53	45	39	49	65	-	-	-	-	-	-	-																		
NCA25.RES.0100.01	8 Parkes Drive Korora New South Wales 2450	Residential	NCA25	36	37	75	58	53	45	39	49	65	-	-	-	-	-	-	-																		
NCA25.RES.0101.01	10 Parkes Drive Korora New South Wales 2450	Residential	NCA25	40	42	75	58	53	45	39	49	65	-	-	-	-	1	-	-																		
NCA25.RES.0102.01	50 Parkes Drive Korora New South Wales 2450	Residential	NCA25	35	36	75	58	53	45	39	49	65	-	-	-	-	-	-	-																		
NCA25.RES.0103.01	54 Parkes Drive Korora New South Wales 2450	Residential	NCA25	37	38	75	58	53	45	39	49	65	-	-	-	-	-	-	-																		
NCA25.RES.0104.01	52 Parkes Drive Korora New South Wales 2450	Residential	NCA25	36	37	75	58	53	45	39	49	65	-	-	-	-	-	-	-																		
NCA25.RES.0105.01	50 James Small Drive Korora New South Wales 2450	Residential	NCA25	35	36	75	58	53	45	39	49	65	-	-	-	-	-	-	-																		
NCA25.RES.0106.01	3 Fern Tree Place Korora New South Wales 2450	Residential	NCA25	35	36	75	58	53	45	39	49	65	-	-	-	-	-	-	-																		
NCA25.RES.0107.01	8 Sandy Beach Road Korora New South Wales 2450	Residential	NCA25	<35	<35	75	58	53	45	39	49	65	-	-	-	-	-	-	-																		
NCA25.RES.0108.01	12 Sandy Beach Road Korora New South Wales 2450	Residential	NCA25	<35	<35	75	58	53	45	39	49	65	-	-	-	-	-	-	-																		
NCA25.RES.0109.01	10 Sandy Beach Road Korora New South Wales 2450	Residential	NCA25	<35	<35	75	58	53	45	39	49	65	-	-	-	-	-	-	-																		
NCA25.RES.0110.01	50 James Small Drive Korora New South Wales 2450	Residential	NCA25	<35	36	75	58	53	45	39	49	65	-	-	-	-	-	-	-																		
NCA25.RES.0111.01	32 Parkes Drive Korora New South Wales 2450	Residential	NCA25	<35	<35	75	58	53	45	39	49	65	-	-	-	-	-	-	-																		
NCA25.RES.0112.01	34 Parkes Drive Korora New South Wales 2450	Residential	NCA25	<35	<35	75	58	53	45	39	49	65	-	-	-	-	-	-	-																		
NCA25.RES.0113.01	21 Fern Tree Place Korora New South Wales 2450	Residential	NCA25	35	39	75	58	53	45	39	49	65	-	-	-	-	-	-	-																		
NCA25.RES.0114.01	13a Tropic Lodge Place Korora New South Wales 2450	Residential	NCA25	37	41	75	58	53	45	39	49	65	-	-	-	-	-	-	-																		
NCA25.RES.0115.01	13a Tropic Lodge Place Korora New South Wales 2450	Residential	NCA25	37	42	75	58	53	45	39	49	65	-	-	-	-	-	-	-																		
NCA25.RES.0116.01	13a Tropic Lodge Place Korora New South Wales 2450	Residential	NCA25	37	40	75	58	53	45	39	49	65	-	-	-	-	-	-	-																		
NCA25.RES.0117.01	6 Bruce Taylor Circuit Korora New South Wales 2450	Residential	NCA25	39	41	75	58	53	45	39	49	65	-	-	-	-	-	-	-																		
NCA25.RES.0118.01	10-12 Tropic Lodge Place Korora New South Wales 2450	Residential	NCA25	37	40	75	58	53	45	39	49	65	-	-	-	-	-	-	-																		
NCA25.RES.0119.01	13a Tropic Lodge Place Korora New South Wales 2450	Residential	NCA25	37	41	75	58	53	45	39	49	65	-	-	-	-	-	-	-																		
NCA25.RES.0120.01	16 Sandy Beach Road Korora New South Wales 2450	Residential	NCA25	<35	36	75	58	53	45	39	49	65	-	-	-	-	-	-	-																		
NCA25.RES.0121.01	14 Sandy Beach Road Korora New South Wales 2450	Residential	NCA25	<35	<35	75	58	53	45	39	49	65	-	-	-	-	-	-	-																		
NCA25.RES.0122.01	18 Sandy Beach Road Korora New South Wales 2450	Residential	NCA25	36	39	75	58	53	45	39	49	65	-	-	-	-	-	-	-																		
NCA25.RES.0123.01	40 James Small Drive Korora New South Wales 2450	Residential	NCA25	36	38	75	58	53	45	39	49	65	-	-	-	-	-	-	-																		
NCA25.RES.0124.01	20 Sandy Beach Road Korora New South Wales 2450	Residential	NCA25	<35	38	75	58	53	45	39	49	65	-	-	-	-	-	-	-																		
NCA25.RES.0125.01	11 Fern Tree Place Korora New South Wales 2450	Residential	NCA25	<35	37	75	58	53	45	39	49	65	-	-	-	-	-	-	-																		
NCA25.RES.0126.01	9 Fern Tree Place Korora New South Wales 2450	Residential	NCA25	35	37	75	58	53	45	39	49	65	-	-	-	-	-	-	-																		
NCA25.RES.0127.01	11a Fern Tree Place Korora New South Wales 2450	Residential	NCA25	<35	38	75	58	53	45	39	49	65	-	-	-	-	-	-	-																		
NCA25.RES.0128.01	13 Fern Tree Place Korora New South Wales 2450	Residential	NCA25	<35	38	75	58	53	45	39	49	65	-	-	-	-	-	-	-																		
NCA25.RES.0129.01	13a Fern Tree Place Korora New South Wales 2450	Residential	NCA25	<35	37	75	58	53	45	39	49	65	-	-	-	-	-	-	-																		
NCA25.RES.0130.01	3 Arden Street Korora New South Wales 2450	Residential	NCA25	35	39	75	58	53	45	39	49	65	-	-	-	-	-	-	-																		
NCA25.RES.0131.01	19 Parkes Drive Korora New South Wales 2450	Residential	NCA25	<35	38	75	58	53	45	39	49	65	-	-	-	-	-	-	-																		
NCA25.RES.0132.01	23 Links Avenue Korora New South Wales 2450	Residential	NCA25	40	43	75	58	53	45	39	49	65	-	-	-	-	1	-	-																		
NCA25.RES.0133.01	21 Parkes Drive Korora New South Wales 2450	Residential	NCA25	<35	37	75	58	53	45	39	49	65	-	-	-	-	-	-	-																		
NCA25.RES.0134.01	5 Links Avenue Korora New South Wales 2450	Residential	NCA25	37	39	75	58	53	45	39	49	65	-	-	-	-	-	-	-																		
NCA25.RES.0135.01	23 Parkes Drive Korora New South Wales 2450	Residential	NCA25	<35	35	75	58	53	45	39	49	65	-	-	-	-	-	-	-																		
NCA25.RES.0136.01	17 Fern Tree Place Korora New South Wales 2450	Residential	NCA25	<35	37	75	58	53	45	39	49	65	-	-	-	-	-	-	-																		
NCA25.RES.0137.01	84 James Small Drive Korora New South Wales 2450	Residential	NCA25	<35	<35	75	58	53	45	39	49	65	-	-	-	-	-	-	-																		
NCA25.RES.0138.01	97 James Small Drive Korora New South Wales 2450	Residential	NCA25	38	39	75	58	53	45	39	49	65	-	-	-	-	-	-	-																		
NCA25.RES.0139.01	11 Malibu Drive Korora New South Wales 2450	Residential	NCA25	37	39	75	58	53	45	39	49	65	-	-	-	-	-	-	-																		
NCA25.RES.0140.01	18 Parkes Drive Korora New South Wales 2450	Residential	NCA25	35	37	75	58	53	45	39	49	65	-	-	-	-	-	-	-																		
NCA25.RES.0141.01	7 Malibu Drive Korora New South Wales 2450	Residential	NCA25	36	38	75	58	53	45	39	49	65	-	-	-	-	-	-	-																		
NCA25.RES.0142.01	21 Korora Bay Drive Korora New South Wales 2450	Residential	NCA25	<35	<35	75	58	53	45	39	49	65	-	-	-	-	-	-	-																		
NCA25.RES.0143.01	25 Korora Bay Drive Korora New South Wales 2450	Residential	NCA25	35	36	75	58	53	45	39	49	65	-	-	-	-	-	-	-																		
NCA25.RES.0144.01	15 Fern Tree Place Korora New South Wales 2450	Residential	NCA25	<35	37	75	58	53	45	39	49	65	-	-	-	-	-	-	-																		
NCA25.RES.0145.01	13 Tropic Lodge Place Korora New South Wales 2450	Residential	NCA25	37	42	75	58	53	45	39	49	65	-	-	-	-	-	-	-																		
NCA25.RES.0146.01	25 Fern Tree Place Korora New South Wales 2450	Residential	NCA25	38	40	75	58	53	45	39	49	65	-	-	-	-	-	-	-																		
NCA25.RES.0147.01	11 Tropic Lodge Place Korora New South Wales 2450	Residential	NCA25	37	42	75	58	53	45	39	49	65	-	-	-	-	-	-	-																		
NCA25.RES.0148.01	9 Tropic Lodge Place Korora New South Wales 2450	Residential	NCA25	36	41	75	58	53	45	39	49	65	-	-	-	-	-	-	-																		
NCA25.RES.0149.01	10 Malibu Drive Korora New South Wales 2450	Residential	NCA25	<35	35	75	58	53	45	39	49	65	-	-	-	-	-	-	-																		
NCA25.RES.0151.01	23 Fern Tree Place Korora New South Wales 2450	Residential	NCA25	37	40	75	58	53	45	39	49	65	-	-	-	-	-	-	-																		
NCA25.RES.0152.01	38 Parkes Drive Korora New South Wales 2450	Residential	NCA25	<35	<35	75	58	53	45	39	49	65	-	-	-	-	-	-	-																		
NCA25.RES.0153.01	6 Bellwood Place Korora New South Wales 2450	Residential	NCA25	<35	<35	75	58	53	45	39	49	65	-	-	-	-	-	-	-																		
NCA25.RES.0156.01	1 Bruce Taylor Circuit Korora New South Wales 2450	Residential	NCA25	38	43	75	58	53	45	39	49	65	-	-	-	-	-	-	-																		
NCA25.RES.0157.01	11 Bruce Taylor Circuit Korora New South Wales 2450	Residential	NCA25	39	44	75	58	53	45	39	49	65	-	-	-	-	-	-	-																		
NCA25.RES.0158.01	22 Parkes Drive Korora New South Wales 2450	Residential	NCA25	<35	35	75	58	53	45	39	49	65	-	-	-	-	-	-	-																		

Receiver ID	Address	Receiver type	Study area	Predicted construction noise level		Construction Noise Management Levels, dBLAeq 15minute						65 max	Exceedances, dB						65 max	Triggers for additional mitigation																				Sleep disturbance screening criterion	Sleep disturbance >65 max
				LAeq	LAmax	Standard Hours		Outside of Standard Hours			Sleep Disturbance (Screening RBL+15[7])		Standard Hours		Outside of Standard Hours			Sleep Disturbance (Screening RBL+15[7])		All Hours	Standard Hours				Outside of Standard Hours															
						Highly noise affected	Noise affected (RBL+10 dB)	Noise affected (RBL+5dB)					Highly noise affected	Noise affected (>RBL+10 dB)	Noise affected (RBL + 5dB)						Daytime				Daytime				Evening				Night					
						Day[3]	Day[3]	Day[4]	Evening[5]	Night[6]			Day[3]	Day[3]	Day[4]	Evening[5]	Night[6]			Highly noise affected >75 dBA	Noticeable =NML	Clearly audible <NML+10	Moderately intrusive <=NML+20	Highly intrusive >NML+20	Noticeable <NML	Clearly audible <NML+15	Moderately intrusive <=NML+25	Highly intrusive >NML+25	Noticeable <NML	Clearly audible <NML+15	Moderately intrusive <=NML+25	Highly intrusive >NML+25	Noticeable <NML	Clearly audible <NML+15	Moderately intrusive <=NML+25	Highly intrusive >NML+25		
NCA25.RES.0159.01	4a Sandy Beach Road Korora New South Wales 2450	Residential	NCA25	36	40	75	58	53	45	39	49	65	-	-	-	-	-	-	-																		
NCA25.RES.0160.01	4 Melrose Place Korora New South Wales 2450	Residential	NCA25	<35	<35	75	58	53	45	39	49	65	-	-	-	-	-	-	-																		
NCA25.RES.0161.01	24 Parkes Drive Korora New South Wales 2450	Residential	NCA25	<35	35	75	58	53	45	39	49	65	-	-	-	-	-	-	-																		
NCA25.RES.0164.01	19 Korora Bay Drive Korora New South Wales 2450	Residential	NCA25	<35	<35	75	58	53	45	39	49	65	-	-	-	-	-	-	-																		
NCA25.RES.0165.01	17 Korora Bay Drive Korora New South Wales 2450	Residential	NCA25	<35	<35	75	58	53	45	39	49	65	-	-	-	-	-	-	-																		
NCA25.RES.0166.01	23 Bruce Taylor Circuit Korora New South Wales 2450	Residential	NCA25	39	44	75	58	53	45	39	49	65	-	-	-	-	-	-	-																		
NCA25.RES.0167.01	3 Melrose Place Korora New South Wales 2450	Residential	NCA25	<35	<35	75	58	53	45	39	49	65	-	-	-	-	-	-	-																		
NCA25.RES.0168.01	28 Bruce Taylor Circuit Korora New South Wales 2450	Residential	NCA25	35	37	75	58	53	45	39	49	65	-	-	-	-	-	-	-																		
NCA25.RES.0169.01	14 Bruce Taylor Circuit Korora New South Wales 2450	Residential	NCA25	37	41	75	58	53	45	39	49	65	-	-	-	-	-	-	-																		
NCA25.RES.0170.01	23 Korora Bay Drive Korora New South Wales 2450	Residential	NCA25	<35	35	75	58	53	45	39	49	65	-	-	-	-	-	-	-																		
NCA25.RES.0171.01	5 Melrose Place Korora New South Wales 2450	Residential	NCA25	<35	<35	75	58	53	45	39	49	65	-	-	-	-	-	-	-																		
NCA25.RES.0172.01	9 Tropic Lodge Place Korora New South Wales 2450	Residential	NCA25	36	40	75	58	53	45	39	49	65	-	-	-	-	-	-	-																		
NCA25.RES.0173.01	9 Bruce Taylor Circuit Korora New South Wales 2450	Residential	NCA25	38	44	75	58	53	45	39	49	65	-	-	-	-	-	-	-																		
NCA25.RES.0174.01	5 Bellwood Place Korora New South Wales 2450	Residential	NCA25	<35	<35	75	58	53	45	39	49	65	-	-	-	-	-	-	-																		
NCA25.RES.0176.01	40 Bruce Taylor Circuit Korora New South Wales 2450	Residential	NCA25	38	43	75	58	53	45	39	49	65	-	-	-	-	-	-	-																		
NCA25.RES.0177.01	36 Bruce Taylor Circuit Korora New South Wales 2450	Residential	NCA25	37	41	75	58	53	45	39	49	65	-	-	-	-	-	-	-																		
NCA25.RES.0178.01	13 Bruce Taylor Circuit Korora New South Wales 2450	Residential	NCA25	38	44	75	58	53	45	39	49	65	-	-	-	-	-	-	-																		
NCA25.RES.0179.01	40 Bruce Taylor Circuit Korora New South Wales 2450	Residential	NCA25	38	43	75	58	53	45	39	49	65	-	-	-	-	-	-	-																		
NCA25.RES.0180.01	23 Sandy Beach Road Korora New South Wales 2450	Residential	NCA25	<35	36	75	58	53	45	39	49	65	-	-	-	-	-	-	-																		
NCA25.RES.0181.01	1 Albert Chappell Drive Korora New South Wales 2450	Residential	NCA25	<35	<35	75	58	53	45	39	49	65	-	-	-	-	-	-	-																		
NCA25.RES.0182.01	7 Tropic Lodge Place Korora New South Wales 2450	Residential	NCA25	36	41	75	58	53	45	39	49	65	-	-	-	-	-	-	-																		
NCA25.RES.0183.01	9 Tropic Lodge Place Korora New South Wales 2450	Residential	NCA25	37	41	75	58	53	45	39	49	65	-	-	-	-	-	-	-																		
NCA25.RES.0184.01	26 Korora Bay Drive Korora New South Wales 2450	Residential	NCA25	<35	35	75	58	53	45	39	49	65	-	-	-	-	-	-	-																		
NCA25.RES.0185.01	21a Korora Bay Drive Korora New South Wales 2450	Residential	NCA25	<35	<35	75	58	53	45	39	49	65	-	-	-	-	-	-	-																		
NCA25.RES.0186.01	23 Korora Bay Drive Korora New South Wales 2450	Residential	NCA25	<35	35	75	58	53	45	39	49	65	-	-	-	-	-	-	-																		
NCA25.RES.0187.01	1 Melrose Place Korora New South Wales 2450	Residential	NCA25	<35	<35	75	58	53	45	39	49	65	-	-	-	-	-	-	-																		
NCA25.RES.0188.01	5 Malibu Drive Korora New South Wales 2450	Residential	NCA25	<35	35	75	58	53	45	39	49	65	-	-	-	-	-	-	-																		
NCA25.RES.0189.01	32 Bruce Taylor Circuit Korora New South Wales 2450	Residential	NCA25	37	38	75	58	53	45	39	49	65	-	-	-	-	-	-	-																		
NCA25.RES.0190.01	27 Korora Bay Drive Korora New South Wales 2450	Residential	NCA25	40	42	75	58	53	45	39	49	65	-	-	-	-	1	-	-																		
NCA25.RES.0191.01	7 Fern Tree Place Korora New South Wales 2450	Residential	NCA25	35	37	75	58	53	45	39	49	65	-	-	-	-	-	-	-																		
NCA25.RES.0192.01	5 Fern Tree Place Korora New South Wales 2450	Residential	NCA25	35	36	75	58	53	45	39	49	65	-	-	-	-	-	-	-																		
NCA25.RES.0193.01	26 Bruce Taylor Circuit Korora New South Wales 2450	Residential	NCA25	35	37	75	58	53	45	39	49	65	-	-	-	-	-	-	-																		
NCA25.RES.0194.01	78 James Small Drive Korora New South Wales 2450	Residential	NCA25	<35	<35	75	58	53	45	39	49	65	-	-	-	-	-	-	-																		
NCA25.RES.0195.01	24 Bruce Taylor Circuit Korora New South Wales 2450	Residential	NCA25	<35	37	75	58	53	45	39	49	65	-	-	-	-	-	-	-																		
NCA25.RES.0196.01	17 Bruce Taylor Circuit Korora New South Wales 2450	Residential	NCA25	37	42	75	58	53	45	39	49	65	-	-	-	-	-	-	-																		
NCA25.RES.0198.01	6 Bruce Taylor Circuit Korora New South Wales 2450	Residential	NCA25	37	41	75	58	53	45	39	49	65	-	-	-	-	-	-	-																		
NCA25.RES.0199.01	10 Ainslie Road Korora New South Wales 2450	Residential	NCA25	37	40	75	58	53	45	39	49	65	-	-	-	-	-	-	-																		
NCA25.RES.0200.01	12 Bruce Taylor Circuit Korora New South Wales 2450	Residential	NCA25	38	43	75	58	53	45	39	49	65	-	-	-	-	-	-	-																		
NCA25.RES.0201.01	8 Bruce Taylor Circuit Korora New South Wales 2450	Residential	NCA25	37	42	75	58	53	45	39	49	65	-	-	-	-	-	-	-																		
NCA25.RES.0202.01	7 Laurel Street Korora New South Wales 2450	Residential	NCA25	39	42	75	58	53	45	39	49	65	-	-	-	-	-	-	-																		
NCA25.RES.0203.01	16 Bruce Taylor Circuit Korora New South Wales 2450	Residential	NCA25	36	40	75	58	53	45	39	49	65	-	-	-	-	-	-	-																		
NCA25.RES.0204.01	8 Ainslie Road Korora New South Wales 2450	Residential	NCA25	37	41	75	58	53	45	39	49	65	-	-	-	-	-	-	-																		
NCA25.RES.0205.01	3 Links Avenue Korora New South Wales 2450	Residential	NCA25	39	42	75	58	53	45	39	49	65	-	-	-	-	-	-	-																		
NCA25.RES.0206.01	20 Parkes Drive Korora New South Wales 2450	Residential	NCA25	35	37	75	58	53	45	39	49	65	-	-	-	-	-	-	-																		
NCA25.RES.0207.01	24 Korora Bay Drive Korora New South Wales 2450	Residential	NCA25	<35	37	75	58	53	45	39	49	65	-	-	-	-	-	-	-																		
NCA25.RES.0208.01	16 Fern Tree Place Korora New South Wales 2450	Residential	NCA25	39	41	75	58	53	45	39	49	65	-	-	-	-	-	-	-																		
NCA25.RES.0209.01	27 Fern Tree Place Korora New South Wales 2450	Residential	NCA25	38	40	75	58	53	45	39	49	65	-	-	-	-	-	-	-																		
NCA25.RES.0210.01	8 Bellwood Place Korora New South Wales 2450	Residential	NCA25	<35	37	75	58	53	45	39	49	65	-	-	-	-	-	-	-																		
NCA25.RES.0211.01	6 Melrose Place Korora New South Wales 2450	Residential	NCA25	<35	<35	75	58	53	45	39	49	65	-	-	-	-	-	-	-																		
NCA25.RES.0212.01	4 Bruce Taylor Circuit Korora New South Wales 2450	Residential	NCA25	36	39	75	58	53	45	39	49	65	-	-	-	-	-	-	-																		
NCA25.RES.0213.01	28 Parkes Drive Korora New South Wales 2450	Residential	NCA25	<35	35	75	58	53	45	39	49	65	-	-	-	-	-	-	-																		
NCA25.RES.0215.01	8 Fern Tree Place Korora New South Wales 2450	Residential	NCA25	36	38	75	58	53	45	39	49	65	-	-	-	-	-	-	-																		
NCA25.RES.0216.01	24 Bruce Taylor Circuit Korora New South Wales 2450	Residential	NCA25	35	37	75	58	53	45	39	49	65	-	-	-	-	-	-	-																		
NCA25.RES.0217.01	5 Bruce Taylor Circuit Korora New South Wales 2450	Residential	NCA25	38	43	75	58	53	45	39	49	65	-	-	-	-	-	-	-																		
NCA25.RES.0218.01	14 Fern Tree Place Korora New South Wales 2450	Residential	NCA25	38	40	75	58	53	45	39	49	65	-	-	-	-	-	-	-																		
NCA25.RES.0219.01	4 Fern Tree Place Korora New South Wales 2450	Residential	NCA25	37	39	75	58	53	45	39	49	65	-	-	-	-	-	-	-																		
NCA25.RES.0220.01	2 Bruce Taylor Circuit Korora New South Wales 2450	Residential	NCA25	36	40	75	58	53	45	39	49	65	-	-	-	-	-	-	-																		
NCA25.RES.0221.01	10-12 Fern Tree Place Korora New South Wales 2450	Residential	NCA25	38	41	75	58	53	45	39	49	65	-	-	-	-	-	-	-																		
NCA25.RES.0222.01	1 Fern Tree Place Korora New South Wales 2450	Residential	NCA25	35	36	75	58	53	45	39	49	65	-	-	-	-	-	-	-																		
NCA25.RES.0223.01	20 Bruce Taylor Circuit Korora New South Wales 2450	Residential	NCA25	<35	36	75	58	53	45	39	49	65	-	-	-	-	-	-	-																		
NCA25.RES.0224.01	2 Sandy Beach Road Korora New South Wales 2450	Residential	NCA25	36	39	75	58	53	45	39	49	65	-	-	-	-	-	-	-																		
NCA25.RES.0225.01	4 Malibu Drive Korora New South Wales 2450	Residential	NCA25	<35	35	75	58	53	45	39	49	65	-	-	-	-	-	-	-																		
NCA25.RES.0226.01	16 Bruce Taylor Circuit Korora New South Wales 2450	Residential	NCA25	35	38	75	58	53	45	39	49	65	-	-	-	-	-	-	-																		
NCA25.RES.0227.01	2-2a Malibu Drive Korora New South Wales 2450	Residential	NCA25	37	40	75	58	53	45	39	49	65	-	-	-	-	-	-	-																		
NCA25.RES.0228.01	17 Fern Tree Place Korora New South Wales 2450	Residential	NCA25	<35	37	75	58	53	45	39	49	65	-	-	-	-	-	-	-																		
NCA25.RES.0229.01	1 Sandy Beach Road Korora New South Wales 2450	Residential	NCA25	<35	37	75	58	53	45	39	49	65	-	-	-	-	-	-	-																		
NCA25.RES.0231.01	2-2a Malibu Drive Korora New South Wales 2450	Residential	NCA25	35	38	75	58	53	45	39	49	65	-	-	-	-	-	-	-																		
NCA25.RES.0232.01	3 Malibu Drive Korora New South Wales 2450	Residential	NCA25	<35	35	75	58	53	45	39	49	65	-	-	-	-	-	-	-																		
NCA25.RES.0233.01	5 Tropic Lodge Place Korora New South Wales 2450	Residential	NCA25	35	40	75	58	53	45	39	49	65	-	-	-	-	-	-	-																		
NCA25.RES.0234.01	6 Malibu Drive Korora New South Wales 2450	Residential	NCA25	<35	<35	75	58	53	45	39	49	65	-	-	-	-	-	-	-																		
NCA25.RES.0236.01	2 Melrose Place Korora New South Wales 2450	Residential	NCA25	<35	<35	75	58	53	45	39	49	65	-	-	-	-	-	-	-																		
NCA25.RES.0237.01	22 Korora Bay Drive Korora New South Wales 2450	Residential	NCA25	<35	37	75	58	53	45	39	49	65	-	-	-	-	-	-	-																		
NCA25.RES.0238.01	7 Sandy Beach Road Korora New South Wales 2450	Residential	NCA25	<35	35	75	58	53	45	39	49	65	-	-	-	-	-	-	-																		
NCA25.RES.0239.01	1a Malibu Drive Korora New South Wales 2450	Residential	NCA25	<35	36	75	58	53	45	39	49	65	-	-	-	-	-	-	-																		
NCA25.RES.0240.01	3 Tropic Lodge Place Korora New South Wales 2450	Residential	NCA25	35	39	75	58	53	45	39	49	65	-	-	-	-	-	-	-																		
NCA25.RES.0241.01	8 Albert Chappell Drive Korora New South Wales 2450	Residential	NCA25	<35	<35	75	58	53	45	39	49	65	-	-	-	-	-	-	-																		
NCA25.RES.0242.01	6 Sandy Beach Road Korora New South Wales 2450	Residential	NCA25	<35	36	75	58	53	45	39	49	65	-	-	-	-	-	-	-																		
NCA25.RES.0244.01	7 Albert Chappell Drive Korora New South Wales 2450	Residential	NCA25	<35	<35	75	58	53	45	39	49	65	-	-	-	-	-	-	-																		
NCA25.RES.0245.01	25 Sandy Beach Road Korora New South Wales 2450	Residential	NCA25	35	37	75	58	53	45	39	49	65	-	-	-	-	-	-	-																		
NCA25.RES.0246.01	1 Tropic Lodge Place Korora New South Wales 2450	Residential	NCA25	<35	36	75	58	53	45	39	49	65	-	-	-	-	-	-	-																		
NCA25.RES.0247.01	30 Parkes Drive Korora New South Wales 2450	Residential	NCA25	<35	<35	75	58	53	45	39	49	65	-	-	-	-	-	-	-																		
NCA25.RES.0248.01	8 Tropic Lodge Place Korora New South Wales 2450	Residential	NCA25	35	39	75	58	53	45	39	49	65	-	-	-	-	-	-	-																		
NCA25.RES.0249.01	9 Albert Chappell Drive Korora New South Wales 2450	Residential	NCA25	<35	<35	75	58	53	45	39	49	65	-	-	-	-	-	-	-																		
NCA25.RES.0250.01	13 Korora Bay Drive Korora New South Wales 2450	Residential	NCA25	<35	<35	75	58	53	45	39	49	65	-	-	-	-	-	-	-																		
NCA25.RES.0251.01	11 Sandy Beach Road Korora New South Wales 2450	Residential	NCA25	41	42	75	58	53	45	39	49	65	-	-	-	-	2	-	-																		
NCA25.RES.0252.01	17 Sandy Beach Road Korora New South Wales 2450	Residential	NCA25	<35	<35	75	58	53	45	39	49	65	-	-	-	-	-	-	-																		
NCA25.RES.0253.01	3 Sandy Beach Road Korora New South Wales 2450	Residential	NCA25	<35	38	75	58	53	45	39	49	65	-	-	-	-	-	-	-																		
NCA25.RES.0254.01	9 Sandy Beach Road Korora New South Wales 2450	Residential	NCA25	<35	35	75	58	53	45	39	49	65	-	-	-	-	-	-	-																		
NCA25.RES.0256.01	13 Albert Chappell Drive Korora New South Wales 2450	Residential	NCA25	<35	<35	75	58	53	45	39	49	65	-	-	-	-	-	-	-																		
NCA25.RES.0257.01	3 Albert Chappell Drive Korora New South Wales 2450	Residential	NCA25	<35	<35	75	58	53	45	39	49	65	-	-	-	-	-	-	-																		
NCA25.RES.0258.01	15a Korora Bay Drive Korora New South Wales 2450	Residential	NCA25	<35	<35	75	58	53	45	39	49	65	-	-	-	-	-	-	-																		
NCA25.RES.0260.01	8 Malibu Drive Korora New South Wales 2450	Residential	NCA25	<35	<35	75	58	53	45	39	49	65	-	-	-	-	-	-	-																		
NCA25.RES.0261.01	5 Sandy Beach Road Korora New South Wales 2450	Residential	NCA25	<35	37	75	58	53	45	39	49	65	-	-	-	-	-	-	-																		
NCA25.RES.0262.01	6 Fern Tree Place Korora New South Wales 2450	Residential	NCA25	36	39	75	58	53	45	39	49	65	-	-	-	-	-	-	-																		
NCA25.RES.0263.01	44 Parkes Drive Korora New South Wales 2450	Residential	NCA25	<35	<35	75	58	53	45	39	49	65	-	-	-	-	-	-	-																		
NCA25.RES.0264.01	13a Korora Bay Drive Korora New South Wales 2450	Residential	NCA25	<35	<35	75	58	53	45	39	49	65	-	-	-	-	-	-	-																		
NCA25.RES.0265.01	11 Albert Chappell Drive Korora New South Wales 2450	Residential	NCA25	<35	<35	75	58	53	45	39	49	65	-	-	-	-	-	-	-																		
NCA25.RES.0266.01	3 Bellwood Place Korora New South Wales 2450	Residential	NCA25	35	37	75	58	53	45	39	49	65	-	-	-	-	-	-	-																		
NCA25.RES.0268.01	24 Sandy Beach Road Korora New South Wales 2450	Residential	NCA25	<35	36	75	58	53	45	39	49	65	-	-	-	-	-	-	-																		
NCA25.RES.0269.01	74 James Small Drive Korora New South Wales 2450	Residential	NCA25	<35	<35	75	58	53	45	39	49	65	-	-	-	-	-	-	-																		
NCA25.RES.0270.01	15 Korora Bay Drive Korora New South Wales 2450	Residential	NCA25	<35	<35	75	58	53	45	39	49	65	-	-	-	-	-	-	-																		
NCA25.RES.0271.01	3 Fern Tree Place Korora New South Wales 2450	Residential	NCA25	<35	35	75	58	53	45	39	49	65	-	-	-	-	-	-	-																		
NCA25.RES.0272.01	5 Albert Chappell Drive Korora New South Wales 2450	Residential	NCA25	<35	<35	75	58	53	45	39	49	65	-	-	-	-	-	-	-																		
NCA25.RES.0273.01	95 James Small Drive Korora New South Wales 2450	Residential	NCA25	<35	36	75	58	53	45	39	49	65	-	-	-	-	-	-	-																		
NCA26.COM.0001.01	17 Gannet Place Korora New South Wales 2450	Commercial	NCA26	49	50	-	70	70	-	-	-	-	-	-	-	-	-	-	-																		
NCA26.COM.0002.01	11 Fam Place Korora New South Wales 2450	Commercial	NCA26	45	46	-	70	70	-	-	-	-	-	-	-	-	-	-	-																		
NCA26.COM.0003.01	11 Fam Place Korora New South Wales 2450	Commercial	NCA26	48	49	-	70	70	-	-	-	-	-	-	-	-	-	-	-																		
NCA26.COM.0004.01	15 James Small Drive Korora New South Wales 2450	Commercial	NCA26	54	59	-	70	70	-	-	-	-	-	-	-	-	-	-	-																		
NCA26.RES.0001.01	37 Norman Hill Drive Korora New South Wales 2450	Residential	NCA26	38	42	75	62	57	51	42	52	65	-	-	-	-	-	-	-																		
NCA26.RES.0002.01	25 Norman Hill Drive Korora New South Wales 2450	Residential	NCA26	41	44	75	62	57	51	42	52	65	-	-	-	-	-	-	-																		
NCA26.RES.0003.01	24 Norman Hill Drive Korora New South Wales 2450	Residential	NCA26	36	38	75	62	57	51	42	52	65	-	-	-	-	-	-	-																		
NCA26.RES.0004.01	27 Norman Hill Drive Korora New South Wales 2450	Residential	NCA26	41	44	75	62	57	51	42	52	65	-	-	-	-	-	-	-																		
NCA26.RES.0005.01	33 Norman Hill Drive Korora New South Wales 2450	Residential	NCA26	40	43	75	62	57	51	42	52	65	-	-	-	-	-	-	-																		
NCA26.RES.0006.01	29 Norman Hill Drive Korora New South Wales 2450	Residential	NCA26	41	44	75	62	57	51	42	52	65	-	-	-	-	-	-	-																		

| Receiver ID | Address | Receiver type | Study area | Predicted construction noise level | | Construction Noise Management Levels, dBLAeq 15minute | | | | | | Exceedances, dB | | | | | | | Triggers for additional mitigation | | | | | | |

| Receiver ID | Address | Receiver type | Study area | Predicted construction noise level | | Construction Noise Management Levels, dBLAeq 15minute | | | | | | Exceedances, dB | | | | | | Triggers for additional mitigation | | | | | |

Receiver ID	Address	Receiver type	Study area	Predicted construction noise level		Construction Noise Management Levels, dBLAeq 15minute						Exceedances, dB						Triggers for additional mitigation																								Sleep disturbance screening criterion	Sleep disturbance >65 max
						Standard Hours		Outside of Standard Hours				Standard Hours		Outside of Standard Hours				All Hours	Standard Hours					Outside of Standard Hours																			
																			Daytime					Daytime					Evening					Night								
				LAeq	LAmax	Highly noise affected	Noise affected (RBL+10 dB)	Noise affected (RBL+5dB)			Sleep Disturbance (Screening RBL+15[7])	65 max	Highly noise affected	Noise affected (>RBL+10 dB)	Noise affected (RBL + 5dB)			Sleep Disturbance (Screening RBL+15[7])	65 max	Highly noise affected >75 dBA	Noticeable >NML	Clearly audible >NML+10	Moderately intrusive <=NML+20	Highly intrusive >NML+20	Noticeable >NML	Clearly audible >NML+15	Moderately intrusive <=NML+25	Highly intrusive >NML+25	Noticeable >NML	Clearly audible >NML+15	Moderately intrusive <=NML+25	Highly intrusive >NML+25	Noticeable >NML	Clearly audible >NML+15	Moderately intrusive <=NML+25	Highly intrusive >NML+25		
						Day[3]	Day[3]	Day[4]	Evening[5]	Night[6]			Day[3]	Day[3]	Day[4]	Evening[5]	Night[6]																									
NCA27.COM.0016.01	675 Pacific Hwy, Korora NSW 2450	Commercial	NCA27	45	46	-	70	70	-	-	-	-	-	-	-	-	-	-	-																				
NCA27.COM.0031.01	675 Pacific Hwy, Korora NSW 2450	Commercial	NCA27	45	46	-	70	70	-	-	-	-	-	-	-	-	-	-	-																				
NCA27.COM.0036.01	675 Pacific Hwy, Korora NSW 2450	Commercial	NCA27	46	48	-	70	70	-	-	-	-	-	-	-	-	-	-	-																				
NCA27.COM.0046.01	675 Pacific Hwy, Korora NSW 2450	Commercial	NCA27	46	47	-	70	70	-	-	-	-	-	-	-	-	-	-	-																				
NCA27.COM.0047.01	675 Pacific Hwy, Korora NSW 2450	Commercial	NCA27	48	50	-	70	70	-	-	-	-	-	-	-	-	-	-	-																				
NCA27.COM.0048.01	675 Pacific Hwy, Korora NSW 2450	Commercial	NCA27	45	46	-	70	70	-	-	-	-	-	-	-	-	-	-	-																				
NCA27.COM.0051.01	675 Pacific Hwy, Korora NSW 2450	Commercial	NCA27	47	50	-	70	70	-	-	-	-	-	-	-	-	-	-	-																				
NCA27.COM.0052.01	675 Pacific Hwy, Korora NSW 2450	Commercial	NCA27	48	50	-	70	70	-	-	-	-	-	-	-	-	-	-	-																				
NCA27.COM.0055.01	675 Pacific Hwy, Korora NSW 2450	Commercial	NCA27	46	48	-	70	70	-	-	-	-	-	-	-	-	-	-	-																				
NCA27.COM.0056.01	675 Pacific Hwy, Korora NSW 2450	Commercial	NCA27	48	50	-	70	70	-	-	-	-	-	-	-	-	-	-	-																				
NCA27.COM.0057.01	675 Pacific Hwy, Korora NSW 2450	Commercial	NCA27	45	46	-	70	70	-	-	-	-	-	-	-	-	-	-	-																				
NCA27.COM.0060.01	675 Pacific Hwy, Korora NSW 2450	Commercial	NCA27	48	50	-	70	70	-	-	-	-	-	-	-	-	-	-	-																				
NCA27.COM.0065.01	675 Pacific Hwy, Korora NSW 2450	Commercial	NCA27	48	50	-	70	70	-	-	-	-	-	-	-	-	-	-	-																				
NCA27.COM.0070.01	675 Pacific Hwy, Korora NSW 2450	Commercial	NCA27	47	49	-	70	70	-	-	-	-	-	-	-	-	-	-	-																				
NCA27.COM.0076.01	675 Pacific Hwy, Korora NSW 2450	Commercial	NCA27	48	52	-	70	70	-	-	-	-	-	-	-	-	-	-	-																				
NCA27.COM.0079.01	675 Pacific Hwy, Korora NSW 2450	Commercial	NCA27	46	48	-	70	70	-	-	-	-	-	-	-	-	-	-	-																				
NCA27.COM.0082.01	675 Pacific Hwy, Korora NSW 2450	Commercial	NCA27	47	48	-	70	70	-	-	-	-	-	-	-	-	-	-	-																				
NCA27.COM.0092.01	675 Pacific Hwy, Korora NSW 2450	Commercial	NCA27	47	49	-	70	70	-	-	-	-	-	-	-	-	-	-	-																				
NCA27.COM.0093.01	675 Pacific Hwy, Korora NSW 2450	Commercial	NCA27	48	50	-	70	70	-	-	-	-	-	-	-	-	-	-	-																				
NCA27.COM.0095.01	675 Pacific Hwy, Korora NSW 2450	Commercial	NCA27	47	50	-	70	70	-	-	-	-	-	-	-	-	-	-	-																				
NCA27.COM.0116.01	675 Pacific Hwy, Korora NSW 2450	Commercial	NCA27	50	52	-	70	70	-	-	-	-	-	-	-	-	-	-	-																				
NCA27.COM.0118.01	675 Pacific Hwy, Korora NSW 2450	Commercial	NCA27	44	46	-	70	70	-	-	-	-	-	-	-	-	-	-	-																				
NCA27.COM.0119.01	675 Pacific Hwy, Korora NSW 2450	Commercial	NCA27	46	48	-	70	70	-	-	-	-	-	-	-	-	-	-	-																				
NCA27.COM.0120.01	675 Pacific Hwy, Korora NSW 2450	Commercial	NCA27	49	52	-	70	70	-	-	-	-	-	-	-	-	-	-	-																				
NCA27.COM.0122.01	675 Pacific Hwy, Korora NSW 2450	Commercial	NCA27	46	47	-	70	70	-	-	-	-	-	-	-	-	-	-	-																				
NCA27.COM.0125.01	675 Pacific Hwy, Korora NSW 2450	Commercial	NCA27	44	45	-	70	70	-	-	-	-	-	-	-	-	-	-	-																				
NCA27.COM.0126.01	675 Pacific Hwy, Korora NSW 2450	Commercial	NCA27	47	48	-	70	70	-	-	-	-	-	-	-	-	-	-	-																				
NCA27.COM.0127.01	675 Pacific Hwy, Korora NSW 2450	Commercial	NCA27	47	49	-	70	70	-	-	-	-	-	-	-	-	-	-	-																				
NCA27.COM.0128.01	675 Pacific Hwy, Korora NSW 2450	Commercial	NCA27	49	52	-	70	70	-	-	-	-	-	-	-	-	-	-	-																				
NCA27.COM.0129.01	675 Pacific Hwy, Korora NSW 2450	Commercial	NCA27	48	52	-	70	70	-	-	-	-	-	-	-	-	-	-	-																				
NCA27.COM.0131.01	675 Pacific Hwy, Korora NSW 2450	Commercial	NCA27	47	49	-	70	70	-	-	-	-	-	-	-	-	-	-	-																				
NCA27.COM.0132.01	675 Pacific Hwy, Korora NSW 2450	Commercial	NCA27	48	51	-	70	70	-	-	-	-	-	-	-	-	-	-	-																				
NCA27.RES.0001.01	122 Old Coast Road Korora New South Wales 2450	Residential	NCA27	46	47	75	66	61	52	43	53	65	-	-	-	-	3	-	-																				
NCA27.RES.0002.01	74 Old Coast Road Korora New South Wales 2450	Residential	NCA27	41	44	75	66	61	52	43	53	65	-	-	-	-	-	-	-																				
NCA27.RES.0003.01	54 Korora Basin Road Korora New South Wales 2450	Residential	NCA27	39	39	75	66	61	52	43	53	65	-	-	-	-	-	-	-																				
NCA27.RES.0004.01	46 Korora Basin Road Korora New South Wales 2450	Residential	NCA27	46	46	75	66	61	52	43	53	65	-	-	-	-	3	-	-																				
NCA27.RES.0005.01	90 Old Coast Road Korora New South Wales 2450	Residential	NCA27	41	43	75	66	61	52	43	53	65	-	-	-	-	-	-	-																				
NCA27.RES.0006.01	101a Old Coast Road Korora New South Wales 2450	Residential	NCA27	35	36	75	66	61	52	43	53	65	-	-	-	-	-	-	-																				
NCA27.RES.0007.01	101a Old Coast Road Korora New South Wales 2450	Residential	NCA27	39	40	75	66	61	52	43	53	65	-	-	-	-	-	-	-																				
NCA27.RES.0008.01	99 Old Coast Road Korora New South Wales 2450	Residential	NCA27	36	39	75	66	61	52	43	53	65	-	-	-	-	-	-	-																				
NCA27.RES.0010.01	18 Korora Basin Road Korora New South Wales 2450	Residential	NCA27	49	51	75	66	61	52	43	53	65	-	-	-	-	6	-	-																				
NCA27.RES.0014.01	123 Old Coast Road Korora New South Wales 2450	Residential	NCA27	44	45	75	66	61	52	43	53	65	-	-	-	-	1	-	-																				
NCA27.RES.0015.01	131a Old Coast Road Korora New South Wales 2450	Residential	NCA27	40	41	75	66	61	52	43	53	65	-	-	-	-	-	-	-																				
NCA27.RES.0017.01	75 Old Coast Road Korora New South Wales 2450	Residential	NCA27	40	43	75	66	61	52	43	53	65	-	-	-	-	-	-	-																				
NCA27.RES.0018.01	134 Old Coast Road Korora New South Wales 2450	Residential	NCA27	46	48	75	66	61	52	43	53	65	-	-	-	-	3	-	-																				
NCA27.RES.0019.01	70 Old Coast Road Korora New South Wales 2450	Residential	NCA27	44	45	75	66	61	52	43	53	65	-	-	-	-	1	-	-																				
NCA27.RES.0023.01	38 Korora Basin Road Korora New South Wales 2450	Residential	NCA27	45	46	75	66	61	52	43	53	65	-	-	-	-	2	-	-																				
NCA27.RES.0024.01	70 Old Coast Road Korora New South Wales 2450	Residential	NCA27	43	45	75	66	61	52	43	53	65	-	-	-	-	-	-	-																				
NCA27.RES.0025.01	2 Rowsells Road Korora New South Wales 2450	Residential	NCA27	41	42	75	66	61	52	43	53	65	-	-	-	-	-	-	-																				
NCA27.RES.0026.01	82 Old Coast Road Korora New South Wales 2450	Residential	NCA27	40	43	75	66	61	52	43	53	65	-	-	-	-	-	-	-																				
NCA27.RES.0027.01	83 Old Coast Road Korora New South Wales 2450	Residential	NCA27	38	40	75	66	61	52	43	53	65	-	-	-	-	-	-	-																				
NCA27.RES.0028.01	99a Old Coast Road Korora New South Wales 2450	Residential	NCA27	40	41	75	66	61	52	43	53	65	-	-	-	-	-	-	-																				
NCA27.RES.0029.01	105 Old Coast Road Korora New South Wales 2450	Residential	NCA27	39	41	75	66	61	52	43	53	65	-	-	-	-	-	-	-																				
NCA27.RES.0030.01	12 Rowsells Road Korora New South Wales 2450	Residential	NCA27	42	44	75	66	61	52	43	53	65	-	-	-	-	-	-	-																				
NCA27.RES.0032.01	70 Old Coast Road Korora New South Wales 2450	Residential	NCA27	43	45	75	66	61	52	43	53	65	-	-	-	-	-	-	-																				
NCA27.RES.0033.01	70 Old Coast Road Korora New South Wales 2450	Residential	NCA27	43	45	75	66	61	52	43	53	65	-	-	-	-	-	-	-																				
NCA27.RES.0035.01	70 Old Coast Road Korora New South Wales 2450	Residential	NCA27	43	45	75	66	61	52	43	53	65	-	-	-	-	-	-	-																				
NCA27.RES.0037.01	70 Old Coast Road Korora New South Wales 2450	Residential	NCA27	43	45	75	66	61	52	43	53	65	-	-	-	-	-	-	-																				
NCA27.RES.0038.01	675 Pacific Hwy Korora New South Wales 2450	Residential	NCA27	44	46	75	66	61	52	43	53	65	-	-	-	-	1	-	-																				
NCA27.RES.0039.01	24 Korora Basin Road Korora New South Wales 2450	Residential	NCA27	47	49	75	66	61	52	43	53	65	-	-	-	-	4	-	-																				
NCA27.RES.0040.01	70 Old Coast Road Korora New South Wales 2450	Residential	NCA27	43	44	75	66	61	52	43	53	65	-	-	-	-	-	-	-																				
NCA27.RES.0042.01	82 Old Coast Road Korora New South Wales 2450	Residential	NCA27	41	43	75	66	61	52	43	53	65	-	-	-	-	-	-	-																				
NCA27.RES.0050.01	26 Rowsells Road Korora New South Wales 2450	Residential	NCA27	40	41	75	66	61	52	43	53	65	-	-	-	-	-	-	-																				
NCA27.RES.0058.01	22 Old Coast Road Korora New South Wales 2450	Residential	NCA27	52	56	75	66	61	52	43	53	65	-	-	-	-	9	3	-																				
NCA27.RES.0066.01	3 Seaview Close Korora New South Wales 2450	Residential	NCA27	56	58	75	66	61	52	43	53	65	-	-	-	4	13	5	-																				
NCA27.RES.0068.01	11 Finlays Road Korora New South Wales 2450	Residential	NCA27	42	43	75	66	61	52	43	53	65	-	-	-	-	-	-	-																				
NCA27.RES.0069.01	45 Old Coast Road Korora New South Wales 2450	Residential	NCA27	47	48	75	66	61	52	43	53	65	-	-	-	-	4	-	-																				
NCA27.RES.0071.01	Carobana 125 James Small Dr New South Wales 2450 Australia	Residential	NCA27	44	45	75	66	61	52	43	53	65	-	-	-	-	1	-	-																				
NCA27.RES.0072.01	11 Finlays Road Korora New South Wales 2450	Residential	NCA27	42	43	75	66	61	52	43	53	65	-	-	-	-	-	-	-																				
NCA27.RES.0074.01	55 Korora Basin Road Korora New South Wales 2450	Residential	NCA27	35	39	75	66	61	52	43	53	65	-	-	-	-	-	-	-																				
NCA27.RES.0077.01	675 Pacific Hwy Korora New South Wales 2450	Residential	NCA27	48	50	75	66	61	52	43	53	65	-	-	-	-	5	-	-																				
NCA27.RES.0078.01	45 Old Coast Road Korora New South Wales 2450	Residential	NCA27	47	48	75	66	61	52	43	53	65	-	-	-	-	4	-	-																				
NCA27.RES.0080.01	59 Old Coast Road Korora New South Wales 2450	Residential	NCA27	44	46	75	66	61	52	43	53	65	-	-	-	-	1	-	-																				
NCA27.RES.0081.01	45 Old Coast Road Korora New South Wales 2450	Residential	NCA27	47	48	75	66	61	52	43	53	65	-	-	-	-	4	-	-																				
NCA27.RES.0083.01	Carobana 125 James Small Dr New South Wales 2450 Australia	Residential	NCA27	44	45	75	66	61	52	43	53	65	-	-	-	-	1	-	-																				
NCA27.RES.0084.01	17 Korora Basin Road Korora New South Wales 2450	Residential	NCA27	47	48	75	66	61	52	43	53	65	-	-	-	-	4	-	-																				
NCA27.RES.0085.01	19 Korora Basin Road Korora New South Wales 2450	Residential	NCA27	47	48	75	66	61	52	43	53	65	-	-	-	-	4	-	-																				
NCA27.RES.0086.01	19 Korora Basin Road Korora New South Wales 2450	Residential	NCA27	48	49	75	66	61	52	43	53	65	-	-	-	-	5	-	-																				
NCA27.RES.0087.01	1 Korora Basin Road Korora New South Wales 2450	Residential	NCA27	60	65	75	66	61	52	43	53	65	-	-	-	8	17	12	-																				
NCA27.RES.0088.01	10 Korora Basin Road Korora New South Wales 2450	Residential	NCA27	54	55	75	66	61	52	43	53	65	-	-	-	2	11	2	-																				
NCA27.RES.0089.01	8 Old Coast Road Korora New South Wales 2450	Residential	NCA27	65	72	75	66	61	52	43	53	65	-	-	4	13	22	19	7																				
NCA27.RES.0090.01	18 Korora Basin Road Korora New South Wales 2450	Residential	NCA27	51	52	75	66	61	52	43	53	65	-	-	-	-	8	-	-																				
NCA27.RES.0091.01	11 Korora Basin Road Korora New South Wales 2450	Residential	NCA27	55	58	75	66	61	52	43	53	65	-	-	-	3	12	5	-																				
NCA27.RES.0094.01	28 Korora Basin Road Korora New South Wales 2450	Residential	NCA27	50	53	75	66	61	52	43	53	65	-	-	-	-	7	-	-																				
NCA27.RES.0096.01	40 Old Coast Road Korora New South Wales 2450	Residential	NCA27	55	56	75	66	61	52	43	53	65	-	-	-	3	12	3	-																				
NCA27.RES.0100.01	122-122a Old Coast Road Korora New South Wales 2450	Residential	NCA27	44	45	75	66	61	52	43	53	65	-	-	-	-	1	-	-																				
NCA27.RES.0102.01	122b Old Coast Road Korora New South Wales 2450	Residential	NCA27	43	45	75	66	61	52	43	53	65	-	-	-	-	-	-	-																				
NCA27.RES.0106.01	70 Old Coast Road Korora New South Wales 2450	Residential	NCA27	44	45	75	66	61	52	43	53	65	-	-	-	-	1	-	-																				
NCA27.RES.0107.01	70 Old Coast Road Korora New South Wales 2450	Residential	NCA27	44	45	75	66	61	52	43	53	65	-	-	-	-	1	-	-																				
NCA27.RES.0108.01	59a Old Coast Road Korora New South Wales 2450	Residential	NCA27	43	45	75	66	61	52	43	53	65	-	-	-	-	-	-	-																				
NCA27.RES.0109.01	24 Rowsells Road Korora New South Wales 2450	Residential	NCA27	43	44	75	66	61	52	43	53	65	-	-	-	-	-	-	-																				
NCA27.RES.0110.01	46 Korora Basin Road Korora New South Wales 2450	Residential	NCA27	45	46	75	66	61	52	43	53	65	-	-	-	-	2	-	-																				
NCA27.RES.0111.01	66a Old Coast Road Korora New South Wales 2450	Residential	NCA27	42	46	75	66	61	52	43	53	65	-	-	-	-	-	-	-																				
NCA27.RES.0112.01	26 Old Coast Road Korora New South Wales 2450	Residential	NCA27	52	54	75	66	61	52	43	53	65	-	-	-	-	9	1	-																				
NCA27.RES.0113.01	122 Old Coast Road Korora New South Wales 2450	Residential	NCA27	43	43	75	66	61	52	43	53	65	-	-	-	-	-	-	-																				
NCA27.RES.0114.01	70 Old Coast Road Korora New South Wales 2450	Residential	NCA27	42	44	75	66	61	52	43	53	65	-	-	-	-	-	-	-																				
NCA27.RES.0115.01	26 Rowsells Road Korora New South Wales 2450	Residential	NCA27	37	38	75	66	61	52	43	53	65	-	-	-	-	-	-	-																				
NCA27.RES.0117.01	60 Old Coast Road Korora New South Wales 2450	Residential	NCA27	44	49	75	66	61	52	43	53	65	-	-	-	-	1	-	-																				
NCA27.RES.0123.01	60 Old Coast Road Korora New South Wales 2450	Residential	NCA27	43	48	75	66	61	52	43	53	65	-	-	-	-	-	-	-																				
NCA27.RES.0124.01	61 Old Coast Road Korora New South Wales 2450	Residential	NCA27	42	46	75	66	61	52	43	53	65	-	-	-	-	-	-	-																				
NCA27.RES.0130.01	70 Old Coast Road Korora New South Wales 2450	Residential	NCA27	43	45	75	66	61	52	43	53	65	-	-	-	-	-	-	-																				
NCA28.COM.0001.01	S-Cape Cafe 746 Pacific Hwy Coffs Harbour New South Wales 2450	Commercial	NCA28	<35	35	-	70	70	-	-	-	-	-	-	-	-	-	-	-																				
NCA28.COM.0002.01	6 Solitary Islands Way Sapphire Beach New South Wales 2450	Commercial	NCA28	<35	35	-	70	70	-	-	-	-	-	-	-	-	-	-	-																				
NCA28.COM.0003.01	S-Cape Cafe 746 Pacific Hwy Coffs Harbour New South Wales 2450	Commercial	NCA28	<35	35	-	70	70	-	-	-	-	-	-	-	-	-	-	-																				
NCA28.COM.0004.01	6 Solitary Islands Way Sapphire Beach New South Wales 2450	Commercial	NCA28	<35	<35	-	70	70	-	-	-	-	-	-	-	-	-	-	-																				
NCA28.COM.0005.01	S-Cape Cafe 746 Pacific Hwy Coffs Harbour New South Wales 2450	Commercial	NCA28	<35	35	-	70	70	-	-	-	-	-	-	-	-	-	-	-																				
NCA28.RES.0001.01	6 Solitary Islands Way Sapphire Beach New South Wales 2450	Residential	NCA28	<35	<35	75	70	65	55	47	57	65	-	-	-	-	-	-	-																				
NCA28.RES.0002.01	6 Solitary Islands Way Sapphire Beach New South Wales 2450	Residential	NCA28	<35	<35	75	70	65	55	47	57	65	-	-	-	-	-	-	-																				
NCA28.RES.0003.01	746 Pacific Hwy Sapphire Beach New South Wales 2450	Residential	NCA28	<35	<35	75	70	65	55	47	57	65	-	-	-	-	-	-	-																				
NCA28.RES.0004.01	48 Coachmans Close Sapphire Beach New South Wales 2450	Residential	NCA28	47	51	75	70	65	55	47	57	65	-	-	-	-	-	-	-																				
NCA28.RES.0005.01	6 Solitary Islands Way Sapphire Beach New South Wales 2450	Residential	NCA28	<35	<35	75	70	65	55	47	57	65	-	-	-	-	-	-	-																				
NCA28.RES.0006.01	S-Cape Cafe 746 Pacific Hwy Coffs Harbour New South Wales 2450	Residential	NCA28	<35	37	75	70	65	55	47	57	65	-	-	-	-	-	-	-																				
NCA28.RES.0007.01	6 Solitary Islands Way Sapphire Beach New South Wales 2450	Residential	NCA28	<35	<35	75	70	65	55	47	57	65	-	-	-	-	-	-	-																				
NCA28.RES.0008.01	6 Solitary Islands Way Sapphire Beach New South Wales 2450	Residential	NCA28	<35	<35	75	70	65	55	47	57	65	-	-	-	-	-	-	-																				

Receiver ID	Address	Receiver type	Study area	Predicted construction noise level		Construction Noise Management Levels, dBLAeq 15minute						65 max	Exceedances, dB						65 max	Triggers for additional mitigation																						Sleep disturbance screening criterion	Sleep disturbance >65 max
				LAeq	LAmax	Standard Hours		Outside of Standard Hours			Sleep Disturbance (Screening RBL+15[2])		Standard Hours		Outside of Standard Hours			Sleep Disturbance (Screening RBL+15[2])		All Hours	Standard Hours				Outside of Standard Hours																	
						Highly noise affected	Noise affected (RBL+10 dB)	Noise affected (RBL+5dB)					Highly noise affected	Noise affected (>RBL+10 dB)	Noise affected (RBL + 5dB)						Daytime				Daytime				Evening				Night							
						Day[3]	Day[3]	Day[4]	Evening[5]	Night[6]			Day[3]	Day[3]	Day[4]	Evening[5]	Night[6]			Highly noise affected >75 dBA	Noticeable =NML	Clearly audible >NML+10	Moderately intrusive <=NML+20	Highly intrusive >NML+20	Noticeable >NML	Clearly audible >NML+15	Moderately intrusive <=NML+25	Highly intrusive >NML+25	Noticeable >NML	Clearly audible >NML+15	Moderately intrusive <=NML+25	Highly intrusive >NML+25	Noticeable >NML	Clearly audible >NML+15	Moderately intrusive <=NML+25	Highly intrusive >NML+25		
NCA28.RES.0008.02	Nautilus, 746 Pacific Highway Coffs Harbour New South Wales 2450	Residential	NCA28	<35	<35	75	70	65	55	47	57	65	-	-	-	-	-	-	-																				
NCA28.RES.0009.01	4 Beachfront Close Sapphire Beach New South Wales 2450	Residential	NCA28	<35	37	75	70	65	55	47	57	65	-	-	-	-	-	-	-																				
NCA28.RES.0010.01	8 Solitary Islands Way Sapphire Beach New South Wales 2450	Residential	NCA28	<35	<35	75	70	65	55	47	57	65	-	-	-	-	-	-	-																				
NCA28.RES.0011.01	6 Solitary Islands Way Sapphire Beach New South Wales 2450	Residential	NCA28	<35	<35	75	70	65	55	47	57	65	-	-	-	-	-	-	-																				
NCA28.RES.0012.01	746 Pacific Hwy Sapphire Beach New South Wales 2450	Residential	NCA28	<35	37	75	70	65	55	47	57	65	-	-	-	-	-	-	-																				
NCA28.RES.0013.01	4 Solitary Islands Way Sapphire Beach New South Wales 2450	Residential	NCA28	<35	<35	75	70	65	55	47	57	65	-	-	-	-	-	-	-																				
NCA28.RES.0014.01	S-Cape Cafe 746 Pacific Hwy Coffs Harbour New South Wales 2450	Residential	NCA28	<35	35	75	70	65	55	47	57	65	-	-	-	-	-	-	-																				
NCA28.RES.0015.01	46 Coachmans Close Sapphire Beach New South Wales 2450	Residential	NCA28	48	53	75	70	65	55	47	57	65	-	-	-	-	1	-	-																				
NCA28.RES.0015.02	46 Coachmans Close Sapphire Beach New South Wales 2450	Residential	NCA28	51	54	75	70	65	55	47	57	65	-	-	-	-	4	-	-																				
NCA28.RES.0017.01	6 Solitary Islands Way Sapphire Beach New South Wales 2450	Residential	NCA28	<35	<35	75	70	65	55	47	57	65	-	-	-	-	-	-	-																				
NCA28.RES.0019.01	4 Solitary Islands Way Sapphire Beach New South Wales 2450	Residential	NCA28	<35	37	75	70	65	55	47	57	65	-	-	-	-	-	-	-																				
NCA28.RES.0020.01	32 Coachmans Close Korora New South Wales 2450	Residential	NCA28	54	59	75	70	65	55	47	57	65	-	-	-	-	7	2	-																				
NCA28.RES.0021.01	4 Solitary Islands Way Sapphire Beach New South Wales 2450	Residential	NCA28	<35	35	75	70	65	55	47	57	65	-	-	-	-	-	-	-																				
NCA28.RES.0023.01	34b Coachmans Close Korora New South Wales 2450	Residential	NCA28	52	55	75	70	65	55	47	57	65	-	-	-	-	5	-	-																				
NCA28.RES.0024.01	40 Coachmans Close Korora New South Wales 2450	Residential	NCA28	50	54	75	70	65	55	47	57	65	-	-	-	-	3	-	-																				
NCA28.RES.0025.01	36 Coachmans Close Korora New South Wales 2450	Residential	NCA28	52	55	75	70	65	55	47	57	65	-	-	-	-	5	-	-																				
NCA28.RES.0026.01	50 Coachmans Close Sapphire Beach New South Wales 2450	Residential	NCA28	43	48	75	70	65	55	47	57	65	-	-	-	-	-	-	-																				
NCA28.RES.0027.01	4 Solitary Islands Way Sapphire Beach New South Wales 2450	Residential	NCA28	<35	<35	75	70	65	55	47	57	65	-	-	-	-	-	-	-																				
NCA28.RES.0028.01	1 Coachmans Close Sapphire Beach New South Wales 2450	Residential	NCA28	54	58	75	70	65	55	47	57	65	-	-	-	-	7	1	-																				
NCA28.RES.0029.01	3a Coachmans Close Sapphire Beach New South Wales 2450	Residential	NCA28	51	56	75	70	65	55	47	57	65	-	-	-	-	4	-	-																				
NCA28.RES.0030.01	S-Cape Cafe 746 Pacific Hwy Coffs Harbour New South Wales 2450	Residential	NCA28	<35	36	75	70	65	55	47	57	65	-	-	-	-	-	-	-																				
NCA28.RES.0031.01	S-Cape Cafe 746 Pacific Hwy Coffs Harbour New South Wales 2450	Residential	NCA28	<35	36	75	70	65	55	47	57	65	-	-	-	-	-	-	-																				
NCA28.RES.0032.01	1 Coachmans Close Sapphire Beach New South Wales 2450	Residential	NCA28	53	57	75	70	65	55	47	57	65	-	-	-	-	6	-	-																				
NCA28.RES.0033.01	5a Coachmans Close Sapphire Beach New South Wales 2450	Residential	NCA28	46	50	75	70	65	55	47	57	65	-	-	-	-	-	-	-																				
NCA28.RES.0035.01	3 Coachmans Close Sapphire Beach New South Wales 2450	Residential	NCA28	49	53	75	70	65	55	47	57	65	-	-	-	-	2	-	-																				
NCA28.RES.0036.01	746 Pacific Hwy Sapphire Beach New South Wales 2450	Residential	NCA28	<35	35	75	70	65	55	47	57	65	-	-	-	-	-	-	-																				
NCA28.RES.0037.01	4 Solitary Islands Way Sapphire Beach New South Wales 2450	Residential	NCA28	<35	<35	75	70	65	55	47	57	65	-	-	-	-	-	-	-																				
NCA28.RES.0038.01	4 Solitary Islands Way Sapphire Beach New South Wales 2450	Residential	NCA28	<35	<35	75	70	65	55	47	57	65	-	-	-	-	-	-	-																				
NCA28.RES.0039.01	746 Pacific Hwy Sapphire Beach New South Wales 2450	Residential	NCA28	<35	<35	75	70	65	55	47	57	65	-	-	-	-	-	-	-																				
NCA28.RES.0040.01	4 Solitary Islands Way Sapphire Beach New South Wales 2450	Residential	NCA28	<35	<35	75	70	65	55	47	57	65	-	-	-	-	-	-	-																				
NCA28.RES.0041.01	4 Solitary Islands Way Sapphire Beach New South Wales 2450	Residential	NCA28	<35	<35	75	70	65	55	47	57	65	-	-	-	-	-	-	-																				
NCA28.RES.0042.01	4 Solitary Islands Way Sapphire Beach New South Wales 2450	Residential	NCA28	<35	36	75	70	65	55	47	57	65	-	-	-	-	-	-	-																				
NCA28.RES.0043.01	4 Solitary Islands Way Sapphire Beach New South Wales 2450	Residential	NCA28	<35	<35	75	70	65	55	47	57	65	-	-	-	-	-	-	-																				
NCA28.RES.0044.01	4 Solitary Islands Way Sapphire Beach New South Wales 2450	Residential	NCA28	<35	<35	75	70	65	55	47	57	65	-	-	-	-	-	-	-																				
NCA28.RES.0045.01	4 Solitary Islands Way Sapphire Beach New South Wales 2450	Residential	NCA28	<35	<35	75	70	65	55	47	57	65	-	-	-	-	-	-	-																				
NCA28.RES.0046.01	4 Solitary Islands Way Sapphire Beach New South Wales 2450	Residential	NCA28	<35	<35	75	70	65	55	47	57	65	-	-	-	-	-	-	-																				
NCA28.RES.0047.01	4 Solitary Islands Way Sapphire Beach New South Wales 2450	Residential	NCA28	<35	<35	75	70	65	55	47	57	65	-	-	-	-	-	-	-																				
NCA28.RES.0048.01	4 Solitary Islands Way Sapphire Beach New South Wales 2450	Residential	NCA28	<35	35	75	70	65	55	47	57	65	-	-	-	-	-	-	-																				
NCA28.RES.0049.01	4 Solitary Islands Way Sapphire Beach New South Wales 2450	Residential	NCA28	<35	<35	75	70	65	55	47	57	65	-	-	-	-	-	-	-																				
NCA28.RES.0050.01	746 Pacific Hwy Sapphire Beach New South Wales 2450	Residential	NCA28	<35	<35	75	70	65	55	47	57	65	-	-	-	-	-	-	-																				
NCA28.RES.0051.01	4 Solitary Islands Way Sapphire Beach New South Wales 2450	Residential	NCA28	<35	<35	75	70	65	55	47	57	65	-	-	-	-	-	-	-																				
NCA28.RES.0052.01	4 Solitary Islands Way Sapphire Beach New South Wales 2450	Residential	NCA28	<35	<35	75	70	65	55	47	57	65	-	-	-	-	-	-	-																				
NCA28.RES.0053.01	746 Pacific Hwy Sapphire Beach New South Wales 2450	Residential	NCA28	<35	<35	75	70	65	55	47	57	65	-	-	-	-	-	-	-																				
NCA28.RES.0054.01	4 Solitary Islands Way Sapphire Beach New South Wales 2450	Residential	NCA28	<35	<35	75	70	65	55	47	57	65	-	-	-	-	-	-	-																				
NCA28.RES.0055.01	S-Cape Cafe 746 Pacific Hwy Coffs Harbour New South Wales 2450	Residential	NCA28	35	38	75	70	65	55	47	57	65	-	-	-	-	-	-	-																				
NCA28.RES.0056.01	18 Fernleigh Avenue Korora New South Wales 2450	Residential	NCA28	53	56	75	70	65	55	47	57	65	-	-	-	-	6	-	-																				
NCA28.RES.0057.01	6 Daintree Drive Korora New South Wales 2450	Residential	NCA28	55	57	75	70	65	55	47	57	65	-	-	-	-	8	-	-																				
NCA28.RES.0059.01	11 Coachmans Close Sapphire Beach New South Wales 2450	Residential	NCA28	36	40	75	70	65	55	47	57	65	-	-	-	-	-	-	-																				
NCA28.RES.0060.01	24 Coachmans Close Korora New South Wales 2450	Residential	NCA28	61	68	75	70	65	55	47	57	65	-	-	-	6	14	11	3																				
NCA28.RES.0061.01	5 Fernleigh Avenue Korora New South Wales 2450	Residential	NCA28	51	60	75	70	65	55	47	57	65	-	-	-	-	4	3	-																				
NCA28.RES.0063.01	30 Coachmans Close Korora New South Wales 2450	Residential	NCA28	56	61	75	70	65	55	47	57	65	-	-	-	1	9	4	-																				
NCA28.RES.0064.01	7 Fernleigh Avenue Korora New South Wales 2450	Residential	NCA28	51	58	75	70	65	55	47	57	65	-	-	-	-	4	1	-																				
NCA28.RES.0066.01	746 Pacific Hwy Sapphire Beach New South Wales 2450	Residential	NCA28	<35	<35	75	70	65	55	47	57	65	-	-	-	-	-	-	-																				
NCA28.RES.0067.01	744 Pacific Hwy Sapphire Beach New South Wales 2450	Residential	NCA28	<35	<35	75	70	65	55	47	57	65	-	-	-	-	-	-	-																				
NCA28.RES.0068.01	8 Daintree Drive Korora New South Wales 2450	Residential	NCA28	53	55	75	70	65	55	47	57	65	-	-	-	-	6	-	-																				
NCA28.RES.0069.01	4 Daintree Drive Korora New South Wales 2450	Residential	NCA28	55	58	75	70	65	55	47	57	65	-	-	-	-	8	1	-																				
NCA28.RES.0070.01	17 Fernleigh Avenue Korora New South Wales 2450	Residential	NCA28	48	52	75	70	65	55	47	57	65	-	-	-	-	2	-	-																				
NCA28.RES.0071.01	11 Daintree Drive Korora New South Wales 2450	Residential	NCA28	48	54	75	70	65	55	47	57	65	-	-	-	-	1	-	-																				
NCA28.RES.0072.01	8 Pine Brush Crescent Korora New South Wales 2450	Residential	NCA28	42	49	75	70	65	55	47	57	65	-	-	-	-	-	-	-																				
NCA28.RES.0073.01	12 Pine Brush Crescent Korora New South Wales 2450	Residential	NCA28	50	54	75	70	65	55	47	57	65	-	-	-	-	3	-	-																				
NCA28.RES.0074.01	3 Pine Brush Crescent Korora New South Wales 2450	Residential	NCA28	52	57	75	70	65	55	47	57	65	-	-	-	-	5	-	-																				
NCA28.RES.0075.01	10 Coachmans Close Korora New South Wales 2450	Residential	NCA28	56	60	75	70	65	55	47	57	65	-	-	-	1	9	3	-																				
NCA28.RES.0076.01	10 Pine Brush Crescent Korora New South Wales 2450	Residential	NCA28	50	55	75	70	65	55	47	57	65	-	-	-	-	3	-	-																				
NCA28.RES.0077.01	44 Coachmans Close Sapphire Beach New South Wales 2450	Residential	NCA28	42	45	75	70	65	55	47	57	65	-	-	-	-	-	-	-																				
NCA28.RES.0077.02	44 Coachmans Close Sapphire Beach New South Wales 2450	Residential	NCA28	44	48	75	70	65	55	47	57	65	-	-	-	-	-	-	-																				
NCA28.RES.0078.01	14 Beachfront Close Sapphire Beach New South Wales 2450	Residential	NCA28	<35	<35	75	70	65	55	47	57	65	-	-	-	-	-	-	-																				
NCA28.RES.0079.01	7 Pine Brush Crescent Korora New South Wales 2450	Residential	NCA28	51	55	75	70	65	55	47	57	65	-	-	-	-	4	-	-																				
NCA28.RES.0080.01	5 Pine Brush Crescent Korora New South Wales 2450	Residential	NCA28	52	57	75	70	65	55	47	57	65	-	-	-	-	5	-	-																				
NCA28.RES.0081.01	23 Fernleigh Avenue Korora New South Wales 2450	Residential	NCA28	44	49	75	70	65	55	47	57	65	-	-	-	-	-	-	-																				
NCA28.RES.0082.01	7 Daintree Drive Korora New South Wales 2450	Residential	NCA28	56	57	75	70	65	55	47	57	65	-	-	-	1	9	3	-																				
NCA28.RES.0083.01	22 Fernleigh Avenue Korora New South Wales 2450	Residential	NCA28	52	54	75	70	65	55	47	57	65	-	-	-	-	5	-	-																				
NCA28.RES.0084.01	13 Daintree Drive Korora New South Wales 2450	Residential	NCA28	48	53	75	70	65	55	47	57	65	-	-	-	-	1	-	-																				
NCA28.RES.0085.01	1 Pine Brush Crescent Korora New South Wales 2450	Residential	NCA28	59	62	75	70	65	55	47	57	65	-	-	-	4	12	5	-																				
NCA28.RES.0086.01	28 Daintree Drive Korora New South Wales 2450	Residential	NCA28	48	53	75	70	65	55	47	57	65	-	-	-	-	1	-	-																				
NCA28.RES.0087.01	5 Daintree Drive Korora New South Wales 2450	Residential	NCA28	55	57	75	70	65	55	47	57	65	-	-	-	-	8	-	-																				
NCA28.RES.0088.01	3 Daintree Drive Korora New South Wales 2450	Residential	NCA28	57	60	75	70	65	55	47	57	65	-	-	-	2	10	3	-																				
NCA28.RES.0089.01	6 Coachmans Close Korora New South Wales 2450	Residential	NCA28	55	58	75	70	65	55	47	57	65	-	-	-	-	8	1	-																				
NCA28.RES.0090.01	10 Beachfront Close Sapphire Beach New South Wales 2450	Residential	NCA28	<35	<35	75	70	65	55	47	57	65	-	-	-	-	-	-	-																				
NCA28.RES.0091.01	6 Beachfront Close Sapphire Beach New South Wales 2450	Residential	NCA28	<35	<35	75	70	65	55	47	57	65	-	-	-	-	-	-	-																				
NCA28.RES.0092.01	744 Pacific Hwy Sapphire Beach New South Wales 2450	Residential	NCA28	<35	<35	75	70	65	55	47	57	65	-	-	-	-	-	-	-																				
NCA28.RES.0093.01	746 Pacific Hwy Sapphire Beach New South Wales 2450	Residential	NCA28	<35	<35	75	70	65	55	47	57	65	-	-	-	-	-	-	-																				
NCA28.RES.0094.01	2 Daintree Drive Korora New South Wales 2450	Residential	NCA28	55	58	75	70	65	55	47	57	65	-	-	-	-	8	1	-																				
NCA28.RES.0095.01	4 Solitary Islands Way Sapphire Beach New South Wales 2450	Residential	NCA28	<35	<35	75	70	65	55	47	57	65	-	-	-	-	-	-	-																				
NCA28.RES.0096.01	26a Daintree Drive Korora New South Wales 2450	Residential	NCA28	51	53	75	70	65	55	47	57	65	-	-	-	-	4	-	-																				
NCA28.RES.0097.01	42 Coachmans Close Sapphire Beach New South Wales 2450	Residential	NCA28	52	53	75	70	65	55	47	57	65	-	-	-	-	5	-	-																				
NCA28.RES.0098.01	30 Daintree Drive Korora New South Wales 2450	Residential	NCA28	49	52	75	70	65	55	47	57	65	-	-	-	-	2	-	-																				
NCA28.RES.0099.01	12a Beachfront Close Sapphire Beach New South Wales 2450	Residential	NCA28	<35	<35	75	70	65	55	47	57	65	-	-	-	-	-	-	-																				
NCA28.RES.0100.01	12 Coachmans Close Korora New South Wales 2450	Residential	NCA28	62	66	75	70	65	55	47	57	65	-	-	-	7	15	9	1																				
NCA28.RES.0101.01	5 Beachfront Close Sapphire Beach New South Wales 2450	Residential	NCA28	<35	<35	75	70	65	55	47	57	65	-	-	-	-	-	-	-																				
NCA28.RES.0102.01	9a Beachfront Close Sapphire Beach New South Wales 2450	Residential	NCA28	<35	<35	75	70	65	55	47	57	65	-	-	-	-	-	-	-																				
NCA28.RES.0103.01	3 Beachfront Close Sapphire Beach New South Wales 2450	Residential	NCA28	<35	<35	75	70	65	55	47	57	65	-	-	-	-	-	-	-																				
NCA28.RES.0104.01	8 Solitary Islands Way Sapphire Beach New South Wales 2450	Residential	NCA28	<35	<35	75	70	65	55	47	57	65	-	-	-	-	-	-	-																				
NCA28.RES.0105.01	4 Coachmans Close Korora New South Wales 2450	Residential	NCA28	55	58	75	70	65	55	47	57	65	-	-	-	-	8	1	-																				
NCA28.RES.0106.01	8 Coachmans Close Korora New South Wales 2450	Residential	NCA28	55	58	75	70	65	55	47	57	65	-	-	-	-	8	1	-																				
NCA28.RES.0107.01	23 Fernleigh Avenue Korora New South Wales 2450	Residential	NCA28	47	50	75	70	65	55	47	57	65	-	-	-	-	-	-	-																				
NCA28.RES.0108.01	12 Fernleigh Avenue Korora New South Wales 2450	Residential	NCA28	56	61	75	70	65	55	47	57	65	-	-	-	1	9	4	-																				
NCA28.RES.0109.01	17 Daintree Drive Korora New South Wales 2450	Residential	NCA28	49	52	75	70	65	55	47	57	65	-	-	-	-	2	-	-																				
NCA28.RES.0110.01	15 Daintree Drive Korora New South Wales 2450	Residential	NCA28	49	53	75	70	65	55	47	57	65	-	-	-	-	2	-	-																				
NCA28.RES.0111.01	20 Fernleigh Avenue Korora New South Wales 2450	Residential	NCA28	53	55	75	70	65	55	47	57	65	-	-	-	-	6	-	-																				
NCA28.RES.0112.01	16 Daintree Drive Korora New South Wales 2450	Residential	NCA28	55	57	75	70	65	55	47	57	65	-	-	-	-	8	-	-																				
NCA28.RES.0113.01	18 Daintree Drive Korora New South Wales 2450	Residential	NCA28	48	49	75	70	65	55	47	57	65	-	-	-	-	1	-	-																				
NCA28.RES.0114.01	8 Fernleigh Avenue Korora New South Wales 2450	Residential	NCA28	59	63	75	70	65	55	47	57	65	-	-	-	4	12	6	-																				
NCA28.RES.0115.01	20 Daintree Drive Korora New South Wales 2450	Residential	NCA28	47	51	75	70	65	55	47	57	65	-	-	-	-	-	-	-																				
NCA28.RES.0116.01	11 Fernleigh Avenue Korora New South Wales 2450	Residential	NCA28	56	63	75	70	65	55	47	57	65	-	-	-	1	9	6	-																				
NCA28.RES.0117.01	38 Coachmans Close Korora New South Wales 2450	Residential	NCA28	52	55	75	70	65	55	47	57	65	-	-	-	-	5	-	-																				
NCA28.RES.0118.01	9 Coachmans Close Sapphire Beach New South Wales 2450	Residential	NCA28	38	41	75	70	65	55	47	57	65	-	-	-	-	-	-	-																				
NCA28.RES.0119.01	7 Coachmans Close Sapphire Beach New South Wales 2450	Residential	NCA28	42	46	75	70	65	55	47	57	65	-	-	-	-	-	-	-																				
NCA28.RES.0120.01	11 Coachmans Close Sapphire Beach New South Wales 2450	Residential	NCA28	37	41	75	70	65	55	47	57	65	-	-	-	-	-	-	-																				
NCA28.RES.0121.01	15a Fernleigh Avenue Korora New South Wales 2450	Residential	NCA28	54	57	75	70	65	55	47	57	65	-	-	-	-	7	-	-																				
NCA28.RES.0122.01	9 Fernleigh Avenue Korora New South Wales 2450	Residential	NCA28	53	61	75	70	65	55	47	57	65	-	-	-	-	6	4	-																				
NCA28.RES.0123.01	3 Fernleigh Avenue Korora New South Wales 2450	Residential	NCA28	57	62	75	70	65	55	47	57	65	-	-	-	2	10	5	-																				
NCA28.RES.0124.01	13 Fernleigh Avenue Korora New South Wales 2450	Residential	NCA28	56	61	75	70	65	55	47	57	65	-	-	-	1	9	4	-																				
NCA28.RES.0125.01	10-14 Daintree Drive Korora New South Wales 2450	Residential	NCA28	46	49	75	70	65	55	47	57	65	-	-	-	-	-	-	-																				
NCA28.RES.0125.02	10-14 Daintree Drive Korora New South Wales 2450	Residential	NCA28	47	50	75	70	65	55	47	57	65	-	-	-	-	-	-	-																				

Receiver ID	Address	Receiver type	Study area	Predicted construction noise level		Construction Noise Management Levels, dBLAeq 15minute						Exceedances, dB						Triggers for additional mitigation																								Sleep disturbance screening criterion	Sleep disturbance >65 max
						Standard Hours		Outside of Standard Hours						Standard Hours		Outside of Standard Hours				All Hours	Standard Hours					Outside of Standard Hours																	
																				Daytime					Daytime				Evening				Night									
				LAeq	LAmax	Highly noise affected	Noise affected (RBL+10 dB)	Noise affected (RBL+5dB)			Sleep Disturbance (Screening RBL+15[2])	65 max	Highly noise affected	Noise affected (>RBL+10 dB)	Noise affected (RBL + 5dB)			Sleep Disturbance (Screening RBL+15[2])	65 max	Highly noise affected >75 dBA	Noticeable =NML	Clearly audible <NML+10	Moderately intrusive <=NML+20	Highly intrusive >NML+20	Noticeable <NML	Clearly audible <NML+15	Moderately intrusive <=NML+25	Highly intrusive >NML+25	Noticeable <NML	Clearly audible <NML+15	Moderately intrusive <=NML+25	Highly intrusive >NML+25	Noticeable <NML	Clearly audible <NML+15	Moderately intrusive <=NML+25	Highly intrusive >NML+25		
						Day[3]	Day[3]	Day[4]	Evening[5]	Night[6]			Day[3]	Day[3]	Day[4]	Evening[5]	Night[6]																									
NCA28.RES.0125.03	10-14 Daintree Drive Korora New South Wales 2450	Residential	NCA28	47	51	75	70	65	55	47	57	65	-	-	-	-	-	-	-																					
NCA28.RES.0125.04	10-14 Daintree Drive Korora New South Wales 2450	Residential	NCA28	47	52	75	70	65	55	47	57	65	-	-	-	-	-	-	-																					
NCA28.RES.0125.05	10-14 Daintree Drive Korora New South Wales 2450	Residential	NCA28	49	53	75	70	65	55	47	57	65	-	-	-	-	2	-	-																					
NCA28.RES.0125.06	10-14 Daintree Drive Korora New South Wales 2450	Residential	NCA28	50	53	75	70	65	55	47	57	65	-	-	-	-	3	-	-																					
NCA28.RES.0125.07	10-14 Daintree Drive Korora New South Wales 2450	Residential	NCA28	51	53	75	70	65	55	47	57	65	-	-	-	-	4	-	-																					
NCA28.RES.0126.01	28 Coachmans Close Korora New South Wales 2450	Residential	NCA28	59	64	75	70	65	55	47	57	65	-	-	-	4	12	7	-																					
NCA28.RES.0127.01	26 Coachmans Close Korora New South Wales 2450	Residential	NCA28	58	63	75	70	65	55	47	57	65	-	-	-	3	11	6	-																					
NCA28.RES.0128.01	16 Coachmans Close Korora New South Wales 2450	Residential	NCA28	68	75	75	70	65	55	47	57	65	-	-	3	13	21	18	10																					
NCA28.RES.0129.01	9 Daintree Drive Korora New South Wales 2450	Residential	NCA28	56	59	75	70	65	55	47	57	65	-	-	-	1	9	2	-																					
NCA28.RES.0130.01	2 Pine Brush Crescent Korora New South Wales 2450	Residential	NCA28	59	63	75	70	65	55	47	57	65	-	-	-	4	12	6	-																					
NCA28.RES.0131.01	14 Fernleigh Avenue Korora New South Wales 2450	Residential	NCA28	52	57	75	70	65	55	47	57	65	-	-	-	-	5	-	-																					
NCA28.RES.0132.01	22 Coachmans Close Korora New South Wales 2450	Residential	NCA28	65	74	75	70	65	55	47	57	65	-	-	-	10	18	17	9																					
NCA28.RES.0133.01	1 Fernleigh Avenue Korora New South Wales 2450	Residential	NCA28	67	75	75	70	65	55	47	57	65	-	-	2	12	20	18	10																					
NCA28.RES.0134.01	4 Fernleigh Avenue Korora New South Wales 2450	Residential	NCA28	63	67	75	70	65	55	47	57	65	-	-	-	8	16	10	2																					
NCA28.RES.0135.01	10 Fernleigh Avenue Korora New South Wales 2450	Residential	NCA28	56	60	75	70	65	55	47	57	65	-	-	-	1	9	3	-																					
NCA28.RES.0136.01	14 Coachmans Close Korora New South Wales 2450	Residential	NCA28	63	68	75	70	65	55	47	57	65	-	-	-	8	16	11	3																					
NCA28.RES.0137.01	22 Daintree Drive Korora New South Wales 2450	Residential	NCA28	55	56	75	70	65	55	47	57	65	-	-	-	-	8	-	-																					
NCA28.RES.0138.01	19 Fernleigh Avenue Korora New South Wales 2450	Residential	NCA28	48	52	75	70	65	55	47	57	65	-	-	-	-	1	-	-																					
NCA28.RES.0139.01	4 Pine Brush Crescent Korora New South Wales 2450	Residential	NCA28	53	57	75	70	65	55	47	57	65	-	-	-	-	6	-	-																					
NCA28.RES.0140.01	6 Pine Brush Crescent Korora New South Wales 2450	Residential	NCA28	53	57	75	70	65	55	47	57	65	-	-	-	-	6	-	-																					
NCA28.RES.0141.01	21a Fernleigh Avenue Korora New South Wales 2450	Residential	NCA28	43	48	75	70	65	55	47	57	65	-	-	-	-	-	-	-																					
NCA28.RES.0142.01	16 Fernleigh Avenue Korora New South Wales 2450	Residential	NCA28	52	56	75	70	65	55	47	57	65	-	-	-	-	5	-	-																					
NCA29.RES.0002.01	33a Campbell Close Korora New South Wales 2450	Residential	NCA29	<35	37	75	66	61	52	43	53	65	-	-	-	-	-	-	-																					
NCA29.RES.0003.01	29 Campbell Close Korora New South Wales 2450	Residential	NCA29	<35	<35	75	66	61	52	43	53	65	-	-	-	-	-	-	-																					
NCA29.RES.0004.01	35 Campbell Close Korora New South Wales 2450	Residential	NCA29	<35	36	75	66	61	52	43	53	65	-	-	-	-	-	-	-																					
NCA29.RES.0005.01	15 Campbell Close Korora New South Wales 2450	Residential	NCA29	<35	36	75	66	61	52	43	53	65	-	-	-	-	-	-	-																					
NCA29.RES.0006.01	13 Campbell Close Korora New South Wales 2450	Residential	NCA29	49	52	75	66	61	52	43	53	65	-	-	-	-	6	-	-																					
NCA29.RES.0007.01	1 Campbell Close Korora New South Wales 2450	Residential	NCA29	<35	35	75	66	61	52	43	53	65	-	-	-	-	-	-	-																					
NCA29.RES.0008.01	11 Seaview Close Korora New South Wales 2450	Residential	NCA29	59	67	75	66	61	52	43	53	65	-	-	-	7	16	14	2																					
NCA29.RES.0009.01	20 Campbell Close Korora New South Wales 2450	Residential	NCA29	<35	37	75	66	61	52	43	53	65	-	-	-	-	-	-	-																					
NCA29.RES.0012.01	20 Campbell Close Korora New South Wales 2450	Residential	NCA29	<35	37	75	66	61	52	43	53	65	-	-	-	-	-	-	-																					
NCA29.RES.0013.01	29 Campbell Close Korora New South Wales 2450	Residential	NCA29	<35	39	75	66	61	52	43	53	65	-	-	-	-	-	-	-																					
NCA29.RES.0014.01	11 Campbell Close Korora New South Wales 2450	Residential	NCA29	53	57	75	66	61	52	43	53	65	-	-	-	1	10	4	-																					
NCA29.RES.0018.01	11 Seaview Close Korora New South Wales 2450	Residential	NCA29	55	60	75	66	61	52	43	53	65	-	-	-	3	12	7	-																					

J1.3 Tunnels

Receiver ID	Address	Receiver type	Study area	Predicted construction noise level		Construction Noise Management Levels, dBLAeq 15minute						Exceedances, dB							Triggers for additional mitigation																								Sleep disturbance screening criterion	Sleep disturbance >65 max
						Standard Hours		Outside of Standard Hours				Standard Hours		Outside of Standard Hours					All Hours	Standard Hours				Outside of Standard Hours																					
																				Daytime				Daytime				Evening				Night													
				LAeq	LAmax	Highly noise affected	Noise affected (RBL+10 dB)	Noise affected (RBL+5dB)			Sleep Disturbance (Screening RBL+15[2])	65 max	Highly noise affected	Noise affected (>RBL+10 dB)	Noise affected (RBL + 5dB)			Sleep Disturbance (Screening RBL+15[2])	65 max	Highly noise affected >75 dBA	Noticeable =NML	Clearly audible <NML+10	Moderately intrusive <=NML+20	Highly intrusive >NML+20	Noticeable =NML	Clearly audible <NML+15	Moderately intrusive <=NML+25	Highly intrusive >NML+25	Noticeable =NML	Clearly audible <NML+15	Moderately intrusive <=NML+25	Highly intrusive >NML+25	Noticeable =NML	Clearly audible <NML+15	Moderately intrusive <=NML+25	Highly intrusive >NML+25		
						Day[3]	Day[3]	Day[4]	Evening[5]	Night[6]			Day[3]	Day[3]	Day[4]	Evening[5]	Night[6]																											
NCA01.RES.0001.01	539 Pacific Hwy Boambee New South Wales 2450	Residential	NCA01	<35	<35	75	68	63	56	44	54	65	-	-	-	-	-	-	-																							
NCA01.RES.0002.01	539 Pacific Hwy Boambee New South Wales 2450	Residential	NCA01	<35	<35	75	68	63	56	44	54	65	-	-	-	-	-	-	-																							
NCA01.RES.0005.01	539 Pacific Hwy Boambee New South Wales 2450	Residential	NCA01	<35	<35	75	68	63	56	44	54	65	-	-	-	-	-	-	-																							
NCA01.RES.0006.01	539 Pacific Hwy Boambee New South Wales 2450	Residential	NCA01	<35	<35	75	68	63	56	44	54	65	-	-	-	-	-	-	-																							
NCA01.RES.0009.01	539 Pacific Hwy Boambee New South Wales 2450	Residential	NCA01	<35	<35	75	68	63	56	44	54	65	-	-	-	-	-	-	-																							
NCA01.RES.0013.01	539 Pacific Hwy Boambee New South Wales 2450	Residential	NCA01	<35	<35	75	68	63	56	44	54	65	-	-	-	-	-	-	-																							
NCA01.RES.0014.01	539 Pacific Hwy Boambee New South Wales 2450	Residential	NCA01	<35	<35	75	68	63	56	44	54	65	-	-	-	-	-	-	-																							
NCA01.RES.0015.01	539 Pacific Hwy Boambee New South Wales 2450	Residential	NCA01	<35	<35	75	68	63	56	44	54	65	-	-	-	-	-	-	-																							
NCA01.RES.0016.01	539 Pacific Hwy Boambee New South Wales 2450	Residential	NCA01	<35	<35	75	68	63	56	44	54	65	-	-	-	-	-	-	-																							
NCA01.RES.0019.01	539 Pacific Hwy Boambee New South Wales 2450	Residential	NCA01	<35	<35	75	68	63	56	44	54	65	-	-	-	-	-	-	-																							
NCA01.RES.0020.01	539 Pacific Hwy Boambee New South Wales 2450	Residential	NCA01	<35	<35	75	68	63	56	44	54	65	-	-	-	-	-	-	-																							
NCA01.RES.0021.01	539 Pacific Hwy Boambee New South Wales 2450	Residential	NCA01	<35	<35	75	68	63	56	44	54	65	-	-	-	-	-	-	-																							
NCA01.RES.0022.01	539 Pacific Hwy Boambee New South Wales 2450	Residential	NCA01	<35	<35	75	68	63	56	44	54	65	-	-	-	-	-	-	-																							
NCA01.RES.0023.01	539 Pacific Hwy Boambee New South Wales 2450	Residential	NCA01	<35	<35	75	68	63	56	44	54	65	-	-	-	-	-	-	-																							
NCA01.RES.0025.01	539 Pacific Hwy Boambee New South Wales 2450	Residential	NCA01	<35	<35	75	68	63	56	44	54	65	-	-	-	-	-	-	-																							
NCA01.RES.0027.01	539 Pacific Hwy Boambee New South Wales 2450	Residential	NCA01	<35	<35	75	68	63	56	44	54	65	-	-	-	-	-	-	-																							
NCA01.RES.0028.01	537 Pacific Hwy Boambee New South Wales 2450	Residential	NCA01	<35	<35	75	68	63	56	44	54	65	-	-	-	-	-	-	-																							
NCA01.RES.0031.01	539 Pacific Hwy Boambee New South Wales 2450	Residential	NCA01	<35	<35	75	68	63	56	44	54	65	-	-	-	-	-	-	-																							
NCA01.RES.0036.01	539 Pacific Hwy Boambee New South Wales 2450	Residential	NCA01	<35	<35	75	68	63	56	44	54	65	-	-	-	-	-	-	-																							
NCA01.RES.0037.01	539 Pacific Hwy Boambee New South Wales 2450	Residential	NCA01	<35	<35	75	68	63	56	44	54	65	-	-	-	-	-	-	-																							
NCA01.RES.0046.01	539 Pacific Hwy Boambee New South Wales 2450	Residential	NCA01	<35	<35	75	68	63	56	44	54	65	-	-	-	-	-	-	-																							
NCA01.RES.0047.01	539 Pacific Hwy Boambee New South Wales 2450	Residential	NCA01	<35	<35	75	68	63	56	44	54	65	-	-	-	-	-	-	-																							
NCA01.RES.0051.01	539 Pacific Hwy Boambee New South Wales 2450	Residential	NCA01	<35	<35	75	68	63	56	44	54	65	-	-	-	-	-	-	-																							
NCA01.RES.0055.01	539 Pacific Hwy Boambee New South Wales 2450	Residential	NCA01	<35	<35	75	68	63	56	44	54	65	-	-	-	-	-	-	-																							
NCA01.RES.0056.01	539 Pacific Hwy Boambee New South Wales 2450	Residential	NCA01	<35	<35	75	68	63	56	44	54	65	-	-	-	-	-	-	-																							
NCA01.RES.0057.01	539 Pacific Highway Boambee New South Wales 2450	Residential	NCA01	<35	<35	75	68	63	56	44	54	65	-	-	-	-	-	-	-																							
NCA01.RES.0058.01	539 Pacific Hwy Boambee New South Wales 2450	Residential	NCA01	<35	<35	75	68	63	56	44	54	65	-	-	-	-	-	-	-																							
NCA02.COM.0001.01	Pacific Hwy Boambee New South Wales 2450	Commercial	NCA02	<35	<35	-	70	70	-	-	-	-	-	-	-	-	-	-	-																							
NCA02.COM.0002.01	542-568 Pacific Hwy Boambee New South Wales 2450	Commercial	NCA02	<35	<35	-	70	70	-	-	-	-	-	-	-	-	-	-	-																							
NCA02.COM.0003.01	Pacific Hwy Boambee New South Wales 2450	Commercial	NCA02	<35	<35	-	70	70	-	-	-	-	-	-	-	-	-	-	-																							
NCA02.COM.0004.01	Pacific Hwy Boambee New South Wales 2450	Commercial	NCA02	<35	<35	-	70	70	-	-	-	-	-	-	-	-	-	-	-																							
NCA02.COM.0005.01	542-568 Pacific Hwy Boambee New South Wales 2450	Commercial	NCA02	<35	<35	-	70	70	-	-	-	-	-	-	-	-	-	-	-																							
NCA02.COM.0006.01	542-568 Pacific Hwy Boambee New South Wales 2450	Commercial	NCA02	<35	<35	-	70	70	-	-	-	-	-	-	-	-	-	-	-																							
NCA02.COM.0007.01	Pacific Hwy Boambee New South Wales 2450	Commercial	NCA02	<35	<35	-	70	70	-	-	-	-	-	-	-	-	-	-	-																							
NCA02.COM.0008.01	574 Pacific Hwy Boambee New South Wales 2450	Commercial	NCA02	<35	<35	-	70	70	-	-	-	-	-	-	-	-	-	-	-																							
NCA02.COM.0009.01	Boambee equestrian centre	Commercial	NCA02	<35	<35	-	70	70	-	-	-	-	-	-	-	-	-	-	-																							
NCA02.RES.0001.01	Pacific Hwy Boambee New South Wales 2450	Residential	NCA02	<35	<35	75	57	52	50	44	54	65	-	-	-	-	-	-	-																							
NCA02.RES.0004.01	498a Pacific Hwy Boambee New South Wales 2450	Residential	NCA02	<35	<35	75	57	52	50	44	54	65	-	-	-	-	-	-	-																							
NCA02.RES.0005.01	498d Pacific Hwy Boambee New South Wales 2450	Residential	NCA02	<35	<35	75	57	52	50	44	54	65	-	-	-	-	-	-	-																							
NCA02.RES.0007.01	542-568 Pacific Hwy Boambee New South Wales 2450	Residential	NCA02	<35	<35	75	57	52	50	44	54	65	-	-	-	-	-	-	-																							
NCA02.RES.0009.01	570 Pacific Hwy Boambee New South Wales 2450	Residential	NCA02	<35	<35	75	57	52	50	44	54	65	-	-	-	-	-	-	-																							
NCA02.RES.0010.01	498e Pacific Hwy Boambee New South Wales 2450	Residential	NCA02	<35	<35	75	57	52	50	44	54	65	-	-	-	-	-	-	-																							
NCA02.RES.0012.01	568 Pacific Hwy Boambee New South Wales 2450	Residential	NCA02	<35	<35	75	57	52	50	44	54	65	-	-	-	-	-	-	-																							
NCA02.RES.0013.01	498d Pacific Hwy Boambee New South Wales 2450	Residential	NCA02	<35	<35	75	57	52	50	44	54	65	-	-	-	-	-	-	-																							
NCA02.RES.0015.01	536c Pacific Hwy Boambee New South Wales 2450	Residential	NCA02	<35	<35	75	57	52	50	44	54	65	-	-	-	-	-	-	-																							
NCA02.RES.0016.01	498a Pacific Hwy Boambee New South Wales 2450	Residential	NCA02	<35	<35	75	57	52	50	44	54	65	-	-	-	-	-	-	-																							
NCA02.RES.0017.01	574 Pacific Hwy Boambee New South Wales 2450	Residential	NCA02	<35	<35	75	57	52	50	44	54	65	-	-	-	-	-	-	-																							
NCA02.RES.0018.01	498 Pacific Hwy Boambee New South Wales 2450	Residential	NCA02	<35	<35	75	57	52	50	44	54	65	-	-	-	-	-	-	-																							
NCA02.RES.0019.01	498d Pacific Highway Boambee New South Wales 2450	Residential	NCA02	<35	<35	75	57	52	50	44	54	65	-	-	-	-	-	-	-																							
NCA03.COM.0001.01	11 Royal Poinciana Way Coffs Harbour New South Wales 2450	Commercial	NCA03	<35	<35	-	70	70	-	-	-	-	-	-	-	-	-	-	-																							
NCA03.COM.0002.01	5 Ted Ovens Drive Coffs Harbour New South Wales 2450	Commercial	NCA03	<35	<35	-	70	70	-	-	-	-	-	-	-	-	-	-	-																							
NCA03.COM.0003.01	Coffs Coast Sport and Leisure Park, Coffs Harbour NSW 2450	Commercial	NCA03	<35	<35	-	70	70	-	-	-	-	-	-	-	-	-	-	-																							
NCA03.COM.0004.01	Coffs Coast Sport and Leisure Park, Coffs Harbour NSW 2450	Commercial	NCA03	<35	<35	-	70	70	-	-	-	-	-	-	-	-	-	-	-																							
NCA03.HOS.0001.01	1 Ted Ovens Drive Coffs Harbour New South Wales 2450	Hospital	NCA03	<35	<35	-	55	55	55	55	-	-	-	-	-	-	-	-	-																							
NCA03.RES.0002.01	Deckchairs Cafe Bar Pacific Hwy Coffs Harbour New South Wales 2450	Residential	NCA03	<35	<35	75	57	52	50	44	54	65	-	-	-	-	-	-	-																							
NCA03.RES.0010.01	11 Royal Poinciana Way Coffs Harbour New South Wales 2450	Residential	NCA03	<35	<35	75	57	52	50	44	54	65	-	-	-	-	-	-	-																							
NCA03.RES.0011.01	10 Royal Poinciana Way Coffs Harbour New South Wales 2450	Residential	NCA03	<35	<35	75	57	52	50	44	54	65	-	-	-	-	-	-	-																							
NCA03.RES.0013.01	11 Parkland Parade Coffs Harbour New South Wales 2450	Residential	NCA03	<35	<35	75	57	52	50	44	54	65	-	-	-	-	-	-	-																							
NCA03.RES.0014.01	15 Royal Poinciana Way Coffs Harbour New South Wales 2450	Residential	NCA03	<35	<35	75	57	52	50	44	54	65	-	-	-	-	-	-	-																							
NCA03.RES.0015.01	12 Royal Poinciana Way Coffs Harbour New South Wales 2450	Residential	NCA03	<35	<35	75	57	52	50	44	54	65	-	-	-	-	-	-	-																							
NCA03.RES.0016.01	8 Haven Close Coffs Harbour New South Wales 2450	Residential	NCA03	<35	<35	75	57	52	50	44	54	65	-	-	-	-	-	-	-																							
NCA03.RES.0017.01	4 Haven Close Coffs Harbour New South Wales 2450	Residential	NCA03	<35	<35	75	57	52	50	44	54	65	-	-	-	-	-	-	-																							
NCA03.RES.0018.01	4 Royal Poinciana Way Coffs Harbour New South Wales 2450	Residential	NCA03	<35	<35	75	57	52	50	44	54	65	-	-	-	-	-	-	-																							
NCA03.RES.0019.01	7 Royal Poinciana Way Coffs Harbour New South Wales 2450	Residential	NCA03	<35	<35	75	57	52	50	44	54	65	-	-	-	-	-	-	-																							
NCA03.RES.0020.01	10 Haven Close Coffs Harbour New South Wales 2450	Residential	NCA03	<35	<35	75	57	52	50	44	54	65	-	-	-	-	-	-	-																							
NCA03.RES.0021.01	3 Royal Poinciana Way Coffs Harbour New South Wales 2450	Residential	NCA03	<35	<35	75	57	52	50	44	54	65	-	-	-	-	-	-	-																							
NCA03.RES.0022.01	3 Royal Poinciana Way Coffs Harbour New South Wales 2450	Residential	NCA03	<35	<35	75	57	52	50	44	54	65	-	-	-	-	-	-	-																							
NCA03.RES.0023.01	7 Haven Close Coffs Harbour New South Wales 2450	Residential	NCA03	<35	<35	75	57	52	50	44	54	65	-	-	-	-	-	-	-																							
NCA03.RES.0024.01	10 Haven Close Coffs Harbour New South Wales 2450	Residential	NCA03	<35	<35	75	57	52	50	44	54	65	-	-	-	-	-	-	-																							
NCA03.RES.0025.01	9 Parkland Parade Coffs Harbour New South Wales 2450	Residential	NCA03	<35	<35	75	57	52	50	44	54	65	-	-	-	-	-	-	-																							
NCA03.RES.0026.01	5 Royal Poinciana Way Coffs Harbour New South Wales 2450	Residential	NCA03	<35	<35	75	57	52	50	44	54	65	-	-	-	-	-	-	-																							
NCA03.RES.0027.01	3 Parkland Parade Coffs Harbour New South Wales 2450	Residential	NCA03	<35	<35	75	57	52	50	44	54	65	-	-	-	-	-	-	-																							
NCA03.RES.0028.01	8 Royal Poinciana Way Coffs Harbour New South Wales 2450	Residential	NCA03	<35	<35	75	57	52	50	44	54	65	-	-	-	-	-	-	-																							
NCA03.RES.0029.01	6 Royal Poinciana Way Coffs Harbour New South Wales 2450	Residential	NCA03	<35	<35	75	57	52	50	44	54	65	-	-	-	-	-	-	-																							
NCA03.RES.0030.01	5 Ted Ovens Drive Coffs Harbour New South Wales 2450	Residential	NCA03	<35	<35	75	57	52	50	44	54	65	-	-	-	-	-	-	-																							
NCA03.RES.0031.01	Elements Estate	Residential	NCA03	<35	<35	75	57	52	50	44	54	65	-	-	-	-	-	-	-																							
NCA03.RES.0032.01	Elements Estate	Residential	NCA03	<35	<35	75	57	52	50	44	54	65	-	-	-	-	-	-	-																							
NCA03.RES.0033.01	Elements Estate	Residential	NCA03	<35	<35	75	57	52	50	44	54	65	-	-	-	-	-	-	-																							
NCA03.RES.0034.01	Elements Estate	Residential	NCA03	<35	<35	75	57	52	50	44	54	65	-	-	-	-	-	-	-																							
NCA03.RES.0035.01	Elements Estate	Residential	NCA03	<35	<35	75	57	52	50	44	54	65	-	-	-	-	-	-	-																							
NCA03.RES.0036.01	Elements Estate	Residential	NCA03	<35	<35	75	57	52	50	44	54	65	-	-	-	-	-	-	-																							
NCA03.RES.0037.01	Elements Estate	Residential	NCA03	<35	<35	75	57	52	50	44	54	65	-	-	-	-	-	-	-																							
NCA03.RES.0038.01	Elements Estate	Residential	NCA03	<35	<35	75	57	52	50	44	54	65	-	-	-	-	-	-	-																							
NCA03.RES.0039.01	Elements Estate	Residential	NCA03	<35	<35	75	57	52	50	44	54	65	-	-	-	-	-	-	-																							
NCA03.RES.0040.01	Elements Estate	Residential	NCA03	<35	<35	75	57	52	50	44	54	65	-	-	-	-	-	-	-																							
NCA03.RES.0041.01	Elements Estate	Residential	NCA03	<35	<35	75	57	52	50	44	54	65	-	-	-	-	-	-	-																							
NCA03.RES.0042.01	Elements Estate	Residential	NCA03	<35	<35	75	57	52	50	44	54	65	-	-	-	-	-	-	-																							
NCA03.RES.0043.01	Elements Estate	Residential	NCA03	<35	<35	75	57	52	50	44	54	65	-	-	-	-	-	-	-																							
NCA03.RES.0044.01	Elements Estate	Residential	NCA03	<35	<35	75	57	52	50	44	54	65	-	-	-	-	-	-	-																							
NCA03.RES.0045.01	Elements Estate	Residential	NCA03	<35	<35	75	57	52	50	44	54	65	-	-	-	-	-	-	-																							
NCA03.RES.0046.01	Elements Estate	Residential	NCA03	<35	<35	75	57	52	50	44	54	65	-	-	-	-	-	-	-																							
NCA03.RES.0047.01	Elements Estate	Residential	NCA03	<35	<35	75	57	52	50	44	54	65	-	-	-	-	-	-	-																							
NCA03.RES.0048.01	Elements Estate	Residential	NCA03	<35	<35	75	57	52	50	44	54	65	-	-	-	-	-	-	-																							
NCA03.RES.0049.01	Elements Estate	Residential	NCA03	<35	<35	75	57	52	50	44	54	65	-	-	-	-	-	-	-																							
NCA03.RES.0050.01	Elements Estate	Residential	NCA03	<35	<35	75	57	52	50	44	54	65	-	-	-	-	-	-	-																							
NCA03.RES.0051.01	Elements Estate	Residential	NCA03	<35	<35	75	57	52	50	44	54	65	-	-	-	-	-	-	-																							
NCA03.RES.0052.01	Elements Estate	Residential	NCA03	<35	<35	75	57	52	50	44	54	65	-	-	-	-	-	-	-																							
NCA03.RES.0053.01	Elements Estate	Residential	NCA03	<35	<35	75	57	52	50	44	54	65	-	-	-	-	-	-	-																							
NCA03.RES.0054.01	Elements Estate	Residential	NCA03	<35	<35	75	57	52	50	44	54	65	-	-	-	-	-	-	-																							
NCA03.RES.0055.01	Elements Estate	Residential	NCA03	<35	<35	75	57	52	50	44	54	65	-	-	-	-	-	-	-																							
NCA03.RES.0056.01	Elements Estate	Residential	NCA03	<35	<35	75	57	52	50	44	54	65	-	-	-	-	-	-	-																							
NCA03.RES.0057.01	Elements Estate	Residential	NCA03	<35	<35	75	57	52	50	44	54	65	-	-	-	-	-	-	-																							
NCA03.RES.0058.01	Elements Estate	Residential	NCA03	<35	<35	75	57	52	50	44	54	65	-	-	-	-	-	-	-																							
NCA03.RES.0059.01	Elements Estate	Residential	NCA03	<35	<35	75	57	52	50	44	54	65	-	-	-	-	-	-	-																							
NCA03.RES.0060.01	Elements Estate	Residential	NCA03	<35	<35	75	57	52	50	44	54	65	-	-	-	-	-	-	-																							
NCA03.RES.0061.01	Elements Estate	Residential	NCA03	<35	<35	75	57	52	50	44	54	65	-	-	-	-	-	-	-																							
NCA03.RES.0062.01	Elements Estate	Residential	NCA03	<35	<35	75	57	52	50	44	54	65	-	-	-	-	-	-	-																							
NCA03.RES.0063.01	Elements Estate	Residential	NCA03	<35	<35	75	57	52	50	44	54	65	-	-	-	-	-	-	-																							
NCA03.RES.0064.01	Elements Estate	Residential	NCA03	<35	<35	75	57	52	50	44	54	65	-	-	-	-	-	-	-																							
NCA03.RES.0065.01	Elements Estate	Residential	NCA03	<35	<35	75	57	52	50	44	54	65	-	-	-	-	-	-	-																							
NCA03.RES.0066.01	Elements Estate	Residential	NCA03	<35	<35	75	57	52	50	44	54	65	-	-	-	-	-	-	-																							
NCA03.RES.0067.01	Elements Estate	Residential	NCA03	<35	<35	75	57	52	50	44	54	65	-	-	-	-	-	-	-																							
NCA03.RES.0068.01	Elements Estate	Residential	NCA03	<35	<35	75	57	52	50	44	54	65	-	-	-	-	-	-	-																							
NCA03.RES.0069.01	Elements Estate	Residential	NCA03	<35	<35	75	57	52	50	44	54	65	-	-	-	-	-	-	-																							

| Receiver ID | Address | Receiver type | Study area | Predicted construction noise level | | Construction Noise Management Levels, dBLAeq 15minute | | | | | | Exceedances, dB | | | | | | | Triggers for additional mitigation | | | | | | |

Receiver ID	Address	Receiver type	Study area	Predicted construction noise level: LAeq	Predicted construction noise level: LAmax	Construction Noise Management Levels, dBLAeq 15minute: Standard Hours – Highly noise affected Day[3]	Standard Hours – Noise affected (RBL+10 dB) Day[3]	Outside of Standard Hours – Noise affected (RBL+5dB) Day[4]	Outside of Standard Hours – Noise affected (RBL+5dB) Evening[5]	Outside of Standard Hours – Noise affected (RBL+5dB) Night[6]	Sleep Disturbance (Screening RBL+15[7])	65 max	Exceedances, dB: Standard Hours – Highly noise affected Day[3]	Standard Hours – Noise affected (>RBL+10 dB) Day[3]	Outside of Standard Hours – Noise affected (RBL + 5dB) Day[4]	Outside of Standard Hours – Noise affected (RBL + 5dB) Evening[5]	Outside of Standard Hours – Noise affected (RBL + 5dB) Night[6]	Sleep Disturbance (Screening RBL+15[7])	65 max	Triggers for additional mitigation: All Hours – Highly noise affected >75dBA	Standard Hours Daytime – Noticeable =NML	Standard Hours Daytime – Clearly audible <NML+10	Standard Hours Daytime – Moderatly intrusive <=NML+20	Standard Hours Daytime – Highly intrusive >NML+20	Outside of Standard Hours Daytime – Noticeable <NML	Outside of Standard Hours Daytime – Clearly audible <NML+15	Outside of Standard Hours Daytime – Moderatly intrusive <=NML+25	Outside of Standard Hours Daytime – Highly intrusive >NML+25	Evening – Noticeable <NML	Evening – Clearly audible <NML+15	Evening – Moderatly intrusive <=NML+25	Evening – Highly intrusive >NML+25	Night – Noticeable <NML	Night – Clearly audible <NML+15	Night – Moderatly intrusive <=NML+25	Night – Highly intrusive >NML+25	Sleep disturbance screening criterion	Sleep disturbance >65 max
NCA03.RES.0186.01	Elements Estate	Residential	NCA03	<35	<35	75	57	52	50	44	54	65	-	-	-	-	-	-	-																			
NCA03.RES.0187.01	Elements Estate	Residential	NCA03	<35	<35	75	57	52	50	44	54	65	-	-	-	-	-	-	-																			
NCA03.RES.0188.01	Elements Estate	Residential	NCA03	<35	<35	75	57	52	50	44	54	65	-	-	-	-	-	-	-																			
NCA03.RES.0189.01	Elements Estate	Residential	NCA03	<35	<35	75	57	52	50	44	54	65	-	-	-	-	-	-	-																			
NCA03.RES.0190.01	Elements Estate	Residential	NCA03	<35	<35	75	57	52	50	44	54	65	-	-	-	-	-	-	-																			
NCA03.RES.0191.01	Elements Estate	Residential	NCA03	<35	<35	75	57	52	50	44	54	65	-	-	-	-	-	-	-																			
NCA03.RES.0192.01	Elements Estate	Residential	NCA03	<35	<35	75	57	52	50	44	54	65	-	-	-	-	-	-	-																			
NCA03.RES.0193.01	Elements Estate	Residential	NCA03	<35	<35	75	57	52	50	44	54	65	-	-	-	-	-	-	-																			
NCA03.RES.0194.01	Elements Estate	Residential	NCA03	<35	<35	75	57	52	50	44	54	65	-	-	-	-	-	-	-																			
NCA03.RES.0195.01	Elements Estate	Residential	NCA03	<35	<35	75	57	52	50	44	54	65	-	-	-	-	-	-	-																			
NCA03.RES.0196.01	Elements Estate	Residential	NCA03	<35	<35	75	57	52	50	44	54	65	-	-	-	-	-	-	-																			
NCA03.RES.0197.01	Elements Estate	Residential	NCA03	<35	<35	75	57	52	50	44	54	65	-	-	-	-	-	-	-																			
NCA03.RES.0198.01	Elements Estate	Residential	NCA03	<35	<35	75	57	52	50	44	54	65	-	-	-	-	-	-	-																			
NCA03.RES.0199.01	Elements Estate	Residential	NCA03	<35	<35	75	57	52	50	44	54	65	-	-	-	-	-	-	-																			
NCA03.RES.0200.01	Elements Estate	Residential	NCA03	<35	<35	75	57	52	50	44	54	65	-	-	-	-	-	-	-																			
NCA03.RES.0201.01	Elements Estate	Residential	NCA03	<35	<35	75	57	52	50	44	54	65	-	-	-	-	-	-	-																			
NCA03.RES.0202.01	Elements Estate	Residential	NCA03	<35	<35	75	57	52	50	44	54	65	-	-	-	-	-	-	-																			
NCA03.RES.0203.01	Elements Estate	Residential	NCA03	<35	<35	75	57	52	50	44	54	65	-	-	-	-	-	-	-																			
NCA03.RES.0204.01	Elements Estate	Residential	NCA03	<35	<35	75	57	52	50	44	54	65	-	-	-	-	-	-	-																			
NCA03.RES.0205.01	Elements Estate	Residential	NCA03	<35	<35	75	57	52	50	44	54	65	-	-	-	-	-	-	-																			
NCA03.RES.0206.01	Elements Estate	Residential	NCA03	<35	<35	75	57	52	50	44	54	65	-	-	-	-	-	-	-																			
NCA03.RES.0207.01	Elements Estate	Residential	NCA03	<35	<35	75	57	52	50	44	54	65	-	-	-	-	-	-	-																			
NCA03.RES.0208.01	Elements Estate	Residential	NCA03	<35	<35	75	57	52	50	44	54	65	-	-	-	-	-	-	-																			
NCA03.RES.0209.01	Elements Estate	Residential	NCA03	<35	<35	75	57	52	50	44	54	65	-	-	-	-	-	-	-																			
NCA03.RES.0210.01	Elements Estate	Residential	NCA03	<35	<35	75	57	52	50	44	54	65	-	-	-	-	-	-	-																			
NCA03.RES.0211.01	Elements Estate	Residential	NCA03	<35	<35	75	57	52	50	44	54	65	-	-	-	-	-	-	-																			
NCA03.RES.0212.01	Elements Estate	Residential	NCA03	<35	<35	75	57	52	50	44	54	65	-	-	-	-	-	-	-																			
NCA03.RES.0213.01	Elements Estate	Residential	NCA03	<35	<35	75	57	52	50	44	54	65	-	-	-	-	-	-	-																			
NCA03.RES.0214.01	Elements Estate	Residential	NCA03	<35	<35	75	57	52	50	44	54	65	-	-	-	-	-	-	-																			
NCA03.RES.0215.01	Elements Estate	Residential	NCA03	<35	<35	75	57	52	50	44	54	65	-	-	-	-	-	-	-																			
NCA03.RES.0216.01	Elements Estate	Residential	NCA03	<35	<35	75	57	52	50	44	54	65	-	-	-	-	-	-	-																			
NCA03.RES.0217.01	Elements Estate	Residential	NCA03	<35	<35	75	57	52	50	44	54	65	-	-	-	-	-	-	-																			
NCA03.RES.0218.01	Elements Estate	Residential	NCA03	<35	<35	75	57	52	50	44	54	65	-	-	-	-	-	-	-																			
NCA03.RES.0219.01	Elements Estate	Residential	NCA03	<35	<35	75	57	52	50	44	54	65	-	-	-	-	-	-	-																			
NCA03.RES.0220.01	Elements Estate	Residential	NCA03	<35	<35	75	57	52	50	44	54	65	-	-	-	-	-	-	-																			
NCA03.RES.0221.01	Elements Estate	Residential	NCA03	<35	<35	75	57	52	50	44	54	65	-	-	-	-	-	-	-																			
NCA03.RES.0222.01	Elements Estate	Residential	NCA03	<35	<35	75	57	52	50	44	54	65	-	-	-	-	-	-	-																			
NCA03.RES.0223.01	Elements Estate	Residential	NCA03	<35	<35	75	57	52	50	44	54	65	-	-	-	-	-	-	-																			
NCA03.RES.0224.01	Elements Estate	Residential	NCA03	<35	<35	75	57	52	50	44	54	65	-	-	-	-	-	-	-																			
NCA03.RES.0225.01	Elements Estate	Residential	NCA03	<35	<35	75	57	52	50	44	54	65	-	-	-	-	-	-	-																			
NCA03.RES.0226.01	Elements Estate	Residential	NCA03	<35	<35	75	57	52	50	44	54	65	-	-	-	-	-	-	-																			
NCA03.RES.0227.01	Elements Estate	Residential	NCA03	<35	<35	75	57	52	50	44	54	65	-	-	-	-	-	-	-																			
NCA03.RES.0228.01	Elements Estate	Residential	NCA03	<35	<35	75	57	52	50	44	54	65	-	-	-	-	-	-	-																			
NCA03.RES.0229.01	Elements Estate	Residential	NCA03	<35	<35	75	57	52	50	44	54	65	-	-	-	-	-	-	-																			
NCA03.RES.0230.01	Elements Estate	Residential	NCA03	<35	<35	75	57	52	50	44	54	65	-	-	-	-	-	-	-																			
NCA03.RES.0231.01	Elements Estate	Residential	NCA03	<35	<35	75	57	52	50	44	54	65	-	-	-	-	-	-	-																			
NCA03.RES.0232.01	Elements Estate	Residential	NCA03	<35	<35	75	57	52	50	44	54	65	-	-	-	-	-	-	-																			
NCA03.RES.0233.01	Elements Estate	Residential	NCA03	<35	<35	75	57	52	50	44	54	65	-	-	-	-	-	-	-																			
NCA03.RES.0234.01	Elements Estate	Residential	NCA03	<35	<35	75	57	52	50	44	54	65	-	-	-	-	-	-	-																			
NCA04.COM.0003.01	31 Englands Road North Boambee Valley New South Wales 2450	Commercial	NCA04	<35	<35	-	70	70	-	-	-	-	-	-	-	-	-	-	-																			
NCA04.IND.0001.01	25 Englands Road North Boambee Valley New South Wales 2450	Industrial	NCA04	<35	<35	-	75	75	-	-	-	-	-	-	-	-	-	-	-																			
NCA05.CCF.0001.01	1 Kiddell Place North Boambee Valley New South Wales 2450	Childcare Facility	NCA05	<35	<35	-	55	-	-	-	-	-	-	-	-	-	-	-	-																			
NCA05.COM.0001.01	39-51 Isles Drive North Boambee Valley New South Wales 2450	Commercial	NCA05	<35	<35	-	70	70	-	-	-	-	-	-	-	-	-	-	-																			
NCA05.COM.0002.01	31 Isles Drive North Boambee Valley New South Wales 2450	Commercial	NCA05	<35	<35	-	70	70	-	-	-	-	-	-	-	-	-	-	-																			
NCA05.COM.0003.01	29 Isles Drive North Boambee Valley New South Wales 2450	Commercial	NCA05	<35	<35	-	70	70	-	-	-	-	-	-	-	-	-	-	-																			
NCA05.COM.0004.01	27 Isles Drive North Boambee Valley New South Wales 2450	Commercial	NCA05	<35	<35	-	70	70	-	-	-	-	-	-	-	-	-	-	-																			
NCA05.COM.0005.01	19 Forge Drive North Boambee Valley New South Wales 2450	Commercial	NCA05	<35	<35	-	70	70	-	-	-	-	-	-	-	-	-	-	-																			
NCA05.COM.0006.01	26b Isles Drive North Boambee Valley New South Wales 2450	Commercial	NCA05	<35	<35	-	70	70	-	-	-	-	-	-	-	-	-	-	-																			
NCA05.COM.0007.01	33 Isles Drive North Boambee Valley New South Wales 2450	Commercial	NCA05	<35	<35	-	70	70	-	-	-	-	-	-	-	-	-	-	-																			
NCA05.COM.0008.01	19 Isles Drive North Boambee Valley New South Wales 2450	Commercial	NCA05	<35	<35	-	70	70	-	-	-	-	-	-	-	-	-	-	-																			
NCA05.COM.0011.01	25 Isles Drive North Boambee Valley New South Wales 2450	Commercial	NCA05	<35	<35	-	70	70	-	-	-	-	-	-	-	-	-	-	-																			
NCA05.COM.0012.01	23 Isles Drive North Boambee Valley New South Wales 2450	Commercial	NCA05	<35	<35	-	70	70	-	-	-	-	-	-	-	-	-	-	-																			
NCA05.COM.0013.01	21 Isles Drive North Boambee Valley New South Wales 2450	Commercial	NCA05	<35	<35	-	70	70	-	-	-	-	-	-	-	-	-	-	-																			
NCA05.COM.0014.01	82 Industrial Drive North Boambee Valley New South Wales 2450	Commercial	NCA05	<35	<35	-	70	70	-	-	-	-	-	-	-	-	-	-	-																			
NCA05.COM.0015.01	84-90 Industrial Drive North Boambee Valley New South Wales 2450	Commercial	NCA05	<35	<35	-	70	70	-	-	-	-	-	-	-	-	-	-	-																			
NCA05.COM.0016.01	Algy's Cafe 98 Industrial Dr Coffs Harbour New South Wales 2450	Commercial	NCA05	<35	<35	-	70	70	-	-	-	-	-	-	-	-	-	-	-																			
NCA05.COM.0017.01	1 Kiddell Place North Boambee Valley New South Wales 2450	Commercial	NCA05	<35	<35	-	70	70	-	-	-	-	-	-	-	-	-	-	-																			
NCA05.COM.0018.01	Ridgey Didge Pies Coffs Harbour South 380 Pacific Hwy Coffs Harbour New South Wales 2450	Commercial	NCA05	<35	<35	-	70	70	-	-	-	-	-	-	-	-	-	-	-																			
NCA05.COM.0019.01	54 Industrial Drive North Boambee Valley New South Wales 2450	Commercial	NCA05	37	36	-	70	70	-	-	-	-	-	-	-	-	-	-	-																			
NCA05.COM.0020.01	8 Forge Drive North Boambee Valley New South Wales 2450	Commercial	NCA05	35	<35	-	70	70	-	-	-	-	-	-	-	-	-	-	-																			
NCA05.COM.0021.01	11 Isles Drive North Boambee Valley New South Wales 2450	Commercial	NCA05	<35	<35	-	70	70	-	-	-	-	-	-	-	-	-	-	-																			
NCA05.COM.0023.01	8 Forge Drive North Boambee Valley New South Wales 2450	Commercial	NCA05	35	<35	-	70	70	-	-	-	-	-	-	-	-	-	-	-																			
NCA05.COM.0024.01	58 Industrial Drive North Boambee Valley New South Wales 2450	Commercial	NCA05	35	35	-	70	70	-	-	-	-	-	-	-	-	-	-	-																			
NCA05.COM.0025.01	56 Industrial Drive North Boambee Valley New South Wales 2450	Commercial	NCA05	36	35	-	70	70	-	-	-	-	-	-	-	-	-	-	-																			
NCA05.COM.0026.01	7 Collison Place North Boambee Valley New South Wales 2450	Commercial	NCA05	<35	<35	-	70	70	-	-	-	-	-	-	-	-	-	-	-																			
NCA05.COM.0027.01	44 Industrial Drive North Boambee Valley New South Wales 2450	Commercial	NCA05	36	<35	-	70	70	-	-	-	-	-	-	-	-	-	-	-																			
NCA05.COM.0028.01	1 Kiddell Place North Boambee Valley New South Wales 2450	Commercial	NCA05	<35	<35	-	70	70	-	-	-	-	-	-	-	-	-	-	-																			
NCA05.COM.0029.01	1-54 Isles Drive North Boambee Valley New South Wales 2450	Commercial	NCA05	<35	<35	-	70	70	-	-	-	-	-	-	-	-	-	-	-																			
NCA05.COM.0030.01	28a Isles Drive North Boambee Valley New South Wales 2450	Commercial	NCA05	<35	<35	-	70	70	-	-	-	-	-	-	-	-	-	-	-																			
NCA05.COM.0031.01	44 Industrial Drive North Boambee Valley New South Wales 2450	Commercial	NCA05	36	<35	-	70	70	-	-	-	-	-	-	-	-	-	-	-																			
NCA05.COM.0032.01	44 Industrial Drive North Boambee Valley New South Wales 2450	Commercial	NCA05	36	<35	-	70	70	-	-	-	-	-	-	-	-	-	-	-																			
NCA05.COM.0033.01	380 Pacific Hwy North Boambee Valley New South Wales 2450	Commercial	NCA05	<35	<35	-	70	70	-	-	-	-	-	-	-	-	-	-	-																			
NCA05.COM.0034.01	1 Kiddell Place North Boambee Valley New South Wales 2450	Commercial	NCA05	<35	<35	-	70	70	-	-	-	-	-	-	-	-	-	-	-																			
NCA05.COM.0035.01	7 Collison Place North Boambee Valley New South Wales 2450	Commercial	NCA05	<35	<35	-	70	70	-	-	-	-	-	-	-	-	-	-	-																			
NCA05.COM.0036.01	1 Kiddell Place North Boambee Valley New South Wales 2450	Commercial	NCA05	<35	<35	-	70	70	-	-	-	-	-	-	-	-	-	-	-																			
NCA05.COM.0037.01	1 Kiddell Place North Boambee Valley New South Wales 2450	Commercial	NCA05	<35	<35	-	70	70	-	-	-	-	-	-	-	-	-	-	-																			
NCA05.COM.0038.01	1 Kiddell Place North Boambee Valley New South Wales 2450	Commercial	NCA05	<35	<35	-	70	70	-	-	-	-	-	-	-	-	-	-	-																			
NCA05.COM.0039.01	15 Engineering Drive North Boambee Valley New South Wales 2450	Commercial	NCA05	<35	<35	-	70	70	-	-	-	-	-	-	-	-	-	-	-																			
NCA05.COM.0040.01	10 Collison Place North Boambee Valley New South Wales 2450	Commercial	NCA05	<35	<35	-	70	70	-	-	-	-	-	-	-	-	-	-	-																			
NCA05.COM.0041.01	5 Industrial Drive North Boambee Valley New South Wales 2450	Commercial	NCA05	35	<35	-	70	70	-	-	-	-	-	-	-	-	-	-	-																			
NCA05.COM.0042.01	10 Collison Place North Boambee Valley New South Wales 2450	Commercial	NCA05	<35	<35	-	70	70	-	-	-	-	-	-	-	-	-	-	-																			
NCA05.COM.0043.01	11 Engineering Drive North Boambee Valley New South Wales 2450	Commercial	NCA05	35	<35	-	70	70	-	-	-	-	-	-	-	-	-	-	-																			
NCA05.COM.0044.01	7-9 Industrial Drive North Boambee Valley New South Wales 2450	Commercial	NCA05	35	<35	-	70	70	-	-	-	-	-	-	-	-	-	-	-																			
NCA05.COM.0045.01	8 Collison Place North Boambee Valley New South Wales 2450	Commercial	NCA05	<35	<35	-	70	70	-	-	-	-	-	-	-	-	-	-	-																			
NCA05.COM.0046.01	4 Collison Place North Boambee Valley New South Wales 2450	Commercial	NCA05	<35	<35	-	70	70	-	-	-	-	-	-	-	-	-	-	-																			
NCA05.COM.0047.01	6 Collison Place North Boambee Valley New South Wales 2450	Commercial	NCA05	<35	<35	-	70	70	-	-	-	-	-	-	-	-	-	-	-																			
NCA05.COM.0048.01	9 Collison Place North Boambee Valley New South Wales 2450	Commercial	NCA05	<35	<35	-	70	70	-	-	-	-	-	-	-	-	-	-	-																			
NCA05.COM.0049.01	6 Collison Place North Boambee Valley New South Wales 2450	Commercial	NCA05	<35	<35	-	70	70	-	-	-	-	-	-	-	-	-	-	-																			
NCA05.COM.0050.01	28 Industrial Drive North Boambee Valley New South Wales 2450	Commercial	NCA05	38	36	-	70	70	-	-	-	-	-	-	-	-	-	-	-																			
NCA05.COM.0051.01	28 Industrial Drive North Boambee Valley New South Wales 2450	Commercial	NCA05	39	36	-	70	70	-	-	-	-	-	-	-	-	-	-	-																			
NCA05.COM.0052.01	26 Industrial Drive North Boambee Valley New South Wales 2450	Commercial	NCA05	38	36	-	70	70	-	-	-	-	-	-	-	-	-	-	-																			
NCA05.COM.0054.01	24a Industrial Drive North Boambee Valley New South Wales 2450	Commercial	NCA05	36	<35	-	70	70	-	-	-	-	-	-	-	-	-	-	-																			
NCA05.COM.0055.01	30 Industrial Drive North Boambee Valley New South Wales 2450	Commercial	NCA05	38	36	-	70	70	-	-	-	-	-	-	-	-	-	-	-																			
NCA05.COM.0056.01	12 Forge Drive North Boambee Valley New South Wales 2450	Commercial	NCA05	<35	<35	-	70	70	-	-	-	-	-	-	-	-	-	-	-																			
NCA05.COM.0057.01	9 Forge Drive North Boambee Valley New South Wales 2450	Commercial	NCA05	<35	<35	-	70	70	-	-	-	-	-	-	-	-	-	-	-																			
NCA05.COM.0058.01	14 Forge Drive North Boambee Valley New South Wales 2450	Commercial	NCA05	<35	<35	-	70	70	-	-	-	-	-	-	-	-	-	-	-																			
NCA05.COM.0059.01	32 Industrial Drive North Boambee Valley New South Wales 2450	Commercial	NCA05	<35	<35	-	70	70	-	-	-	-	-	-	-	-	-	-	-																			
NCA05.COM.0060.01	54 Industrial Drive North Boambee Valley New South Wales 2450	Commercial	NCA05	37	35	-	70	70	-	-	-	-	-	-	-	-	-	-	-																			
NCA05.COM.0062.01	5-7 Elswick Place North Boambee Valley New South Wales 2450	Commercial	NCA05	36	<35	-	70	70	-	-	-	-	-	-	-	-	-	-	-																			
NCA05.COM.0063.01	2 Isles Drive North Boambee Valley New South Wales 2450	Commercial	NCA05	<35	<35	-	70	70	-	-	-	-	-	-	-	-	-	-	-																			
NCA05.COM.0064.01	10 Elswick Place North Boambee Valley New South Wales 2450	Commercial	NCA05	35	<35	-	70	70	-	-	-	-	-	-	-	-	-	-	-																			
NCA05.COM.0065.01	10 Elswick Place North Boambee Valley New South Wales 2450	Commercial	NCA05	<35	<35	-	70	70	-	-	-	-	-	-	-	-	-	-	-																			
NCA05.COM.0066.01	12 Isles Drive North Boambee Valley New South Wales 2450	Commercial	NCA05	<35	<35	-	70	70	-	-	-	-	-	-	-	-	-	-	-																			
NCA05.COM.0067.01	3 Industrial Drive North Boambee Valley New South Wales 2450	Commercial	NCA05	<35	<35	-	70	70	-	-	-	-	-	-	-	-	-	-	-																			

Receiver ID	Address	Receiver type	Study area	Predicted construction noise level		Construction Noise Management Levels, dBLAeq 15minute						Exceedances, dB						Triggers for additional mitigation																							
						Standard Hours		Outside of Standard Hours						Standard Hours		Outside of Standard Hours				All Hours	Standard Hours				Outside of Standard Hours															
						Highly noise affected	Noise affected (RBL+10 dB)	Noise affected (RBL+5dB)						Highly noise affected	Noise affected (>RBL+10 dB)	Noise affected (RBL + 5dB)					Daytime				Daytime				Evening				Night							
				LAeq	LAmax	Day[3]	Day[3]	Day[4]	Evening[5]	Night[6]	Sleep Disturbance (Screening RBL+15[7])	65 max		Day[3]	Day[3]	Day[4]	Evening[5]	Night[6]	Sleep Disturbance (Screening RBL+15[7])	65 max	Highly noise affected >75dBA	Noticeable >NML	Clearly audible >NML+10	Moderately intrusive <=NML+20	Highly intrusive >NML+20	Noticeable >NML	Clearly audible >NML+15	Moderately intrusive <=NML+25	Highly intrusive >NML+25	Noticeable >NML	Clearly audible >NML+15	Moderately intrusive <=NML+25	Highly intrusive >NML+25	Noticeable >NML	Clearly audible >NML+15	Moderately intrusive <=NML+25	Highly intrusive >NML+25	Sleep disturbance screening criterion	Sleep disturbance >65 max
NCA05.COM.0068.01	5 Industrial Drive North Boambee Valley New South Wales 2450	Commercial	NCA05	<35	<35	-	70	70	-	-	-	-	-	-	-	-	-	-	-																	
NCA05.COM.0069.01	8-10 Industrial Drive North Boambee Valley New South Wales 2450	Commercial	NCA05	36	<35	-	70	70	-	-	-	-	-	-	-	-	-	-	-																	
NCA05.COM.0070.01	12 Isles Drive North Boambee Valley New South Wales 2450	Commercial	NCA05	<35	<35	-	70	70	-	-	-	-	-	-	-	-	-	-	-																	
NCA05.COM.0071.01	8-10 Industrial Drive North Boambee Valley New South Wales 2450	Commercial	NCA05	35	<35	-	70	70	-	-	-	-	-	-	-	-	-	-	-																	
NCA05.COM.0072.01	5 Isles Drive North Boambee Valley New South Wales 2450	Commercial	NCA05	<35	<35	-	70	70	-	-	-	-	-	-	-	-	-	-	-																	
NCA05.COM.0073.01	5 Isles Drive North Boambee Valley New South Wales 2450	Commercial	NCA05	<35	<35	-	70	70	-	-	-	-	-	-	-	-	-	-	-																	
NCA05.COM.0074.01	5 Isles Drive North Boambee Valley New South Wales 2450	Commercial	NCA05	<35	<35	-	70	70	-	-	-	-	-	-	-	-	-	-	-																	
NCA05.COM.0075.01	2 Collison Place North Boambee Valley New South Wales 2450	Commercial	NCA05	<35	<35	-	70	70	-	-	-	-	-	-	-	-	-	-	-																	
NCA05.COM.0076.01	4 Collison Place North Boambee Valley New South Wales 2450	Commercial	NCA05	<35	<35	-	70	70	-	-	-	-	-	-	-	-	-	-	-																	
NCA05.COM.0077.01	5 Isles Drive North Boambee Valley New South Wales 2450	Commercial	NCA05	<35	<35	-	70	70	-	-	-	-	-	-	-	-	-	-	-																	
NCA05.COM.0078.01	2 Isles Drive North Boambee Valley New South Wales 2450	Commercial	NCA05	35	<35	-	70	70	-	-	-	-	-	-	-	-	-	-	-																	
NCA05.COM.0079.01	6-8 Isles Drive North Boambee Valley New South Wales 2450	Commercial	NCA05	<35	<35	-	70	70	-	-	-	-	-	-	-	-	-	-	-																	
NCA05.COM.0080.01	Flip Out Coffs Harbour 2 Isles Dr Coffs Harbour New South Wales 2450	Commercial	NCA05	36	<35	-	70	70	-	-	-	-	-	-	-	-	-	-	-																	
NCA05.COM.0081.01	1-54 Isles Drive North Boambee Valley New South Wales 2450	Commercial	NCA05	<35	<35	-	70	70	-	-	-	-	-	-	-	-	-	-	-																	
NCA05.COM.0082.01	1-54 Isles Drive North Boambee Valley New South Wales 2450	Commercial	NCA05	<35	<35	-	70	70	-	-	-	-	-	-	-	-	-	-	-																	
NCA05.COM.0083.01	21 Industrial Drive North Boambee Valley New South Wales 2450	Commercial	NCA05	<35	<35	-	70	70	-	-	-	-	-	-	-	-	-	-	-																	
NCA05.COM.0084.01	92 Industrial Drive North Boambee Valley New South Wales 2450	Commercial	NCA05	<35	<35	-	70	70	-	-	-	-	-	-	-	-	-	-	-																	
NCA05.COM.0085.01	4 Forge Drive North Boambee Valley New South Wales 2450	Commercial	NCA05	<35	<35	-	70	70	-	-	-	-	-	-	-	-	-	-	-																	
NCA05.COM.0086.01	14 Isles Drive North Boambee Valley New South Wales 2450	Commercial	NCA05	<35	<35	-	70	70	-	-	-	-	-	-	-	-	-	-	-																	
NCA05.COM.0087.01	26b Isles Drive North Boambee Valley New South Wales 2450	Commercial	NCA05	<35	<35	-	70	70	-	-	-	-	-	-	-	-	-	-	-																	
NCA05.COM.0089.01	Algy's Cafe 98 Industrial Dr Coffs Harbour New South Wales 2450	Commercial	NCA05	<35	<35	-	70	70	-	-	-	-	-	-	-	-	-	-	-																	
NCA05.COM.0090.01	11 Engineering Drive North Boambee Valley New South Wales 2450	Commercial	NCA05	35	<35	-	70	70	-	-	-	-	-	-	-	-	-	-	-																	
NCA05.COM.0091.01	92 Industrial Drive North Boambee Valley New South Wales 2450	Commercial	NCA05	35	<35	-	70	70	-	-	-	-	-	-	-	-	-	-	-																	
NCA05.COM.0092.01	7 Engineering Drive North Boambee Valley New South Wales 2450	Commercial	NCA05	35	<35	-	70	70	-	-	-	-	-	-	-	-	-	-	-																	
NCA05.COM.0093.01	17 Isles Drive North Boambee Valley New South Wales 2450	Commercial	NCA05	<35	<35	-	70	70	-	-	-	-	-	-	-	-	-	-	-																	
NCA05.COM.0094.01	19 Forge Drive North Boambee Valley New South Wales 2450	Commercial	NCA05	<35	<35	-	70	70	-	-	-	-	-	-	-	-	-	-	-																	
NCA05.COM.0095.01	24 Isles Drive North Boambee Valley New South Wales 2450	Commercial	NCA05	<35	<35	-	70	70	-	-	-	-	-	-	-	-	-	-	-																	
NCA05.COM.0096.01	24 Isles Drive North Boambee Valley New South Wales 2450	Commercial	NCA05	<35	<35	-	70	70	-	-	-	-	-	-	-	-	-	-	-																	
NCA05.COM.0097.01	22 Isles Drive North Boambee Valley New South Wales 2450	Commercial	NCA05	<35	<35	-	70	70	-	-	-	-	-	-	-	-	-	-	-																	
NCA05.COM.0098.01	17 Forge Drive North Boambee Valley New South Wales 2450	Commercial	NCA05	<35	<35	-	70	70	-	-	-	-	-	-	-	-	-	-	-																	
NCA05.COM.0099.01	1 Industrial Drive North Boambee Valley New South Wales 2450	Commercial	NCA05	<35	<35	-	70	70	-	-	-	-	-	-	-	-	-	-	-																	
NCA05.COM.0100.01	15 Isles Drive North Boambee Valley New South Wales 2450	Commercial	NCA05	<35	<35	-	70	70	-	-	-	-	-	-	-	-	-	-	-																	
NCA05.COM.0101.01	17 Forge Drive North Boambee Valley New South Wales 2450	Commercial	NCA05	<35	<35	-	70	70	-	-	-	-	-	-	-	-	-	-	-																	
NCA05.COM.0102.01	16-18 Isles Drive North Boambee Valley New South Wales 2450	Commercial	NCA05	<35	<35	-	70	70	-	-	-	-	-	-	-	-	-	-	-																	
NCA05.COM.0103.01	40 Industrial Drive North Boambee Valley New South Wales 2450	Commercial	NCA05	36	<35	-	70	70	-	-	-	-	-	-	-	-	-	-	-																	
NCA05.COM.0104.01	3 Forge Drive North Boambee Valley New South Wales 2450	Commercial	NCA05	37	<35	-	70	70	-	-	-	-	-	-	-	-	-	-	-																	
NCA05.COM.0105.01	34 Industrial Drive North Boambee Valley New South Wales 2450	Commercial	NCA05	<35	<35	-	70	70	-	-	-	-	-	-	-	-	-	-	-																	
NCA05.COM.0106.01	40 Industrial Drive North Boambee Valley New South Wales 2450	Commercial	NCA05	35	<35	-	70	70	-	-	-	-	-	-	-	-	-	-	-																	
NCA05.COM.0107.01	13 Industrial Drive North Boambee Valley New South Wales 2450	Commercial	NCA05	37	<35	-	70	70	-	-	-	-	-	-	-	-	-	-	-																	
NCA05.COM.0108.01	44 Industrial Drive North Boambee Valley New South Wales 2450	Commercial	NCA05	36	<35	-	70	70	-	-	-	-	-	-	-	-	-	-	-																	
NCA05.COM.0109.01	8 Forge Drive North Boambee Valley New South Wales 2450	Commercial	NCA05	35	<35	-	70	70	-	-	-	-	-	-	-	-	-	-	-																	
NCA05.COM.0110.01	5 Engineering Drive North Boambee Valley New South Wales 2450	Commercial	NCA05	<35	<35	-	70	70	-	-	-	-	-	-	-	-	-	-	-																	
NCA05.COM.0111.01	1 Forge Drive North Boambee Valley New South Wales 2450	Commercial	NCA05	37	<35	-	70	70	-	-	-	-	-	-	-	-	-	-	-																	
NCA05.COM.0112.01	44 Industrial Drive North Boambee Valley New South Wales 2450	Commercial	NCA05	36	<35	-	70	70	-	-	-	-	-	-	-	-	-	-	-																	
NCA05.COM.0113.01	44 Industrial Drive North Boambee Valley New South Wales 2450	Commercial	NCA05	36	<35	-	70	70	-	-	-	-	-	-	-	-	-	-	-																	
NCA05.COM.0114.01	60 Industrial Drive North Boambee Valley New South Wales 2450	Commercial	NCA05	35	<35	-	70	70	-	-	-	-	-	-	-	-	-	-	-																	
NCA05.COM.0115.01	3 Engineering Drive North Boambee Valley New South Wales 2450	Commercial	NCA05	<35	<35	-	70	70	-	-	-	-	-	-	-	-	-	-	-																	
NCA05.COM.0116.01	62 Industrial Drive North Boambee Valley New South Wales 2450	Commercial	NCA05	<35	<35	-	70	70	-	-	-	-	-	-	-	-	-	-	-																	
NCA05.COM.0117.01	12 Industrial Drive North Boambee Valley New South Wales 2450	Commercial	NCA05	<35	<35	-	70	70	-	-	-	-	-	-	-	-	-	-	-																	
NCA05.COM.0118.01	36 Industrial Drive North Boambee Valley New South Wales 2450	Commercial	NCA05	<35	<35	-	70	70	-	-	-	-	-	-	-	-	-	-	-																	
NCA05.COM.0119.01	48 Industrial Drive North Boambee Valley New South Wales 2450	Commercial	NCA05	37	35	-	70	70	-	-	-	-	-	-	-	-	-	-	-																	
NCA05.COM.0120.01	14 Industrial Drive North Boambee Valley New South Wales 2450	Commercial	NCA05	37	<35	-	70	70	-	-	-	-	-	-	-	-	-	-	-																	
NCA05.COM.0121.01	393 Pacific Hwy, Coffs Harbour NSW 2450	Commercial	NCA05	<35	<35	-	70	70	-	-	-	-	-	-	-	-	-	-	-																	
NCA05.HOS.0001.01	1-54 Isles Drive Coffs Harbour New South Wales 2450	Hospital	NCA05	<35	<35	-	55	55	55	55	-	-	-	-	-	-	-	-	-																	
NCA05.HOS.0002.01	343 Pacific Hwy Coffs Harbour New South Wales 2450	Hospital	NCA05	35	<35	-	55	55	55	55	-	-	-	-	-	-	-	-	-																	
NCA05.HOS.0003.01	UNSW Rural Clinical School 345 Pacific Hwy Coffs Harbour New South Wales 2450	Hospital	NCA05	<35	<35	-	55	55	55	55	-	-	-	-	-	-	-	-	-																	
NCA05.HOS.0004.01	345 Pacific Hwy Coffs Harbour New South Wales 2450	Hospital	NCA05	<35	<35	-	55	55	55	55	-	-	-	-	-	-	-	-	-																	
NCA05.IND.0001.01	39 Industrial Drive North Boambee Valley New South Wales 2450	Industrial	NCA05	35	<35	-	75	75	-	-	-	-	-	-	-	-	-	-	-																	
NCA05.POW.0001.01	10 Elswick Place North Boambee Valley New South Wales 2450	Place of Worship	NCA05	<35	<35	-	55	55	55	55	-	-	-	-	-	-	-	-	-																	
NCA06.POW.0001.01	Bishop Druitt College Chapel	Place of Worship	NCA06	<35	<35	-	55	55	55	55	-	-	-	-	-	-	-	-	-																	
NCA06.RES.0001.01	13 Highlander Drive North Boambee Valley New South Wales 2450	Residential	NCA06	40	39	75	45	40	37	36	46	65	-	-	-	3	4	-	-																	
NCA06.RES.0002.01	13 Highlander Drive North Boambee Valley New South Wales 2450	Residential	NCA06	40	39	75	45	40	37	36	46	65	-	-	-	3	4	-	-																	
NCA06.RES.0003.01	17 Highlander Drive North Boambee Valley New South Wales 2450	Residential	NCA06	41	39	75	45	40	37	36	46	65	-	-	1	4	5	-	-																	
NCA06.RES.0004.01	19 Highlander Drive North Boambee Valley New South Wales 2450	Residential	NCA06	41	39	75	45	40	37	36	46	65	-	-	1	4	5	-	-																	
NCA06.RES.0005.01	1 Glengyle Close North Boambee Valley New South Wales 2450	Residential	NCA06	42	40	75	45	40	37	36	46	65	-	-	2	5	6	-	-																	
NCA06.RES.0006.01	5 Avimore Close North Boambee Valley New South Wales 2450	Residential	NCA06	42	40	75	45	40	37	36	46	65	-	-	2	5	6	-	-																	
NCA06.RES.0007.01	108 North Boambee Road North Boambee Valley New South Wales 2450	Residential	NCA06	41	38	75	45	40	37	36	46	65	-	-	1	4	5	-	-																	
NCA06.RES.0008.01	7 Glengyle Close North Boambee Valley New South Wales 2450	Residential	NCA06	42	40	75	45	40	37	36	46	65	-	-	2	5	6	-	-																	
NCA06.RES.0009.01	3 Highlander Drive North Boambee Valley New South Wales 2450	Residential	NCA06	40	38	75	45	40	37	36	46	65	-	-	-	3	4	-	-																	
NCA06.RES.0010.01	4 Avimore Close North Boambee Valley New South Wales 2450	Residential	NCA06	42	40	75	45	40	37	36	46	65	-	-	2	5	6	-	-																	
NCA06.RES.0011.01	12 Highlander Drive North Boambee Valley New South Wales 2450	Residential	NCA06	43	41	75	45	40	37	36	46	65	-	-	3	6	7	-	-																	
NCA06.RES.0012.01	6 Glengyle Close North Boambee Valley New South Wales 2450	Residential	NCA06	42	39	75	45	40	37	36	46	65	-	-	2	5	6	-	-																	
NCA06.RES.0013.01	3 Avimore Close North Boambee Valley New South Wales 2450	Residential	NCA06	42	40	75	45	40	37	36	46	65	-	-	2	5	6	-	-																	
NCA06.RES.0014.01	7 Jock Avenue North Boambee Valley New South Wales 2450	Residential	NCA06	42	39	75	45	40	37	36	46	65	-	-	2	5	6	-	-																	
NCA06.RES.0015.01	7 Jock Avenue North Boambee Valley New South Wales 2450	Residential	NCA06	42	40	75	45	40	37	36	46	65	-	-	2	5	6	-	-																	
NCA06.RES.0016.01	1 Avimore Close North Boambee Valley New South Wales 2450	Residential	NCA06	42	40	75	45	40	37	36	46	65	-	-	2	5	6	-	-																	
NCA06.RES.0017.01	1 Highlander Drive North Boambee Valley New South Wales 2450	Residential	NCA06	40	38	75	45	40	37	36	46	65	-	-	-	3	4	-	-																	
NCA06.RES.0018.01	21 Highlander Drive North Boambee Valley New South Wales 2450	Residential	NCA06	41	40	75	45	40	37	36	46	65	-	-	1	4	5	-	-																	
NCA06.RES.0019.01	5 Highlander Drive North Boambee Valley New South Wales 2450	Residential	NCA06	40	39	75	45	40	37	36	46	65	-	-	-	3	4	-	-																	
NCA06.RES.0020.01	8 Highlander Drive North Boambee Valley New South Wales 2450	Residential	NCA06	42	40	75	45	40	37	36	46	65	-	-	2	5	6	-	-																	
NCA06.RES.0021.01	2 Jock Avenue North Boambee Valley New South Wales 2450	Residential	NCA06	41	38	75	45	40	37	36	46	65	-	-	1	4	5	-	-																	
NCA06.RES.0022.01	23 Highlander Drive North Boambee Valley New South Wales 2450	Residential	NCA06	42	40	75	45	40	37	36	46	65	-	-	2	5	6	-	-																	
NCA06.RES.0023.01	11 Glengyle Close North Boambee Valley New South Wales 2450	Residential	NCA06	42	39	75	45	40	37	36	46	65	-	-	2	5	6	-	-																	
NCA06.RES.0024.01	6 Highlander Drive North Boambee Valley New South Wales 2450	Residential	NCA06	41	40	75	45	40	37	36	46	65	-	-	1	4	5	-	-																	
NCA06.RES.0025.01	4 Highlander Drive North Boambee Valley New South Wales 2450	Residential	NCA06	41	39	75	45	40	37	36	46	65	-	-	1	4	5	-	-																	
NCA06.RES.0026.01	9 Highlander Drive North Boambee Valley New South Wales 2450	Residential	NCA06	40	39	75	45	40	37	36	46	65	-	-	-	3	4	-	-																	
NCA06.RES.0027.01	11 Highlander Drive North Boambee Valley New South Wales 2450	Residential	NCA06	41	39	75	45	40	37	36	46	65	-	-	1	4	5	-	-																	
NCA06.RES.0028.01	7 Highlander Drive North Boambee Valley New South Wales 2450	Residential	NCA06	40	39	75	45	40	37	36	46	65	-	-	-	3	4	-	-																	
NCA06.RES.0029.01	108 North Boambee Road North Boambee Valley New South Wales 2450	Residential	NCA06	41	38	75	45	40	37	36	46	65	-	-	1	4	5	-	-																	
NCA06.RES.0030.01	4 Highlander Drive North Boambee Valley New South Wales 2450	Residential	NCA06	42	40	75	45	40	37	36	46	65	-	-	2	5	6	-	-																	
NCA06.RES.0031.01	14 Highlander Drive North Boambee Valley New South Wales 2450	Residential	NCA06	43	40	75	45	40	37	36	46	65	-	-	3	6	7	-	-																	
NCA06.RES.0032.01	14 Jock Avenue North Boambee Valley New South Wales 2450	Residential	NCA06	41	39	75	45	40	37	36	46	65	-	-	1	4	5	-	-																	
NCA06.RES.0033.01	14 Jock Avenue North Boambee Valley New South Wales 2450	Residential	NCA06	41	39	75	45	40	37	36	46	65	-	-	1	4	5	-	-																	
NCA06.RES.0034.01	2 Jock Avenue North Boambee Valley New South Wales 2450	Residential	NCA06	41	39	75	45	40	37	36	46	65	-	-	1	4	5	-	-																	
NCA06.RES.0035.01	2 Jock Avenue North Boambee Valley New South Wales 2450	Residential	NCA06	41	39	75	45	40	37	36	46	65	-	-	1	4	5	-	-																	
NCA06.RES.0036.01	10 Highlander Drive North Boambee Valley New South Wales 2450	Residential	NCA06	42	40	75	45	40	37	36	46	65	-	-	2	5	6	-	-																	
NCA06.RES.0037.01	7 Jock Avenue North Boambee Valley New South Wales 2450	Residential	NCA06	42	39	75	45	40	37	36	46	65	-	-	2	5	6	-	-																	
NCA06.RES.0038.01	5 Glengyle Close North Boambee Valley New South Wales 2450	Residential	NCA06	42	40	75	45	40	37	36	46	65	-	-	2	5	6	-	-																	
NCA06.RES.0039.01	14 Jock Avenue North Boambee Valley New South Wales 2450	Residential	NCA06	41	39	75	45	40	37	36	46	65	-	-	1	4	5	-	-																	
NCA06.RES.0040.01	10 Glengyle Close North Boambee Valley New South Wales 2450	Residential	NCA06	39	37	75	45	40	37	36	46	65	-	-	-	2	3	-	-																	
NCA06.RES.0041.01	9 Glengyle Close North Boambee Valley New South Wales 2450	Residential	NCA06	42	40	75	45	40	37	36	46	65	-	-	2	5	6	-	-																	
NCA06.RES.0042.01	16 Highlander Drive North Boambee Valley New South Wales 2450	Residential	NCA06	42	40	75	45	40	37	36	46	65	-	-	2	5	6	-	-																	
NCA06.RES.0043.01	3 Glengyle Close North Boambee Valley New South Wales 2450	Residential	NCA06	42	40	75	45	40	37	36	46	65	-	-	2	5	6	-	-																	
NCA06.RES.0044.01	15 Glengyle Close North Boambee Valley New South Wales 2450	Residential	NCA06	40	38	75	45	40	37	36	46	65	-	-	-	3	4	-	-																	
NCA06.RES.0045.01	1 Glengyle Close North Boambee Valley New South Wales 2450	Residential	NCA06	43	40	75	45	40	37	36	46	65	-	-	3	6	7	-	-																	
NCA06.RES.0046.01	North Boambee Valley East Masterplan Urban Release Area	Residential	NCA06	44	42	75	45	40	37	36	46	65	-	-	4	7	8	-	-																	
NCA06.RES.0047.01	North Boambee Valley East Masterplan Urban Release Area	Residential	NCA06	42	41	75	45	40	37	36	46	65	-	-	2	5	6	-	-																	
NCA06.RES.0048.01	North Boambee Valley East Masterplan Urban Release Area	Residential	NCA06	42	41	75	45	40	37	36	46	65	-	-	2	5	6	-	-																	
NCA06.RES.0049.01	North Boambee Valley East Masterplan Urban Release Area	Residential	NCA06	45	43	75	45	40	37	36	46	65	-	-	5	8	9	-	-																	
NCA06.RES.0050.01	North Boambee Valley East Masterplan Urban Release Area	Residential	NCA06	45	43	75	45	40	37	36	46	65	-	-	5	8	9	-	-																	
NCA06.RES.0051.01	North Boambee Valley East Masterplan Urban Release Area	Residential	NCA06	43	42	75	45	40	37	36	46	65	-	-	3	6	7	-	-																	
NCA06.RES.0052.01	North Boambee Valley East Masterplan Urban Release Area	Residential	NCA06	44	42	75	45	40	37	36	46	65	-	-	4	7	8	-	-																	
NCA06.RES.0053.01	North Boambee Valley East Masterplan Urban Release Area	Residential	NCA06	46	43	75	45	40	37	36	46	65	-	-	1	6	9	10	-	-																	
NCA06.RES.0054.01	North Boambee Valley East Masterplan Urban Release Area	Residential	NCA06	41	40	75	45	40	37	36	46	65	-	-	1	4	5	-	-																	

Receiver ID	Address	Receiver type	Study area	Predicted construction noise level		Construction Noise Management Levels, dBLAeq 15minute						65 max	Exceedances, dB						65 max	Triggers for additional mitigation																				Sleep disturbance screening criterion	Sleep disturbance >65 max
				LAeq	LAmax	Standard Hours		Outside of Standard Hours			Sleep Disturbance (Screening RBL+15[2])		Standard Hours		Outside of Standard Hours			Sleep Disturbance (Screening RBL+15[2])		All Hours	Standard Hours				Outside of Standard Hours															
						Highly noise affected	Noise affected (RBL+10 dB)	Noise affected (RBL+5dB)					Highly noise affected	Noise affected (>RBL+10 dB)	Noise affected (RBL + 5dB)						Daytime				Daytime			Evening			Night								
						Day[3]	Day[3]	Day[4]	Evening[5]	Night[6]			Day[3]	Day[3]	Day[4]	Evening[5]	Night[6]			Highly noise affected >75 dBA	Noticeable =NML	Clearly audible >NML+10	Moderately intrusive <=NML+20	Highly intrusive >NML+20	Noticeable >NML	Clearly audible >NML+15	Moderately intrusive <=NML+25	Highly intrusive >NML+25	Noticeable >NML	Clearly audible >NML+15	Moderately intrusive <=NML+25	Highly intrusive >NML+25	Noticeable >NML	Clearly audible >NML+15	Moderately intrusive <=NML+25	Highly intrusive >NML+25		
NCA06.RES.0055.01	North Boambee Valley East Masterplan Urban Release Area	Residential	NCA06	41	40	75	45	40	37	36	46	65	-	-	1	4	5	-	-																			
NCA06.RES.0056.01	North Boambee Valley East Masterplan Urban Release Area	Residential	NCA06	41	39	75	45	40	37	36	46	65	-	-	1	4	5	-	-																			
NCA06.RES.0057.01	North Boambee Valley East Masterplan Urban Release Area	Residential	NCA06	42	40	75	45	40	37	36	46	65	-	-	2	5	6	-	-																			
NCA06.RES.0058.01	North Boambee Valley East Masterplan Urban Release Area	Residential	NCA06	44	42	75	45	40	37	36	46	65	-	-	4	7	8	-	-																			
NCA06.RES.0059.01	North Boambee Valley East Masterplan Urban Release Area	Residential	NCA06	41	40	75	45	40	37	36	46	65	-	-	1	4	5	-	-																			
NCA06.RES.0060.01	North Boambee Valley East Masterplan Urban Release Area	Residential	NCA06	42	41	75	45	40	37	36	46	65	-	-	2	5	6	-	-																			
NCA06.RES.0061.01	North Boambee Valley East Masterplan Urban Release Area	Residential	NCA06	45	43	75	45	40	37	36	46	65	-	-	5	8	9	-	-																			
NCA06.RES.0062.01	North Boambee Valley East Masterplan Urban Release Area	Residential	NCA06	43	42	75	45	40	37	36	46	65	-	-	3	6	7	-	-																			
NCA06.RES.0063.01	North Boambee Valley East Masterplan Urban Release Area	Residential	NCA06	43	42	75	45	40	37	36	46	65	-	-	3	6	7	-	-																			
NCA06.RES.0064.01	North Boambee Valley East Masterplan Urban Release Area	Residential	NCA06	44	43	75	45	40	37	36	46	65	-	-	4	7	8	-	-																			
NCA06.RES.0065.01	North Boambee Valley East Masterplan Urban Release Area	Residential	NCA06	43	43	75	45	40	37	36	46	65	-	-	3	6	7	-	-																			
NCA06.RES.0066.01	North Boambee Valley East Masterplan Urban Release Area	Residential	NCA06	44	42	75	45	40	37	36	46	65	-	-	4	7	8	-	-																			
NCA06.RES.0067.01	North Boambee Valley East Masterplan Urban Release Area	Residential	NCA06	43	42	75	45	40	37	36	46	65	-	-	3	6	7	-	-																			
NCA06.RES.0068.01	North Boambee Valley East Masterplan Urban Release Area	Residential	NCA06	42	42	75	45	40	37	36	46	65	-	-	2	5	6	-	-																			
NCA06.RES.0069.01	North Boambee Valley East Masterplan Urban Release Area	Residential	NCA06	42	42	75	45	40	37	36	46	65	-	-	2	5	6	-	-																			
NCA06.RES.0070.01	North Boambee Valley East Masterplan Urban Release Area	Residential	NCA06	45	44	75	45	40	37	36	46	65	-	-	5	8	9	-	-																			
NCA06.RES.0071.01	North Boambee Valley East Masterplan Urban Release Area	Residential	NCA06	45	44	75	45	40	37	36	46	65	-	-	5	8	9	-	-																			
NCA06.RES.0072.01	North Boambee Valley East Masterplan Urban Release Area	Residential	NCA06	45	44	75	45	40	37	36	46	65	-	-	5	8	9	-	-																			
NCA06.RES.0073.01	North Boambee Valley East Masterplan Urban Release Area	Residential	NCA06	45	43	75	45	40	37	36	46	65	-	-	5	8	9	-	-																			
NCA06.RES.0074.01	North Boambee Valley East Masterplan Urban Release Area	Residential	NCA06	44	43	75	45	40	37	36	46	65	-	-	4	7	8	-	-																			
NCA06.RES.0075.01	North Boambee Valley East Masterplan Urban Release Area	Residential	NCA06	48	45	75	45	40	37	36	46	65	-	3	8	11	12	-	-																			
NCA06.RES.0076.01	North Boambee Valley East Masterplan Urban Release Area	Residential	NCA06	47	45	75	45	40	37	36	46	65	-	2	7	10	11	-	-																			
NCA06.RES.0077.01	North Boambee Valley East Masterplan Urban Release Area	Residential	NCA06	47	45	75	45	40	37	36	46	65	-	2	7	10	11	-	-																			
NCA06.RES.0078.01	North Boambee Valley East Masterplan Urban Release Area	Residential	NCA06	48	45	75	45	40	37	36	46	65	-	3	8	11	12	-	-																			
NCA06.RES.0079.01	North Boambee Valley East Masterplan Urban Release Area	Residential	NCA06	<35	<35	75	45	40	37	36	46	65	-	-	-	-	-	-	-																			
NCA06.RES.0080.01	North Boambee Valley East Masterplan Urban Release Area	Residential	NCA06	<35	<35	75	45	40	37	36	46	65	-	-	-	-	-	-	-																			
NCA06.RES.0081.01	North Boambee Valley East Masterplan Urban Release Area	Residential	NCA06	39	38	75	45	40	37	36	46	65	-	-	-	2	3	-	-																			
NCA06.RES.0082.01	North Boambee Valley East Masterplan Urban Release Area	Residential	NCA06	42	40	75	45	40	37	36	46	65	-	-	2	5	6	-	-																			
NCA06.RES.0083.01	North Boambee Valley East Masterplan Urban Release Area	Residential	NCA06	<35	<35	75	45	40	37	36	46	65	-	-	-	-	-	-	-																			
NCA06.RES.0084.01	North Boambee Valley East Masterplan Urban Release Area	Residential	NCA06	<35	<35	75	45	40	37	36	46	65	-	-	-	-	-	-	-																			
NCA06.RES.0085.01	North Boambee Valley East Masterplan Urban Release Area	Residential	NCA06	<35	<35	75	45	40	37	36	46	65	-	-	-	-	-	-	-																			
NCA06.RES.0086.01	North Boambee Valley East Masterplan Urban Release Area	Residential	NCA06	<35	<35	75	45	40	37	36	46	65	-	-	-	-	-	-	-																			
NCA06.RES.0087.01	North Boambee Valley East Masterplan Urban Release Area	Residential	NCA06	40	38	75	45	40	37	36	46	65	-	-	-	3	4	-	-																			
NCA06.RES.0088.01	North Boambee Valley East Masterplan Urban Release Area	Residential	NCA06	37	36	75	45	40	37	36	46	65	-	-	-	-	1	-	-																			
NCA06.RES.0089.01	North Boambee Valley East Masterplan Urban Release Area	Residential	NCA06	36	35	75	45	40	37	36	46	65	-	-	-	-	-	-	-																			
NCA06.RES.0090.01	North Boambee Valley East Masterplan Urban Release Area	Residential	NCA06	39	38	75	45	40	37	36	46	65	-	-	-	2	3	-	-																			
NCA06.RES.0091.01	North Boambee Valley East Masterplan Urban Release Area	Residential	NCA06	38	37	75	45	40	37	36	46	65	-	-	-	1	2	-	-																			
NCA06.RES.0092.01	North Boambee Valley East Masterplan Urban Release Area	Residential	NCA06	41	38	75	45	40	37	36	46	65	-	-	1	4	5	-	-																			
NCA06.RES.0093.01	North Boambee Valley East Masterplan Urban Release Area	Residential	NCA06	40	38	75	45	40	37	36	46	65	-	-	-	3	4	-	-																			
NCA06.RES.0094.01	North Boambee Valley East Masterplan Urban Release Area	Residential	NCA06	36	36	75	45	40	37	36	46	65	-	-	-	-	-	-	-																			
NCA06.RES.0095.01	North Boambee Valley East Masterplan Urban Release Area	Residential	NCA06	<35	<35	75	45	40	37	36	46	65	-	-	-	-	-	-	-																			
NCA06.RES.0096.01	North Boambee Valley East Masterplan Urban Release Area	Residential	NCA06	<35	<35	75	45	40	37	36	46	65	-	-	-	-	-	-	-																			
NCA06.RES.0097.01	North Boambee Valley East Masterplan Urban Release Area	Residential	NCA06	39	38	75	45	40	37	36	46	65	-	-	-	2	3	-	-																			
NCA06.RES.0098.01	North Boambee Valley East Masterplan Urban Release Area	Residential	NCA06	38	38	75	45	40	37	36	46	65	-	-	-	1	2	-	-																			
NCA06.RES.0099.01	North Boambee Valley East Masterplan Urban Release Area	Residential	NCA06	40	39	75	45	40	37	36	46	65	-	-	-	3	4	-	-																			
NCA06.RES.0100.01	North Boambee Valley East Masterplan Urban Release Area	Residential	NCA06	40	38	75	45	40	37	36	46	65	-	-	-	3	4	-	-																			
NCA06.RES.0101.01	North Boambee Valley East Masterplan Urban Release Area	Residential	NCA06	40	39	75	45	40	37	36	46	65	-	-	-	3	4	-	-																			
NCA06.RES.0102.01	North Boambee Valley East Masterplan Urban Release Area	Residential	NCA06	39	38	75	45	40	37	36	46	65	-	-	-	2	3	-	-																			
NCA06.RES.0103.01	North Boambee Valley East Masterplan Urban Release Area	Residential	NCA06	42	40	75	45	40	37	36	46	65	-	-	2	5	6	-	-																			
NCA06.RES.0104.01	North Boambee Valley East Masterplan Urban Release Area	Residential	NCA06	41	39	75	45	40	37	36	46	65	-	-	1	4	5	-	-																			
NCA06.RES.0105.01	North Boambee Valley East Masterplan Urban Release Area	Residential	NCA06	38	39	75	45	40	37	36	46	65	-	-	-	2	3	-	-																			
NCA06.RES.0106.01	North Boambee Valley East Masterplan Urban Release Area	Residential	NCA06	<35	<35	75	45	40	37	36	46	65	-	-	-	-	-	-	-																			
NCA06.RES.0107.01	North Boambee Valley East Masterplan Urban Release Area	Residential	NCA06	<35	<35	75	45	40	37	36	46	65	-	-	-	-	-	-	-																			
NCA06.RES.0108.01	North Boambee Valley East Masterplan Urban Release Area	Residential	NCA06	<35	<35	75	45	40	37	36	46	65	-	-	-	-	-	-	-																			
NCA06.RES.0109.01	North Boambee Valley East Masterplan Urban Release Area	Residential	NCA06	35	<35	75	45	40	37	36	46	65	-	-	-	-	-	-	-																			
NCA06.RES.0110.01	North Boambee Valley East Masterplan Urban Release Area	Residential	NCA06	<35	<35	75	45	40	37	36	46	65	-	-	-	-	-	-	-																			
NCA06.RES.0111.01	North Boambee Valley East Masterplan Urban Release Area	Residential	NCA06	45	42	75	45	40	37	36	46	65	-	-	5	8	9	-	-																			
NCA06.RES.0112.01	North Boambee Valley East Masterplan Urban Release Area	Residential	NCA06	<35	<35	75	45	40	37	36	46	65	-	-	-	-	-	-	-																			
NCA06.RES.0113.01	North Boambee Valley East Masterplan Urban Release Area	Residential	NCA06	<35	<35	75	45	40	37	36	46	65	-	-	-	-	-	-	-																			
NCA06.RES.0114.01	North Boambee Valley East Masterplan Urban Release Area	Residential	NCA06	42	41	75	45	40	37	36	46	65	-	-	2	5	6	-	-																			
NCA06.RES.0115.01	North Boambee Valley East Masterplan Urban Release Area	Residential	NCA06	45	43	75	45	40	37	36	46	65	-	-	5	8	9	-	-																			
NCA06.RES.0116.01	North Boambee Valley East Masterplan Urban Release Area	Residential	NCA06	<35	<35	75	45	40	37	36	46	65	-	-	-	-	-	-	-																			
NCA06.RES.0117.01	North Boambee Valley East Masterplan Urban Release Area	Residential	NCA06	<35	<35	75	45	40	37	36	46	65	-	-	-	-	-	-	-																			
NCA06.RES.0118.01	North Boambee Valley East Masterplan Urban Release Area	Residential	NCA06	<35	<35	75	45	40	37	36	46	65	-	-	-	-	-	-	-																			
NCA06.RES.0119.01	North Boambee Valley East Masterplan Urban Release Area	Residential	NCA06	38	37	75	45	40	37	36	46	65	-	-	-	1	2	-	-																			
NCA06.RES.0120.01	North Boambee Valley East Masterplan Urban Release Area	Residential	NCA06	41	40	75	45	40	37	36	46	65	-	-	1	4	5	-	-																			
NCA06.RES.0121.01	North Boambee Valley East Masterplan Urban Release Area	Residential	NCA06	46	44	75	45	40	37	36	46	65	-	1	6	9	10	-	-																			
NCA06.RES.0122.01	North Boambee Valley East Masterplan Urban Release Area	Residential	NCA06	45	43	75	45	40	37	36	46	65	-	-	5	8	9	-	-																			
NCA06.RES.0123.01	North Boambee Valley East Masterplan Urban Release Area	Residential	NCA06	<35	<35	75	45	40	37	36	46	65	-	-	-	-	-	-	-																			
NCA06.RES.0124.01	North Boambee Valley East Masterplan Urban Release Area	Residential	NCA06	<35	<35	75	45	40	37	36	46	65	-	-	-	-	-	-	-																			
NCA06.RES.0125.01	North Boambee Valley East Masterplan Urban Release Area	Residential	NCA06	<35	<35	75	45	40	37	36	46	65	-	-	-	-	-	-	-																			
NCA06.RES.0126.01	North Boambee Valley East Masterplan Urban Release Area	Residential	NCA06	<35	<35	75	45	40	37	36	46	65	-	-	-	-	-	-	-																			
NCA06.RES.0127.01	North Boambee Valley East Masterplan Urban Release Area	Residential	NCA06	<35	<35	75	45	40	37	36	46	65	-	-	-	-	-	-	-																			
NCA06.RES.0128.01	North Boambee Valley East Masterplan Urban Release Area	Residential	NCA06	<35	<35	75	45	40	37	36	46	65	-	-	-	-	-	-	-																			
NCA06.RES.0129.01	North Boambee Valley East Masterplan Urban Release Area	Residential	NCA06	39	40	75	45	40	37	36	46	65	-	-	-	2	3	-	-																			
NCA06.RES.0130.01	North Boambee Valley East Masterplan Urban Release Area	Residential	NCA06	<35	<35	75	45	40	37	36	46	65	-	-	-	-	-	-	-																			
NCA06.RES.0131.01	North Boambee Valley East Masterplan Urban Release Area	Residential	NCA06	<35	<35	75	45	40	37	36	46	65	-	-	-	-	-	-	-																			
NCA06.RES.0132.01	North Boambee Valley East Masterplan Urban Release Area	Residential	NCA06	<35	<35	75	45	40	37	36	46	65	-	-	-	-	-	-	-																			
NCA06.RES.0133.01	North Boambee Valley East Masterplan Urban Release Area	Residential	NCA06	<35	<35	75	45	40	37	36	46	65	-	-	-	-	-	-	-																			
NCA06.RES.0134.01	North Boambee Valley East Masterplan Urban Release Area	Residential	NCA06	47	45	75	45	40	37	36	46	65	-	2	7	10	11	-	-																			
NCA06.RES.0135.01	North Boambee Valley East Masterplan Urban Release Area	Residential	NCA06	47	45	75	45	40	37	36	46	65	-	2	7	10	11	-	-																			
NCA06.RES.0136.01	North Boambee Valley East Masterplan Urban Release Area	Residential	NCA06	<35	<35	75	45	40	37	36	46	65	-	-	-	-	-	-	-																			
NCA06.RES.0137.01	North Boambee Valley East Masterplan Urban Release Area	Residential	NCA06	<35	<35	75	45	40	37	36	46	65	-	-	-	-	-	-	-																			
NCA06.RES.0138.01	North Boambee Valley East Masterplan Urban Release Area	Residential	NCA06	<35	<35	75	45	40	37	36	46	65	-	-	-	-	-	-	-																			
NCA06.RES.0139.01	North Boambee Valley East Masterplan Urban Release Area	Residential	NCA06	<35	<35	75	45	40	37	36	46	65	-	-	-	-	-	-	-																			
NCA06.RES.0140.01	North Boambee Valley East Masterplan Urban Release Area	Residential	NCA06	<35	<35	75	45	40	37	36	46	65	-	-	-	-	-	-	-																			
NCA06.RES.0141.01	North Boambee Valley East Masterplan Urban Release Area	Residential	NCA06	47	45	75	45	40	37	36	46	65	-	2	7	10	11	-	-																			
NCA06.RES.0142.01	North Boambee Valley East Masterplan Urban Release Area	Residential	NCA06	47	45	75	45	40	37	36	46	65	-	2	7	10	11	-	-																			
NCA06.RES.0143.01	North Boambee Valley East Masterplan Urban Release Area	Residential	NCA06	39	38	75	45	40	37	36	46	65	-	-	-	2	3	-	-																			
NCA06.RES.0144.01	North Boambee Valley East Masterplan Urban Release Area	Residential	NCA06	45	43	75	45	40	37	36	46	65	-	-	5	8	9	-	-																			
NCA06.RES.0145.01	North Boambee Valley East Masterplan Urban Release Area	Residential	NCA06	45	45	75	45	40	37	36	46	65	-	-	5	8	9	-	-																			
NCA06.RES.0146.01	North Boambee Valley East Masterplan Urban Release Area	Residential	NCA06	<35	<35	75	45	40	37	36	46	65	-	-	-	-	-	-	-																			
NCA06.RES.0147.01	North Boambee Valley East Masterplan Urban Release Area	Residential	NCA06	36	35	75	45	40	37	36	46	65	-	-	-	-	-	-	-																			
NCA06.RES.0148.01	North Boambee Valley East Masterplan Urban Release Area	Residential	NCA06	43	43	75	45	40	37	36	46	65	-	-	3	6	7	-	-																			
NCA06.RES.0149.01	North Boambee Valley East Masterplan Urban Release Area	Residential	NCA06	47	45	75	45	40	37	36	46	65	-	2	7	10	11	-	-																			
NCA06.RES.0150.01	North Boambee Valley East Masterplan Urban Release Area	Residential	NCA06	47	45	75	45	40	37	36	46	65	-	2	7	10	11	-	-																			
NCA06.RES.0151.01	North Boambee Valley East Masterplan Urban Release Area	Residential	NCA06	47	45	75	45	40	37	36	46	65	-	2	7	10	11	-	-																			
NCA06.RES.0152.01	North Boambee Valley East Masterplan Urban Release Area	Residential	NCA06	47	45	75	45	40	37	36	46	65	-	2	7	10	11	-	-																			
NCA06.RES.0153.01	North Boambee Valley East Masterplan Urban Release Area	Residential	NCA06	46	45	75	45	40	37	36	46	65	-	1	6	9	10	-	-																			
NCA06.RES.0154.01	North Boambee Valley East Masterplan Urban Release Area	Residential	NCA06	46	44	75	45	40	37	36	46	65	-	1	6	9	10	-	-																			
NCA06.RES.0155.01	North Boambee Valley East Masterplan Urban Release Area	Residential	NCA06	46	45	75	45	40	37	36	46	65	-	1	6	9	10	-	-																			
NCA06.RES.0156.01	North Boambee Valley East Masterplan Urban Release Area	Residential	NCA06	46	45	75	45	40	37	36	46	65	-	1	6	9	10	-	-																			
NCA06.RES.0157.01	North Boambee Valley East Masterplan Urban Release Area	Residential	NCA06	47	45	75	45	40	37	36	46	65	-	2	7	10	11	-	-																			
NCA06.RES.0158.01	North Boambee Valley East Masterplan Urban Release Area	Residential	NCA06	41	40	75	45	40	37	36	46	65	-	-	1	4	5	-	-																			
NCA06.RES.0159.01	North Boambee Valley East Masterplan Urban Release Area	Residential	NCA06	48	46	75	45	40	37	36	46	65	-	3	8	11	12	-	-																			
NCA06.RES.0160.01	North Boambee Valley East Masterplan Urban Release Area	Residential	NCA06	42	41	75	45	40	37	36	46	65	-	-	2	5	6	-	-																			
NCA06.RES.0161.01	North Boambee Valley East Masterplan Urban Release Area	Residential	NCA06	41	41	75	45	40	37	36	46	65	-	-	1	4	5	-	-																			
NCA06.RES.0162.01	North Boambee Valley East Masterplan Urban Release Area	Residential	NCA06	48	46	75	45	40	37	36	46	65	-	3	8	11	12	-	-																			
NCA06.RES.0163.01	North Boambee Valley East Masterplan Urban Release Area	Residential	NCA06	48	47	75	45	40	37	36	46	65	-	3	8	11	12	1	-																			
NCA06.RES.0164.01	North Boambee Valley East Masterplan Urban Release Area	Residential	NCA06	48	46	75	45	40	37	36	46	65	-	3	8	11	12	-	-																			
NCA06.RES.0165.01	North Boambee Valley East Masterplan Urban Release Area	Residential	NCA06	48	46	75	45	40	37	36	46	65	-	3	8	11	12	-	-																			
NCA06.RES.0166.01	North Boambee Valley East Masterplan Urban Release Area	Residential	NCA06	<35	<35	75	45	40	37	36	46	65	-	-	-	-	-	-	-																			
NCA06.RES.0167.01	North Boambee Valley East Masterplan Urban Release Area	Residential	NCA06	<35	<35	75	45	40	37	36	46	65	-	-	-	-	-	-	-																			
NCA06.RES.0168.01	North Boambee Valley East Masterplan Urban Release Area	Residential	NCA06	<35	<35	75	45	40	37	36	46	65	-	-	-	-	-	-	-																			

| Receiver ID | Address | Receiver type | Study area | Predicted construction noise level | | Construction Noise Management Levels, dBLAeq 15minute | | | | | | Exceedances, dB | | | | | | | Triggers for additional mitigation | | | | | | |

Receiver ID	Address	Receiver type	Study area	Predicted construction noise level		Construction Noise Management Levels, dBLAeq 15minute						65 max	Exceedances, dB						65 max	Triggers for additional mitigation																				Sleep disturbance screening criterion	Sleep disturbance >65 max
						Standard Hours		Outside of Standard Hours					Standard Hours		Outside of Standard Hours					All Hours	Standard Hours				Outside of Standard Hours															
																				Daytime				Daytime				Evening				Night									
				LAeq	LAmax	Highly noise affected	Noise affected (RBL+10 dB)	Noise affected (RBL+5dB)			Sleep Disturbance (Screening RBL+15[2])		Highly noise affected	Noise affected (>RBL+10 dB)	Noise affected (RBL + 5dB)			Sleep Disturbance (Screening RBL+15[2])		Highly noise affected >75 dBA	Noticeable >NML	Clearly audible >NML+10	Moderately intrusive <=NML+20	Highly intrusive >NML+20	Noticeable >NML	Clearly audible >NML+15	Moderately intrusive <=NML+25	Highly intrusive >NML+25	Noticeable >NML	Clearly audible >NML+15	Moderately intrusive <=NML+25	Highly intrusive >NML+25	Noticeable >NML	Clearly audible >NML+15	Moderately intrusive <=NML+25	Highly intrusive >NML+25		
						Day[3]	Day[3]	Day[4]	Evening[5]	Night[6]			Day[3]	Day[3]	Day[4]	Evening[5]	Night[6]																							
NCA06.RES.0303.01	North Boambee Valley East Masterplan Urban Release Area	Residential	NCA06	39	38	75	45	40	37	36	46	65	-	-	-	2	3	-	-																				
NCA06.RES.0304.01	North Boambee Valley East Masterplan Urban Release Area	Residential	NCA06	44	42	75	45	40	37	36	46	65	-	-	4	7	8	-	-																				
NCA06.RES.0307.01	North Boambee Valley East Masterplan Urban Release Area	Residential	NCA06	40	39	75	45	40	37	36	46	65	-	-	-	3	4	-	-																				
NCA06.RES.0309.01	North Boambee Valley East Masterplan Urban Release Area	Residential	NCA06	40	37	75	45	40	37	36	46	65	-	-	-	3	4	-	-																				
NCA06.RES.0310.01	North Boambee Valley East Masterplan Urban Release Area	Residential	NCA06	44	41	75	45	40	37	36	46	65	-	-	4	7	8	-	-																				
NCA06.RES.0311.01	North Boambee Valley East Masterplan Urban Release Area	Residential	NCA06	42	40	75	45	40	37	36	46	65	-	-	2	5	6	-	-																				
NCA06.RES.0312.01	North Boambee Valley East Masterplan Urban Release Area	Residential	NCA06	37	36	75	45	40	37	36	46	65	-	-	-	-	1	-	-																				
NCA06.RES.0313.01	North Boambee Valley East Masterplan Urban Release Area	Residential	NCA06	37	37	75	45	40	37	36	46	65	-	-	-	-	1	-	-																				
NCA06.RES.0314.01	North Boambee Valley East Masterplan Urban Release Area	Residential	NCA06	42	40	75	45	40	37	36	46	65	-	-	2	5	6	-	-																				
NCA06.RES.0315.01	North Boambee Valley East Masterplan Urban Release Area	Residential	NCA06	45	43	75	45	40	37	36	46	65	-	-	5	8	9	-	-																				
NCA06.RES.0316.01	North Boambee Valley East Masterplan Urban Release Area	Residential	NCA06	37	38	75	45	40	37	36	46	65	-	-	-	-	1	-	-																				
NCA06.RES.0317.01	North Boambee Valley East Masterplan Urban Release Area	Residential	NCA06	41	39	75	45	40	37	36	46	65	-	-	1	4	5	-	-																				
NCA06.RES.0318.01	North Boambee Valley East Masterplan Urban Release Area	Residential	NCA06	39	38	75	45	40	37	36	46	65	-	-	-	2	3	-	-																				
NCA06.RES.0319.01	North Boambee Valley East Masterplan Urban Release Area	Residential	NCA06	39	38	75	45	40	37	36	46	65	-	-	-	2	3	-	-																				
NCA06.RES.0320.01	North Boambee Valley East Masterplan Urban Release Area	Residential	NCA06	39	39	75	45	40	37	36	46	65	-	-	-	2	3	-	-																				
NCA06.RES.0321.01	North Boambee Valley East Masterplan Urban Release Area	Residential	NCA06	36	37	75	45	40	37	36	46	65	-	-	-	-	-	-	-																				
NCA06.RES.0323.01	North Boambee Valley East Masterplan Urban Release Area	Residential	NCA06	38	37	75	45	40	37	36	46	65	-	-	-	1	2	-	-																				
NCA06.RES.0324.01	North Boambee Valley East Masterplan Urban Release Area	Residential	NCA06	41	41	75	45	40	37	36	46	65	-	-	1	4	5	-	-																				
NCA06.RES.0325.01	North Boambee Valley East Masterplan Urban Release Area	Residential	NCA06	<35	<35	75	45	40	37	36	46	65	-	-	-	-	-	-	-																				
NCA06.RES.0326.01	North Boambee Valley East Masterplan Urban Release Area	Residential	NCA06	40	39	75	45	40	37	36	46	65	-	-	-	3	4	-	-																				
NCA06.RES.0327.01	North Boambee Valley East Masterplan Urban Release Area	Residential	NCA06	41	40	75	45	40	37	36	46	65	-	-	1	4	5	-	-																				
NCA06.RES.0329.01	North Boambee Valley East Masterplan Urban Release Area	Residential	NCA06	40	40	75	45	40	37	36	46	65	-	-	-	3	4	-	-																				
NCA06.RES.0330.01	North Boambee Valley East Masterplan Urban Release Area	Residential	NCA06	43	41	75	45	40	37	36	46	65	-	-	3	6	7	-	-																				
NCA06.RES.0331.01	North Boambee Valley East Masterplan Urban Release Area	Residential	NCA06	43	42	75	45	40	37	36	46	65	-	-	3	6	7	-	-																				
NCA06.RES.0332.01	North Boambee Valley East Masterplan Urban Release Area	Residential	NCA06	41	40	75	45	40	37	36	46	65	-	-	1	4	5	-	-																				
NCA06.RES.0333.01	North Boambee Valley East Masterplan Urban Release Area	Residential	NCA06	41	39	75	45	40	37	36	46	65	-	-	1	4	5	-	-																				
NCA06.RES.0334.01	North Boambee Valley East Masterplan Urban Release Area	Residential	NCA06	44	42	75	45	40	37	36	46	65	-	-	4	7	8	-	-																				
NCA06.RES.0337.01	North Boambee Valley East Masterplan Urban Release Area	Residential	NCA06	46	44	75	45	40	37	36	46	65	-	-	6	9	10	-	-																				
NCA06.RES.0338.01	North Boambee Valley East Masterplan Urban Release Area	Residential	NCA06	44	42	75	45	40	37	36	46	65	-	-	4	7	8	-	-																				
NCA06.RES.0339.01	North Boambee Valley East Masterplan Urban Release Area	Residential	NCA06	39	39	75	45	40	37	36	46	65	-	-	-	2	3	-	-																				
NCA06.RES.0340.01	North Boambee Valley East Masterplan Urban Release Area	Residential	NCA06	44	43	75	45	40	37	36	46	65	-	-	4	7	8	-	-																				
NCA06.RES.0342.01	North Boambee Valley East Masterplan Urban Release Area	Residential	NCA06	40	40	75	45	40	37	36	46	65	-	-	-	3	4	-	-																				
NCA06.RES.0344.01	North Boambee Valley East Masterplan Urban Release Area	Residential	NCA06	45	43	75	45	40	37	36	46	65	-	-	5	8	9	-	-																				
NCA06.RES.0345.01	North Boambee Valley East Masterplan Urban Release Area	Residential	NCA06	43	42	75	45	40	37	36	46	65	-	-	3	6	7	-	-																				
NCA06.RES.0346.01	North Boambee Valley East Masterplan Urban Release Area	Residential	NCA06	44	42	75	45	40	37	36	46	65	-	-	4	7	8	-	-																				
NCA06.SCH.0001.01	111 North Boambee Road North Boambee Valley New South Wales 2450	School	NCA06	44	41	-	55	-	-	-	-	-	-	-	-	-	-	-	-																				
NCA06.SCH.0002.01	111 North Boambee Road North Boambee Valley New South Wales 2450	School	NCA06	<35	35	-	55	-	-	-	-	-	-	-	-	-	-	-	-																				
NCA06.SCH.0003.01	129 North Boambee Road North Boambee Valley New South Wales 2450	School	NCA06	38	36	-	55	-	-	-	-	-	-	-	-	-	-	-	-																				
NCA06.SCH.0004.01	111 North Boambee Road North Boambee Valley New South Wales 2450	School	NCA06	35	35	-	55	-	-	-	-	-	-	-	-	-	-	-	-																				
NCA07.COM.0001.01	Carsons Road North Boambee Valley New South Wales 2450	Commercial	NCA07	<35	<35	-	70	70	-	-	-	-	-	-	-	-	-	-	-																				
NCA07.COM.0002.01	Carsons Road North Boambee Valley New South Wales 2450	Commercial	NCA07	<35	<35	-	70	70	-	-	-	-	-	-	-	-	-	-	-																				
NCA07.COM.0003.01	116 Englands Road North Boambee Valley New South Wales 2450	Commercial	NCA07	<35	<35	-	70	70	-	-	-	-	-	-	-	-	-	-	-																				
NCA07.COM.0004.01	116 Englands Road North Boambee Valley New South Wales 2450	Commercial	NCA07	<35	<35	-	70	70	-	-	-	-	-	-	-	-	-	-	-																				
NCA07.COM.0006.01	110a Englands Road North Boambee Valley New South Wales 2450	Commercial	NCA07	<35	<35	-	70	70	-	-	-	-	-	-	-	-	-	-	-																				
NCA07.COM.0007.01	102 Englands Road North Boambee Valley New South Wales 2450	Commercial	NCA07	<35	<35	-	70	70	-	-	-	-	-	-	-	-	-	-	-																				
NCA07.RES.0003.01	102 Englands Road North Boambee Valley New South Wales 2450	Residential	NCA07	<35	<35	75	45	40	39	41	51	65	-	-	-	-	-	-	-																				
NCA07.RES.0006.01	103 Englands Road North Boambee Valley New South Wales 2450	Residential	NCA07	<35	<35	75	45	40	39	41	51	65	-	-	-	-	-	-	-																				
NCA07.RES.0007.01	115 Englands Road North Boambee Valley New South Wales 2450	Residential	NCA07	<35	<35	75	45	40	39	41	51	65	-	-	-	-	-	-	-																				
NCA07.RES.0008.01	100 Englands Rd, North Boambee Valley New South Wales 2450	Residential	NCA07	35	<35	75	45	40	39	41	51	65	-	-	-	-	-	-	-																				
NCA08.RES.0001.01	172 North Boambee Road North Boambee Valley New South Wales 2450	Residential	NCA08	35	36	75	45	40	39	41	51	65	-	-	-	-	-	-	-																				
NCA08.RES.0002.01	173 North Boambee Road North Boambee Valley New South Wales 2450	Residential	NCA08	38	35	75	45	40	39	41	51	65	-	-	-	-	-	-	-																				
NCA08.RES.0005.01	183 North Boambee Road North Boambee Valley New South Wales 2450	Residential	NCA08	35	<35	75	45	40	39	41	51	65	-	-	-	-	-	-	-																				
NCA08.RES.0006.01	176 North Boambee Road North Boambee Valley New South Wales 2450	Residential	NCA08	37	36	75	45	40	39	41	51	65	-	-	-	-	-	-	-																				
NCA08.RES.0010.01	179 North Boambee Road North Boambee Valley New South Wales 2450	Residential	NCA08	37	35	75	45	40	39	41	51	65	-	-	-	-	-	-	-																				
NCA08.RES.0012.01	170 North Boambee Road North Boambee Valley New South Wales 2450	Residential	NCA08	35	37	75	45	40	39	41	51	65	-	-	-	-	-	-	-																				
NCA08.RES.0013.01	184 North Boambee Road North Boambee Valley New South Wales 2450	Residential	NCA08	36	35	75	45	40	39	41	51	65	-	-	-	-	-	-	-																				
NCA08.SCH.0008.01	202 N Boambee Rd, North Boambee Valley NSW 2450	School	NCA08	35	<35	-	55	-	-	-	-	-	-	-	-	-	-	-	-																				
NCA10.RES.0002.01	58a Buchanans Road Coffs Harbour New South Wales 2450	Residential	NCA10	43	43	75	45	40	35	35	45	65	-	-	3	8	8	-	-																				
NCA10.RES.0005.01	60 Buchanans Road Coffs Harbour New South Wales 2450	Residential	NCA10	49	49	75	45	40	35	35	45	65	-	4	9	14	14	4	-																				
NCA10.RES.0006.01	52 Buchanans Road Coffs Harbour New South Wales 2450	Residential	NCA10	60	60	75	45	40	35	35	45	65	-	15	20	25	25	15	-																				
NCA10.RES.0008.01	58 Buchanans Road Coffs Harbour New South Wales 2450	Residential	NCA10	42	43	75	45	40	35	35	45	65	-	-	2	7	7	-	-																				
NCA11.COM.0001.01	5 Nelson Street Coffs Harbour New South Wales 2450	Commercial	NCA11	46	47	-	70	70	-	-	-	-	-	-	-	-	-	-	-																				
NCA11.RES.0001.01	12 Nelson Street Coffs Harbour New South Wales 2450	Residential	NCA11	43	45	75	49	44	37	35	45	65	-	-	-	6	8	-	-																				
NCA11.RES.0002.01	32 Buchanans Road Coffs Harbour New South Wales 2450	Residential	NCA11	46	50	75	49	44	37	35	45	65	-	-	2	9	11	5	-																				
NCA11.RES.0004.01	9 Buchanans Road Coffs Harbour New South Wales 2450	Residential	NCA11	42	46	75	49	44	37	35	45	65	-	-	-	5	7	1	-																				
NCA11.RES.0006.01	40 William Sharp Drive Coffs Harbour New South Wales 2450	Residential	NCA11	45	43	75	49	44	37	35	45	65	-	-	1	8	10	-	-																				
NCA11.RES.0007.01	44 William Sharp Drive Coffs Harbour New South Wales 2450	Residential	NCA11	43	41	75	49	44	37	35	45	65	-	-	-	6	8	-	-																				
NCA11.RES.0008.01	262a Coramba Road Coffs Harbour New South Wales 2450	Residential	NCA11	45	45	75	49	44	37	35	45	65	-	-	1	8	10	-	-																				
NCA11.RES.0010.01	280 Coramba Road Coffs Harbour New South Wales 2450	Residential	NCA11	46	46	75	49	44	37	35	45	65	-	-	2	9	11	1	-																				
NCA11.RES.0011.01	23 Cottonwood Crescent Coffs Harbour New South Wales 2450	Residential	NCA11	39	44	75	49	44	37	35	45	65	-	-	-	2	4	-	-																				
NCA11.RES.0013.01	11 Buchanans Road Coffs Harbour New South Wales 2450	Residential	NCA11	41	43	75	49	44	37	35	45	65	-	-	-	4	6	-	-																				
NCA11.RES.0014.01	257 Coramba Road Coffs Harbour New South Wales 2450	Residential	NCA11	44	47	75	49	44	37	35	45	65	-	-	-	7	9	2	-																				
NCA11.RES.0015.01	305-5 Coramba Road Coffs Harbour New South Wales 2450	Residential	NCA11	48	46	75	49	44	37	35	45	65	-	-	4	11	13	1	-																				
NCA11.RES.0017.01	17 Cottonwood Crescent Coffs Harbour New South Wales 2450	Residential	NCA11	39	44	75	49	44	37	35	45	65	-	-	-	2	4	-	-																				
NCA11.RES.0019.01	21 Cottonwood Crescent Coffs Harbour New South Wales 2450	Residential	NCA11	39	44	75	49	44	37	35	45	65	-	-	-	2	4	-	-																				
NCA11.RES.0021.01	258 Coramba Road Coffs Harbour New South Wales 2450	Residential	NCA11	37	38	75	49	44	37	35	45	65	-	-	-	-	2	-	-																				
NCA11.RES.0022.01	11 Buchanans Road Coffs Harbour New South Wales 2450	Residential	NCA11	40	42	75	49	44	37	35	45	65	-	-	-	3	5	-	-																				
NCA11.RES.0024.01	26 Nelson Street Coffs Harbour New South Wales 2450	Residential	NCA11	48	48	75	49	44	37	35	45	65	-	-	4	11	13	3	-																				
NCA11.RES.0025.01	13b Nelson Street Coffs Harbour New South Wales 2450	Residential	NCA11	49	49	75	49	44	37	35	45	65	-	-	5	12	14	4	-																				
NCA11.RES.0026.01	12 Nelson Street Coffs Harbour New South Wales 2450	Residential	NCA11	44	44	75	49	44	37	35	45	65	-	-	-	7	9	-	-																				
NCA11.RES.0027.01	36 William Sharp Drive Coffs Harbour New South Wales 2450	Residential	NCA11	45	43	75	49	44	37	35	45	65	-	-	1	8	10	-	-																				
NCA11.RES.0029.01	2 Nelson Street Coffs Harbour New South Wales 2450	Residential	NCA11	47	47	75	49	44	37	35	45	65	-	-	3	10	12	2	-																				
NCA11.RES.0030.01	11 Buchanans Road Coffs Harbour New South Wales 2450	Residential	NCA11	39	41	75	49	44	37	35	45	65	-	-	-	2	4	-	-																				
NCA11.RES.0032.01	32 Buchanans Road Coffs Harbour New South Wales 2450	Residential	NCA11	52	54	75	49	44	37	35	45	65	-	3	8	15	17	9	-																				
NCA11.RES.0033.01	8 Nelson Street Coffs Harbour New South Wales 2450	Residential	NCA11	47	50	75	49	44	37	35	45	65	-	-	3	10	12	5	-																				
NCA11.RES.0034.01	6 Bakers Close Coffs Harbour New South Wales 2450	Residential	NCA11	46	45	75	49	44	37	35	45	65	-	-	2	9	11	-	-																				
NCA11.RES.0039.01	15b Nelson Street Coffs Harbour New South Wales 2450	Residential	NCA11	57	57	75	49	44	37	35	45	65	-	8	13	20	22	12	-																				
NCA11.RES.0040.01	13b Nelson Street Coffs Harbour New South Wales 2450	Residential	NCA11	46	48	75	49	44	37	35	45	65	-	-	2	9	11	3	-																				
NCA11.RES.0042.01	249 Coramba Road Coffs Harbour New South Wales 2450	Residential	NCA11	37	39	75	49	44	37	35	45	65	-	-	-	-	2	-	-																				
NCA11.RES.0043.01	5a Nelson Street Coffs Harbour New South Wales 2450	Residential	NCA11	42	46	75	49	44	37	35	45	65	-	-	-	5	7	1	-																				
NCA11.RES.0045.01	303 Coramba Road Coffs Harbour New South Wales 2450	Residential	NCA11	48	46	75	49	44	37	35	45	65	-	-	4	11	13	1	-																				
NCA11.RES.0047.01	249 Coramba Road Coffs Harbour New South Wales 2450	Residential	NCA11	35	41	75	49	44	37	35	45	65	-	-	-	-	-	-	-																				
NCA11.RES.0050.01	10 Nelson Street Coffs Harbour New South Wales 2450	Residential	NCA11	46	48	75	49	44	37	35	45	65	-	-	2	9	11	3	-																				
NCA11.RES.0052.01	249 Coramba Road Coffs Harbour New South Wales 2450	Residential	NCA11	<35	<35	75	49	44	37	35	45	65	-	-	-	-	-	-	-																				
NCA11.RES.0054.01	5a Nelson Street Coffs Harbour New South Wales 2450	Residential	NCA11	42	45	75	49	44	37	35	45	65	-	-	-	5	7	-	-																				
NCA11.RES.0055.01	2 Nelson Street Coffs Harbour New South Wales 2450	Residential	NCA11	46	45	75	49	44	37	35	45	65	-	-	2	9	11	-	-																				
NCA11.RES.0057.01	6 Nelson Street Coffs Harbour New South Wales 2450	Residential	NCA11	47	49	75	49	44	37	35	45	65	-	-	3	10	12	4	-																				
NCA11.RES.0058.01	4 Nelson Street Coffs Harbour New South Wales 2450	Residential	NCA11	47	47	75	49	44	37	35	45	65	-	-	3	10	12	2	-																				
NCA11.RES.0059.01	11 Buchanans Road Coffs Harbour New South Wales 2450	Residential	NCA11	41	45	75	49	44	37	35	45	65	-	-	-	4	6	-	-																				
NCA12.RES.0002.01	423 Coramba Road Coffs Harbour New South Wales 2450	Residential	NCA12	38	36	75	47	42	36	35	45	65	-	-	-	2	3	-	-																				
NCA12.RES.0003.01	50 Bennetts Road Coffs Harbour New South Wales 2450	Residential	NCA12	36	37	75	47	42	36	35	45	65	-	-	-	-	1	-	-																				
NCA12.RES.0005.01	353 Coramba Road Coffs Harbour New South Wales 2450	Residential	NCA12	37	40	75	47	42	36	35	45	65	-	-	-	1	2	-	-																				
NCA12.RES.0006.01	38 Bennetts Road Coffs Harbour New South Wales 2450	Residential	NCA12	40	39	75	47	42	36	35	45	65	-	-	-	4	5	-	-																				
NCA12.RES.0007.01	36 Bennetts Road Coffs Harbour New South Wales 2450	Residential	NCA12	41	40	75	47	42	36	35	45	65	-	-	-	5	6	-	-																				
NCA12.RES.0008.01	420e Coramba Road Coffs Harbour New South Wales 2450	Residential	NCA12	36	<35	75	47	42	36	35	45	65	-	-	-	-	1	-	-																				
NCA12.RES.0009.01	353 Coramba Road Coffs Harbour New South Wales 2450	Residential	NCA12	40	42	75	47	42	36	35	45	65	-	-	-	4	5	-	-																				
NCA12.RES.0012.01	76 Bennetts Road Coffs Harbour New South Wales 2450	Residential	NCA12	<35	35	75	47	42	36	35	45	65	-	-	-	-	-	-	-																				
NCA12.RES.0013.01	420e Coramba Road Coffs Harbour New South Wales 2450	Residential	NCA12	<35	<35	75	47	42	36	35	45	65	-	-	-	-	-	-	-																				
NCA12.RES.0014.01	458 Coramba Road Coffs Harbour New South Wales 2450	Residential	NCA12	<35	<35	75	47	42	36	35	45	65	-	-	-	-	-	-	-																				
NCA12.RES.0015.01	80 Bennetts Road Coffs Harbour New South Wales 2450	Residential	NCA12	<35	<35	75	47	42	36	35	45	65	-	-	-	-	-	-	-																				
NCA12.RES.0018.01	59 Bennetts Road Coffs Harbour New South Wales 2450	Residential	NCA12	<35	<35	75	47	42	36	35	45	65	-	-	-	-	-	-	-																				
NCA12.RES.0019.01	53 Bennetts Road Coffs Harbour New South Wales 2450	Residential	NCA12	35	37	75	47	42	36	35	45	65	-	-	-	-	-	-	-																				
NCA12.RES.0020.01	449 Coramba Road Coffs Harbour New South Wales 2450	Residential	NCA12	37	35	75	47	42	36	35	45	65	-	-	-	1	2	-	-																				
NCA12.RES.0021.01	81 Bennetts Road Coffs Harbour New South Wales 2450	Residential	NCA12	<35	<35	75	47	42	36	35	45	65	-	-	-	-	-	-	-																				

Receiver ID	Address	Receiver type	Study area	Predicted construction noise level		Construction Noise Management Levels, dBLAeq 15minute						65 max	Exceedances, dB						65 max	Triggers for additional mitigation																						Sleep disturbance screening criterion	Sleep disturbance >65 max
				LAeq	LAmax	Standard Hours		Outside of Standard Hours			Sleep Disturbance (Screening RBL+15[2])		Standard Hours		Outside of Standard Hours			Sleep Disturbance (Screening RBL+15[2])		All Hours	Standard Hours				Outside of Standard Hours																	
						Highly noise affected	Noise affected (RBL+10 dB)	Noise affected (RBL+5dB)					Highly noise affected	Noise affected (>RBL+10 dB)	Noise affected (RBL + 5dB)						Daytime				Daytime				Evening				Night							
						Day[3]	Day[3]	Day[4]	Evening[5]	Night[6]			Day[3]	Day[3]	Day[4]	Evening[5]	Night[6]			Highly noise affected >75 dBA	Noticeable =NML	Clearly audible <NML+10	Moderately intrusive <=NML+20	Highly intrusive >NML+20	Noticeable <NML	Clearly audible <NML+15	Moderately intrusive <NML+25	Highly intrusive >NML+25	Noticeable <NML	Clearly audible <NML+15	Moderately intrusive <=NML+25	Highly intrusive >NML+25	Noticeable <NML	Clearly audible <NML+15	Moderately intrusive <=NML+25	Highly intrusive >NML+25		
NCA12.RES.0022.01	63 Bennetts Road Coffs Harbour New South Wales 2450	Residential	NCA12	<35	<35	75	47	42	36	35	45	65	-	-	-	-	-	-	-																				
NCA12.RES.0023.01	420 Coramba Road Coffs Harbour New South Wales 2450	Residential	NCA12	<35	<35	75	47	42	36	35	45	65	-	-	-	-	-	-	-																				
NCA12.RES.0024.01	80 Bennetts Road Coffs Harbour New South Wales 2450	Residential	NCA12	<35	<35	75	47	42	36	35	45	65	-	-	-	-	-	-	-																				
NCA12.RES.0025.01	80 Bennetts Road Coffs Harbour New South Wales 2450	Residential	NCA12	<35	<35	75	47	42	36	35	45	65	-	-	-	-	-	-	-																				
NCA12.RES.0026.01	420c Coramba Road Coffs Harbour New South Wales 2450	Residential	NCA12	35	<35	75	47	42	36	35	45	65	-	-	-	-	-	-	-																				
NCA12.RES.0027.01	55 Bennetts Road Coffs Harbour New South Wales 2450	Residential	NCA12	<35	<35	75	47	42	36	35	45	65	-	-	-	-	-	-	-																				
NCA12.RES.0028.01	80 Bennetts Road Coffs Harbour New South Wales 2450	Residential	NCA12	<35	<35	75	47	42	36	35	45	65	-	-	-	-	-	-	-																				
NCA12.RES.0031.01	353 Coramba Road Coffs Harbour New South Wales 2450	Residential	NCA12	38	41	75	47	42	36	35	45	65	-	-	-	2	3	-	-																				
NCA12.RES.0033.01	33 Bennetts Road Coffs Harbour New South Wales 2450	Residential	NCA12	35	38	75	47	42	36	35	45	65	-	-	-	-	-	-	-																				
NCA12.RES.0034.01	353b Coramba Road Coffs Harbour New South Wales 2450	Residential	NCA12	44	45	75	47	42	36	35	45	65	-	-	2	8	9	-	-																				
NCA12.RES.0035.01	38 Bennetts Road Coffs Harbour New South Wales 2450	Residential	NCA12	39	39	75	47	42	36	35	45	65	-	-	-	3	4	-	-																				
NCA12.RES.0036.01	420e Coramba Road Coffs Harbour New South Wales 2450	Residential	NCA12	35	<35	75	47	42	36	35	45	65	-	-	-	-	-	-	-																				
NCA12.RES.0038.01	59 Bennetts Road Coffs Harbour New South Wales 2450	Residential	NCA12	<35	36	75	47	42	36	35	45	65	-	-	-	-	-	-	-																				
NCA12.RES.0040.01	444 Coramba Road Coffs Harbour New South Wales 2450	Residential	NCA12	<35	<35	75	47	42	36	35	45	65	-	-	-	-	-	-	-																				
NCA12.RES.0041.01	353 Coramba Road Coffs Harbour New South Wales 2450	Residential	NCA12	41	43	75	47	42	36	35	45	65	-	-	-	5	6	-	-																				
NCA12.RES.0043.01	53 Bennetts Road Coffs Harbour New South Wales 2450	Residential	NCA12	35	37	75	47	42	36	35	45	65	-	-	-	-	-	-	-																				
NCA12.RES.0044.01	395 Coramba Road Coffs Harbour New South Wales 2450	Residential	NCA12	37	35	75	47	42	36	35	45	65	-	-	-	1	2	-	-																				
NCA12.RES.0045.01	55 Bennetts Road Coffs Harbour New South Wales 2450	Residential	NCA12	<35	<35	75	47	42	36	35	45	65	-	-	-	-	-	-	-																				
NCA12.RES.0046.01	19 Bennetts Road Coffs Harbour New South Wales 2450	Residential	NCA12	41	41	75	47	42	36	35	45	65	-	-	-	5	6	-	-																				
NCA12.RES.0048.01	395 Coramba Road Coffs Harbour New South Wales 2450	Residential	NCA12	39	37	75	47	42	36	35	45	65	-	-	-	3	4	-	-																				
NCA12.RES.0049.01	35 Bennetts Road Coffs Harbour New South Wales 2450	Residential	NCA12	36	38	75	47	42	36	35	45	65	-	-	-	-	1	-	-																				
NCA12.RES.0051.01	59 Bennetts Road Coffs Harbour New South Wales 2450	Residential	NCA12	<35	35	75	47	42	36	35	45	65	-	-	-	-	-	-	-																				
NCA12.RES.0054.01	80 Bennetts Road Coffs Harbour New South Wales 2450	Residential	NCA12	<35	<35	75	47	42	36	35	45	65	-	-	-	-	-	-	-																				
NCA12.RES.0055.01	41 Bennetts Road Coffs Harbour New South Wales 2450	Residential	NCA12	<35	37	75	47	42	36	35	45	65	-	-	-	-	-	-	-																				
NCA13.CCF.0001.01	15 William Sharp Drive Coffs Harbour New South Wales 2450	Childcare Facility	NCA13	45	44	-	55	-	-	-	-	-	-	-	-	-	-	-	-																				
NCA13.RES.0001.01	23 Roselands Drive Coffs Harbour New South Wales 2450	Residential	NCA13	41	40	75	49	44	37	35	45	65	-	-	-	4	6	-	-																				
NCA13.RES.0002.01	7 Safrano Place Coffs Harbour New South Wales 2450	Residential	NCA13	48	46	75	49	44	37	35	45	65	-	-	4	11	13	1	-																				
NCA13.RES.0003.01	32 Roselands Drive Coffs Harbour New South Wales 2450	Residential	NCA13	41	40	75	49	44	37	35	45	65	-	-	-	4	6	-	-																				
NCA13.RES.0004.01	39 Spagnolos Road Coffs Harbour New South Wales 2450	Residential	NCA13	41	38	75	49	44	37	35	45	65	-	-	-	4	6	-	-																				
NCA13.RES.0005.01	39 Spagnolos Road Coffs Harbour New South Wales 2450	Residential	NCA13	41	39	75	49	44	37	35	45	65	-	-	-	4	6	-	-																				
NCA13.RES.0006.01	1 Rosina Close Coffs Harbour New South Wales 2450	Residential	NCA13	43	41	75	49	44	37	35	45	65	-	-	-	6	8	-	-																				
NCA13.RES.0007.01	3 Rosina Close Coffs Harbour New South Wales 2450	Residential	NCA13	42	40	75	49	44	37	35	45	65	-	-	-	5	7	-	-																				
NCA13.RES.0008.01	40 Roselands Drive Coffs Harbour New South Wales 2450	Residential	NCA13	42	40	75	49	44	37	35	45	65	-	-	-	5	7	-	-																				
NCA13.RES.0009.01	10a Rosalee Close Coffs Harbour New South Wales 2450	Residential	NCA13	43	41	75	49	44	37	35	45	65	-	-	-	6	8	-	-																				
NCA13.RES.0010.01	10 Rosalee Close Coffs Harbour New South Wales 2450	Residential	NCA13	43	41	75	49	44	37	35	45	65	-	-	-	6	8	-	-																				
NCA13.RES.0011.01	3 Safrano Place Coffs Harbour New South Wales 2450	Residential	NCA13	47	45	75	49	44	37	35	45	65	-	-	3	10	12	-	-																				
NCA13.RES.0012.01	8a Safrano Place Coffs Harbour New South Wales 2450	Residential	NCA13	39	39	75	49	44	37	35	45	65	-	-	-	2	4	-	-																				
NCA13.RES.0013.01	33 William Sharp Drive Coffs Harbour New South Wales 2450	Residential	NCA13	45	43	75	49	44	37	35	45	65	-	-	1	8	10	-	-																				
NCA13.RES.0014.01	14 Roselands Drive Coffs Harbour New South Wales 2450	Residential	NCA13	40	41	75	49	44	37	35	45	65	-	-	-	3	5	-	-																				
NCA13.RES.0015.01	1 Tiffany Close Coffs Harbour New South Wales 2450	Residential	NCA13	42	41	75	49	44	37	35	45	65	-	-	-	5	7	-	-																				
NCA13.RES.0016.01	17 Safrano Place Coffs Harbour New South Wales 2450	Residential	NCA13	44	43	75	49	44	37	35	45	65	-	-	-	7	9	-	-																				
NCA13.RES.0017.01	3 Leander Close Coffs Harbour New South Wales 2450	Residential	NCA13	42	41	75	49	44	37	35	45	65	-	-	-	5	7	-	-																				
NCA13.RES.0018.01	9 Roselands Drive Coffs Harbour New South Wales 2450	Residential	NCA13	40	41	75	49	44	37	35	45	65	-	-	-	3	5	-	-																				
NCA13.RES.0019.01	8 Safrano Place Coffs Harbour New South Wales 2450	Residential	NCA13	38	38	75	49	44	37	35	45	65	-	-	-	1	3	-	-																				
NCA13.RES.0020.01	10 Leander Close Coffs Harbour New South Wales 2450	Residential	NCA13	42	41	75	49	44	37	35	45	65	-	-	-	5	7	-	-																				
NCA13.RES.0021.01	6 Tiffany Close Coffs Harbour New South Wales 2450	Residential	NCA13	44	42	75	49	44	37	35	45	65	-	-	-	7	9	-	-																				
NCA13.RES.0022.01	1 Leander Close Coffs Harbour New South Wales 2450	Residential	NCA13	41	41	75	49	44	37	35	45	65	-	-	-	4	6	-	-																				
NCA13.RES.0023.01	25 Roselands Drive Coffs Harbour New South Wales 2450	Residential	NCA13	43	40	75	49	44	37	35	45	65	-	-	-	6	8	-	-																				
NCA13.RES.0024.01	1 Rosalee Close Coffs Harbour New South Wales 2450	Residential	NCA13	41	41	75	49	44	37	35	45	65	-	-	-	4	6	-	-																				
NCA13.RES.0025.01	14 Tamora Close Coffs Harbour New South Wales 2450	Residential	NCA13	41	41	75	49	44	37	35	45	65	-	-	-	4	6	-	-																				
NCA13.RES.0026.01	19 William Sharp Drive Coffs Harbour New South Wales 2450	Residential	NCA13	45	44	75	49	44	37	35	45	65	-	-	1	8	10	-	-																				
NCA13.RES.0027.01	8 Tamora Close Coffs Harbour New South Wales 2450	Residential	NCA13	43	41	75	49	44	37	35	45	65	-	-	-	6	8	-	-																				
NCA13.RES.0028.01	28 Roselands Drive Coffs Harbour New South Wales 2450	Residential	NCA13	42	40	75	49	44	37	35	45	65	-	-	-	5	7	-	-																				
NCA13.RES.0029.01	6 Leander Close Coffs Harbour New South Wales 2450	Residential	NCA13	41	41	75	49	44	37	35	45	65	-	-	-	4	6	-	-																				
NCA13.RES.0030.01	34 Roselands Drive Coffs Harbour New South Wales 2450	Residential	NCA13	40	40	75	49	44	37	35	45	65	-	-	-	3	5	-	-																				
NCA13.RES.0031.01	8 Rosalee Close Coffs Harbour New South Wales 2450	Residential	NCA13	43	42	75	49	44	37	35	45	65	-	-	-	6	8	-	-																				
NCA13.RES.0032.01	21 William Sharp Drive Coffs Harbour New South Wales 2450	Residential	NCA13	44	43	75	49	44	37	35	45	65	-	-	-	7	9	-	-																				
NCA13.RES.0033.01	9 Rosalee Close Coffs Harbour New South Wales 2450	Residential	NCA13	42	41	75	49	44	37	35	45	65	-	-	-	5	7	-	-																				
NCA13.RES.0034.01	17 Roselands Drive Coffs Harbour New South Wales 2450	Residential	NCA13	39	40	75	49	44	37	35	45	65	-	-	-	2	4	-	-																				
NCA13.RES.0035.01	9 Tiffany Close Coffs Harbour New South Wales 2450	Residential	NCA13	44	42	75	49	44	37	35	45	65	-	-	-	7	9	-	-																				
NCA13.RES.0036.01	38 Roselands Drive Coffs Harbour New South Wales 2450	Residential	NCA13	42	40	75	49	44	37	35	45	65	-	-	-	5	7	-	-																				
NCA13.RES.0037.01	15 Tamora Close Coffs Harbour New South Wales 2450	Residential	NCA13	41	42	75	49	44	37	35	45	65	-	-	-	4	6	-	-																				
NCA13.RES.0038.01	15 Safrano Place Coffs Harbour New South Wales 2450	Residential	NCA13	45	43	75	49	44	37	35	45	65	-	-	1	8	10	-	-																				
NCA13.RES.0039.01	2 Leander Close Coffs Harbour New South Wales 2450	Residential	NCA13	41	41	75	49	44	37	35	45	65	-	-	-	4	6	-	-																				
NCA13.RES.0040.01	3 Tiffany Close Coffs Harbour New South Wales 2450	Residential	NCA13	42	42	75	49	44	37	35	45	65	-	-	-	5	7	-	-																				
NCA13.RES.0041.01	298 Coramba Road Coffs Harbour New South Wales 2450	Residential	NCA13	47	45	75	49	44	37	35	45	65	-	-	3	10	12	-	-																				
NCA13.RES.0042.01	2 William Sharp Drive Coffs Harbour New South Wales 2450	Residential	NCA13	40	40	75	49	44	37	35	45	65	-	-	-	3	5	-	-																				
NCA13.RES.0043.01	4 Rosina Close Coffs Harbour New South Wales 2450	Residential	NCA13	44	41	75	49	44	37	35	45	65	-	-	-	7	9	-	-																				
NCA13.RES.0044.01	304 Coramba Road Coffs Harbour New South Wales 2450	Residential	NCA13	47	46	75	49	44	37	35	45	65	-	-	3	10	12	1	-																				
NCA13.RES.0045.01	2 Rosina Close Coffs Harbour New South Wales 2450	Residential	NCA13	44	41	75	49	44	37	35	45	65	-	-	-	7	9	-	-																				
NCA13.RES.0046.01	9 Tamora Close Coffs Harbour New South Wales 2450	Residential	NCA13	41	41	75	49	44	37	35	45	65	-	-	-	4	6	-	-																				
NCA13.RES.0047.01	11 Tamora Close Coffs Harbour New South Wales 2450	Residential	NCA13	41	41	75	49	44	37	35	45	65	-	-	-	4	6	-	-																				
NCA13.RES.0048.01	6 Rosina Close Coffs Harbour New South Wales 2450	Residential	NCA13	42	41	75	49	44	37	35	45	65	-	-	-	5	7	-	-																				
NCA13.RES.0049.01	5 Rosalee Close Coffs Harbour New South Wales 2450	Residential	NCA13	42	41	75	49	44	37	35	45	65	-	-	-	5	7	-	-																				
NCA13.RES.0051.01	3 Rosalee Close Coffs Harbour New South Wales 2450	Residential	NCA13	41	41	75	49	44	37	35	45	65	-	-	-	4	6	-	-																				
NCA13.RES.0052.01	4 Tamora Close Coffs Harbour New South Wales 2450	Residential	NCA13	41	41	75	49	44	37	35	45	65	-	-	-	4	6	-	-																				
NCA13.RES.0053.01	15 Roselands Drive Coffs Harbour New South Wales 2450	Residential	NCA13	39	40	75	49	44	37	35	45	65	-	-	-	2	4	-	-																				
NCA13.RES.0054.01	24 William Sharp Drive Coffs Harbour New South Wales 2450	Residential	NCA13	46	44	75	49	44	37	35	45	65	-	-	2	9	11	-	-																				
NCA13.RES.0055.01	22 William Sharp Drive Coffs Harbour New South Wales 2450	Residential	NCA13	46	45	75	49	44	37	35	45	65	-	-	2	9	11	-	-																				
NCA13.RES.0056.01	26 William Sharp Drive Coffs Harbour New South Wales 2450	Residential	NCA13	45	44	75	49	44	37	35	45	65	-	-	1	8	10	-	-																				
NCA13.RES.0057.01	8 Tiffany Close Coffs Harbour New South Wales 2450	Residential	NCA13	44	42	75	49	44	37	35	45	65	-	-	-	7	9	-	-																				
NCA13.RES.0058.01	4 Bakers Close Coffs Harbour New South Wales 2450	Residential	NCA13	46	45	75	49	44	37	35	45	65	-	-	2	9	11	-	-																				
NCA13.RES.0059.01	5 Safrano Place Coffs Harbour New South Wales 2450	Residential	NCA13	48	46	75	49	44	37	35	45	65	-	-	4	11	13	1	-																				
NCA13.RES.0060.01	16 Tamora Close Coffs Harbour New South Wales 2450	Residential	NCA13	42	42	75	49	44	37	35	45	65	-	-	-	5	7	-	-																				
NCA13.RES.0061.01	7 Tamora Close Coffs Harbour New South Wales 2450	Residential	NCA13	41	41	75	49	44	37	35	45	65	-	-	-	4	6	-	-																				
NCA13.RES.0062.01	19 Safrano Place Coffs Harbour New South Wales 2450	Residential	NCA13	44	43	75	49	44	37	35	45	65	-	-	-	7	9	-	-																				
NCA13.RES.0063.01	304 Coramba Road Coffs Harbour New South Wales 2450	Residential	NCA13	48	46	75	49	44	37	35	45	65	-	-	4	11	13	1	-																				
NCA13.RES.0064.01	9 Safrano Place Coffs Harbour New South Wales 2450	Residential	NCA13	47	45	75	49	44	37	35	45	65	-	-	3	10	12	-	-																				
NCA13.RES.0065.01	1 Tamora Close Coffs Harbour New South Wales 2450	Residential	NCA13	40	41	75	49	44	37	35	45	65	-	-	-	3	5	-	-																				
NCA13.RES.0066.01	13 Tamora Close Coffs Harbour New South Wales 2450	Residential	NCA13	41	42	75	49	44	37	35	45	65	-	-	-	4	6	-	-																				
NCA13.RES.0067.01	3 Tamora Close Coffs Harbour New South Wales 2450	Residential	NCA13	41	41	75	49	44	37	35	45	65	-	-	-	4	6	-	-																				
NCA13.RES.0068.01	11 Roselands Drive Coffs Harbour New South Wales 2450	Residential	NCA13	41	41	75	49	44	37	35	45	65	-	-	-	4	6	-	-																				
NCA13.RES.0069.01	6 Tamora Close Coffs Harbour New South Wales 2450	Residential	NCA13	42	41	75	49	44	37	35	45	65	-	-	-	5	7	-	-																				
NCA13.RES.0070.01	21 Roselands Drive Coffs Harbour New South Wales 2450	Residential	NCA13	40	40	75	49	44	37	35	45	65	-	-	-	3	5	-	-																				
NCA13.RES.0071.01	8 William Sharp Drive Coffs Harbour New South Wales 2450	Residential	NCA13	40	40	75	49	44	37	35	45	65	-	-	-	3	5	-	-																				
NCA13.RES.0072.01	5 Rosina Close Coffs Harbour New South Wales 2450	Residential	NCA13	41	40	75	49	44	37	35	45	65	-	-	-	4	6	-	-																				
NCA13.RES.0073.01	19 Roselands Drive Coffs Harbour New South Wales 2450	Residential	NCA13	39	40	75	49	44	37	35	45	65	-	-	-	2	4	-	-																				
NCA13.RES.0074.01	12 Tamora Close Coffs Harbour New South Wales 2450	Residential	NCA13	41	41	75	49	44	37	35	45	65	-	-	-	4	6	-	-																				
NCA13.RES.0075.01	1 William Sharp Drive Coffs Harbour New South Wales 2450	Residential	NCA13	43	42	75	49	44	37	35	45	65	-	-	-	6	8	-	-																				
NCA13.RES.0076.01	24 Tamora Close Coffs Harbour New South Wales 2450	Residential	NCA13	42	42	75	49	44	37	35	45	65	-	-	-	5	7	-	-																				
NCA13.RES.0077.01	18 Tamora Close Coffs Harbour New South Wales 2450	Residential	NCA13	42	42	75	49	44	37	35	45	65	-	-	-	5	7	-	-																				
NCA13.RES.0078.01	4 Tiffany Close Coffs Harbour New South Wales 2450	Residential	NCA13	44	42	75	49	44	37	35	45	65	-	-	-	7	9	-	-																				
NCA13.RES.0079.01	5a Tamora Close Coffs Harbour New South Wales 2450	Residential	NCA13	41	41	75	49	44	37	35	45	65	-	-	-	4	6	-	-																				
NCA13.RES.0080.01	5 Tamora Close Coffs Harbour New South Wales 2450	Residential	NCA13	41	41	75	49	44	37	35	45	65	-	-	-	4	6	-	-																				
NCA13.RES.0081.01	2a Tiffany Close Coffs Harbour New South Wales 2450	Residential	NCA13	43	41	75	49	44	37	35	45	65	-	-	-	6	8	-	-																				
NCA13.RES.0082.01	2 Tiffany Close Coffs Harbour New South Wales 2450	Residential	NCA13	42	41	75	49	44	37	35	45	65	-	-	-	5	7	-	-																				
NCA13.RES.0083.01	24 Roselands Drive Coffs Harbour New South Wales 2450	Residential	NCA13	43	40	75	49	44	37	35	45	65	-	-	-	6	8	-	-																				
NCA13.RES.0084.01	21 Safrano Place Coffs Harbour New South Wales 2450	Residential	NCA13	42	41	75	49	44	37	35	45	65	-	-	-	5	7	-	-																				
NCA13.RES.0085.01	4a Safrano Place Coffs Harbour New South Wales 2450	Residential	NCA13	41	40	75	49	44	37	35	45	65	-	-	-	4	6	-	-																				
NCA13.RES.0086.01	6 Safrano Place Coffs Harbour New South Wales 2450	Residential	NCA13	38	38	75	49	44	37	35	45	65	-	-	-	1	3	-	-																				
NCA13.RES.0087.01	2 Safrano Place Coffs Harbour New South Wales 2450	Residential	NCA13	45	44	75	49	44	37	35	45	65	-	-	1	8	10	-	-																				
NCA13.RES.0088.01	23 Safrano Place Coffs Harbour New South Wales 2450	Residential	NCA13	40	40	75	49	44	37	35	45	65	-	-	-	3	5	-	-																				
NCA13.RES.0089.01	4 Safrano Place Coffs Harbour New South Wales 2450	Residential	NCA13	43	42	75	49	44	37	35	45	65	-	-	-	6	8	-	-																				
NCA13.RES.0090.01	6 William Sharp Drive Coffs Harbour New South Wales 2450	Residential	NCA13	38	39	75	49	44	37	35	45	65	-	-	-	1	3	-	-																				

Receiver ID	Address	Receiver type	Study area	Predicted construction noise level		Construction Noise Management Levels, dBLAeq 15minute						Exceedances, dB						Triggers for additional mitigation																						Sleep disturbance screening criterion	Sleep disturbance >65 max
						Standard Hours		Outside of Standard Hours				Standard Hours		Outside of Standard Hours				All Hours	Standard Hours				Outside of Standard Hours																	
																			Daytime				Daytime				Evening				Night									
				LAeq	LAmax	Highly noise affected	Noise affected (RBL+10 dB)	Noise affected (RBL+5dB)			Sleep Disturbance (Screening RBL+15[2])	65 max	Highly noise affected	Noise affected (>RBL+10 dB)	Noise affected (RBL + 5dB)			Sleep Disturbance (Screening RBL+15[2])	65 max	Highly noise affected >75 dBA	Noticeable =NML	Clearly audible >NML+10	Moderately intrusive <=NML+20	Highly intrusive >NML+20	Noticeable >NML	Clearly audible >NML+15	Moderately intrusive <=NML+25	Highly intrusive >NML+25	Noticeable >NML	Clearly audible >NML+15	Moderately intrusive <=NML+25	Highly intrusive >NML+25	Noticeable >NML	Clearly audible >NML+15	Moderately intrusive <=NML+25	Highly intrusive >NML+25		
						Day[3]	Day[3]	Day[4]	Evening[5]	Night[6]			Day[3]	Day[3]	Day[4]	Evening[5]	Night[6]																							
NCA13.RES.0091.01	20 William Sharp Drive Coffs Harbour New South Wales 2450	Residential	NCA13	46	45	75	49	44	37	35	45	65	-	-	2	9	11	-	-																				
NCA13.RES.0092.01	6 Bakers Close Coffs Harbour New South Wales 2450	Residential	NCA13	46	45	75	49	44	37	35	45	65	-	-	2	9	11	-	-																				
NCA13.RES.0093.01	20 Tamora Close Coffs Harbour New South Wales 2450	Residential	NCA13	44	43	75	49	44	37	35	45	65	-	-	-	7	9	-	-																				
NCA13.RES.0094.01	13 Safrano Place Coffs Harbour New South Wales 2450	Residential	NCA13	45	43	75	49	44	37	35	45	65	-	-	1	8	10	-	-																				
NCA13.RES.0095.01	26 Roselands Drive Coffs Harbour New South Wales 2450	Residential	NCA13	43	40	75	49	44	37	35	45	65	-	-	-	6	8	-	-																				
NCA13.RES.0096.01	22 Roselands Drive Coffs Harbour New South Wales 2450	Residential	NCA13	41	40	75	49	44	37	35	45	65	-	-	-	4	6	-	-																				
NCA13.RES.0097.01	11 Safrano Place Coffs Harbour New South Wales 2450	Residential	NCA13	45	44	75	49	44	37	35	45	65	-	-	1	8	10	-	-																				
NCA13.RES.0098.01	40 Roselands Drive Coffs Harbour New South Wales 2450	Residential	NCA13	42	40	75	49	44	37	35	45	65	-	-	-	5	7	-	-																				
NCA13.RES.0099.01	18 William Sharp Drive Coffs Harbour New South Wales 2450	Residential	NCA13	46	45	75	49	44	37	35	45	65	-	-	2	9	11	-	-																				
NCA13.RES.0100.01	3 Safrano Place Coffs Harbour New South Wales 2450	Residential	NCA13	47	45	75	49	44	37	35	45	65	-	-	3	10	12	-	-																				
NCA13.RES.0101.01	1 Safrano Place Coffs Harbour New South Wales 2450	Residential	NCA13	47	45	75	49	44	37	35	45	65	-	-	3	10	12	-	-																				
NCA13.RES.0102.01	22 Tamora Close Coffs Harbour New South Wales 2450	Residential	NCA13	43	43	75	49	44	37	35	45	65	-	-	-	6	8	-	-																				
NCA13.RES.0103.01	7 Rosalee Close Coffs Harbour New South Wales 2450	Residential	NCA13	42	41	75	49	44	37	35	45	65	-	-	-	5	7	-	-																				
NCA13.RES.0104.01	9 William Sharp Drive Coffs Harbour New South Wales 2450	Residential	NCA13	45	44	75	49	44	37	35	45	65	-	-	1	8	10	-	-																				
NCA13.RES.0105.01	6 Rosalee Close Coffs Harbour New South Wales 2450	Residential	NCA13	43	42	75	49	44	37	35	45	65	-	-	-	6	8	-	-																				
NCA13.RES.0106.01	2 Cardinal Close Coffs Harbour New South Wales 2450	Residential	NCA13	45	43	75	49	44	37	35	45	65	-	-	1	8	10	-	-																				
NCA13.RES.0107.01	4 Leander Close Coffs Harbour New South Wales 2450	Residential	NCA13	41	41	75	49	44	37	35	45	65	-	-	-	4	6	-	-																				
NCA13.RES.0108.01	1 Cardinal Close Coffs Harbour New South Wales 2450	Residential	NCA13	44	42	75	49	44	37	35	45	65	-	-	-	7	9	-	-																				
NCA13.RES.0109.01	5 Tiffany Close Coffs Harbour New South Wales 2450	Residential	NCA13	43	42	75	49	44	37	35	45	65	-	-	-	6	8	-	-																				
NCA13.RES.0110.01	3 Cardinal Close Coffs Harbour New South Wales 2450	Residential	NCA13	44	42	75	49	44	37	35	45	65	-	-	-	7	9	-	-																				
NCA13.RES.0111.01	7 Cardinal Close Coffs Harbour New South Wales 2450	Residential	NCA13	44	42	75	49	44	37	35	45	65	-	-	-	7	9	-	-																				
NCA13.RES.0112.01	5 Cardinal Close Coffs Harbour New South Wales 2450	Residential	NCA13	44	42	75	49	44	37	35	45	65	-	-	-	7	9	-	-																				
NCA13.RES.0113.01	36 Roselands Drive Coffs Harbour New South Wales 2450	Residential	NCA13	41	40	75	49	44	37	35	45	65	-	-	-	4	6	-	-																				
NCA13.RES.0114.01	14 William Sharp Drive Coffs Harbour New South Wales 2450	Residential	NCA13	46	44	75	49	44	37	35	45	65	-	-	2	9	11	-	-																				
NCA13.RES.0115.01	17 William Sharp Drive Coffs Harbour New South Wales 2450	Residential	NCA13	45	44	75	49	44	37	35	45	65	-	-	1	8	10	-	-																				
NCA13.RES.0116.01	3a Rosalee Close Coffs Harbour New South Wales 2450	Residential	NCA13	42	41	75	49	44	37	35	45	65	-	-	-	5	7	-	-																				
NCA13.RES.0117.01	16 Roselands Drive Coffs Harbour New South Wales 2450	Residential	NCA13	40	40	75	49	44	37	35	45	65	-	-	-	3	5	-	-																				
NCA13.RES.0118.01	11 William Sharp Drive Coffs Harbour New South Wales 2450	Residential	NCA13	45	43	75	49	44	37	35	45	65	-	-	1	8	10	-	-																				
NCA13.RES.0119.01	7 William Sharp Drive Coffs Harbour New South Wales 2450	Residential	NCA13	45	43	75	49	44	37	35	45	65	-	-	1	8	10	-	-																				
NCA13.RES.0120.01	11 William Sharp Drive Coffs Harbour New South Wales 2450	Residential	NCA13	45	43	75	49	44	37	35	45	65	-	-	1	8	10	-	-																				
NCA13.RES.0121.01	16 William Sharp Drive Coffs Harbour New South Wales 2450	Residential	NCA13	46	44	75	49	44	37	35	45	65	-	-	2	9	11	-	-																				
NCA13.RES.0123.01	11 William Sharp Drive Coffs Harbour New South Wales 2450	Residential	NCA13	44	43	75	49	44	37	35	45	65	-	-	-	7	9	-	-																				
NCA13.RES.0124.01	6 Cardinal Close Coffs Harbour New South Wales 2450	Residential	NCA13	44	42	75	49	44	37	35	45	65	-	-	-	7	9	-	-																				
NCA13.RES.0125.01	4 Cardinal Close Coffs Harbour New South Wales 2450	Residential	NCA13	44	42	75	49	44	37	35	45	65	-	-	-	7	9	-	-																				
NCA13.RES.0126.01	12 William Sharp Drive Coffs Harbour New South Wales 2450	Residential	NCA13	44	42	75	49	44	37	35	45	65	-	-	-	7	9	-	-																				
NCA13.RES.0127.01	10 William Sharp Drive Coffs Harbour New South Wales 2450	Residential	NCA13	42	41	75	49	44	37	35	45	65	-	-	-	5	7	-	-																				
NCA13.RES.0128.01	4 Rosalee Close Coffs Harbour New South Wales 2450	Residential	NCA13	43	42	75	49	44	37	35	45	65	-	-	-	6	8	-	-																				
NCA13.RES.0129.01	20 Roselands Drive Coffs Harbour New South Wales 2450	Residential	NCA13	40	40	75	49	44	37	35	45	65	-	-	-	3	5	-	-																				
NCA13.RES.0130.01	4 William Sharp Drive Coffs Harbour New South Wales 2450	Residential	NCA13	39	40	75	49	44	37	35	45	65	-	-	-	2	4	-	-																				
NCA13.RES.0131.01	2 Rosalee Close Coffs Harbour New South Wales 2450	Residential	NCA13	42	42	75	49	44	37	35	45	65	-	-	-	5	7	-	-																				
NCA13.RES.0132.01	18 Roselands Drive Coffs Harbour New South Wales 2450	Residential	NCA13	40	40	75	49	44	37	35	45	65	-	-	-	3	5	-	-																				
NCA13.RES.0133.01	8 Leander Close Coffs Harbour New South Wales 2450	Residential	NCA13	42	41	75	49	44	37	35	45	65	-	-	-	5	7	-	-																				
NCA14.RES.0001.01	3 Callicoma Drive Coffs Harbour New South Wales 2450	Residential	NCA14	40	40	75	45	40	35	35	45	65	-	-	-	5	5	-	-																				
NCA14.RES.0002.01	14 Mcentyre Street Coffs Harbour New South Wales 2450	Residential	NCA14	39	40	75	45	40	35	35	45	65	-	-	-	4	4	-	-																				
NCA14.RES.0003.01	11 Callicoma Drive Coffs Harbour New South Wales 2450	Residential	NCA14	40	40	75	45	40	35	35	45	65	-	-	-	5	5	-	-																				
NCA14.RES.0004.01	84 Roselands Drive Coffs Harbour New South Wales 2450	Residential	NCA14	39	40	75	45	40	35	35	45	65	-	-	-	4	4	-	-																				
NCA14.RES.0005.01	2 Callicoma Drive Coffs Harbour New South Wales 2450	Residential	NCA14	40	40	75	45	40	35	35	45	65	-	-	-	5	5	-	-																				
NCA14.RES.0006.01	4 Callicoma Drive Coffs Harbour New South Wales 2450	Residential	NCA14	40	40	75	45	40	35	35	45	65	-	-	-	5	5	-	-																				
NCA14.RES.0007.01	16 Mcentyre Street Coffs Harbour New South Wales 2450	Residential	NCA14	39	40	75	45	40	35	35	45	65	-	-	-	4	4	-	-																				
NCA14.RES.0008.01	8 Callicoma Drive Coffs Harbour New South Wales 2450	Residential	NCA14	40	39	75	45	40	35	35	45	65	-	-	-	5	5	-	-																				
NCA14.RES.0009.01	6 Callicoma Drive Coffs Harbour New South Wales 2450	Residential	NCA14	40	39	75	45	40	35	35	45	65	-	-	-	5	5	-	-																				
NCA14.RES.0010.01	68 Roselands Drive Coffs Harbour New South Wales 2450	Residential	NCA14	40	38	75	45	40	35	35	45	65	-	-	-	5	5	-	-																				
NCA14.RES.0011.01	13 Gillon Street Coffs Harbour New South Wales 2450	Residential	NCA14	40	40	75	45	40	35	35	45	65	-	-	-	5	5	-	-																				
NCA14.RES.0012.01	10 Mcentyre Street Coffs Harbour New South Wales 2450	Residential	NCA14	38	38	75	45	40	35	35	45	65	-	-	-	3	3	-	-																				
NCA14.RES.0013.01	12 Mcentyre Street Coffs Harbour New South Wales 2450	Residential	NCA14	38	39	75	45	40	35	35	45	65	-	-	-	3	3	-	-																				
NCA14.RES.0014.01	82 Roselands Drive Coffs Harbour New South Wales 2450	Residential	NCA14	40	40	75	45	40	35	35	45	65	-	-	-	5	5	-	-																				
NCA14.RES.0015.01	203 Shephards Lane Coffs Harbour New South Wales 2450	Residential	NCA14	43	42	75	45	40	35	35	45	65	-	-	3	8	8	-	-																				
NCA14.RES.0016.01	207 Shephards Lane Coffs Harbour New South Wales 2450	Residential	NCA14	43	42	75	45	40	35	35	45	65	-	-	3	8	8	-	-																				
NCA14.RES.0017.01	88 Roselands Drive Coffs Harbour New South Wales 2450	Residential	NCA14	39	39	75	45	40	35	35	45	65	-	-	-	4	4	-	-																				
NCA14.RES.0018.01	99 Roselands Drive Coffs Harbour New South Wales 2450	Residential	NCA14	41	40	75	45	40	35	35	45	65	-	-	1	6	6	-	-																				
NCA14.RES.0019.01	13 Callicoma Drive Coffs Harbour New South Wales 2450	Residential	NCA14	40	40	75	45	40	35	35	45	65	-	-	-	5	5	-	-																				
NCA14.RES.0020.01	8 Gillon Street Coffs Harbour New South Wales 2450	Residential	NCA14	42	41	75	45	40	35	35	45	65	-	-	2	7	7	-	-																				
NCA14.RES.0021.01	9 Gillon Street Coffs Harbour New South Wales 2450	Residential	NCA14	40	40	75	45	40	35	35	45	65	-	-	-	5	5	-	-																				
NCA14.RES.0022.01	9 Callicoma Drive Coffs Harbour New South Wales 2450	Residential	NCA14	40	40	75	45	40	35	35	45	65	-	-	-	5	5	-	-																				
NCA14.RES.0023.01	7 Callicoma Drive Coffs Harbour New South Wales 2450	Residential	NCA14	40	40	75	45	40	35	35	45	65	-	-	-	5	5	-	-																				
NCA14.RES.0024.01	5 Callicoma Drive Coffs Harbour New South Wales 2450	Residential	NCA14	40	40	75	45	40	35	35	45	65	-	-	-	5	5	-	-																				
NCA14.RES.0025.01	99a Spagnolos Road Coffs Harbour New South Wales 2450	Residential	NCA14	37	39	75	45	40	35	35	45	65	-	-	-	2	2	-	-																				
NCA14.RES.0027.01	18 Mcentyre Street Coffs Harbour New South Wales 2450	Residential	NCA14	39	40	75	45	40	35	35	45	65	-	-	-	4	4	-	-																				
NCA14.RES.0028.01	209 Shephards Lane Coffs Harbour New South Wales 2450	Residential	NCA14	44	43	75	45	40	35	35	45	65	-	-	4	9	9	-	-																				
NCA14.RES.0029.01	70 Roselands Drive Coffs Harbour New South Wales 2450	Residential	NCA14	40	39	75	45	40	35	35	45	65	-	-	-	5	5	-	-																				
NCA14.RES.0030.01	205 Shephards Lane Coffs Harbour New South Wales 2450	Residential	NCA14	43	42	75	45	40	35	35	45	65	-	-	3	8	8	-	-																				
NCA14.RES.0031.01	99a Spagnolos Road Coffs Harbour New South Wales 2450	Residential	NCA14	35	36	75	45	40	35	35	45	65	-	-	-	-	-	-	-																				
NCA14.RES.0032.01	22 Mcentyre Street Coffs Harbour New South Wales 2450	Residential	NCA14	40	40	75	45	40	35	35	45	65	-	-	-	5	5	-	-																				
NCA14.RES.0033.01	18 Gillon Street Coffs Harbour New South Wales 2450	Residential	NCA14	41	41	75	45	40	35	35	45	65	-	-	1	6	6	-	-																				
NCA14.RES.0034.01	10 Gillon Street Coffs Harbour New South Wales 2450	Residential	NCA14	42	41	75	45	40	35	35	45	65	-	-	2	7	7	-	-																				
NCA14.RES.0035.01	20 Mcentyre Street Coffs Harbour New South Wales 2450	Residential	NCA14	40	40	75	45	40	35	35	45	65	-	-	-	5	5	-	-																				
NCA14.RES.0036.01	201 Shephards Lane Coffs Harbour New South Wales 2450	Residential	NCA14	43	42	75	45	40	35	35	45	65	-	-	3	8	8	-	-																				
NCA14.RES.0037.01	24 Mcentyre Street Coffs Harbour New South Wales 2450	Residential	NCA14	41	40	75	45	40	35	35	45	65	-	-	1	6	6	-	-																				
NCA14.RES.0038.01	12 Gillon Street Coffs Harbour New South Wales 2450	Residential	NCA14	42	41	75	45	40	35	35	45	65	-	-	2	7	7	-	-																				
NCA14.RES.0039.01	16 Gillon Street Coffs Harbour New South Wales 2450	Residential	NCA14	41	41	75	45	40	35	35	45	65	-	-	1	6	6	-	-																				
NCA14.RES.0040.01	189 Shephards Lane Coffs Harbour New South Wales 2450	Residential	NCA14	42	41	75	45	40	35	35	45	65	-	-	2	7	7	-	-																				
NCA14.RES.0041.01	199 Shephards Lane Coffs Harbour New South Wales 2450	Residential	NCA14	43	42	75	45	40	35	35	45	65	-	-	3	8	8	-	-																				
NCA14.RES.0042.01	14 Gillon Street Coffs Harbour New South Wales 2450	Residential	NCA14	42	41	75	45	40	35	35	45	65	-	-	2	7	7	-	-																				
NCA14.RES.0043.01	17 Gillon Street Coffs Harbour New South Wales 2450	Residential	NCA14	39	40	75	45	40	35	35	45	65	-	-	-	4	4	-	-																				
NCA14.RES.0044.01	66a Roselands Drive Coffs Harbour New South Wales 2450	Residential	NCA14	40	38	75	45	40	35	35	45	65	-	-	-	5	5	-	-																				
NCA14.RES.0045.01	64 Roselands Drive Coffs Harbour New South Wales 2450	Residential	NCA14	39	38	75	45	40	35	35	45	65	-	-	-	4	4	-	-																				
NCA14.RES.0046.01	85 Spagnolos Road Coffs Harbour New South Wales 2450	Residential	NCA14	40	39	75	45	40	35	35	45	65	-	-	-	5	5	-	-																				
NCA14.RES.0047.01	1 Callicoma Drive Coffs Harbour New South Wales 2450	Residential	NCA14	40	40	75	45	40	35	35	45	65	-	-	-	5	5	-	-																				
NCA14.RES.0048.01	68a Roselands Drive Coffs Harbour New South Wales 2450	Residential	NCA14	40	39	75	45	40	35	35	45	65	-	-	-	5	5	-	-																				
NCA14.RES.0049.01	66 Roselands Drive Coffs Harbour New South Wales 2450	Residential	NCA14	40	38	75	45	40	35	35	45	65	-	-	-	5	5	-	-																				
NCA14.RES.0050.01	19 Gillon Street Coffs Harbour New South Wales 2450	Residential	NCA14	39	40	75	45	40	35	35	45	65	-	-	-	4	4	-	-																				
NCA14.RES.0051.01	18 Carrall Close Coffs Harbour New South Wales 2450	Residential	NCA14	40	38	75	45	40	35	35	45	65	-	-	-	5	5	-	-																				
NCA14.RES.0052.01	60 Roselands Drive Coffs Harbour New South Wales 2450	Residential	NCA14	40	39	75	45	40	35	35	45	65	-	-	-	5	5	-	-																				
NCA14.RES.0053.01	15 Gillon Street Coffs Harbour New South Wales 2450	Residential	NCA14	39	40	75	45	40	35	35	45	65	-	-	-	4	4	-	-																				
NCA14.RES.0054.01	20 Carrall Close Coffs Harbour New South Wales 2450	Residential	NCA14	40	38	75	45	40	35	35	45	65	-	-	-	5	5	-	-																				
NCA14.RES.0055.01	75 Roselands Drive Coffs Harbour New South Wales 2450	Residential	NCA14	39	37	75	45	40	35	35	45	65	-	-	-	4	4	-	-																				
NCA14.RES.0056.01	85 Spagnolos Road Coffs Harbour New South Wales 2450	Residential	NCA14	37	39	75	45	40	35	35	45	65	-	-	-	2	2	-	-																				
NCA14.RES.0057.01	62 Roselands Drive Coffs Harbour New South Wales 2450	Residential	NCA14	40	38	75	45	40	35	35	45	65	-	-	-	5	5	-	-																				
NCA14.RES.0058.01	11 Gillon Street Coffs Harbour New South Wales 2450	Residential	NCA14	40	40	75	45	40	35	35	45	65	-	-	-	5	5	-	-																				
NCA14.RES.0059.01	74 Roselands Drive Coffs Harbour New South Wales 2450	Residential	NCA14	41	39	75	45	40	35	35	45	65	-	-	1	6	6	-	-																				
NCA14.RES.0060.01	9 Blue Wren Close Coffs Harbour New South Wales 2450	Residential	NCA14	40	39	75	45	40	35	35	45	65	-	-	-	5	5	-	-																				
NCA14.RES.0061.01	7 Blue Wren Close Coffs Harbour New South Wales 2450	Residential	NCA14	40	39	75	45	40	35	35	45	65	-	-	-	5	5	-	-																				
NCA14.RES.0063.01	4 Barnet Street Coffs Harbour New South Wales 2450	Residential	NCA14	41	39	75	45	40	35	35	45	65	-	-	1	6	6	-	-																				
NCA14.RES.0064.01	99a Spagnolos Road Coffs Harbour New South Wales 2450	Residential	NCA14	36	38	75	45	40	35	35	45	65	-	-	-	1	1	-	-																				
NCA14.RES.0065.01	73b Roselands Drive Coffs Harbour New South Wales 2450	Residential	NCA14	39	37	75	45	40	35	35	45	65	-	-	-	4	4	-	-																				
NCA14.RES.0066.01	81 Roselands Drive Coffs Harbour New South Wales 2450	Residential	NCA14	39	38	75	45	40	35	35	45	65	-	-	-	4	4	-	-																				
NCA14.RES.0067.01	77-77a Spagnolos Road Coffs Harbour New South Wales 2450	Residential	NCA14	40	39	75	45	40	35	35	45	65	-	-	-	5	5	-	-																				
NCA14.RES.0068.01	90a Roselands Drive Coffs Harbour New South Wales 2450	Residential	NCA14	40	40	75	45	40	35	35	45	65	-	-	-	5	5	-	-																				
NCA14.RES.0069.01	5 Blue Wren Close Coffs Harbour New South Wales 2450	Residential	NCA14	40	40	75	45	40	35	35	45	65	-	-	-	5	5	-	-																				
NCA14.RES.0070.01	4 Blue Wren Close Coffs Harbour New South Wales 2450	Residential	NCA14	41	40	75	45	40	35	35	45	65	-	-	1	6	6	-	-																				
NCA14.RES.0071.01	3 Blue Wren Close Coffs Harbour New South Wales 2450	Residential	NCA14	40	40	75	45	40	35	35	45	65	-	-	-	5	5	-	-																				
NCA14.RES.0072.01	6 Blue Wren Close Coffs Harbour New South Wales 2450	Residential	NCA14	41	39	75	45	40	35	35	45	65	-	-	1	6	6	-	-																				
NCA14.RES.0073.01	4 Carrall Close Coffs Harbour New South Wales 2450	Residential	NCA14	40	39	75	45	40	35	35	45	65	-	-	-	5	5	-	-																				
NCA14.RES.0074.01	1 Blue Wren Close Coffs Harbour New South Wales 2450	Residential	NCA14	40	40	75	45	40	35	35	45	65	-	-	-	5	5	-	-																				

Receiver ID	Address	Receiver type	Study area	Predicted construction noise level		Construction Noise Management Levels, dBLAeq 15minute						65 max	Exceedances, dB						65 max	Triggers for additional mitigation																				Sleep disturbance screening criterion	Sleep disturbance >65 max
				LAeq	LAmax	Standard Hours		Outside of Standard Hours			Sleep Disturbance (Screening RBL+15[2])		Standard Hours		Outside of Standard Hours			Sleep Disturbance (Screening RBL+15[2])		All Hours	Standard Hours				Outside of Standard Hours															
						Highly noise affected	Noise affected (RBL+10 dB)	Noise affected (RBL+5dB)					Highly noise affected	Noise affected (>RBL+10 dB)	Noise affected (RBL + 5dB)						Daytime				Daytime			Evening			Night								
						Day[3]	Day[3]	Day[4]	Evening[5]	Night[6]			Day[3]	Day[3]	Day[4]	Evening[5]	Night[6]			Highly noise affected >75 dBA	Noticeable >NML	Clearly audible >NML+10	Moderately intrusive <=NML+20	Highly intrusive >NML+20	Noticeable >NML	Clearly audible >NML+15	Moderately intrusive <=NML+25	Highly intrusive >NML+25	Noticeable >NML	Clearly audible >NML+15	Moderately intrusive <=NML+25	Highly intrusive >NML+25	Noticeable >NML	Clearly audible >NML+15	Moderately intrusive <=NML+25	Highly intrusive >NML+25		
NCA14.RES.0075.01	8 Carrall Close Coffs Harbour New South Wales 2450	Residential	NCA14	40	39	75	45	40	35	35	45	65	-	-	-	5	5	-	-																			
NCA14.RES.0076.01	2 Carrall Close Coffs Harbour New South Wales 2450	Residential	NCA14	41	39	75	45	40	35	35	45	65	-	-	1	6	6	-	-																			
NCA14.RES.0077.01	12 Carrall Close Coffs Harbour New South Wales 2450	Residential	NCA14	40	39	75	45	40	35	35	45	65	-	-	-	5	5	-	-																			
NCA14.RES.0078.01	2 Blue Wren Close Coffs Harbour New South Wales 2450	Residential	NCA14	41	40	75	45	40	35	35	45	65	-	-	1	6	6	-	-																			
NCA14.RES.0080.01	16 Carrall Close Coffs Harbour New South Wales 2450	Residential	NCA14	40	38	75	45	40	35	35	45	65	-	-	-	5	5	-	-																			
NCA14.RES.0082.01	72 Roselands Drive Coffs Harbour New South Wales 2450	Residential	NCA14	40	39	75	45	40	35	35	45	65	-	-	-	5	5	-	-																			
NCA14.RES.0083.01	14 Carrall Close Coffs Harbour New South Wales 2450	Residential	NCA14	40	38	75	45	40	35	35	45	65	-	-	-	5	5	-	-																			
NCA14.RES.0084.01	221 Shephards Lane Coffs Harbour New South Wales 2450	Residential	NCA14	41	41	75	45	40	35	35	45	65	-	-	1	6	6	-	-																			
NCA14.RES.0085.01	99a Spagnolos Road Coffs Harbour New South Wales 2450	Residential	NCA14	36	37	75	45	40	35	35	45	65	-	-	-	1	1	-	-																			
NCA14.RES.0086.01	10 Carrall Close Coffs Harbour New South Wales 2450	Residential	NCA14	40	39	75	45	40	35	35	45	65	-	-	-	5	5	-	-																			
NCA14.RES.0087.01	30 Mcentyre Street Coffs Harbour New South Wales 2450	Residential	NCA14	39	40	75	45	40	35	35	45	65	-	-	-	4	4	-	-																			
NCA14.RES.0088.01	79 Roselands Drive Coffs Harbour New South Wales 2450	Residential	NCA14	39	37	75	45	40	35	35	45	65	-	-	-	4	4	-	-																			
NCA14.RES.0091.01	26a Mcentyre Street Coffs Harbour New South Wales 2450	Residential	NCA14	41	41	75	45	40	35	35	45	65	-	-	1	6	6	-	-																			
NCA14.RES.0092.01	11a Blue Wren Close Coffs Harbour New South Wales 2450	Residential	NCA14	40	38	75	45	40	35	35	45	65	-	-	-	5	5	-	-																			
NCA14.RES.0093.01	4 Mcentyre Street Coffs Harbour New South Wales 2450	Residential	NCA14	39	37	75	45	40	35	35	45	65	-	-	-	4	4	-	-																			
NCA14.RES.0095.01	7 Gillon Street Coffs Harbour New South Wales 2450	Residential	NCA14	40	40	75	45	40	35	35	45	65	-	-	-	5	5	-	-																			
NCA14.RES.0096.01	80a Roselands Drive Coffs Harbour New South Wales 2450	Residential	NCA14	40	40	75	45	40	35	35	45	65	-	-	-	5	5	-	-																			
NCA14.RES.0096.02	80a Roselands Drive Coffs Harbour New South Wales 2450	Residential	NCA14	40	40	75	45	40	35	35	45	65	-	-	-	5	5	-	-																			
NCA14.RES.0097.01	86 Roselands Drive Coffs Harbour New South Wales 2450	Residential	NCA14	39	40	75	45	40	35	35	45	65	-	-	-	4	4	-	-																			
NCA14.RES.0098.01	99a Spagnolos Road Coffs Harbour New South Wales 2450	Residential	NCA14	36	37	75	45	40	35	35	45	65	-	-	-	1	1	-	-																			
NCA14.RES.0099.01	83 Roselands Drive Coffs Harbour New South Wales 2450	Residential	NCA14	41	40	75	45	40	35	35	45	65	-	-	1	6	6	-	-																			
NCA14.RES.0100.01	8 Mcentyre Street Coffs Harbour New South Wales 2450	Residential	NCA14	38	39	75	45	40	35	35	45	65	-	-	-	3	3	-	-																			
NCA14.RES.0102.01	6 Mcentyre Street Coffs Harbour New South Wales 2450	Residential	NCA14	38	38	75	45	40	35	35	45	65	-	-	-	3	3	-	-																			
NCA14.RES.0103.01	85 Roselands Drive Coffs Harbour New South Wales 2450	Residential	NCA14	40	40	75	45	40	35	35	45	65	-	-	-	5	5	-	-																			
NCA14.RES.0104.01	89 Roselands Drive Coffs Harbour New South Wales 2450	Residential	NCA14	40	40	75	45	40	35	35	45	65	-	-	-	5	5	-	-																			
NCA14.RES.0105.01	30 Mcentyre Street Coffs Harbour New South Wales 2450	Residential	NCA14	41	40	75	45	40	35	35	45	65	-	-	1	6	6	-	-																			
NCA14.RES.0106.01	28 Mcentyre Street Coffs Harbour New South Wales 2450	Residential	NCA14	41	41	75	45	40	35	35	45	65	-	-	1	6	6	-	-																			
NCA14.RES.0107.01	77-77a Spagnolos Road Coffs Harbour New South Wales 2450	Residential	NCA14	40	39	75	45	40	35	35	45	65	-	-	-	5	5	-	-																			
NCA14.RES.0108.01	99a Spagnolos Road Coffs Harbour New South Wales 2450	Residential	NCA14	37	40	75	45	40	35	35	45	65	-	-	-	2	2	-	-																			
NCA14.RES.0109.01	6 Carrall Close Coffs Harbour New South Wales 2450	Residential	NCA14	40	39	75	45	40	35	35	45	65	-	-	-	5	5	-	-																			
NCA14.RES.0110.01	111 Spagnolos Road Coffs Harbour New South Wales 2450	Residential	NCA14	40	41	75	45	40	35	35	45	65	-	-	-	5	5	-	-																			
NCA14.RES.0112.01	77 Roselands Drive Coffs Harbour New South Wales 2450	Residential	NCA14	39	37	75	45	40	35	35	45	65	-	-	-	4	4	-	-																			
NCA14.RES.0113.01	87 Roselands Drive Coffs Harbour New South Wales 2450	Residential	NCA14	40	40	75	45	40	35	35	45	65	-	-	-	5	5	-	-																			
NCA14.RES.0114.01	51 Spagnolos Road Coffs Harbour New South Wales 2450	Residential	NCA14	39	38	75	45	40	35	35	45	65	-	-	-	4	4	-	-																			
NCA14.RES.0115.01	87 Roselands Drive Coffs Harbour New South Wales 2450	Residential	NCA14	38	39	75	45	40	35	35	45	65	-	-	-	3	3	-	-																			
NCA14.RES.0116.01	163c Shephards Lane Coffs Harbour New South Wales 2450	Residential	NCA14	41	40	75	45	40	35	35	45	65	-	-	1	6	6	-	-																			
NCA14.RES.0117.01	165 Shephards Lane Coffs Harbour New South Wales 2450	Residential	NCA14	39	39	75	45	40	35	35	45	65	-	-	-	4	4	-	-																			
NCA14.RES.0118.01	167 Shephards Lane Coffs Harbour New South Wales 2450	Residential	NCA14	43	43	75	45	40	35	35	45	65	-	-	3	8	8	-	-																			
NCA15.RES.0001.01	263b Shephards Lane Karangi New South Wales 2450	Residential	NCA15	41	39	75	45	40	35	35	45	65	-	-	1	6	6	-	-																			
NCA15.RES.0002.01	81 Spagnolos Road Coffs Harbour New South Wales 2450	Residential	NCA15	39	36	75	45	40	35	35	45	65	-	-	-	4	4	-	-																			
NCA15.RES.0004.01	263d Shephards Lane Karangi New South Wales 2450	Residential	NCA15	<35	<35	75	45	40	35	35	45	65	-	-	-	-	-	-	-																			
NCA15.RES.0005.01	266a Shephards Lane Coffs Harbour New South Wales 2450	Residential	NCA15	<35	35	75	45	40	35	35	45	65	-	-	-	-	-	-	-																			
NCA15.RES.0006.01	263e Shephards Lane Karangi New South Wales 2450	Residential	NCA15	40	38	75	45	40	35	35	45	65	-	-	-	5	5	-	-																			
NCA15.RES.0007.01	263a Shephards Lane Coffs Harbour New South Wales 2450	Residential	NCA15	36	<35	75	45	40	35	35	45	65	-	-	-	1	1	-	-																			
NCA15.RES.0008.01	Karangi New South Wales	Residential	NCA15	36	36	75	45	40	35	35	45	65	-	-	-	1	1	-	-																			
NCA15.RES.0009.01	81 Spagnolos Road Karangi New South Wales 2450	Residential	NCA15	<35	<35	75	45	40	35	35	45	65	-	-	-	-	-	-	-																			
NCA15.RES.0010.01	300 Shephards Lane Karangi New South Wales 2450	Residential	NCA15	47	47	75	45	40	35	35	45	65	-	2	7	12	12	2	-																			
NCA15.RES.0011.01	300 Shephards Lane Karangi New South Wales 2450	Residential	NCA15	37	37	75	45	40	35	35	45	65	-	-	-	2	2	-	-																			
NCA15.RES.0012.01	270 Shephards Lane Coffs Harbour New South Wales 2450	Residential	NCA15	45	46	75	45	40	35	35	45	65	-	-	5	10	10	1	-																			
NCA15.RES.0013.01	263d Shephards Lane Karangi New South Wales 2450	Residential	NCA15	38	37	75	45	40	35	35	45	65	-	-	-	3	3	-	-																			
NCA15.RES.0015.01	263c Shephards Lane Karangi New South Wales 2450	Residential	NCA15	44	43	75	45	40	35	35	45	65	-	-	4	9	9	-	-																			
NCA15.RES.0016.01	285 Shephards Lane Karangi New South Wales 2450	Residential	NCA15	43	42	75	45	40	35	35	45	65	-	-	3	8	8	-	-																			
NCA15.RES.0017.01	263c Shephards Lane Karangi New South Wales 2450	Residential	NCA15	42	41	75	45	40	35	35	45	65	-	-	2	7	7	-	-																			
NCA15.RES.0018.01	420b Coramba Road Coffs Harbour New South Wales 2450	Residential	NCA15	<35	<35	75	45	40	35	35	45	65	-	-	-	-	-	-	-																			
NCA16.RES.0001.01	13 Rigoni Crescent Coffs Harbour New South Wales 2450	Residential	NCA16	35	<35	75	45	40	35	35	45	65	-	-	-	-	-	-	-																			
NCA16.RES.0002.01	1a Walker Close Coffs Harbour New South Wales 2450	Residential	NCA16	35	<35	75	45	40	35	35	45	65	-	-	-	-	-	-	-																			
NCA16.RES.0003.01	30 Brennan Court Coffs Harbour New South Wales 2450	Residential	NCA16	49	52	75	45	40	35	35	45	65	-	4	9	14	14	7	-																			
NCA16.RES.0004.01	32 Rovere Street Coffs Harbour New South Wales 2450	Residential	NCA16	44	46	75	45	40	35	35	45	65	-	-	4	9	9	1	-																			
NCA16.RES.0005.01	4 Rigoni Crescent Coffs Harbour New South Wales 2450	Residential	NCA16	36	35	75	45	40	35	35	45	65	-	-	-	1	1	-	-																			
NCA16.RES.0006.01	15 Rigoni Crescent Coffs Harbour New South Wales 2450	Residential	NCA16	35	<35	75	45	40	35	35	45	65	-	-	-	-	-	-	-																			
NCA16.RES.0007.01	12 Rigoni Crescent Coffs Harbour New South Wales 2450	Residential	NCA16	<35	<35	75	45	40	35	35	45	65	-	-	-	-	-	-	-																			
NCA16.RES.0008.01	83 Pearce Drive Coffs Harbour New South Wales 2450	Residential	NCA16	35	35	75	45	40	35	35	45	65	-	-	-	-	-	-	-																			
NCA16.RES.0009.01	9 Rigoni Crescent Coffs Harbour New South Wales 2450	Residential	NCA16	<35	<35	75	45	40	35	35	45	65	-	-	-	-	-	-	-																			
NCA16.RES.0010.01	32 Rovere Street Coffs Harbour New South Wales 2450	Residential	NCA16	46	48	75	45	40	35	35	45	65	-	1	6	11	11	3	-																			
NCA16.RES.0011.01	5 Rigoni Crescent Coffs Harbour New South Wales 2450	Residential	NCA16	36	<35	75	45	40	35	35	45	65	-	-	-	1	1	-	-																			
NCA16.RES.0012.01	87 Pearce Drive Coffs Harbour New South Wales 2450	Residential	NCA16	<35	<35	75	45	40	35	35	45	65	-	-	-	-	-	-	-																			
NCA16.RES.0013.01	11 Rigoni Crescent Coffs Harbour New South Wales 2450	Residential	NCA16	35	<35	75	45	40	35	35	45	65	-	-	-	-	-	-	-																			
NCA16.RES.0014.01	137 Pearce Drive Coffs Harbour New South Wales 2450	Residential	NCA16	35	<35	75	45	40	35	35	45	65	-	-	-	-	-	-	-																			
NCA16.RES.0015.01	135 Pearce Drive Coffs Harbour New South Wales 2450	Residential	NCA16	36	<35	75	45	40	35	35	45	65	-	-	-	1	1	-	-																			
NCA16.RES.0016.01	129 Pearce Drive Coffs Harbour New South Wales 2450	Residential	NCA16	35	<35	75	45	40	35	35	45	65	-	-	-	-	65	-	-																			
NCA16.RES.0018.01	25 Rigoni Crescent Coffs Harbour New South Wales 2450	Residential	NCA16	<35	<35	75	45	40	35	35	45	65	-	-	-	-	-	-	-																			
NCA16.RES.0019.01	126 Pearce Drive Coffs Harbour New South Wales 2450	Residential	NCA16	37	<35	75	45	40	35	35	45	65	-	-	-	2	2	-	-																			
NCA16.RES.0020.01	124 Pearce Drive Coffs Harbour New South Wales 2450	Residential	NCA16	37	<35	75	45	40	35	35	45	65	-	-	-	2	2	-	-																			
NCA16.RES.0021.01	1a Walker Close Coffs Harbour New South Wales 2450	Residential	NCA16	35	<35	75	45	40	35	35	45	65	-	-	-	-	-	-	-																			
NCA16.RES.0022.01	129c Mackays Road Coffs Harbour New South Wales 2450	Residential	NCA16	<35	<35	75	45	40	35	35	45	65	-	-	-	-	65	-	-																			
NCA16.RES.0023.01	129c Mackays Road Coffs Harbour New South Wales 2450	Residential	NCA16	<35	<35	75	45	40	35	35	45	65	-	-	-	-	-	-	-																			
NCA16.RES.0025.01	16 Rigoni Crescent Coffs Harbour New South Wales 2450	Residential	NCA16	<35	<35	75	45	40	35	35	45	65	-	-	-	-	-	-	-																			
NCA16.RES.0026.01	9 Brennan Court Coffs Harbour New South Wales 2450	Residential	NCA16	35	36	75	45	40	35	35	45	65	-	-	-	-	-	-	-																			
NCA16.RES.0027.01	20-20a Brennan Court Coffs Harbour New South Wales 2450	Residential	NCA16	37	39	75	45	40	35	35	45	65	-	-	-	2	2	-	-																			
NCA16.RES.0028.01	23 Brennan Court Coffs Harbour New South Wales 2450	Residential	NCA16	47	49	75	45	40	35	35	45	65	-	2	7	12	12	4	-																			
NCA16.RES.0029.01	75 Coriedale Drive Coffs Harbour New South Wales 2450	Residential	NCA16	39	42	75	45	40	35	35	45	65	-	-	-	4	4	-	-																			
NCA16.RES.0030.01	23 Brennan Court Coffs Harbour New South Wales 2450	Residential	NCA16	49	50	75	45	40	35	35	45	65	-	4	9	14	14	5	-																			
NCA16.RES.0031.01	174 Shephards Lane Coffs Harbour New South Wales 2450	Residential	NCA16	42	43	75	45	40	35	35	45	65	-	-	2	7	7	-	-																			
NCA16.RES.0032.01	20-20a Brennan Court Coffs Harbour New South Wales 2450	Residential	NCA16	39	40	75	45	40	35	35	45	65	-	-	-	4	4	-	-																			
NCA16.RES.0033.01	1 Mussared Close Coffs Harbour New South Wales 2450	Residential	NCA16	35	<35	75	45	40	35	35	45	65	-	-	-	-	-	-	-																			
NCA16.RES.0034.01	6 Brennan Court Coffs Harbour New South Wales 2450	Residential	NCA16	<35	<35	75	45	40	35	35	45	65	-	-	-	-	-	-	-																			
NCA16.RES.0035.01	133 Pearce Drive Coffs Harbour New South Wales 2450	Residential	NCA16	36	<35	75	45	40	35	35	45	65	-	-	-	1	1	-	-																			
NCA16.RES.0036.01	127 Pearce Drive Coffs Harbour New South Wales 2450	Residential	NCA16	35	<35	75	45	40	35	35	45	65	-	-	-	-	-	-	-																			
NCA16.RES.0037.01	22 Brennan Court Coffs Harbour New South Wales 2450	Residential	NCA16	37	37	75	45	40	35	35	45	65	-	-	-	2	2	-	-																			
NCA16.RES.0038.01	23 Brennan Court Coffs Harbour New South Wales 2450	Residential	NCA16	49	49	75	45	40	35	35	45	65	-	4	9	14	14	4	-																			
NCA16.RES.0039.01	21 Brennan Court Coffs Harbour New South Wales 2450	Residential	NCA16	45	47	75	45	40	35	35	45	65	-	-	5	10	10	2	-																			
NCA16.RES.0040.01	15 Rigoni Crescent Coffs Harbour New South Wales 2450	Residential	NCA16	<35	<35	75	45	40	35	35	45	65	-	-	-	-	-	-	-																			
NCA16.RES.0041.01	3 Ewings Close Coffs Harbour New South Wales 2450	Residential	NCA16	<35	<35	75	45	40	35	35	45	65	-	-	-	-	-	-	-																			
NCA16.RES.0042.01	65 Coriedale Drive Coffs Harbour New South Wales 2450	Residential	NCA16	42	44	75	45	40	35	35	45	65	-	-	2	7	7	-	-																			
NCA16.RES.0043.01	77 Coriedale Drive Coffs Harbour New South Wales 2450	Residential	NCA16	38	42	75	45	40	35	35	45	65	-	-	-	3	3	-	-																			
NCA16.RES.0044.01	13 Brennan Court Coffs Harbour New South Wales 2450	Residential	NCA16	37	39	75	45	40	35	35	45	65	-	-	-	2	2	-	-																			
NCA16.RES.0045.01	11 Brennan Court Coffs Harbour New South Wales 2450	Residential	NCA16	36	37	75	45	40	35	35	45	65	-	-	-	1	1	-	-																			
NCA16.RES.0046.01	23 Brennan Court Coffs Harbour New South Wales 2450	Residential	NCA16	51	50	75	45	40	35	35	45	65	-	6	11	16	16	5	-																			
NCA16.RES.0047.01	176 Shephards Lane Coffs Harbour New South Wales 2450	Residential	NCA16	45	44	75	45	40	35	35	45	65	-	-	5	10	10	-	-																			
NCA16.RES.0048.01	32 Rovere Street Coffs Harbour New South Wales 2450	Residential	NCA16	47	49	75	45	40	35	35	45	65	-	2	7	12	12	4	-																			
NCA16.RES.0049.01	28 Brennan Court Coffs Harbour New South Wales 2450	Residential	NCA16	43	43	75	45	40	35	35	45	65	-	-	3	8	8	-	-																			
NCA16.RES.0050.01	32 Rovere Street Coffs Harbour New South Wales 2450	Residential	NCA16	45	48	75	45	40	35	35	45	65	-	-	5	10	10	3	-																			
NCA16.RES.0051.01	15 Brennan Court Coffs Harbour New South Wales 2450	Residential	NCA16	39	42	75	45	40	35	35	45	65	-	-	4	4	4	-	-																			
NCA16.RES.0052.01	3 Brennan Court Coffs Harbour New South Wales 2450	Residential	NCA16	35	<35	75	45	40	35	35	45	65	-	-	-	-	-	-	-																			
NCA16.RES.0053.01	2 Brennan Court Coffs Harbour New South Wales 2450	Residential	NCA16	35	<35	75	45	40	35	35	45	65	-	-	-	-	-	-	-																			
NCA16.RES.0054.01	8 Ewings Close Coffs Harbour New South Wales 2450	Residential	NCA16	<35	<35	75	45	40	35	35	45	65	-	-	-	-	-	-	-																			
NCA16.RES.0055.01	67 Coriedale Drive Coffs Harbour New South Wales 2450	Residential	NCA16	42	42	75	45	40	35	35	45	65	-	-	2	7	7	-	-																			
NCA16.RES.0056.01	70 Coriedale Drive Coffs Harbour New South Wales 2450	Residential	NCA16	37	40	75	45	40	35	35	45	65	-	-	-	2	2	-	-																			
NCA16.RES.0057.01	93 Pearce Drive Coffs Harbour New South Wales 2450	Residential	NCA16	<35	<35	75	45	40	35	35	45	65	-	-	-	-	-	-	-																			
NCA16.RES.0058.01	1 Rigoni Crescent Coffs Harbour New South Wales 2450	Residential	NCA16	<35	<35	75	45	40	35	35	45	65	-	-	-	-	-	-	-																			
NCA16.RES.0059.01	4 Ewings Close Coffs Harbour New South Wales 2450	Residential	NCA16	<35	<35	75	45	40	35	35	45	65	-	-	-	-	-	-	-																			
NCA16.RES.0060.01	7 Walker Close Coffs Harbour New South Wales 2450	Residential	NCA16	36	<35	75	45	40	35	35	45	65	-	-	-	1	1	-	-																			
NCA16.RES.0061.01	4 Brennan Court Coffs Harbour New South Wales 2450	Residential	NCA16	<35	<35	75	45	40	35	35	45	65	-	-	-	-	-	-	-																			
NCA16.RES.0062.01	85 Coriedale Drive Coffs Harbour New South Wales 2450	Residential	NCA16	44	44	75	45	40	35	35	45	65	-	-	4	9	9	-	-																			

Receiver ID	Address	Receiver type	Study area	Predicted construction noise level		Construction Noise Management Levels, dBLAeq 15minute						65 max	Exceedances, dB						65 max	Triggers for additional mitigation																				Sleep disturbance screening criterion	Sleep disturbance >65 max
						Standard Hours		Outside of Standard Hours					Standard Hours		Outside of Standard Hours					All Hours	Standard Hours				Outside of Standard Hours															
																				Daytime				Daytime			Evening				Night									
				LAeq	LAmax	Highly noise affected	Noise affected (RBL+10 dB)	Noise affected (RBL+5dB)			Sleep Disturbance (Screening RBL+15[2])		Highly noise affected	Noise affected (>RBL+10 dB)	Noise affected (RBL + 5dB)			Sleep Disturbance (Screening RBL+15[2])		Highly noise affected >75 dBA	Noticeable =NML	Clearly audible <NML+10	Moderately intrusive <=NML+20	Highly intrusive >NML+20	Noticeable <NML	Clearly audible <NML+15	Moderately intrusive <NML+25	Highly intrusive >NML+25	Noticeable <NML	Clearly audible <NML+15	Moderately intrusive <=NML+25	Highly intrusive >NML+25	Noticeable <NML	Clearly audible <NML+15	Moderately intrusive <=NML+25	Highly intrusive >NML+25		
						Day[3]	Day[3]	Day[4]	Evening[5]	Night[6]			Day[3]	Day[3]	Day[4]	Evening[5]	Night[6]																							
NCA16.RES.0063.01	11 Mussared Close Coffs Harbour New South Wales 2450	Residential	NCA16	35	<35	75	45	40	35	35	45	65	-	-	-	-	-	-	-																			
NCA16.RES.0064.01	12a Hull Close Coffs Harbour New South Wales 2450	Residential	NCA16	38	38	75	45	40	35	35	45	65	-	-	-	3	3	-	-																			
NCA16.RES.0065.01	10a Brennan Court Coffs Harbour New South Wales 2450	Residential	NCA16	<35	<35	75	45	40	35	35	45	65	-	-	-	-	-	-	-																			
NCA16.RES.0066.01	131 Pearce Drive Coffs Harbour New South Wales 2450	Residential	NCA16	36	<35	75	45	40	35	35	45	65	-	-	-	1	1	-	-																			
NCA16.RES.0067.01	76 Coriedale Drive Coffs Harbour New South Wales 2450	Residential	NCA16	41	43	75	45	40	35	35	45	65	-	-	1	6	6	-	-																			
NCA16.RES.0068.01	79 Pearce Drive Coffs Harbour New South Wales 2450	Residential	NCA16	41	40	75	45	40	35	35	45	65	-	-	1	6	6	-	-																			
NCA16.RES.0069.01	78 Coriedale Drive Coffs Harbour New South Wales 2450	Residential	NCA16	42	44	75	45	40	35	35	45	65	-	-	2	7	7	-	-																			
NCA16.RES.0070.01	79 Coriedale Drive Coffs Harbour New South Wales 2450	Residential	NCA16	38	42	75	45	40	35	35	45	65	-	-	-	3	3	-	-																			
NCA16.RES.0071.01	74 Coriedale Drive Coffs Harbour New South Wales 2450	Residential	NCA16	40	43	75	45	40	35	35	45	65	-	-	-	5	5	-	-																			
NCA16.RES.0072.01	12b Walker Close Coffs Harbour New South Wales 2450	Residential	NCA16	35	<35	75	45	40	35	35	45	65	-	-	-	-	-	-	-																			
NCA16.RES.0073.01	13 Mussared Close Coffs Harbour New South Wales 2450	Residential	NCA16	<35	<35	75	45	40	35	35	45	65	-	-	-	-	-	-	-																			
NCA16.RES.0074.01	19 Brennan Court Coffs Harbour New South Wales 2450	Residential	NCA16	43	46	75	45	40	35	35	45	65	-	-	3	8	8	1	-																			
NCA16.RES.0076.01	84 Coriedale Drive Coffs Harbour New South Wales 2450	Residential	NCA16	44	44	75	45	40	35	35	45	65	-	-	4	9	9	-	-																			
NCA16.RES.0077.01	5 Brennan Court Coffs Harbour New South Wales 2450	Residential	NCA16	35	<35	75	45	40	35	35	45	65	-	-	-	-	-	-	-																			
NCA16.RES.0078.01	180 Shephards Lane Coffs Harbour New South Wales 2450	Residential	NCA16	46	45	75	45	40	35	35	45	65	-	1	6	11	11	-	-																			
NCA16.RES.0079.01	81 Coriedale Drive Coffs Harbour New South Wales 2450	Residential	NCA16	40	43	75	45	40	35	35	45	65	-	-	-	5	5	-	-																			
NCA16.RES.0080.01	178 Shephards Lane Coffs Harbour New South Wales 2450	Residential	NCA16	45	44	75	45	40	35	35	45	65	-	-	5	10	10	-	-																			
NCA16.RES.0081.01	83 Coriedale Drive Coffs Harbour New South Wales 2450	Residential	NCA16	42	44	75	45	40	35	35	45	65	-	-	2	7	7	-	-																			
NCA16.RES.0082.01	209 Shephards Lane Coffs Harbour New South Wales 2450	Residential	NCA16	46	45	75	45	40	35	35	45	65	-	1	6	11	11	-	-																			
NCA16.RES.0083.01	17 Brennan Court Coffs Harbour New South Wales 2450	Residential	NCA16	41	44	75	45	40	35	35	45	65	-	-	1	6	6	-	-																			
NCA16.RES.0084.01	21 Rigoni Crescent Coffs Harbour New South Wales 2450	Residential	NCA16	<35	<35	75	45	40	35	35	45	65	-	-	-	-	-	-	-																			
NCA16.RES.0086.01	80 Coriedale Drive Coffs Harbour New South Wales 2450	Residential	NCA16	45	45	75	45	40	35	35	45	65	-	-	5	10	10	-	-																			
NCA16.RES.0087.01	5 Walker Close Coffs Harbour New South Wales 2450	Residential	NCA16	36	<35	75	45	40	35	35	45	65	-	-	-	1	1	-	-																			
NCA16.RES.0088.01	33 Rigoni Crescent Coffs Harbour New South Wales 2450	Residential	NCA16	<35	<35	75	45	40	35	35	45	65	-	-	-	-	-	-	-																			
NCA16.RES.0089.01	86 Coriedale Drive Coffs Harbour New South Wales 2450	Residential	NCA16	45	45	75	45	40	35	35	45	65	-	-	5	10	10	-	-																			
NCA16.RES.0090.01	31 Rigoni Crescent Coffs Harbour New South Wales 2450	Residential	NCA16	<35	<35	75	45	40	35	35	45	65	-	-	-	-	-	-	-																			
NCA16.RES.0091.01	27 Rigoni Crescent Coffs Harbour New South Wales 2450	Residential	NCA16	<35	<35	75	45	40	35	35	45	65	-	-	-	-	-	-	-																			
NCA16.RES.0092.01	29 Rigoni Crescent Coffs Harbour New South Wales 2450	Residential	NCA16	<35	<35	75	45	40	35	35	45	65	-	-	-	-	-	-	-																			
NCA16.RES.0093.01	6 Ewings Close Coffs Harbour New South Wales 2450	Residential	NCA16	<35	<35	75	45	40	35	35	45	65	-	-	-	-	-	-	-																			
NCA16.RES.0094.01	73 Coriedale Drive Coffs Harbour New South Wales 2450	Residential	NCA16	38	40	75	45	40	35	35	45	65	-	-	-	3	3	-	-																			
NCA16.RES.0096.01	7 Mussared Close Coffs Harbour New South Wales 2450	Residential	NCA16	35	<35	75	45	40	35	35	45	65	-	-	-	-	-	-	-																			
NCA16.RES.0097.01	91 Pearce Drive Coffs Harbour New South Wales 2450	Residential	NCA16	<35	<35	75	45	40	35	35	45	65	-	-	-	-	-	-	-																			
NCA16.RES.0098.01	85 Pearce Drive Coffs Harbour New South Wales 2450	Residential	NCA16	<35	<35	75	45	40	35	35	45	65	-	-	-	-	-	-	-																			
NCA16.RES.0099.01	89 Pearce Drive Coffs Harbour New South Wales 2450	Residential	NCA16	<35	<35	75	45	40	35	35	45	65	-	-	-	-	-	-	-																			
NCA16.RES.0100.01	17 Rigoni Crescent Coffs Harbour New South Wales 2450	Residential	NCA16	<35	<35	75	45	40	35	35	45	65	-	-	-	-	-	-	-																			
NCA16.RES.0101.01	19 Rigoni Crescent Coffs Harbour New South Wales 2450	Residential	NCA16	<35	<35	75	45	40	35	35	45	65	-	-	-	-	-	-	-																			
NCA16.RES.0104.01	3 Rigoni Crescent Coffs Harbour New South Wales 2450	Residential	NCA16	<35	<35	75	45	40	35	35	45	65	-	-	-	-	-	-	-																			
NCA16.RES.0105.01	81 Pearce Drive Coffs Harbour New South Wales 2450	Residential	NCA16	38	37	75	45	40	35	35	45	65	-	-	-	3	3	-	-																			
NCA16.RES.0106.01	12b Walker Close Coffs Harbour New South Wales 2450	Residential	NCA16	35	<35	75	45	40	35	35	45	65	-	-	-	-	-	-	-																			
NCA16.RES.0107.01	8 Walker Close Coffs Harbour New South Wales 2450	Residential	NCA16	<35	<35	75	45	40	35	35	45	65	-	-	-	-	-	-	-																			
NCA16.RES.0108.01	35 Rigoni Crescent Coffs Harbour New South Wales 2450	Residential	NCA16	36	<35	75	45	40	35	35	45	65	-	-	-	1	1	-	-																			
NCA16.RES.0109.01	10 Walker Close Coffs Harbour New South Wales 2450	Residential	NCA16	35	<35	75	45	40	35	35	45	65	-	-	-	-	-	-	-																			
NCA16.RES.0110.01	6 Walker Close Coffs Harbour New South Wales 2450	Residential	NCA16	35	<35	75	45	40	35	35	45	65	-	-	-	-	-	-	-																			
NCA16.RES.0111.01	15 Mussared Close Coffs Harbour New South Wales 2450	Residential	NCA16	<35	<35	75	45	40	35	35	45	65	-	-	-	-	-	-	-																			
NCA16.RES.0112.01	7 Mussared Close Coffs Harbour New South Wales 2450	Residential	NCA16	35	<35	75	45	40	35	35	45	65	-	-	-	-	-	-	-																			
NCA16.RES.0115.01	30 Brennan Court Coffs Harbour New South Wales 2450	Residential	NCA16	59	60	75	45	40	35	35	45	65	-	14	19	24	24	15	-																			
NCA16.RES.0116.01	4 Walker Close Coffs Harbour New South Wales 2450	Residential	NCA16	<35	<35	75	45	40	35	35	45	65	-	-	-	-	-	-	-																			
NCA16.RES.0117.01	14 Rigoni Crescent Coffs Harbour New South Wales 2450	Residential	NCA16	<35	<35	75	45	40	35	35	45	65	-	-	-	-	-	-	-																			
NCA16.RES.0118.01	20 Rigoni Crescent Coffs Harbour New South Wales 2450	Residential	NCA16	<35	<35	75	45	40	35	35	45	65	-	-	-	-	-	-	-																			
NCA16.RES.0122.01	16 Brennan Court Coffs Harbour New South Wales 2450	Residential	NCA16	<35	<35	75	45	40	35	35	45	65	-	-	-	-	-	-	-																			
NCA16.RES.0125.01	129f Mackays Road Coffs Harbour New South Wales 2450	Residential	NCA16	<35	<35	75	45	40	35	35	45	65	-	-	-	-	-	-	-																			
NCA16.RES.0126.01	10 Brennan Court Coffs Harbour New South Wales 2450	Residential	NCA16	<35	<35	75	45	40	35	35	45	65	-	-	-	-	-	-	-																			
NCA16.RES.0127.01	128 Pearce Drive Coffs Harbour New South Wales 2450	Residential	NCA16	36	<35	75	45	40	35	35	45	65	-	-	-	1	1	-	-																			
NCA16.RES.0128.01	7 Rigoni Crescent Coffs Harbour New South Wales 2450	Residential	NCA16	<35	<35	75	45	40	35	35	45	65	-	-	-	-	-	-	-																			
NCA16.RES.0129.01	8 Brennan Court Coffs Harbour New South Wales 2450	Residential	NCA16	<35	<35	75	45	40	35	35	45	65	-	-	-	-	-	-	-																			
NCA16.RES.0130.01	9 Walker Close Coffs Harbour New South Wales 2450	Residential	NCA16	36	<35	75	45	40	35	35	45	65	-	-	-	1	1	-	-																			
NCA16.RES.0131.01	3 Walker Close Coffs Harbour New South Wales 2450	Residential	NCA16	36	<35	75	45	40	35	35	45	65	-	-	-	1	1	-	-																			
NCA16.RES.0132.01	10 Rigoni Crescent Coffs Harbour New South Wales 2450	Residential	NCA16	35	<35	75	45	40	35	35	45	65	-	-	-	-	-	-	-																			
NCA16.RES.0133.01	5 Ewings Close Coffs Harbour New South Wales 2450	Residential	NCA16	<35	<35	75	45	40	35	35	45	65	-	-	-	-	-	-	-																			
NCA16.RES.0135.01	18 Rigoni Crescent Coffs Harbour New South Wales 2450	Residential	NCA16	<35	<35	75	45	40	35	35	45	65	-	-	-	-	-	-	-																			
NCA16.RES.0136.01	68 Coriedale Drive Coffs Harbour New South Wales 2450	Residential	NCA16	36	37	75	45	40	35	35	45	65	-	-	-	1	1	-	-																			
NCA16.RES.0138.01	6 Rigoni Crescent Coffs Harbour New South Wales 2450	Residential	NCA16	36	35	75	45	40	35	35	45	65	-	-	-	1	1	-	-																			
NCA16.RES.0139.01	8 Rigoni Crescent Coffs Harbour New South Wales 2450	Residential	NCA16	36	<35	75	45	40	35	35	45	65	-	-	-	1	1	-	-																			
NCA16.RES.0141.01	2 Rigoni Crescent Coffs Harbour New South Wales 2450	Residential	NCA16	<35	<35	75	45	40	35	35	45	65	-	-	-	-	-	-	-																			
NCA16.RES.0142.01	66 Coriedale Drive Coffs Harbour New South Wales 2450	Residential	NCA16	36	36	75	45	40	35	35	45	65	-	-	-	1	1	-	-																			
NCA16.RES.0143.01	3 Mussared Close Coffs Harbour New South Wales 2450	Residential	NCA16	35	<35	75	45	40	35	35	45	65	-	-	-	-	-	-	-																			
NCA16.RES.0144.01	132 Pearce Drive Coffs Harbour New South Wales 2450	Residential	NCA16	35	<35	75	45	40	35	35	45	65	-	-	-	-	-	-	-																			
NCA16.RES.0145.01	1 Mussared Close Coffs Harbour New South Wales 2450	Residential	NCA16	35	<35	75	45	40	35	35	45	65	-	-	-	-	-	-	-																			
NCA16.RES.0146.01	3 Mussared Close Coffs Harbour New South Wales 2450	Residential	NCA16	35	<35	75	45	40	35	35	45	65	-	-	-	-	-	-	-																			
NCA16.RES.0147.01	71 Coriedale Drive Coffs Harbour New South Wales 2450	Residential	NCA16	39	41	75	45	40	35	35	45	65	-	-	-	4	4	-	-																			
NCA16.RES.0148.01	7 Brennan Court Coffs Harbour New South Wales 2450	Residential	NCA16	35	35	75	45	40	35	35	45	65	-	-	-	-	-	-	-																			
NCA16.RES.0152.01	5 Cotswold Close Coffs Harbour New South Wales 2450	Residential	NCA16	38	39	75	45	40	35	35	45	65	-	-	-	3	3	-	-																			
NCA16.RES.0153.01	26 Brennan Court Coffs Harbour New South Wales 2450	Residential	NCA16	40	40	75	45	40	35	35	45	65	-	-	-	5	5	-	-																			
NCA16.RES.0154.01	14 Walker Close Coffs Harbour New South Wales 2450	Residential	NCA16	35	<35	75	45	40	35	35	45	65	-	-	-	-	-	-	-																			
NCA16.RES.0155.01	7 Ewings Close Coffs Harbour New South Wales 2450	Residential	NCA16	<35	<35	75	45	40	35	35	45	65	-	-	-	-	-	-	-																			
NCA16.RES.0157.01	72 Coriedale Drive Coffs Harbour New South Wales 2450	Residential	NCA16	38	41	75	45	40	35	35	45	65	-	-	-	3	3	-	-																			
NCA16.RES.0158.01	3 Cotswold Close Coffs Harbour New South Wales 2450	Residential	NCA16	38	40	75	45	40	35	35	45	65	-	-	-	3	3	-	-																			
NCA16.RES.0159.01	16 Walker Close Coffs Harbour New South Wales 2450	Residential	NCA16	35	<35	75	45	40	35	35	45	65	-	-	-	-	-	-	-																			
NCA16.RES.0160.01	30 Brennan Court Coffs Harbour New South Wales 2450	Residential	NCA16	46	47	75	45	40	35	35	45	65	-	1	6	11	11	2	-																			
NCA16.RES.0163.01	24 Brennan Court Coffs Harbour New South Wales 2450	Residential	NCA16	37	36	75	45	40	35	35	45	65	-	-	-	2	2	-	-																			
NCA16.RES.0165.01	129d Mackays Road Coffs Harbour New South Wales 2450	Residential	NCA16	<35	<35	75	45	40	35	35	45	65	-	-	-	-	-	-	-																			
NCA16.RES.0166.01	11 Walker Close Coffs Harbour New South Wales 2450	Residential	NCA16	36	<35	75	45	40	35	35	45	65	-	-	-	1	1	-	-																			
NCA16.RES.0167.01	41 Rigoni Crescent Coffs Harbour New South Wales 2450	Residential	NCA16	50	49	75	45	40	35	35	45	65	-	5	10	15	15	4	-																			
NCA16.RES.0168.01	Sunset Ridge Estate	Residential	NCA16	50	50	75	45	40	35	35	45	65	-	5	10	15	15	5	-																			
NCA16.RES.0169.01	Sunset Ridge Estate	Residential	NCA16	51	50	75	45	40	35	35	45	65	-	6	11	16	16	5	-																			
NCA16.RES.0170.01	Sunset Ridge Estate	Residential	NCA16	49	49	75	45	40	35	35	45	65	-	4	9	14	14	4	-																			
NCA16.RES.0171.01	Sunset Ridge Estate	Residential	NCA16	49	50	75	45	40	35	35	45	65	-	4	9	14	14	5	-																			
NCA16.RES.0172.01	Sunset Ridge Estate	Residential	NCA16	51	50	75	45	40	35	35	45	65	-	6	11	16	16	5	-																			
NCA16.RES.0173.01	Sunset Ridge Estate	Residential	NCA16	50	50	75	45	40	35	35	45	65	-	5	10	15	15	5	-																			
NCA16.RES.0174.01	Sunset Ridge Estate	Residential	NCA16	45	46	75	45	40	35	35	45	65	-	-	5	10	10	1	-																			
NCA16.RES.0175.01	Sunset Ridge Estate	Residential	NCA16	46	46	75	45	40	35	35	45	65	-	1	6	11	11	1	-																			
NCA16.RES.0176.01	Sunset Ridge Estate	Residential	NCA16	47	47	75	45	40	35	35	45	65	-	2	7	12	12	2	-																			
NCA16.RES.0177.01	Sunset Ridge Estate	Residential	NCA16	45	46	75	45	40	35	35	45	65	-	-	5	10	10	1	-																			
NCA16.RES.0178.01	Sunset Ridge Estate	Residential	NCA16	47	46	75	45	40	35	35	45	65	-	2	7	12	12	1	-																			
NCA16.RES.0179.01	Sunset Ridge Estate	Residential	NCA16	47	46	75	45	40	35	35	45	65	-	2	7	12	12	1	-																			
NCA16.RES.0180.01	Sunset Ridge Estate	Residential	NCA16	46	46	75	45	40	35	35	45	65	-	1	6	11	11	1	-																			
NCA16.RES.0181.01	Sunset Ridge Estate	Residential	NCA16	45	48	75	45	40	35	35	45	65	-	-	5	10	10	3	-																			
NCA16.RES.0182.01	Sunset Ridge Estate	Residential	NCA16	43	45	75	45	40	35	35	45	65	-	-	3	8	8	-	-																			
NCA16.RES.0183.01	Sunset Ridge Estate	Residential	NCA16	40	40	75	45	40	35	35	45	65	-	-	-	5	5	-	-																			
NCA16.RES.0184.01	Sunset Ridge Estate	Residential	NCA16	45	48	75	45	40	35	35	45	65	-	-	5	10	10	3	-																			
NCA16.RES.0185.01	Sunset Ridge Estate	Residential	NCA16	48	50	75	45	40	35	35	45	65	-	3	8	13	13	5	-																			
NCA16.RES.0186.01	Sunset Ridge Estate	Residential	NCA16	46	48	75	45	40	35	35	45	65	-	1	6	11	11	3	-																			
NCA16.RES.0187.01	Sunset Ridge Estate	Residential	NCA16	48	51	75	45	40	35	35	45	65	-	3	8	13	13	6	-																			
NCA16.RES.0188.01	Sunset Ridge Estate	Residential	NCA16	47	48	75	45	40	35	35	45	65	-	2	7	12	12	3	-																			
NCA16.RES.0189.01	Sunset Ridge Estate	Residential	NCA16	49	49	75	45	40	35	35	45	65	-	4	9	14	14	4	-																			
NCA16.RES.0190.01	Sunset Ridge Estate	Residential	NCA16	49	49	75	45	40	35	35	45	65	-	4	9	14	14	4	-																			
NCA16.RES.0191.01	Sunset Ridge Estate	Residential	NCA16	45	48	75	45	40	35	35	45	65	-	-	5	10	10	3	-																			
NCA16.RES.0192.01	Sunset Ridge Estate	Residential	NCA16	39	42	75	45	40	35	35	45	65	-	-	-	4	4	-	-																			
NCA16.RES.0193.01	Sunset Ridge Estate	Residential	NCA16	39	44	75	45	40	35	35	45	65	-	-	-	4	4	-	-																			
NCA16.RES.0194.01	Sunset Ridge Estate	Residential	NCA16	43	47	75	45	40	35	35	45	65	-	-	3	8	8	2	-																			
NCA16.RES.0195.01	Sunset Ridge Estate	Residential	NCA16	47	46	75	45	40	35	35	45	65	-	2	7	12	12	1	-																			
NCA16.RES.0196.01	Sunset Ridge Estate	Residential	NCA16	47	46	75	45	40	35	35	45	65	-	2	7	12	12	1	-																			
NCA16.RES.0197.01	Sunset Ridge Estate	Residential	NCA16	47	46	75	45	40	35	35	45	65	-	2	7	12	12	1	-																			
NCA16.RES.0198.01	Sunset Ridge Estate	Residential	NCA16	46	46	75	45	40	35	35	45	65	-	1	6	11	11	1	-																			

Receiver ID	Address	Receiver type	Study area	Predicted construction noise level		Construction Noise Management Levels, dBLAeq 15minute						65 max	Exceedances, dB						65 max	Triggers for additional mitigation																				Sleep disturbance screening criterion	Sleep disturbance >65 max
						Standard Hours		Outside of Standard Hours					Standard Hours		Outside of Standard Hours					All Hours	Standard Hours		Outside of Standard Hours																	
																					Daytime		Daytime			Evening			Night										
				LAeq	LAmax	Highly noise affected	Noise affected (RBL+10 dB)	Noise affected (RBL+5dB)			Sleep Disturbance (Screening RBL+15[2])		Highly noise affected	Noise affected (>RBL+10 dB)	Noise affected (RBL + 5dB)			Sleep Disturbance (Screening RBL+15[2])		Highly noise affected >75 dBA	Noticeable <NML	Clearly audible <NML+10	Moderately intrusive <=NML+20	Highly intrusive >NML+20	Noticeable <NML	Clearly audible <NML+15	Moderately intrusive <=NML+25	Highly intrusive >NML+25	Noticeable <NML	Clearly audible <NML+15	Moderately intrusive <=NML+25	Highly intrusive >NML+25	Noticeable <NML	Clearly audible <NML+15	Moderately intrusive <=NML+25	Highly intrusive >NML+25		
						Day[3]	Day[3]	Day[4]	Evening[5]	Night[6]			Day[3]	Day[3]	Day[4]	Evening[5]	Night[6]																						
NCA16.RES.0199.01	Sunset Ridge Estate	Residential	NCA16	45	45	75	45	40	35	35	45	65	-	-	5	10	10	-	-																				
NCA16.RES.0200.01	Sunset Ridge Estate	Residential	NCA16	45	44	75	45	40	35	35	45	65	-	-	5	10	10	-	-																				
NCA16.RES.0201.01	Sunset Ridge Estate	Residential	NCA16	46	46	75	45	40	35	35	45	65	-	1	6	11	11	1	-																				
NCA16.RES.0202.01	Sunset Ridge Estate	Residential	NCA16	47	46	75	45	40	35	35	45	65	-	2	7	12	12	1	-																				
NCA16.RES.0203.01	Sunset Ridge Estate	Residential	NCA16	47	46	75	45	40	35	35	45	65	-	2	7	12	12	1	-																				
NCA16.RES.0204.01	Sunset Ridge Estate	Residential	NCA16	47	46	75	45	40	35	35	45	65	-	2	7	12	12	1	-																				
NCA16.RES.0205.01	Sunset Ridge Estate	Residential	NCA16	47	46	75	45	40	35	35	45	65	-	2	7	12	12	1	-																				
NCA16.RES.0206.01	Sunset Ridge Estate	Residential	NCA16	46	45	75	45	40	35	35	45	65	-	1	6	11	11	-	-																				
NCA16.RES.0207.01	Sunset Ridge Estate	Residential	NCA16	47	46	75	45	40	35	35	45	65	-	2	7	12	12	1	-																				
NCA16.RES.0208.01	Sunset Ridge Estate	Residential	NCA16	47	46	75	45	40	35	35	45	65	-	2	7	12	12	1	-																				
NCA16.RES.0209.01	Sunset Ridge Estate	Residential	NCA16	48	48	75	45	40	35	35	45	65	-	3	8	13	13	3	-																				
NCA16.RES.0210.01	Sunset Ridge Estate	Residential	NCA16	50	49	75	45	40	35	35	45	65	-	5	10	15	15	4	-																				
NCA16.RES.0211.01	Sunset Ridge Estate	Residential	NCA16	50	49	75	45	40	35	35	45	65	-	5	10	15	15	4	-																				
NCA16.RES.0212.01	Sunset Ridge Estate	Residential	NCA16	49	49	75	45	40	35	35	45	65	-	4	9	14	14	4	-																				
NCA16.RES.0213.01	Sunset Ridge Estate	Residential	NCA16	48	48	75	45	40	35	35	45	65	-	3	8	13	13	3	-																				
NCA16.RES.0214.01	Sunset Ridge Estate	Residential	NCA16	49	48	75	45	40	35	35	45	65	-	4	9	14	14	3	-																				
NCA16.RES.0215.01	Sunset Ridge Estate	Residential	NCA16	48	47	75	45	40	35	35	45	65	-	3	8	13	13	2	-																				
NCA16.RES.0216.01	Sunset Ridge Estate	Residential	NCA16	43	43	75	45	40	35	35	45	65	-	-	3	8	8	-	-																				
NCA16.RES.0217.01	Sunset Ridge Estate	Residential	NCA16	46	45	75	45	40	35	35	45	65	-	1	6	11	11	-	-																				
NCA16.RES.0218.01	Sunset Ridge Estate	Residential	NCA16	44	43	75	45	40	35	35	45	65	-	-	4	9	9	-	-																				
NCA16.RES.0219.01	Sunset Ridge Estate	Residential	NCA16	44	43	75	45	40	35	35	45	65	-	-	4	9	9	-	-																				
NCA16.RES.0220.01	Sunset Ridge Estate	Residential	NCA16	47	46	75	45	40	35	35	45	65	-	2	7	12	12	1	-																				
NCA16.RES.0221.01	Sunset Ridge Estate	Residential	NCA16	47	46	75	45	40	35	35	45	65	-	2	7	12	12	1	-																				
NCA16.RES.0222.01	Sunset Ridge Estate	Residential	NCA16	48	47	75	45	40	35	35	45	65	-	3	8	13	13	2	-																				
NCA17.RES.0004.01	133a Mackays Road Coffs Harbour New South Wales 2450	Residential	NCA17	62	62	75	45	40	35	35	45	65	-	17	22	27	27	17	-																				
NCA17.RES.0006.01	266 Shephards Lane Coffs Harbour New South Wales 2450	Residential	NCA17	42	42	75	45	40	35	35	45	65	-	-	2	7	7	-	-																				
NCA17.RES.0007.01	260a Shephards Lane Coffs Harbour New South Wales 2450	Residential	NCA17	58	58	75	45	40	35	35	45	65	-	13	18	23	23	13	-																				
NCA18.COM.0098.01	95 Vera Dr, Coffs Harbour NSW 2450	Commercial	NCA18	45	44	-	70	70	-	-	-	-	-	-	-	-	-	-	-																				
NCA18.RES.0001.01	18 Sandra Close Coffs Harbour New South Wales 2450	Residential	NCA18	48	51	75	45	40	36	35	45	65	-	3	8	12	13	6	-																				
NCA18.RES.0002.01	34 Oneill Street Coffs Harbour New South Wales 2450	Residential	NCA18	44	46	75	45	40	36	35	45	65	-	-	4	8	9	1	-																				
NCA18.RES.0003.01	15 Oneill Street Coffs Harbour New South Wales 2450	Residential	NCA18	42	45	75	45	40	36	35	45	65	-	-	2	6	7	-	-																				
NCA18.RES.0004.01	16 Sandra Close Coffs Harbour New South Wales 2450	Residential	NCA18	48	50	75	45	40	36	35	45	65	-	3	8	12	13	5	-																				
NCA18.RES.0005.01	5 Jensen Close Coffs Harbour New South Wales 2450	Residential	NCA18	49	49	75	45	40	36	35	45	65	-	4	9	13	14	4	-																				
NCA18.RES.0006.01	6 Jensen Close Coffs Harbour New South Wales 2450	Residential	NCA18	44	46	75	45	40	36	35	45	65	-	-	4	8	9	1	-																				
NCA18.RES.0007.01	8 Jensen Close Coffs Harbour New South Wales 2450	Residential	NCA18	44	46	75	45	40	36	35	45	65	-	-	4	8	9	1	-																				
NCA18.RES.0008.01	25 Oneill Street Coffs Harbour New South Wales 2450	Residential	NCA18	49	49	75	45	40	36	35	45	65	-	4	9	13	14	4	-																				
NCA18.RES.0009.01	24 Oneill Street Coffs Harbour New South Wales 2450	Residential	NCA18	45	46	75	45	40	36	35	45	65	-	-	5	9	10	1	-																				
NCA18.RES.0010.01	19 Oneill Street Coffs Harbour New South Wales 2450	Residential	NCA18	43	45	75	45	40	36	35	45	65	-	-	3	7	8	-	-																				
NCA18.RES.0011.01	32 Oneill Street Coffs Harbour New South Wales 2450	Residential	NCA18	45	46	75	45	40	36	35	45	65	-	-	5	9	10	1	-																				
NCA18.RES.0012.01	17 Oneill Street Coffs Harbour New South Wales 2450	Residential	NCA18	44	45	75	45	40	36	35	45	65	-	-	4	8	9	-	-																				
NCA18.RES.0013.01	23 Oneill Street Coffs Harbour New South Wales 2450	Residential	NCA18	47	48	75	45	40	36	35	45	65	-	2	7	11	12	3	-																				
NCA18.RES.0014.01	22 Oneill Street Coffs Harbour New South Wales 2450	Residential	NCA18	47	47	75	45	40	36	35	45	65	-	2	7	11	12	2	-																				
NCA18.RES.0016.01	35 Sandra Close Coffs Harbour New South Wales 2450	Residential	NCA18	48	50	75	45	40	36	35	45	65	-	3	8	12	13	5	-																				
NCA18.RES.0017.01	27 Oneill Street Coffs Harbour New South Wales 2450	Residential	NCA18	46	46	75	45	40	36	35	45	65	-	-	3	7	8	1	-																				
NCA18.RES.0018.01	9 Jensen Close Coffs Harbour New South Wales 2450	Residential	NCA18	49	49	75	45	40	36	35	45	65	-	4	9	13	14	4	-																				
NCA18.RES.0019.01	8 Sandra Close Coffs Harbour New South Wales 2450	Residential	NCA18	48	48	75	45	40	36	35	45	65	-	3	8	12	13	3	-																				
NCA18.RES.0020.01	24 Sandra Close Coffs Harbour New South Wales 2450	Residential	NCA18	48	50	75	45	40	36	35	45	65	-	3	8	12	13	5	-																				
NCA18.RES.0021.01	10 Narani Close Coffs Harbour New South Wales 2450	Residential	NCA18	38	44	75	45	40	36	35	45	65	-	-	-	2	3	-	-																				
NCA18.RES.0023.01	29 Gatelys Road Coffs Harbour New South Wales 2450	Residential	NCA18	43	45	75	45	40	36	35	45	65	-	3	7	8	-	-																				
NCA18.RES.0024.01	2 Jensen Close Coffs Harbour New South Wales 2450	Residential	NCA18	45	46	75	45	40	36	35	45	65	-	-	5	9	10	1	-																				
NCA18.RES.00247.01	26 Hull Close Coffs Harbour New South Wales 2450	Residential	NCA18	<35	<35	75	45	40	36	35	45	65	-	-	-	-	-	-	-																				
NCA18.RES.00248.01	65 Vera Drive Coffs Harbour New South Wales 2450	Residential	NCA18	<35	<35	75	45	40	36	35	45	65	-	-	-	-	-	-	-																				
NCA18.RES.0025.01	11 Jensen Close Coffs Harbour New South Wales 2450	Residential	NCA18	49	49	75	45	40	36	35	45	65	-	4	9	13	14	4	-																				
NCA18.RES.0026.01	7 Jensen Close Coffs Harbour New South Wales 2450	Residential	NCA18	49	49	75	45	40	36	35	45	65	-	4	9	13	14	4	-																				
NCA18.RES.0027.01	21 Oneill Street Coffs Harbour New South Wales 2450	Residential	NCA18	45	47	75	45	40	36	35	45	65	-	-	5	9	10	2	-																				
NCA18.RES.0029.01	129a Mackays Road Coffs Harbour New South Wales 2450	Residential	NCA18	42	40	75	45	40	36	35	45	65	-	-	2	6	7	-	-																				
NCA18.RES.0030.01	29 Oneill Street Coffs Harbour New South Wales 2450	Residential	NCA18	42	44	75	45	40	36	35	45	65	-	-	2	6	7	-	-																				
NCA18.RES.0031.01	129a Mackays Road Coffs Harbour New South Wales 2450	Residential	NCA18	43	41	75	45	40	36	35	45	65	-	-	3	7	8	-	-																				
NCA18.RES.0032.01	13 Sandra Close Coffs Harbour New South Wales 2450	Residential	NCA18	48	48	75	45	40	36	35	45	65	-	3	8	12	13	3	-																				
NCA18.RES.0033.01	15 Sandra Close Coffs Harbour New South Wales 2450	Residential	NCA18	48	48	75	45	40	36	35	45	65	-	3	8	12	13	3	-																				
NCA18.RES.0034.01	10a Jensen Close Coffs Harbour New South Wales 2450	Residential	NCA18	41	44	75	45	40	36	35	45	65	-	-	1	5	6	-	-																				
NCA18.RES.0035.01	6 Sandra Close Coffs Harbour New South Wales 2450	Residential	NCA18	47	47	75	45	40	36	35	45	65	-	2	7	11	12	2	-																				
NCA18.RES.0037.01	19 Sandra Close Coffs Harbour New South Wales 2450	Residential	NCA18	48	49	75	45	40	36	35	45	65	-	3	8	12	13	4	-																				
NCA18.RES.0038.01	17 Sandra Close Coffs Harbour New South Wales 2450	Residential	NCA18	48	49	75	45	40	36	35	45	65	-	3	8	12	13	4	-																				
NCA18.RES.0039.01	10b Jensen Close Coffs Harbour New South Wales 2450	Residential	NCA18	43	45	75	45	40	36	35	45	65	-	-	3	7	8	-	-																				
NCA18.RES.0040.01	16 Sandra Close Coffs Harbour New South Wales 2450	Residential	NCA18	48	50	75	45	40	36	35	45	65	-	3	8	12	13	5	-																				
NCA18.RES.0041.01	8 Bicknell Drive Coffs Harbour New South Wales 2450	Residential	NCA18	42	44	75	45	40	36	35	45	65	-	-	2	6	7	-	-																				
NCA18.RES.0042.01	4 Bicknell Drive Coffs Harbour New South Wales 2450	Residential	NCA18	39	42	75	45	40	36	35	45	65	-	-	-	3	4	-	-																				
NCA18.RES.0043.01	6 Bicknell Drive Coffs Harbour New South Wales 2450	Residential	NCA18	40	42	75	45	40	36	35	45	65	-	-	-	4	5	-	-																				
NCA18.RES.0044.01	12 Jensen Close Coffs Harbour New South Wales 2450	Residential	NCA18	46	47	75	45	40	36	35	45	65	-	1	5	10	11	2	-																				
NCA18.RES.0045.01	74 Mackays Road Coffs Harbour New South Wales 2450	Residential	NCA18	40	44	75	45	40	36	35	45	65	-	-	-	4	5	-	-																				
NCA18.RES.0046.01	4 Jensen Close Coffs Harbour New South Wales 2450	Residential	NCA18	44	46	75	45	40	36	35	45	65	-	-	4	8	9	1	-																				
NCA18.RES.0047.01	36 Oneill Street Coffs Harbour New South Wales 2450	Residential	NCA18	43	45	75	45	40	36	35	45	65	-	-	3	7	8	-	-																				
NCA18.RES.0048.01	2 Sandra Close Coffs Harbour New South Wales 2450	Residential	NCA18	46	46	75	45	40	36	35	45	65	-	1	6	10	11	1	-																				
NCA18.RES.0049.01	31 Abel Tasman Drive Coffs Harbour New South Wales 2450	Residential	NCA18	45	48	75	45	40	36	35	45	65	-	-	5	9	10	3	-																				
NCA18.RES.0050.01	26 Oneill Street Coffs Harbour New South Wales 2450	Residential	NCA18	44	46	75	45	40	36	35	45	65	-	-	4	8	9	1	-																				
NCA18.RES.0052.01	9 Sandra Close Coffs Harbour New South Wales 2450	Residential	NCA18	44	45	75	45	40	36	35	45	65	-	-	4	8	9	-	-																				
NCA18.RES.0053.01	27 Oneill Street Coffs Harbour New South Wales 2450	Residential	NCA18	45	46	75	45	40	36	35	45	65	-	-	5	9	10	1	-																				
NCA18.RES.0054.01	91a Gatelys Road Coffs Harbour New South Wales 2450	Residential	NCA18	<35	<35	75	45	40	36	35	45	65	-	-	-	-	<35	-	-																				
NCA18.RES.0055.01	25 Abel Tasman Drive Coffs Harbour New South Wales 2450	Residential	NCA18	40	46	75	45	40	36	35	45	65	-	-	-	4	5	1	-																				
NCA18.RES.0056.01	21 Sandra Close Coffs Harbour New South Wales 2450	Residential	NCA18	48	50	75	45	40	36	35	45	65	-	3	8	12	13	5	-																				
NCA18.RES.0057.01	23 Sandra Close Coffs Harbour New South Wales 2450	Residential	NCA18	48	50	75	45	40	36	35	45	65	-	3	8	12	13	5	-																				
NCA18.RES.0058.01	32 Abel Tasman Drive Coffs Harbour New South Wales 2450	Residential	NCA18	44	48	75	45	40	36	35	45	65	-	-	4	8	9	3	-																				
NCA18.RES.0059.01	4 Sandra Close Coffs Harbour New South Wales 2450	Residential	NCA18	47	47	75	45	40	36	35	45	65	-	2	7	11	12	2	-																				
NCA18.RES.0060.01	27 Abel Tasman Drive Coffs Harbour New South Wales 2450	Residential	NCA18	41	47	75	45	40	36	35	45	65	-	-	1	5	6	2	-																				
NCA18.RES.0061.01	29 Abel Tasman Drive Coffs Harbour New South Wales 2450	Residential	NCA18	43	48	75	45	40	36	35	45	65	-	-	3	7	8	3	-																				
NCA18.RES.0062.01	17 Abel Tasman Drive Coffs Harbour New South Wales 2450	Residential	NCA18	36	40	75	45	40	36	35	45	65	-	-	-	-	1	-	-																				
NCA18.RES.0063.01	10 Sandra Close Coffs Harbour New South Wales 2450	Residential	NCA18	48	48	75	45	40	36	35	45	65	-	3	8	12	13	3	-																				
NCA18.RES.0064.01	1 Jensen Close Coffs Harbour New South Wales 2450	Residential	NCA18	49	49	75	45	40	36	35	45	65	-	4	9	13	14	4	-																				
NCA18.RES.0065.01	42 Apollo Drive Coffs Harbour New South Wales 2450	Residential	NCA18	35	40	75	45	40	36	35	45	65	-	-	-	-	-	-	-																				
NCA18.RES.0066.01	13 Abel Tasman Drive Coffs Harbour New South Wales 2450	Residential	NCA18	36	44	75	45	40	36	35	45	65	-	-	-	-	1	-	-																				
NCA18.RES.0068.01	36 Apollo Drive Coffs Harbour New South Wales 2450	Residential	NCA18	37	41	75	45	40	36	35	45	65	-	-	-	1	2	-	-																				
NCA18.RES.0069.01	38 Apollo Drive Coffs Harbour New South Wales 2450	Residential	NCA18	37	41	75	45	40	36	35	45	65	-	-	-	1	2	-	-																				
NCA18.RES.0070.01	33 Sandra Close Coffs Harbour New South Wales 2450	Residential	NCA18	48	50	75	45	40	36	35	45	65	-	3	8	12	13	5	-																				
NCA18.RES.0071.01	47 Apollo Drive Coffs Harbour New South Wales 2450	Residential	NCA18	37	42	75	45	40	36	35	45	65	-	-	-	1	2	-	-																				
NCA18.RES.0072.01	40 Apollo Drive Coffs Harbour New South Wales 2450	Residential	NCA18	37	42	75	45	40	36	35	45	65	-	-	-	1	2	-	-																				
NCA18.RES.0073.01	17 Abel Tasman Drive Coffs Harbour New South Wales 2450	Residential	NCA18	37	43	75	45	40	36	35	45	65	-	-	-	1	2	-	-																				
NCA18.RES.0075.01	131 Mackays Road Coffs Harbour New South Wales 2450	Residential	NCA18	44	46	75	45	40	36	35	45	65	-	-	4	8	9	1	-																				
NCA18.RES.0077.01	24 Abel Tasman Drive Coffs Harbour New South Wales 2450	Residential	NCA18	39	46	75	45	40	36	35	45	65	-	-	-	3	4	1	-																				
NCA18.RES.0078.01	22 Abel Tasman Drive Coffs Harbour New South Wales 2450	Residential	NCA18	40	46	75	45	40	36	35	45	65	-	-	-	4	5	1	-																				
NCA18.RES.0079.01	21a Oneill Street Coffs Harbour New South Wales 2450	Residential	NCA18	46	47	75	45	40	36	35	45	65	-	1	6	10	11	2	-																				
NCA18.RES.0080.01	15 Abel Tasman Drive Coffs Harbour New South Wales 2450	Residential	NCA18	37	44	75	45	40	36	35	45	65	-	-	-	1	2	-	-																				
NCA18.RES.0081.01	20 Abel Tasman Drive Coffs Harbour New South Wales 2450	Residential	NCA18	42	46	75	45	40	36	35	45	65	-	-	2	6	7	1	-																				
NCA18.RES.0082.01	18 Abel Tasman Drive Coffs Harbour New South Wales 2450	Residential	NCA18	39	45	75	45	40	36	35	45	65	-	-	-	3	4	-	-																				
NCA18.RES.0085.01	26 Abel Tasman Drive Coffs Harbour New South Wales 2450	Residential	NCA18	40	46	75	45	40	36	35	45	65	-	-	-	4	5	1	-																				
NCA18.RES.0087.01	11 Abel Tasman Drive Coffs Harbour New South Wales 2450	Residential	NCA18	<35	41	75	45	40	36	35	45	65	-	-	-	-	-	-	-																				
NCA18.RES.0088.01	21 Abel Tasman Drive Coffs Harbour New South Wales 2450	Residential	NCA18	37	42	75	45	40	36	35	45	65	-	-	-	1	2	-	-																				
NCA18.RES.0089.01	19a Abel Tasman Drive Coffs Harbour New South Wales 2450	Residential	NCA18	36	41	75	45	40	36	35	45	65	-	-	-	-	1	-	-																				
NCA18.RES.0091.01	23 Abel Tasman Drive Coffs Harbour New South Wales 2450	Residential	NCA18	38	44	75	45	40	36	35	45	65	-	-	-	2	3	-	-																				
NCA18.RES.0093.01	30 Abel Tasman Drive Coffs Harbour New South Wales 2450	Residential	NCA18	44	47	75	45	40	36	35	45	65	-	-	4	8	9	2	-																				
NCA18.RES.0094.01	28 Abel Tasman Drive Coffs Harbour New South Wales 2450	Residential	NCA18	41	47	75	45	40	36	35	45	65	-	-	1	5	6	2	-																				
NCA18.RES.0095.01	45 Apollo Drive Coffs Harbour New South Wales 2450	Residential	NCA18	40	46	75	45	40	36	35	45	65	-	-	-	4	5	1	-																				
NCA18.RES.0096.01	10d Jensen Close Coffs Harbour New South Wales 2450	Residential	NCA18	46	47	75	45	40	36	35	45	65	-	1	6	10	11	2	-																				
NCA18.RES.0097.01	72 Vera Drive Coffs Harbour New South Wales 2450	Residential	NCA18	44	44	75	45	40	36	35	45	65	-	-	4	8	9	-	-																				

Receiver ID	Address	Receiver type	Study area	Predicted construction noise level		Construction Noise Management Levels, dBLAeq 15minute						65 max	Exceedances, dB					Sleep Disturbance (Screening RBL+15[7])	65 max	Triggers for additional mitigation																		Sleep disturbance screening criterion	Sleep disturbance >65 max
				LAeq	LAmax	Standard Hours		Outside of Standard Hours			Sleep Disturbance (Screening RBL+15[7])		Standard Hours		Outside of Standard Hours					All Hours	Standard Hours					Outside of Standard Hours													
						Highly noise affected	Noise affected (RBL+10 dB)	Noise affected (RBL+5dB)					Highly noise affected	Noise affected (>RBL+10 dB)	Noise affected (RBL + 5dB)					Daytime				Daytime			Evening			Night								
						Day[3]	Day[3]	Day[4]	Evening[5]	Night[6]			Day[3]	Day[3]	Day[4]	Evening[5]	Night[6]			Highly noise affected >75 dBA	Noticeable =NML	Clearly audible <NML+10	Moderately intrusive <=NML+20	Highly intrusive >NML+20	Noticeable <NML	Clearly audible <NML+15	Moderately intrusive <=NML+25	Highly intrusive >NML+25	Noticeable <NML	Clearly audible <NML+15	Moderately intrusive <=NML+25	Highly intrusive >NML+25	Noticeable <NML	Clearly audible <NML+15	Moderately intrusive <=NML+25	Highly intrusive >NML+25		
NCA18.RES.0099.01	14 Jensen Close Coffs Harbour New South Wales 2450	Residential	NCA18	47	48	75	45	40	36	35	45	65	-	2	7	11	12	3	-																		
NCA18.RES.0100.01	15 Jensen Close Coffs Harbour New South Wales 2450	Residential	NCA18	48	49	75	45	40	36	35	45	65	-	3	8	12	13	4	-																		
NCA18.RES.0102.01	35 Apollo Drive Coffs Harbour New South Wales 2450	Residential	NCA18	36	43	75	45	40	36	35	45	65	-	-	-	-	1	-	-																		
NCA18.RES.0103.01	29 Sandra Close Coffs Harbour New South Wales 2450	Residential	NCA18	48	50	75	45	40	36	35	45	65	-	3	8	12	13	5	-																		
NCA18.RES.0105.01	26 Sandra Close Coffs Harbour New South Wales 2450	Residential	NCA18	48	50	75	45	40	36	35	45	65	-	3	8	12	13	5	-																		
NCA18.RES.0106.01	19 Abel Tasman Drive Coffs Harbour New South Wales 2450	Residential	NCA18	37	43	75	45	40	36	35	45	65	-	-	-	1	2	-	-																		
NCA18.RES.0108.01	87 Vera Drive Coffs Harbour New South Wales 2450	Residential	NCA18	43	42	75	45	40	36	35	45	65	-	-	3	7	8	-	-																		
NCA18.RES.0109.01	43 Apollo Drive Coffs Harbour New South Wales 2450	Residential	NCA18	39	44	75	45	40	36	35	45	65	-	-	-	3	4	-	-																		
NCA18.RES.0110.01	27 Sandra Close Coffs Harbour New South Wales 2450	Residential	NCA18	48	50	75	45	40	36	35	45	65	-	3	8	12	13	5	-																		
NCA18.RES.0113.01	85 Vera Drive Coffs Harbour New South Wales 2450	Residential	NCA18	43	42	75	45	40	36	35	45	65	-	-	3	7	8	-	-																		
NCA18.RES.0114.01	41 Apollo Drive Coffs Harbour New South Wales 2450	Residential	NCA18	36	39	75	45	40	36	35	45	65	-	-	-	-	1	-	-																		
NCA18.RES.0115.01	39 Apollo Drive Coffs Harbour New South Wales 2450	Residential	NCA18	<35	37	75	45	40	36	35	45	65	-	-	-	-	-	-	-																		
NCA18.RES.0116.01	81 Vera Drive Coffs Harbour New South Wales 2450	Residential	NCA18	43	42	75	45	40	36	35	45	65	-	-	3	7	8	-	-																		
NCA18.RES.0117.01	89 Vera Drive Coffs Harbour New South Wales 2450	Residential	NCA18	44	42	75	45	40	36	35	45	65	-	-	4	8	9	-	-																		
NCA18.RES.0118.01	83 Vera Drive Coffs Harbour New South Wales 2450	Residential	NCA18	43	42	75	45	40	36	35	45	65	-	-	3	7	8	-	-																		
NCA18.RES.0119.01	71 Vera Drive Coffs Harbour New South Wales 2450	Residential	NCA18	41	40	75	45	40	36	35	45	65	-	-	1	5	6	-	-																		
NCA18.RES.0120.01	37 Apollo Drive Coffs Harbour New South Wales 2450	Residential	NCA18	36	41	75	45	40	36	35	45	65	-	-	-	-	1	-	-																		
NCA18.RES.0121.01	93 Vera Drive Coffs Harbour New South Wales 2450	Residential	NCA18	45	44	75	45	40	36	35	45	65	-	-	5	9	10	-	-																		
NCA18.RES.0122.01	91 Vera Drive Coffs Harbour New South Wales 2450	Residential	NCA18	44	43	75	45	40	36	35	45	65	-	-	4	8	9	-	-																		
NCA18.RES.0123.01	22 Hull Close Coffs Harbour New South Wales 2450	Residential	NCA18	<35	35	75	45	40	36	35	45	65	-	-	-	-	-	-	-																		
NCA18.RES.0124.01	20 Hull Close Coffs Harbour New South Wales 2450	Residential	NCA18	<35	<35	75	45	40	36	35	45	65	-	-	-	-	-	-	-																		
NCA18.RES.0125.01	18 Hull Close Coffs Harbour New South Wales 2450	Residential	NCA18	<35	<35	75	45	40	36	35	45	65	-	-	-	-	-	-	-																		
NCA18.RES.0126.01	24 Hull Close Coffs Harbour New South Wales 2450	Residential	NCA18	<35	<35	75	45	40	36	35	45	65	-	-	-	-	-	-	-																		
NCA18.RES.0127.01	69 Mackays Road Coffs Harbour New South Wales 2450	Residential	NCA18	40	44	75	45	40	36	35	45	65	-	-	-	4	5	-	-																		
NCA18.RES.0128.01	33a Mackays Road Coffs Harbour New South Wales 2450	Residential	NCA18	<35	<35	75	45	40	36	35	45	65	-	-	-	-	-	-	-																		
NCA18.RES.0129.01	33a Mackays Road Coffs Harbour New South Wales 2450	Residential	NCA18	41	43	75	45	40	36	35	45	65	-	-	1	5	6	-	-																		
NCA18.RES.0130.01	133b Mackays Road Coffs Harbour New South Wales 2450	Residential	NCA18	45	44	75	45	40	36	35	45	65	-	-	5	9	10	-	-																		
NCA18.RES.0131.01	79a Vera Drive Coffs Harbour New South Wales 2450	Residential	NCA18	43	42	75	45	40	36	35	45	65	-	-	3	7	8	-	-																		
NCA18.RES.0133.01	77 Vera Drive Coffs Harbour New South Wales 2450	Residential	NCA18	43	42	75	45	40	36	35	45	65	-	-	3	7	8	-	-																		
NCA18.RES.0134.01	75 Vera Drive Coffs Harbour New South Wales 2450	Residential	NCA18	42	41	75	45	40	36	35	45	65	-	-	2	6	7	-	-																		
NCA18.RES.0135.01	33a Mackays Road Coffs Harbour New South Wales 2450	Residential	NCA18	36	38	75	45	40	36	35	45	65	-	-	-	-	1	-	-																		
NCA18.RES.0136.01	16 Hull Close Coffs Harbour New South Wales 2450	Residential	NCA18	<35	35	75	45	40	36	35	45	65	-	-	-	-	-	-	-																		
NCA18.RES.0137.01	135 Mackays Road Coffs Harbour New South Wales 2450	Residential	NCA18	52	51	75	45	40	36	35	45	65	-	7	12	16	17	6	-																		
NCA18.RES.0138.01	70a Vera Drive Coffs Harbour New South Wales 2450	Residential	NCA18	44	43	75	45	40	36	35	45	65	-	-	4	8	9	-	-																		
NCA18.RES.0139.01	3 Best Close Coffs Harbour New South Wales 2450	Residential	NCA18	40	43	75	45	40	36	35	45	65	-	-	-	4	5	-	-																		
NCA18.RES.0140.01	58 Gatelys Road Coffs Harbour New South Wales 2450	Residential	NCA18	50	52	75	45	40	36	35	45	65	-	5	10	14	15	7	-																		
NCA18.RES.0141.01	15 Lloyd Close Coffs Harbour New South Wales 2450	Residential	NCA18	44	43	75	45	40	36	35	45	65	-	-	4	8	9	-	-																		
NCA18.RES.0142.01	9 Perry Drive Coffs Harbour New South Wales 2450	Residential	NCA18	38	39	75	45	40	36	35	45	65	-	-	-	2	3	-	-																		
NCA18.RES.0143.01	2 Perry Drive Coffs Harbour New South Wales 2450	Residential	NCA18	41	42	75	45	40	36	35	45	65	-	-	1	5	6	-	-																		
NCA18.RES.0145.01	13 Perry Drive Coffs Harbour New South Wales 2450	Residential	NCA18	<35	<35	75	45	40	36	35	45	65	-	-	-	-	-	-	-																		
NCA18.RES.0146.01	33a Mackays Road Coffs Harbour New South Wales 2450	Residential	NCA18	39	43	75	45	40	36	35	45	65	-	-	-	3	4	-	-																		
NCA18.RES.0147.01	19 Lloyd Close Coffs Harbour New South Wales 2450	Residential	NCA18	45	43	75	45	40	36	35	45	65	-	-	5	9	10	-	-																		
NCA18.RES.0148.01	62 Mackays Road Coffs Harbour New South Wales 2450	Residential	NCA18	41	44	75	45	40	36	35	45	65	-	-	1	5	6	-	-																		
NCA18.RES.0149.01	35 Mackays Road Coffs Harbour New South Wales 2450	Residential	NCA18	43	46	75	45	40	36	35	45	65	-	-	3	7	8	1	-																		
NCA18.RES.0150.01	15 Perry Drive Coffs Harbour New South Wales 2450	Residential	NCA18	40	43	75	45	40	36	35	45	65	-	-	-	4	5	-	-																		
NCA18.RES.0151.01	33a Mackays Road Coffs Harbour New South Wales 2450	Residential	NCA18	41	43	75	45	40	36	35	45	65	-	-	1	5	6	-	-																		
NCA18.RES.0152.01	69 Mackays Road Coffs Harbour New South Wales 2450	Residential	NCA18	39	44	75	45	40	36	35	45	65	-	-	-	3	4	-	-																		
NCA18.RES.0153.01	17 Lloyd Close Coffs Harbour New South Wales 2450	Residential	NCA18	45	44	75	45	40	36	35	45	65	-	-	5	9	10	-	-																		
NCA18.RES.0154.01	133-133a Mackays Road Coffs Harbour New South Wales 2450	Residential	NCA18	43	43	75	45	40	36	35	45	65	-	-	3	7	8	-	-																		
NCA18.RES.0155.01	66 Vera Drive Coffs Harbour New South Wales 2450	Residential	NCA18	41	42	75	45	40	36	35	45	65	-	-	1	5	6	-	-																		
NCA18.RES.0156.01	91a Gatelys Road Coffs Harbour New South Wales 2450	Residential	NCA18	38	38	75	45	40	36	35	45	65	-	-	-	2	3	-	-																		
NCA18.RES.0158.01	131 Mackays Road Coffs Harbour New South Wales 2450	Residential	NCA18	45	45	75	45	40	36	35	45	65	-	-	-	9	10	-	-																		
NCA18.RES.0159.01	39 Gatelys Road Coffs Harbour New South Wales 2450	Residential	NCA18	36	36	75	45	40	36	35	45	65	-	-	-	-	1	-	-																		
NCA18.RES.0160.01	68 Vera Drive Coffs Harbour New South Wales 2450	Residential	NCA18	42	42	75	45	40	36	35	45	65	-	-	2	6	7	-	-																		
NCA18.RES.0161.01	23 Abel Tasman Drive Coffs Harbour New South Wales 2450	Residential	NCA18	46	49	75	45	40	36	35	45	65	-	1	6	10	11	4	-																		
NCA18.RES.0162.01	13 Lloyd Close Coffs Harbour New South Wales 2450	Residential	NCA18	41	42	75	45	40	36	35	45	65	-	-	1	5	6	-	-																		
NCA18.RES.0163.01	52 Vera Drive Coffs Harbour New South Wales 2450	Residential	NCA18	41	42	75	45	40	36	35	45	65	-	-	1	5	6	-	-																		
NCA18.RES.0164.01	54 Vera Drive Coffs Harbour New South Wales 2450	Residential	NCA18	42	42	75	45	40	36	35	45	65	-	-	2	6	7	-	-																		
NCA18.RES.0165.01	62 Vera Drive Coffs Harbour New South Wales 2450	Residential	NCA18	44	43	75	45	40	36	35	45	65	-	-	4	8	9	-	-																		
NCA18.RES.0166.01	67a Vera Drive Coffs Harbour New South Wales 2450	Residential	NCA18	40	40	75	45	40	36	35	45	65	-	-	-	4	5	-	-																		
NCA18.RES.0167.01	64 Vera Drive Coffs Harbour New South Wales 2450	Residential	NCA18	42	42	75	45	40	36	35	45	65	-	-	2	6	7	-	-																		
NCA18.RES.0169.01	7 Bicknell Drive Coffs Harbour New South Wales 2450	Residential	NCA18	38	39	75	45	40	36	35	45	65	-	-	-	2	3	-	-																		
NCA18.RES.0170.01	9 Bicknell Drive Coffs Harbour New South Wales 2450	Residential	NCA18	41	42	75	45	40	36	35	45	65	-	-	1	5	6	-	-																		
NCA18.RES.0171.01	11 Bicknell Drive Coffs Harbour New South Wales 2450	Residential	NCA18	44	44	75	45	40	36	35	45	65	-	-	4	8	9	-	-																		
NCA18.RES.0172.01	68 Mackays Road Coffs Harbour New South Wales 2450	Residential	NCA18	38	42	75	45	40	36	35	45	65	-	-	-	2	3	-	-																		
NCA18.RES.0173.01	70 Vera Drive Coffs Harbour New South Wales 2450	Residential	NCA18	43	43	75	45	40	36	35	45	65	-	-	3	7	8	-	-																		
NCA18.RES.0174.01	77 Vera Drive Coffs Harbour New South Wales 2450	Residential	NCA18	43	42	75	45	40	36	35	45	65	-	-	3	7	8	-	-																		
NCA18.RES.0175.01	73 Vera Drive Coffs Harbour New South Wales 2450	Residential	NCA18	41	40	75	45	40	36	35	45	65	-	-	1	5	6	-	-																		
NCA18.RES.0176.01	7 Best Close Coffs Harbour New South Wales 2450	Residential	NCA18	<35	<35	75	45	40	36	35	45	65	-	-	-	-	-	-	-																		
NCA18.RES.0178.01	211 Mackays Road Coffs Harbour New South Wales 2450	Residential	NCA18	48	51	75	45	40	36	35	45	65	-	3	8	12	13	6	-																		
NCA18.RES.0179.01	93 Gatelys Road Coffs Harbour New South Wales 2450	Residential	NCA18	43	44	75	45	40	36	35	45	65	-	-	3	7	8	-	-																		
NCA18.RES.0180.01	66 Mackays Road Coffs Harbour New South Wales 2450	Residential	NCA18	39	43	75	45	40	36	35	45	65	-	-	-	3	4	-	-																		
NCA18.RES.0181.01	64 Mackays Road Coffs Harbour New South Wales 2450	Residential	NCA18	40	44	75	45	40	36	35	45	65	-	-	-	4	5	-	-																		
NCA18.RES.0182.01	11 Best Close Coffs Harbour New South Wales 2450	Residential	NCA18	37	40	75	45	40	36	35	45	65	-	-	-	1	2	-	-																		
NCA18.RES.0183.01	9 Best Close Coffs Harbour New South Wales 2450	Residential	NCA18	<35	35	75	45	40	36	35	45	65	-	-	-	-	-	-	-																		
NCA18.RES.0184.01	30 Oneill Street Coffs Harbour New South Wales 2450	Residential	NCA18	44	46	75	45	40	36	35	45	65	-	-	4	8	9	1	-																		
NCA18.RES.0185.01	10 Perry Drive Coffs Harbour New South Wales 2450	Residential	NCA18	44	44	75	45	40	36	35	45	65	-	-	4	8	9	-	-																		
NCA18.RES.0186.01	37 Oneill Street Coffs Harbour New South Wales 2450	Residential	NCA18	41	43	75	45	40	36	35	45	65	-	-	1	5	6	-	-																		
NCA18.RES.0187.01	11 Perry Drive Coffs Harbour New South Wales 2450	Residential	NCA18	42	43	75	45	40	36	35	45	65	-	-	2	6	7	-	-																		
NCA18.RES.0188.01	7 Sandra Close Coffs Harbour New South Wales 2450	Residential	NCA18	43	44	75	45	40	36	35	45	65	-	-	3	7	8	-	-																		
NCA18.RES.0189.01	35 Oneill Street Coffs Harbour New South Wales 2450	Residential	NCA18	40	43	75	45	40	36	35	45	65	-	-	-	4	5	-	-																		
NCA18.RES.0190.01	33 Oneill Street Coffs Harbour New South Wales 2450	Residential	NCA18	39	42	75	45	40	36	35	45	65	-	-	-	3	4	-	-																		
NCA18.RES.0191.01	31 Oneill Street Coffs Harbour New South Wales 2450	Residential	NCA18	40	43	75	45	40	36	35	45	65	-	-	-	4	5	-	-																		
NCA18.RES.0192.01	60 Vera Drive Coffs Harbour New South Wales 2450	Residential	NCA18	45	43	75	45	40	36	35	45	65	-	-	5	9	10	-	-																		
NCA18.RES.0193.01	65a Vera Drive Coffs Harbour New South Wales 2450	Residential	NCA18	40	39	75	45	40	36	35	45	65	-	-	-	4	5	-	-																		
NCA18.RES.0194.01	56 Vera Drive Coffs Harbour New South Wales 2450	Residential	NCA18	43	42	75	45	40	36	35	45	65	-	-	3	7	8	-	-																		
NCA18.RES.0195.01	5 Bicknell Drive Coffs Harbour New South Wales 2450	Residential	NCA18	38	38	75	45	40	36	35	45	65	-	-	-	2	3	-	-																		
NCA18.RES.0196.01	94 Gatelys Road Coffs Harbour New South Wales 2450	Residential	NCA18	43	44	75	45	40	36	35	45	65	-	-	3	7	8	-	-																		
NCA18.RES.0197.01	50 Vera Drive Coffs Harbour New South Wales 2450	Residential	NCA18	41	41	75	45	40	36	35	45	65	-	-	1	5	6	-	-																		
NCA18.RES.0198.01	58 Vera Drive Coffs Harbour New South Wales 2450	Residential	NCA18	44	42	75	45	40	36	35	45	65	-	-	4	8	9	-	-																		
NCA18.RES.0199.01	10c Jensen Close Coffs Harbour New South Wales 2450	Residential	NCA18	44	46	75	45	40	36	35	45	65	-	-	4	8	9	1	-																		
NCA18.RES.0200.01	20 Sandra Close Coffs Harbour New South Wales 2450	Residential	NCA18	48	51	75	45	40	36	35	45	65	-	3	8	12	13	6	-																		
NCA18.RES.0201.01	1 Bicknell Drive Coffs Harbour New South Wales 2450	Residential	NCA18	38	41	75	45	40	36	35	45	65	-	-	-	2	3	-	-																		
NCA18.RES.0202.01	13 Jensen Close Coffs Harbour New South Wales 2450	Residential	NCA18	48	49	75	45	40	36	35	45	65	-	3	8	12	13	4	-																		
NCA18.RES.0203.01	20a Sandra Close Coffs Harbour New South Wales 2450	Residential	NCA18	48	51	75	45	40	36	35	45	65	-	3	8	12	13	6	-																		
NCA18.RES.0204.01	25 Sandra Close Coffs Harbour New South Wales 2450	Residential	NCA18	48	50	75	45	40	36	35	45	65	-	3	8	12	13	5	-																		
NCA18.RES.0205.01	2 Bicknell Drive Coffs Harbour New South Wales 2450	Residential	NCA18	39	42	75	45	40	36	35	45	65	-	-	-	3	4	-	-																		
NCA18.RES.0206.01	73 Vera Drive Coffs Harbour New South Wales 2450	Residential	NCA18	42	41	75	45	40	36	35	45	65	-	-	2	6	7	-	-																		
NCA18.RES.0208.01	149 West Korora Road Coffs Harbour New South Wales 2450	Residential	NCA18	50	50	75	45	40	36	35	45	65	-	5	10	14	15	5	-																		
NCA18.RES.0209.01	51 Gatelys Road Coffs Harbour New South Wales 2450	Residential	NCA18	37	39	75	45	40	36	35	45	65	-	-	-	1	2	-	-																		
NCA18.RES.0212.01	38a Oneill Street Coffs Harbour New South Wales 2450	Residential	NCA18	44	46	75	45	40	36	35	45	65	-	-	4	8	9	1	-																		
NCA18.RES.0213.01	39 Oneill Street Coffs Harbour New South Wales 2450	Residential	NCA18	42	44	75	45	40	36	35	45	65	-	-	2	6	7	-	-																		
NCA18.RES.0214.01	58 Vera Drive Coffs Harbour New South Wales 2450	Residential	NCA18	44	42	75	45	40	36	35	45	65	-	-	4	8	9	-	-																		
NCA18.RES.0215.01	3 Bicknell Drive Coffs Harbour New South Wales 2450	Residential	NCA18	36	37	75	45	40	36	35	45	65	-	-	-	-	1	-	-																		
NCA18.RES.0216.01	215 Mackays Road Coffs Harbour New South Wales 2450	Residential	NCA18	47	49	75	45	40	36	35	45	65	-	2	7	11	12	4	-																		
NCA18.RES.0217.01	22 Sandra Close Coffs Harbour New South Wales 2450	Residential	NCA18	48	51	75	45	40	36	35	45	65	-	3	8	12	13	6	-																		
NCA18.RES.0218.01	10 Jensen Close Coffs Harbour New South Wales 2450	Residential	NCA18	44	46	75	45	40	36	35	45	65	-	-	4	8	9	1	-																		
NCA18.RES.0220.01	31 Sandra Close Coffs Harbour New South Wales 2450	Residential	NCA18	48	50	75	45	40	36	35	45	65	-	3	8	12	13	5	-																		
NCA18.RES.0221.01	84 Gatelys Road Coffs Harbour New South Wales 2450	Residential	NCA18	57	58	75	45	40	36	35	45	65	-	12	17	21	22	13	-																		
NCA18.RES.0222.01	22a Sandra Close Coffs Harbour New South Wales 2450	Residential	NCA18	48	50	75	45	40	36	35	45	65	-	3	8	12	13	5	-																		
NCA18.RES.0223.01	6 Perry Drive Coffs Harbour New South Wales 2450	Residential	NCA18	46	45	75	45	40	36	35	45	65	-	1	6	10	11	-	-																		
NCA18.RES.0224.01	8 Perry Drive Coffs Harbour New South Wales 2450	Residential	NCA18	45	45	75	45	40	36	35	45	65	-	-	5	9	10	-	-																		
NCA18.RES.0225.01	7 Perry Drive Coffs Harbour New South Wales 2450	Residential	NCA18	35	35	75	45	40	36	35	45	65	-	-	-	-	-	-	-																		
NCA18.RES.0226.01	4 Perry Drive Coffs Harbour New South Wales 2450	Residential	NCA18	44	44	75	45	40	36	35	45	65	-	-	4	8	9	-	-																		

| Receiver ID | Address | Receiver type | Study area | Predicted construction noise level | | Construction Noise Management Levels, dBLAeq 15minute | | | | | | Exceedances, dB | | | | | | Triggers for additional mitigation | | | | | |

Receiver ID	Address	Receiver type	Study area	Predicted construction noise level		Construction Noise Management Levels, dBLAeq 15minute						65 max	Exceedances, dB							Triggers for additional mitigation																				Sleep disturbance screening criterion	Sleep disturbance >65 max
						Standard Hours		Outside of Standard Hours					Standard Hours		Outside of Standard Hours					All Hours	Standard Hours				Outside of Standard Hours															
																				Daytime				Daytime				Evening				Night									
				LAeq	LAmax	Highly noise affected	Noise affected (RBL+10 dB)	Noise affected (RBL+5dB)			Sleep Disturbance (Screening RBL+15[7])		Highly noise affected	Noise affected (>RBL+10 dB)	Noise affected (RBL + 5dB)			Sleep Disturbance (Screening RBL+15[7])		Highly noise affected >75 dBA	Noticeable =NML	Clearly audible =NML+10	Moderately intrusive <=NML+20	Highly intrusive >NML+20	Noticeable =NML	Clearly audible =NML+15	Moderately intrusive <=NML+25	Highly intrusive >NML+25	Noticeable =NML	Clearly audible =NML+15	Moderately intrusive <=NML+25	Highly intrusive >NML+25	Noticeable =NML	Clearly audible =NML+15	Moderately intrusive <=NML+25	Highly intrusive >NML+25		
						Day[3]	Day[3]	Day[4]	Evening[5]	Night[6]			Day[3]	Day[3]	Day[4]	Evening[5]	Night[6]																							
NCA22.RES.0076.01	5 Meadowlands Crescent Coffs Harbour New South Wales 2450	Residential	NCA22	36	<35	75	75	70	58	43	53	65	-	-	-	-	-	-	-																			
NCA22.RES.0077.01	13 Meadowlands Crescent Coffs Harbour New South Wales 2450	Residential	NCA22	36	<35	75	75	70	58	43	53	65	-	-	-	-	-	-	-																			
NCA22.RES.0078.01	11a Grasslands Close Coffs Harbour New South Wales 2450	Residential	NCA22	<35	<35	75	75	70	58	43	53	65	-	-	-	-	-	-	-																			
NCA22.RES.0079.01	6 Meadowlands Crescent Coffs Harbour New South Wales 2450	Residential	NCA22	35	<35	75	75	70	58	43	53	65	-	-	-	-	-	-	-																			
NCA22.RES.0080.01	10 Timbertops Drive Coffs Harbour New South Wales 2450	Residential	NCA22	36	<35	75	75	70	58	43	53	65	-	-	-	-	-	-	-																			
NCA22.RES.0081.01	9 Meadowlands Crescent Coffs Harbour New South Wales 2450	Residential	NCA22	36	<35	75	75	70	58	43	53	65	-	-	-	-	-	-	-																			
NCA22.RES.0082.01	41 Timbertops Drive Coffs Harbour New South Wales 2450	Residential	NCA22	36	<35	75	75	70	58	43	53	65	-	-	-	-	-	-	-																			
NCA22.RES.0083.01	28 Timbertops Drive Coffs Harbour New South Wales 2450	Residential	NCA22	36	<35	75	75	70	58	43	53	65	-	-	-	-	-	-	-																			
NCA22.RES.0084.01	8 Grasslands Close Coffs Harbour New South Wales 2450	Residential	NCA22	36	<35	75	75	70	58	43	53	65	-	-	-	-	-	-	-																			
NCA22.RES.0085.01	7 Meadowlands Crescent Coffs Harbour New South Wales 2450	Residential	NCA22	36	<35	75	75	70	58	43	53	65	-	-	-	-	-	-	-																			
NCA22.RES.0086.01	26 Timbertops Drive Coffs Harbour New South Wales 2450	Residential	NCA22	36	<35	75	75	70	58	43	53	65	-	-	-	-	-	-	-																			
NCA22.RES.0087.01	22 Timbertops Drive Coffs Harbour New South Wales 2450	Residential	NCA22	36	<35	75	75	70	58	43	53	65	-	-	-	-	-	-	-																			
NCA22.RES.0088.01	5 Muirfield Close Coffs Harbour New South Wales 2450	Residential	NCA22	36	<35	75	75	70	58	43	53	65	-	-	-	-	-	-	-																			
NCA22.RES.0089.01	13 Grasslands Close Coffs Harbour New South Wales 2450	Residential	NCA22	36	<35	75	75	70	58	43	53	65	-	-	-	-	-	-	-																			
NCA22.RES.0090.01	20 Timbertops Drive Coffs Harbour New South Wales 2450	Residential	NCA22	36	<35	75	75	70	58	43	53	65	-	-	-	-	-	-	-																			
NCA22.RES.0091.01	31 Timbertops Drive Coffs Harbour New South Wales 2450	Residential	NCA22	36	<35	75	75	70	58	43	53	65	-	-	-	-	-	-	-																			
NCA22.RES.0092.01	4 Meadowlands Crescent Coffs Harbour New South Wales 2450	Residential	NCA22	36	<35	75	75	70	58	43	53	65	-	-	-	-	-	-	-																			
NCA22.RES.0093.01	33 Timbertops Drive Coffs Harbour New South Wales 2450	Residential	NCA22	36	<35	75	75	70	58	43	53	65	-	-	-	-	-	-	-																			
NCA22.RES.0094.01	10 Muirfield Close Coffs Harbour New South Wales 2450	Residential	NCA22	36	<35	75	75	70	58	43	53	65	-	-	-	-	-	-	-																			
NCA22.RES.0095.01	20a Driftwood Ct Coffs Harbour New South Wales 2450	Residential	NCA22	36	<35	75	75	70	58	43	53	65	-	-	-	-	-	-	-																			
NCA22.RES.0096.01	16 Timbertops Drive Coffs Harbour New South Wales 2450	Residential	NCA22	36	<35	75	75	70	58	43	53	65	-	-	-	-	-	-	-																			
NCA22.RES.0097.01	24 Timbertops Drive Coffs Harbour New South Wales 2450	Residential	NCA22	36	<35	75	75	70	58	43	53	65	-	-	-	-	-	-	-																			
NCA22.RES.0098.01	28 Driftwood Ct Coffs Harbour New South Wales 2450	Residential	NCA22	36	<35	75	75	70	58	43	53	65	-	-	-	-	-	-	-																			
NCA22.RES.0099.01	30 Driftwood Ct Coffs Harbour New South Wales 2450	Residential	NCA22	36	<35	75	75	70	58	43	53	65	-	-	-	-	-	-	-																			
NCA22.RES.0100.01	16 Meadowlands Crescent Coffs Harbour New South Wales 2450	Residential	NCA22	37	<35	75	75	70	58	43	53	65	-	-	-	-	-	-	-																			
NCA22.RES.0101.01	5 Diggers Beach Road Coffs Harbour New South Wales 2450	Residential	NCA22	37	<35	75	75	70	58	43	53	65	-	-	-	-	-	-	-																			
NCA22.RES.0102.01	3 Coombar Close Coffs Harbour New South Wales 2450	Residential	NCA22	37	<35	75	75	70	58	43	53	65	-	-	-	-	-	-	-																			
NCA22.RES.0103.01	4 Coombar Close Coffs Harbour New South Wales 2450	Residential	NCA22	37	<35	75	75	70	58	43	53	65	-	-	-	-	-	-	-																			
NCA22.RES.0104.01	18 Timbertops Drive Coffs Harbour New South Wales 2450	Residential	NCA22	37	<35	75	75	70	58	43	53	65	-	-	-	-	-	-	-																			
NCA22.RES.0105.01	20 Meadowlands Crescent Coffs Harbour New South Wales 2450	Residential	NCA22	37	<35	75	75	70	58	43	53	65	-	-	-	-	-	-	-																			
NCA22.RES.0106.01	5 Grasslands Close Coffs Harbour New South Wales 2450	Residential	NCA22	37	<35	75	75	70	58	43	53	65	-	-	-	-	-	-	-																			
NCA22.RES.0107.01	43 Timbertops Drive Coffs Harbour New South Wales 2450	Residential	NCA22	37	<35	75	75	70	58	43	53	65	-	-	-	-	-	-	-																			
NCA23.COM.0012.01	111A Bruxner Park Rd, Korora NSW 2450	Commercial	NCA23	<35	<35	-	70	70	-	-	-	-	-	-	-	-	-	-	-																			
NCA23.COM.0015.01	111A Bruxner Park Rd, Korora NSW 2451	Commercial	NCA23	<35	<35	-	70	70	-	-	-	-	-	-	-	-	-	-	-																			
NCA23.COM.0017.01	111A Bruxner Park Rd, Korora NSW 2452	Commercial	NCA23	<35	<35	-	70	70	-	-	-	-	-	-	-	-	-	-	-																			
NCA23.COM.0019.01	111A Bruxner Park Rd, Korora NSW 2453	Commercial	NCA23	<35	<35	-	70	70	-	-	-	-	-	-	-	-	-	-	-																			
NCA23.RES.0003.01	130 Bruxner Park Road Korora New South Wales 2450	Residential	NCA23	<35	<35	75	53	48	43	39	49	65	-	-	-	-	-	-	-																			
NCA23.RES.0006.01	27 Fern Tree Place Korora New South Wales 2450	Residential	NCA23	<35	<35	75	53	48	43	39	49	65	-	-	-	-	-	-	-																			
NCA23.RES.0008.01	115 Bruxner Park Road Korora New South Wales 2450	Residential	NCA23	<35	<35	75	53	48	43	39	49	65	-	-	-	-	-	-	-																			
NCA23.RES.0009.01	115a Bruxner Park Road Korora New South Wales 2450	Residential	NCA23	38	36	75	53	48	43	39	49	65	-	-	-	-	-	-	-																			
NCA23.RES.0011.01	113 Bruxner Park Road Korora New South Wales 2450	Residential	NCA23	<35	<35	75	53	48	43	39	49	65	-	-	-	-	-	-	-																			
NCA23.RES.0013.01	63 Bruxner Park Road Korora New South Wales 2450	Residential	NCA23	37	36	75	53	48	43	39	49	65	-	-	-	-	-	-	-																			
NCA23.RES.0014.01	58 Bruxner Park Road Korora New South Wales 2450	Residential	NCA23	37	35	75	53	48	43	39	49	65	-	-	-	-	-	-	-																			
NCA23.RES.0016.01	111b Bruxner Park Road Korora New South Wales 2450	Residential	NCA23	<35	<35	75	53	48	43	39	49	65	-	-	-	-	-	-	-																			
NCA23.RES.0018.01	100 Bruxner Park Road Korora New South Wales 2450	Residential	NCA23	<35	<35	75	53	48	43	39	49	65	-	-	-	-	-	-	-																			
NCA23.RES.0019.01	111a Bruxner Park Road Korora New South Wales 2450	Residential	NCA23	<35	<35	75	53	48	43	39	49	65	-	-	-	-	-	-	-																			
NCA24.COM.0001.01	Carobana Chocolate Factory 125 James Small Dr Coffs Harbour New South Wales 2450	Commercial	NCA24	<35	<35	-	70	70	-	-	-	-	-	-	-	-	-	-	-																			
NCA24.RES.0001.01	19 Ballantine Drive Korora New South Wales 2450	Residential	NCA24	<35	<35	75	58	53	45	39	49	65	-	-	-	-	-	-	-																			
NCA24.RES.0002.01	14 Tranquility Drive Korora New South Wales 2450	Residential	NCA24	<35	<35	75	58	53	45	39	49	65	-	-	-	-	-	-	-																			
NCA24.RES.0003.01	6 Seaside Close Korora New South Wales 2450	Residential	NCA24	<35	<35	75	58	53	45	39	49	65	-	-	-	-	-	-	-																			
NCA24.RES.0004.01	6 Tranquility Drive Korora New South Wales 2450	Residential	NCA24	<35	<35	75	58	53	45	39	49	65	-	-	-	-	-	-	-																			
NCA24.RES.0005.01	16a Tranquility Drive Korora New South Wales 2450	Residential	NCA24	<35	<35	75	58	53	45	39	49	65	-	-	-	-	-	-	-																			
NCA24.RES.0006.01	1 Five Islands Drive Coffs Harbour New South Wales 2450	Residential	NCA24	35	<35	75	58	53	45	39	49	65	-	-	-	-	-	-	-																			
NCA24.RES.0006.02	1 Five Islands Drive Coffs Harbour New South Wales 2450	Residential	NCA24	<35	<35	75	58	53	45	39	49	65	-	-	-	-	-	-	-																			
NCA24.RES.0006.03	1 Five Islands Drive Coffs Harbour New South Wales 2450	Residential	NCA24	<35	<35	75	58	53	45	39	49	65	-	-	-	-	-	-	-																			
NCA24.RES.0007.01	4 Bay View Place Korora New South Wales 2450	Residential	NCA24	<35	<35	75	58	53	45	39	49	65	-	-	-	-	-	-	-																			
NCA24.RES.0008.01	17 Ballantine Drive Korora New South Wales 2450	Residential	NCA24	<35	<35	75	58	53	45	39	49	65	-	-	-	-	-	-	-																			
NCA24.RES.0009.01	10 Seaside Close Korora New South Wales 2450	Residential	NCA24	<35	<35	75	58	53	45	39	49	65	-	-	-	-	-	-	-																			
NCA24.RES.0010.01	1 Five Islands Drive Coffs Harbour New South Wales 2450	Residential	NCA24	<35	<35	75	58	53	45	39	49	65	-	-	-	-	-	-	-																			
NCA24.RES.0010.02	28 Breakers Way Coffs Harbour New South Wales 2450	Residential	NCA24	<35	<35	75	58	53	45	39	49	65	-	-	-	-	-	-	-																			
NCA24.RES.0011.01	12 Tranquility Drive Korora New South Wales 2450	Residential	NCA24	<35	<35	75	58	53	45	39	49	65	-	-	-	-	-	-	-																			
NCA24.RES.0012.01	7a Breakers Way Korora New South Wales 2450	Residential	NCA24	<35	<35	75	58	53	45	39	49	65	-	-	-	-	-	-	-																			
NCA24.RES.0013.01	2 Mitch Place Korora New South Wales 2450	Residential	NCA24	36	35	75	58	53	45	39	49	65	-	-	-	-	-	-	-																			
NCA24.RES.0014.01	15 Seaside Close Korora New South Wales 2450	Residential	NCA24	<35	<35	75	58	53	45	39	49	65	-	-	-	-	-	-	-																			
NCA24.RES.0015.01	17 Seaside Close Korora New South Wales 2450	Residential	NCA24	<35	<35	75	58	53	45	39	49	65	-	-	-	-	-	-	-																			
NCA24.RES.0016.01	4 Breakers Way Korora New South Wales 2450	Residential	NCA24	<35	<35	75	58	53	45	39	49	65	-	-	-	-	-	-	-																			
NCA24.RES.0017.01	28 Breakers Way Coffs Harbour New South Wales 2450	Residential	NCA24	<35	<35	75	58	53	45	39	49	65	-	-	-	-	-	-	-																			
NCA24.RES.0017.02	28 Breakers Way Coffs Harbour New South Wales 2450	Residential	NCA24	<35	<35	75	58	53	45	39	49	65	-	-	-	-	-	-	-																			
NCA24.RES.0018.01	1 Five Islands Drive Coffs Harbour New South Wales 2450	Residential	NCA24	<35	<35	75	58	53	45	39	49	65	-	-	-	-	-	-	-																			
NCA24.RES.0019.01	18 Breakers Way Korora New South Wales 2450	Residential	NCA24	<35	<35	75	58	53	45	39	49	65	-	-	-	-	-	-	-																			
NCA24.RES.0020.01	10 Tranquility Drive Korora New South Wales 2450	Residential	NCA24	<35	<35	75	58	53	45	39	49	65	-	-	-	-	-	-	-																			
NCA24.RES.0021.01	30 Breakers Way Korora New South Wales 2450	Residential	NCA24	<35	<35	75	58	53	45	39	49	65	-	-	-	-	-	-	-																			
NCA24.RES.0022.01	1 Bay View Place Korora New South Wales 2450	Residential	NCA24	<35	<35	75	58	53	45	39	49	65	-	-	-	-	-	-	-																			
NCA24.RES.0023.01	3 Seaside Close Korora New South Wales 2450	Residential	NCA24	<35	<35	75	58	53	45	39	49	65	-	-	-	-	-	-	-																			
NCA24.RES.0024.01	9 Seaside Close Korora New South Wales 2450	Residential	NCA24	<35	<35	75	58	53	45	39	49	65	-	-	-	-	-	-	-																			
NCA24.RES.0025.01	11 Seaside Close Korora New South Wales 2450	Residential	NCA24	<35	<35	75	58	53	45	39	49	65	-	-	-	-	-	-	-																			
NCA24.RES.0026.01	5 Seaside Close Korora New South Wales 2450	Residential	NCA24	<35	<35	75	58	53	45	39	49	65	-	-	-	-	-	-	-																			
NCA24.RES.0027.01	8 Korora Bay Drive Korora New South Wales 2450	Residential	NCA24	<35	<35	75	58	53	45	39	49	65	-	-	-	-	-	-	-																			
NCA24.RES.0028.01	10 Seaside Close Korora New South Wales 2450	Residential	NCA24	<35	<35	75	58	53	45	39	49	65	-	-	-	-	-	-	-																			
NCA24.RES.0029.01	10 Korora Bay Drive Korora New South Wales 2450	Residential	NCA24	<35	<35	75	58	53	45	39	49	65	-	-	-	-	-	-	-																			
NCA24.RES.0030.01	2 Bay View Place Korora New South Wales 2450	Residential	NCA24	<35	<35	75	58	53	45	39	49	65	-	-	-	-	-	-	-																			
NCA24.RES.0031.01	1 Five Islands Drive Coffs Harbour New South Wales 2450	Residential	NCA24	<35	<35	75	58	53	45	39	49	65	-	-	-	-	-	-	-																			
NCA24.RES.0031.02	1 Five Islands Drive Coffs Harbour New South Wales 2450	Residential	NCA24	<35	<35	75	58	53	45	39	49	65	-	-	-	-	-	-	-																			
NCA24.RES.0032.01	6a Coastwatch Close Korora New South Wales 2450	Residential	NCA24	<35	<35	75	58	53	45	39	49	65	-	-	-	-	-	-	-																			
NCA24.RES.0033.01	14 Korora Bay Drive Korora New South Wales 2450	Residential	NCA24	<35	<35	75	58	53	45	39	49	65	-	-	-	-	-	-	-																			
NCA24.RES.0034.01	12 Korora Bay Drive Korora New South Wales 2450	Residential	NCA24	<35	<35	75	58	53	45	39	49	65	-	-	-	-	-	-	-																			
NCA24.RES.0035.01	20 Breakers Way Korora New South Wales 2450	Residential	NCA24	<35	<35	75	58	53	45	39	49	65	-	-	-	-	-	-	-																			
NCA24.RES.0036.01	5 Coastwatch Close Korora New South Wales 2450	Residential	NCA24	<35	<35	75	58	53	45	39	49	65	-	-	-	-	-	-	-																			
NCA24.RES.0037.01	3 Coastwatch Close Korora New South Wales 2450	Residential	NCA24	<35	<35	75	58	53	45	39	49	65	-	-	-	-	-	-	-																			
NCA24.RES.0038.01	3 Coastwatch Close Korora New South Wales 2450	Residential	NCA24	<35	<35	75	58	53	45	39	49	65	-	-	-	-	-	-	-																			
NCA24.RES.0039.01	1 Five Islands Drive Coffs Harbour New South Wales 2450	Residential	NCA24	<35	<35	75	58	53	45	39	49	65	-	-	-	-	-	-	-																			
NCA24.RES.0040.01	24a Breakers Way Korora New South Wales 2450	Residential	NCA24	<35	<35	75	58	53	45	39	49	65	-	-	-	-	-	-	-																			
NCA24.RES.0041.01	7 Coastwatch Close Korora New South Wales 2450	Residential	NCA24	<35	<35	75	58	53	45	39	49	65	-	-	-	-	-	-	-																			
NCA24.RES.0042.01	8 Coastwatch Close Korora New South Wales 2450	Residential	NCA24	<35	<35	75	58	53	45	39	49	65	-	-	-	-	-	-	-																			
NCA24.RES.0043.01	28a Breakers Way Korora New South Wales 2450	Residential	NCA24	<35	<35	75	58	53	45	39	49	65	-	-	-	-	-	-	-																			
NCA24.RES.0044.01	3 Mitch Place Korora New South Wales 2450	Residential	NCA24	36	35	75	58	53	45	39	49	65	-	-	-	-	-	-	-																			
NCA24.RES.0045.01	3 Coastwatch Close Korora New South Wales 2450	Residential	NCA24	<35	<35	75	58	53	45	39	49	65	-	-	-	-	-	-	-																			
NCA24.RES.0046.01	26 Breakers Way Korora New South Wales 2450	Residential	NCA24	<35	<35	75	58	53	45	39	49	65	-	-	-	-	-	-	-																			
NCA24.RES.0047.01	28 Breakers Way Korora New South Wales 2450	Residential	NCA24	<35	<35	75	58	53	45	39	49	65	-	-	-	-	-	-	-																			
NCA24.RES.0048.01	1a Tranquility Drive Korora New South Wales 2450	Residential	NCA24	<35	<35	75	58	53	45	39	49	65	-	-	-	-	-	-	-																			
NCA24.RES.0049.01	1 Nautical Close Korora New South Wales 2450	Residential	NCA24	<35	<35	75	58	53	45	39	49	65	-	-	-	-	-	-	-																			
NCA24.RES.0050.01	25 Ballantine Drive Korora New South Wales 2450	Residential	NCA24	<35	<35	75	58	53	45	39	49	65	-	-	-	-	-	-	-																			
NCA24.RES.0051.01	23 Ballantine Drive Korora New South Wales 2450	Residential	NCA24	<35	<35	75	58	53	45	39	49	65	-	-	-	-	-	-	-																			
NCA24.RES.0052.01	1 Nautical Close Korora New South Wales 2450	Residential	NCA24	35	<35	75	58	53	45	39	49	65	-	-	-	-	-	-	-																			
NCA24.RES.0053.01	28 Breakers Way Korora New South Wales 2450	Residential	NCA24	<35	<35	75	58	53	45	39	49	65	-	-	-	-	-	-	-																			
NCA24.RES.0054.01	9 Ballantine Drive Korora New South Wales 2450	Residential	NCA24	<35	<35	75	58	53	45	39	49	65	-	-	-	-	-	-	-																			
NCA24.RES.0056.01	2 Nautical Close Korora New South Wales 2450	Residential	NCA24	<35	<35	75	58	53	45	39	49	65	-	-	-	-	-	-	-																			
NCA24.RES.0057.01	19 Tranquility Drive Korora New South Wales 2450	Residential	NCA24	<35	<35	75	58	53	45	39	49	65	-	-	-	-	-	-	-																			
NCA24.RES.0058.01	9 Ballantine Drive Korora New South Wales 2450	Residential	NCA24	<35	<35	75	58	53	45	39	49	65	-	-	-	-	-	-	-																			
NCA24.RES.0059.01	9 Ballantine Drive Korora New South Wales 2450	Residential	NCA24	<35	<35	75	58	53	45	39	49	65	-	-	-	-	-	-	-																			
NCA24.RES.0060.01	13 Tranquility Drive Korora New South Wales 2450	Residential	NCA24	<35	<35	75	58	53	45	39	49	65	-	-	-	-	-	-	-																			
NCA24.RES.0061.01	13 Ballantine Drive Korora New South Wales 2450	Residential	NCA24	<35	<35	75	58	53	45	39	49	65	-	-	-	-	-	-	-																			
NCA24.RES.0062.01	24 Ballantine Drive Korora New South Wales 2450	Residential	NCA24	<35	<35	75	58	53	45	39	49	65	-	-	-	-	-	-	-																			
NCA24.RES.0063.01	9 Ballantine Drive Korora New South Wales 2450	Residential	NCA24	<35	<35	75	58	53	45	39	49	65	-	-	-	-	-	-	-																			

Receiver ID	Address	Receiver type	Study area	Predicted construction noise level		Construction Noise Management Levels, dBLAeq 15minute						65 max	Exceedances, dB							65 max	Triggers for additional mitigation																								Sleep disturbance screening criterion	Sleep disturbance >65 max
				LAeq	LAmax	Standard Hours		Outside of Standard Hours			Sleep Disturbance (Screening RBL+15[2])		Standard Hours		Outside of Standard Hours			Sleep Disturbance (Screening RBL+15[2])		All Hours	Standard Hours				Outside of Standard Hours																				
						Highly noise affected	Noise affected (RBL+10 dB)	Noise affected (RBL+5dB)					Highly noise affected	Noise affected (>RBL+10 dB)	Noise affected (RBL + 5dB)					Daytime				Daytime			Evening			Night														
						Day[3]	Day[3]	Day[4]	Evening[5]	Night[6]			Day[3]	Day[3]	Day[4]	Evening[5]	Night[6]			Highly noise affected >75 dBA	Noticeable >NML	Clearly audible >NML+10	Moderately intrusive <=NML+20	Highly intrusive >NML+20	Noticeable >NML	Clearly audible >NML+15	Moderately intrusive <=NML+25	Highly intrusive >NML+25	Noticeable >NML	Clearly audible >NML+15	Moderately intrusive <=NML+25	Highly intrusive >NML+25	Noticeable >NML	Clearly audible >NML+15	Moderately intrusive <=NML+25	Highly intrusive >NML+25		
NCA24.RES.0064.01	9 Ballantine Drive Korora New South Wales 2450	Residential	NCA24	<35	<35	75	58	53	45	39	49	65	-	-	-	-	-	-	-																						
NCA24.RES.0065.01	21 Ballantine Drive Korora New South Wales 2450	Residential	NCA24	<35	<35	75	58	53	45	39	49	65	-	-	-	-	-	-	-																						
NCA24.RES.0066.01	5a Breakers Way Korora New South Wales 2450	Residential	NCA24	<35	<35	75	58	53	45	39	49	65	-	-	-	-	-	-	-																						
NCA24.RES.0067.01	9 Ballantine Drive Korora New South Wales 2450	Residential	NCA24	<35	<35	75	58	53	45	39	49	65	-	-	-	-	-	-	-																						
NCA24.RES.0068.01	9 Ballantine Drive Korora New South Wales 2450	Residential	NCA24	<35	<35	75	58	53	45	39	49	65	-	-	-	-	-	-	-																						
NCA24.RES.0069.01	21 Ballantine Drive Korora New South Wales 2450	Residential	NCA24	<35	<35	75	58	53	45	39	49	65	-	-	-	-	-	-	-																						
NCA24.RES.0070.01	13a Tranquility Drive Korora New South Wales 2450	Residential	NCA24	<35	<35	75	58	53	45	39	49	65	-	-	-	-	-	-	-																						
NCA24.RES.0071.01	4 Coastwatch Close Korora New South Wales 2450	Residential	NCA24	<35	<35	75	58	53	45	39	49	65	-	-	-	-	-	-	-																						
NCA24.RES.0073.01	Resort Drive Coffs Harbour New South Wales 2450	Residential	NCA24	<35	<35	75	58	53	45	39	49	65	-	-	-	-	-	-	-																						
NCA24.RES.0073.02	Resort Road Coffs Harbour New South Wales 2450	Residential	NCA24	<35	<35	75	58	53	45	39	49	65	-	-	-	-	-	-	-																						
NCA24.RES.0074.01	Resort Drive Coffs Harbour New South Wales 2450	Residential	NCA24	<35	<35	75	58	53	45	39	49	65	-	-	-	-	-	-	-																						
NCA24.RES.0074.02	Resort Road Coffs Harbour New South Wales 2450	Residential	NCA24	<35	<35	75	58	53	45	39	49	65	-	-	-	-	-	-	-																						
NCA24.RES.0075.01	Resort Drive Coffs Harbour New South Wales 2450	Residential	NCA24	<35	<35	75	58	53	45	39	49	65	-	-	-	-	-	-	-																						
NCA24.RES.0075.02	Resort Road Coffs Harbour New South Wales 2450	Residential	NCA24	<35	<35	75	58	53	45	39	49	65	-	-	-	-	-	-	-																						
NCA24.RES.0076.01	22 Ballantine Drive Korora New South Wales 2450	Residential	NCA24	<35	<35	75	58	53	45	39	49	65	-	-	-	-	-	-	-																						
NCA24.RES.0078.01	17b Tranquility Drive Korora New South Wales 2450	Residential	NCA24	<35	<35	75	58	53	45	39	49	65	-	-	-	-	-	-	-																						
NCA24.RES.0079.01	2 Breakers Way Korora New South Wales 2450	Residential	NCA24	<35	<35	75	58	53	45	39	49	65	-	-	-	-	-	-	-																						
NCA24.RES.0080.01	2a Breakers Way Korora New South Wales 2450	Residential	NCA24	<35	<35	75	58	53	45	39	49	65	-	-	-	-	-	-	-																						
NCA24.RES.0081.01	15a Ballantine Drive Korora New South Wales 2450	Residential	NCA24	<35	<35	75	58	53	45	39	49	65	-	-	-	-	-	-	-																						
NCA24.RES.0082.01	6 Breakers Way Korora New South Wales 2450	Residential	NCA24	<35	<35	75	58	53	45	39	49	65	-	-	-	-	-	-	-																						
NCA24.RES.0083.01	2 Tranquility Drive Korora New South Wales 2450	Residential	NCA24	<35	<35	75	58	53	45	39	49	65	-	-	-	-	-	-	-																						
NCA24.RES.0084.01	4 Seaside Close Korora New South Wales 2450	Residential	NCA24	<35	<35	75	58	53	45	39	49	65	-	-	-	-	-	-	-																						
NCA24.RES.0085.01	1 Tranquility Drive Korora New South Wales 2450	Residential	NCA24	<35	<35	75	58	53	45	39	49	65	-	-	-	-	-	-	-																						
NCA24.RES.0086.01	9 Tranquility Drive Korora New South Wales 2450	Residential	NCA24	<35	<35	75	58	53	45	39	49	65	-	-	-	-	-	-	-																						
NCA24.RES.0087.01	11 Tranquility Drive Korora New South Wales 2450	Residential	NCA24	<35	<35	75	58	53	45	39	49	65	-	-	-	-	-	-	-																						
NCA24.RES.0088.01	11 Tranquility Drive Korora New South Wales 2450	Residential	NCA24	<35	<35	75	58	53	45	39	49	65	-	-	-	-	-	-	-																						
NCA24.RES.0089.01	6 Bay View Place Coffs Harbour New South Wales 2450	Residential	NCA24	<35	<35	75	58	53	45	39	49	65	-	-	-	-	-	-	-																						
NCA24.RES.0089.02	Resort Road Coffs Harbour New South Wales 2450	Residential	NCA24	<35	<35	75	58	53	45	39	49	65	-	-	-	-	-	-	-																						
NCA24.RES.0090.01	10 Lagoona Close Korora New South Wales 2450	Residential	NCA24	<35	<35	75	58	53	45	39	49	65	-	-	-	-	-	-	-																						
NCA24.RES.0091.01	5 Breakers Way Korora New South Wales 2450	Residential	NCA24	<35	<35	75	58	53	45	39	49	65	-	-	-	-	-	-	-																						
NCA24.RES.0092.01	7 Lagoona Close Korora New South Wales 2450	Residential	NCA24	<35	<35	75	58	53	45	39	49	65	-	-	-	-	-	-	-																						
NCA24.RES.0094.01	Resort Drive Coffs Harbour New South Wales 2450	Residential	NCA24	<35	<35	75	58	53	45	39	49	65	-	-	-	-	-	-	-																						
NCA24.RES.0094.02	Resort Road Coffs Harbour New South Wales 2450	Residential	NCA24	<35	<35	75	58	53	45	39	49	65	-	-	-	-	-	-	-																						
NCA24.RES.0095.01	14 Tranquility Drive Korora New South Wales 2450	Residential	NCA24	<35	<35	75	58	53	45	39	49	65	-	-	-	-	-	-	-																						
NCA24.RES.0096.01	5b Breakers Way Korora New South Wales 2450	Residential	NCA24	<35	<35	75	58	53	45	39	49	65	-	-	-	-	-	-	-																						
NCA24.RES.0098.01	7 Bay View Place Korora New South Wales 2450	Residential	NCA24	<35	<35	75	58	53	45	39	49	65	-	-	-	-	-	-	-																						
NCA24.RES.0099.01	17 Tranquility Drive Korora New South Wales 2450	Residential	NCA24	<35	<35	75	58	53	45	39	49	65	-	-	-	-	-	-	-																						
NCA24.RES.0100.01	1b Breakers Way Korora New South Wales 2450	Residential	NCA24	<35	<35	75	58	53	45	39	49	65	-	-	-	-	-	-	-																						
NCA24.RES.0101.01	7a Tranquility Drive Korora New South Wales 2450	Residential	NCA24	<35	<35	75	58	53	45	39	49	65	-	-	-	-	-	-	-																						
NCA24.RES.0102.01	6 Lagoona Close Korora New South Wales 2450	Residential	NCA24	<35	<35	75	58	53	45	39	49	65	-	-	-	-	-	-	-																						
NCA24.RES.0103.01	8 Breakers Way Korora New South Wales 2450	Residential	NCA24	<35	<35	75	58	53	45	39	49	65	-	-	-	-	-	-	-																						
NCA24.RES.0104.01	6 Bay View Place Korora New South Wales 2450	Residential	NCA24	<35	<35	75	58	53	45	39	49	65	-	-	-	-	-	-	-																						
NCA24.RES.0105.01	2 Lagoona Close Korora New South Wales 2450	Residential	NCA24	<35	<35	75	58	53	45	39	49	65	-	-	-	-	-	-	-																						
NCA24.RES.0106.01	Resort Drive Coffs Harbour New South Wales 2450	Residential	NCA24	<35	<35	75	58	53	45	39	49	65	-	-	-	-	-	-	-																						
NCA24.RES.0106.02	Resort Road Coffs Harbour New South Wales 2450	Residential	NCA24	<35	<35	75	58	53	45	39	49	65	-	-	-	-	-	-	-																						
NCA24.RES.0107.01	15 Ballantine Drive Korora New South Wales 2450	Residential	NCA24	<35	<35	75	58	53	45	39	49	65	-	-	-	-	-	-	-																						
NCA24.RES.0108.01	5 Lagoona Close Korora New South Wales 2450	Residential	NCA24	<35	<35	75	58	53	45	39	49	65	-	-	-	-	-	-	-																						
NCA24.RES.0109.01	8 Lagoona Close Korora New South Wales 2450	Residential	NCA24	<35	<35	75	58	53	45	39	49	65	-	-	-	-	-	-	-																						
NCA24.RES.0110.01	3 Lagoona Close Korora New South Wales 2450	Residential	NCA24	<35	<35	75	58	53	45	39	49	65	-	-	-	-	-	-	-																						
NCA24.RES.0111.01	3 Tranquility Drive Korora New South Wales 2450	Residential	NCA24	<35	<35	75	58	53	45	39	49	65	-	-	-	-	-	-	-																						
NCA24.RES.0112.01	2a Lagoona Close Korora New South Wales 2450	Residential	NCA24	<35	<35	75	58	53	45	39	49	65	-	-	-	-	-	-	-																						
NCA24.RES.0113.01	4 Lagoona Close Korora New South Wales 2450	Residential	NCA24	<35	<35	75	58	53	45	39	49	65	-	-	-	-	-	-	-																						
NCA24.RES.0114.01	4 Nautical Close Korora New South Wales 2450	Residential	NCA24	<35	<35	75	58	53	45	39	49	65	-	-	-	-	-	-	-																						
NCA24.RES.0115.01	9 Breakers Way Korora New South Wales 2450	Residential	NCA24	<35	<35	75	58	53	45	39	49	65	-	-	-	-	-	-	-																						
NCA24.RES.0116.01	1 Five Islands Drive Coffs Harbour New South Wales 2450	Residential	NCA24	<35	<35	75	58	53	45	39	49	65	-	-	-	-	-	-	-																						
NCA24.RES.0117.01	3 Breakers Way Korora New South Wales 2450	Residential	NCA24	<35	<35	75	58	53	45	39	49	65	-	-	-	-	-	-	-																						
NCA24.RES.0118.01	3 Bay View Place Korora New South Wales 2450	Residential	NCA24	<35	<35	75	58	53	45	39	49	65	-	-	-	-	-	-	-																						
NCA24.RES.0119.01	7 Seaside Close Korora New South Wales 2450	Residential	NCA24	<35	<35	75	58	53	45	39	49	65	-	-	-	-	-	-	-																						
NCA24.RES.0120.01	1 Lagoona Close Korora New South Wales 2450	Residential	NCA24	<35	<35	75	58	53	45	39	49	65	-	-	-	-	-	-	-																						
NCA24.RES.0121.01	129 James Small Drive Korora New South Wales 2450	Residential	NCA24	<35	<35	75	58	53	45	39	49	65	-	-	-	-	-	-	-																						
NCA24.RES.0122.01	4 Tranquility Drive Korora New South Wales 2450	Residential	NCA24	<35	<35	75	58	53	45	39	49	65	-	-	-	-	-	-	-																						
NCA24.RES.0123.01	6 Coastwatch Close Korora New South Wales 2450	Residential	NCA24	<35	<35	75	58	53	45	39	49	65	-	-	-	-	-	-	-																						
NCA24.RES.0124.01	4 Korora Bay Drive Korora New South Wales 2450	Residential	NCA24	<35	<35	75	58	53	45	39	49	65	-	-	-	-	-	-	-																						
NCA24.RES.0125.01	7a Breakers Way Korora New South Wales 2450	Residential	NCA24	<35	<35	75	58	53	45	39	49	65	-	-	-	-	-	-	-																						
NCA24.RES.0126.01	6a Sandy Beach Road Korora New South Wales 2450	Residential	NCA24	<35	<35	75	58	53	45	39	49	65	-	-	-	-	-	-	-																						
NCA24.RES.0127.01	16 Breakers Way Korora New South Wales 2450	Residential	NCA24	<35	<35	75	58	53	45	39	49	65	-	-	-	-	-	-	-																						
NCA24.RES.0128.01	13 Seaside Close Korora New South Wales 2450	Residential	NCA24	<35	<35	75	58	53	45	39	49	65	-	-	-	-	-	-	-																						
NCA24.RES.0129.01	5b Breakers Way Korora New South Wales 2450	Residential	NCA24	<35	<35	75	58	53	45	39	49	65	-	-	-	-	-	-	-																						
NCA24.RES.0130.01	4 Nautical Close Korora New South Wales 2450	Residential	NCA24	<35	<35	75	58	53	45	39	49	65	-	-	-	-	-	-	-																						
NCA24.RES.0131.01	21 Tranquility Drive Korora New South Wales 2450	Residential	NCA24	<35	<35	75	58	53	45	39	49	65	-	-	-	-	-	-	-																						
NCA24.RES.0132.01	4 Seaside Close Korora New South Wales 2450	Residential	NCA24	<35	<35	75	58	53	45	39	49	65	-	-	-	-	-	-	-																						
NCA24.RES.0133.01	5b Breakers Way Korora New South Wales 2450	Residential	NCA24	<35	<35	75	58	53	45	39	49	65	-	-	-	-	-	-	-																						
NCA24.RES.0134.01	9 Breakers Way Korora New South Wales 2450	Residential	NCA24	<35	<35	75	58	53	45	39	49	65	-	-	-	-	-	-	-																						
NCA24.RES.0135.01	8 Seaside Close Korora New South Wales 2450	Residential	NCA24	<35	<35	75	58	53	45	39	49	65	-	-	-	-	-	-	-																						
NCA24.RES.0136.01	1 Seaside Close Korora New South Wales 2450	Residential	NCA24	<35	<35	75	58	53	45	39	49	65	-	-	-	-	-	-	-																						
NCA24.RES.0137.01	6 Korora Bay Drive Korora New South Wales 2450	Residential	NCA24	<35	<35	75	58	53	45	39	49	65	-	-	-	-	-	-	-																						
NCA24.RES.0138.01	11 Ballantine Drive Korora New South Wales 2450	Residential	NCA24	<35	<35	75	58	53	45	39	49	65	-	-	-	-	-	-	-																						
NCA24.RES.0139.01	3a Breakers Way Korora New South Wales 2450	Residential	NCA24	<35	<35	75	58	53	45	39	49	65	-	-	-	-	-	-	-																						
NCA24.RES.0140.01	22 Breakers Way Korora New South Wales 2450	Residential	NCA24	<35	<35	75	58	53	45	39	49	65	-	-	-	-	-	-	-																						
NCA24.RES.0141.01	7a Tranquility Drive Korora New South Wales 2450	Residential	NCA24	<35	<35	75	58	53	45	39	49	65	-	-	-	-	-	-	-																						
NCA25.COM.0001.01	64 James Small Drive Korora New South Wales 2450	Commercial	NCA25	<35	<35	-	70	70	-	-	-	-	-	-	-	-	-	-	-																						
NCA25.RES.0001.01	95a James Small Drive Korora New South Wales 2450	Residential	NCA25	<35	<35	75	58	53	45	39	49	65	-	-	-	-	-	-	-																						
NCA25.RES.0002.01	44 Parkes Drive Korora New South Wales 2450	Residential	NCA25	<35	<35	75	58	53	45	39	49	65	-	-	-	-	-	-	-																						
NCA25.RES.0003.01	48 Parkes Drive Korora New South Wales 2450	Residential	NCA25	<35	<35	75	58	53	45	39	49	65	-	-	-	-	-	-	-																						
NCA25.RES.0004.01	46a Parkes Drive Korora New South Wales 2450	Residential	NCA25	<35	<35	75	58	53	45	39	49	65	-	-	-	-	-	-	-																						
NCA25.RES.0006.01	17 Albert Chappell Drive Korora New South Wales 2450	Residential	NCA25	<35	<35	75	58	53	45	39	49	65	-	-	-	-	-	-	-																						
NCA25.RES.0007.01	95 James Small Drive Korora New South Wales 2450	Residential	NCA25	<35	<35	75	58	53	45	39	49	65	-	-	-	-	-	-	-																						
NCA25.RES.0008.01	42 Parkes Drive Korora New South Wales 2450	Residential	NCA25	<35	<35	75	58	53	45	39	49	65	-	-	-	-	-	-	-																						
NCA25.RES.0009.01	46 Parkes Drive Korora New South Wales 2450	Residential	NCA25	<35	<35	75	58	53	45	39	49	65	-	-	-	-	-	-	-																						
NCA25.RES.0010.01	95 James Small Drive Korora New South Wales 2450	Residential	NCA25	<35	<35	75	58	53	45	39	49	65	-	-	-	-	-	-	-																						
NCA25.RES.0011.01	95 James Small Drive Korora New South Wales 2450	Residential	NCA25	<35	<35	75	58	53	45	39	49	65	-	-	-	-	-	-	-																						
NCA25.RES.0012.01	95a James Small Drive Korora New South Wales 2450	Residential	NCA25	<35	<35	75	58	53	45	39	49	65	-	-	-	-	-	-	-																						
NCA25.RES.0013.01	95 James Small Drive Korora New South Wales 2450	Residential	NCA25	<35	<35	75	58	53	45	39	49	65	-	-	-	-	-	-	-																						
NCA25.RES.0014.01	95 James Small Drive Korora New South Wales 2450	Residential	NCA25	<35	<35	75	58	53	45	39	49	65	-	-	-	-	-	-	-																						
NCA25.RES.0015.01	95 James Small Drive Korora New South Wales 2450	Residential	NCA25	<35	<35	75	58	53	45	39	49	65	-	-	-	-	-	-	-																						
NCA25.RES.0016.01	95 James Small Drive Korora New South Wales 2450	Residential	NCA25	<35	<35	75	58	53	45	39	49	65	-	-	-	-	-	-	-																						
NCA25.RES.0017.01	95 James Small Drive Korora New South Wales 2450	Residential	NCA25	<35	<35	75	58	53	45	39	49	65	-	-	-	-	-	-	-																						
NCA25.RES.0018.01	95a James Small Drive Korora New South Wales 2450	Residential	NCA25	<35	<35	75	58	53	45	39	49	65	-	-	-	-	-	-	-																						
NCA25.RES.0019.01	95 James Small Drive Korora New South Wales 2450	Residential	NCA25	<35	<35	75	58	53	45	39	49	65	-	-	-	-	-	-	-																						
NCA25.RES.0020.01	95a James Small Drive Korora New South Wales 2450	Residential	NCA25	<35	<35	75	58	53	45	39	49	65	-	-	-	-	-	-	-																						
NCA25.RES.0021.01	95a James Small Drive Korora New South Wales 2450	Residential	NCA25	<35	<35	75	58	53	45	39	49	65	-	-	-	-	-	-	-																						
NCA25.RES.0022.01	95a James Small Drive Korora New South Wales 2450	Residential	NCA25	<35	<35	75	58	53	45	39	49	65	-	-	-	-	-	-	-																						
NCA25.RES.0023.01	6a Parkes Drive Korora New South Wales 2450	Residential	NCA25	<35	<35	75	58	53	45	39	49	65	-	-	-	-	-	-	-																						
NCA25.RES.0024.01	95 James Small Drive Korora New South Wales 2450	Residential	NCA25	<35	<35	75	58	53	45	39	49	65	-	-	-	-	-	-	-																						
NCA25.RES.0025.01	95a James Small Drive Korora New South Wales 2450	Residential	NCA25	<35	<35	75	58	53	45	39	49	65	-	-	-	-	-	-	-																						
NCA25.RES.0026.01	95 James Small Drive Korora New South Wales 2450	Residential	NCA25	<35	<35	75	58	53	45	39	49	65	-	-	-	-	-	-	-																						
NCA25.RES.0027.01	36 Parkes Drive Korora New South Wales 2450	Residential	NCA25	<35	<35	75	58	53	45	39	49	65	-	-	-	-	-	-	-																						
NCA25.RES.0028.01	44 James Small Drive Korora New South Wales 2450	Residential	NCA25	<35	<35	75	58	53	45	39	49	65	-	-	-	-	-	-	-																						
NCA25.RES.0029.01	10 Albert Chappell Drive Korora New South Wales 2450	Residential	NCA25	<35	<35	75	58	53	45	39	49	65	-	-	-	-	-	-	-																						
NCA25.RES.0030.01	95 James Small Drive Korora New South Wales 2450	Residential	NCA25	<35	<35	75	58	53	45	39	49	65	-	-	-	-	-	-	-																						
NCA25.RES.0031.01	2 Tropic Lodge Place Korora New South Wales 2450	Residential	NCA25	<35	<35	75	58	53	45	39	49	65	-	-	-	-	-	-	-																						
NCA25.RES.0032.01	95a James Small Drive Korora New South Wales 2450	Residential	NCA25	<35	<35	75	58	53	45	39	49	65	-	-	-	-	-	-	-																						
NCA25.RES.0034.01	54 James Small Drive Korora New South Wales 2450	Residential	NCA25	<35	<35	75	58	53	45	39	49	65	-	-	-	-	-	-	-																						
NCA25.RES.0035.01	4 Albert Chappell Drive Korora New South Wales 2450	Residential	NCA25	<35	<35	75	58	53	45	39	49	65	-	-	-	-	-	-	-																						

Receiver ID	Address	Receiver type	Study area	Predicted construction noise level		Construction Noise Management Levels, dBLAeq 15minute						65 max	Exceedances, dB						65 max	Triggers for additional mitigation																				Sleep disturbance screening criterion	Sleep disturbance >65 max
				LAeq	LAmax	Standard Hours		Outside of Standard Hours			Sleep Disturbance (Screening RBL+15[7])		Standard Hours		Outside of Standard Hours			Sleep Disturbance (Screening RBL+15[7])		All Hours	Standard Hours				Outside of Standard Hours																
						Highly noise affected	Noise affected (RBL+10 dB)	Noise affected (RBL+5dB)					Highly noise affected	Noise affected (>RBL+10 dB)	Noise affected (RBL + 5dB)						Daytime				Daytime			Evening			Night									
						Day[3]	Day[3]	Day[4]	Evening[5]	Night[6]			Day[3]	Day[3]	Day[4]	Evening[5]	Night[6]			Highly noise affected >75 dBA	Noticeable >NML	Clearly audible >NML+10	Moderately intrusive <=NML+20	Highly intrusive >NML+20	Noticeable >NML	Clearly audible >NML+15	Moderately intrusive <=NML+25	Highly intrusive >NML+25	Noticeable >NML	Clearly audible >NML+15	Moderately intrusive <=NML+25	Highly intrusive >NML+25	Noticeable >NML	Clearly audible >NML+15	Moderately intrusive <=NML+25	Highly intrusive >NML+25		
NCA25.RES.0036.01	15 Albert Chappell Drive Korora New South Wales 2450	Residential	NCA25	<35	<35	75	58	53	45	39	49	65	-	-	-	-	-	-	-																			
NCA25.RES.0037.01	2 Albert Chappell Drive Korora New South Wales 2450	Residential	NCA25	<35	<35	75	58	53	45	39	49	65	-	-	-	-	-	-	-																			
NCA25.RES.0038.01	20 Shell Cove Lane Korora New South Wales 2450	Residential	NCA25	<35	<35	75	58	53	45	39	49	65	-	-	-	-	-	-	-																			
NCA25.RES.0039.01	46 James Small Drive Korora New South Wales 2450	Residential	NCA25	<35	<35	75	58	53	45	39	49	65	-	-	-	-	-	-	-																			
NCA25.RES.0040.01	2 Ascot Close Korora New South Wales 2450	Residential	NCA25	<35	<35	75	58	53	45	39	49	65	-	-	-	-	-	-	-																			
NCA25.RES.0041.01	8 Tropic Lodge Place Korora New South Wales 2450	Residential	NCA25	<35	<35	75	58	53	45	39	49	65	-	-	-	-	-	-	-																			
NCA25.RES.0042.01	8 Tropic Lodge Place Korora New South Wales 2450	Residential	NCA25	<35	<35	75	58	53	45	39	49	65	-	-	-	-	-	-	-																			
NCA25.RES.0043.01	80 James Small Drive Korora New South Wales 2450	Residential	NCA25	<35	<35	75	58	53	45	39	49	65	-	-	-	-	-	-	-																			
NCA25.RES.0044.01	6 Albert Chappell Drive Korora New South Wales 2450	Residential	NCA25	<35	<35	75	58	53	45	39	49	65	-	-	-	-	-	-	-																			
NCA25.RES.0045.01	40 Parkes Drive Korora New South Wales 2450	Residential	NCA25	<35	<35	75	58	53	45	39	49	65	-	-	-	-	-	-	-																			
NCA25.RES.0046.01	9b Malibu Drive Korora New South Wales 2450	Residential	NCA25	<35	<35	75	58	53	45	39	49	65	-	-	-	-	-	-	-																			
NCA25.RES.0047.01	82 James Small Drive Korora New South Wales 2450	Residential	NCA25	<35	<35	75	58	53	45	39	49	65	-	-	-	-	-	-	-																			
NCA25.RES.0048.01	12 Malibu Drive Korora New South Wales 2450	Residential	NCA25	<35	<35	75	58	53	45	39	49	65	-	-	-	-	-	-	-																			
NCA25.RES.0049.01	48a James Small Drive Korora New South Wales 2450	Residential	NCA25	<35	<35	75	58	53	45	39	49	65	-	-	-	-	-	-	-																			
NCA25.RES.0050.01	13 Malibu Drive Korora New South Wales 2450	Residential	NCA25	<35	<35	75	58	53	45	39	49	65	-	-	-	-	-	-	-																			
NCA25.RES.0051.01	6b Albert Chappell Drive Korora New South Wales 2450	Residential	NCA25	<35	<35	75	58	53	45	39	49	65	-	-	-	-	-	-	-																			
NCA25.RES.0053.01	10-12 Tropic Lodge Place Korora New South Wales 2450	Residential	NCA25	<35	<35	75	58	53	45	39	49	65	-	-	-	-	-	-	-																			
NCA25.RES.0054.01	42 James Small Drive Korora New South Wales 2450	Residential	NCA25	<35	<35	75	58	53	45	39	49	65	-	-	-	-	-	-	-																			
NCA25.RES.0055.01	40 Parkes Drive Korora New South Wales 2450	Residential	NCA25	<35	<35	75	58	53	45	39	49	65	-	-	-	-	-	-	-																			
NCA25.RES.0057.01	95 James Small Drive Korora New South Wales 2450	Residential	NCA25	<35	<35	75	58	53	45	39	49	65	-	-	-	-	-	-	-																			
NCA25.RES.0061.01	4 Ascot Close Korora New South Wales 2450	Residential	NCA25	<35	<35	75	58	53	45	39	49	65	-	-	-	-	-	-	-																			
NCA25.RES.0062.01	17 Links Avenue Korora New South Wales 2450	Residential	NCA25	<35	<35	75	58	53	45	39	49	65	-	-	-	-	-	-	-																			
NCA25.RES.0063.01	5 Ainslie Road Korora New South Wales 2450	Residential	NCA25	<35	<35	75	58	53	45	39	49	65	-	-	-	-	-	-	-																			
NCA25.RES.0064.01	95 James Small Drive Korora New South Wales 2450	Residential	NCA25	<35	<35	75	58	53	45	39	49	65	-	-	-	-	-	-	-																			
NCA25.RES.0065.01	3 Ainslie Road Korora New South Wales 2450	Residential	NCA25	<35	<35	75	58	53	45	39	49	65	-	-	-	-	-	-	-																			
NCA25.RES.0067.01	6 Parkes Drive Korora New South Wales 2450	Residential	NCA25	<35	<35	75	58	53	45	39	49	65	-	-	-	-	-	-	-																			
NCA25.RES.0068.01	5 Parkes Drive Korora New South Wales 2450	Residential	NCA25	<35	<35	75	58	53	45	39	49	65	-	-	-	-	-	-	-																			
NCA25.RES.0069.01	15 Links Avenue Korora New South Wales 2450	Residential	NCA25	<35	<35	75	58	53	45	39	49	65	-	-	-	-	-	-	-																			
NCA25.RES.0070.01	3 Laurel Street Korora New South Wales 2450	Residential	NCA25	<35	<35	75	58	53	45	39	49	65	-	-	-	-	-	-	-																			
NCA25.RES.0071.01	5 Laurel Street Korora New South Wales 2450	Residential	NCA25	<35	<35	75	58	53	45	39	49	65	-	-	-	-	-	-	-																			
NCA25.RES.0072.01	3 Parkes Drive Korora New South Wales 2450	Residential	NCA25	<35	<35	75	58	53	45	39	49	65	-	-	-	-	-	-	-																			
NCA25.RES.0073.01	2 Parkes Drive Korora New South Wales 2450	Residential	NCA25	<35	<35	75	58	53	45	39	49	65	-	-	-	-	-	-	-																			
NCA25.RES.0074.01	1 Parkes Drive Korora New South Wales 2450	Residential	NCA25	<35	<35	75	58	53	45	39	49	65	-	-	-	-	-	-	-																			
NCA25.RES.0075.01	6 Ainslie Road Korora New South Wales 2450	Residential	NCA25	<35	<35	75	58	53	45	39	49	65	-	-	-	-	-	-	-																			
NCA25.RES.0076.01	4 Ainslie Road Korora New South Wales 2450	Residential	NCA25	<35	<35	75	58	53	45	39	49	65	-	-	-	-	-	-	-																			
NCA25.RES.0077.01	4 Parkes Drive Korora New South Wales 2450	Residential	NCA25	<35	<35	75	58	53	45	39	49	65	-	-	-	-	-	-	-																			
NCA25.RES.0078.01	6 Laurel Street Korora New South Wales 2450	Residential	NCA25	<35	<35	75	58	53	45	39	49	65	-	-	-	-	-	-	-																			
NCA25.RES.0079.01	8 Laurel Street Korora New South Wales 2450	Residential	NCA25	<35	<35	75	58	53	45	39	49	65	-	-	-	-	-	-	-																			
NCA25.RES.0080.01	4 Laurel Street Korora New South Wales 2450	Residential	NCA25	<35	<35	75	58	53	45	39	49	65	-	-	-	-	-	-	-																			
NCA25.RES.0081.01	2 Laurel Street Korora New South Wales 2450	Residential	NCA25	<35	<35	75	58	53	45	39	49	65	-	-	-	-	-	-	-																			
NCA25.RES.0082.01	2 Laurel Street Korora New South Wales 2450	Residential	NCA25	<35	<35	75	58	53	45	39	49	65	-	-	-	-	-	-	-																			
NCA25.RES.0083.01	14 Parkes Drive Korora New South Wales 2450	Residential	NCA25	<35	<35	75	58	53	45	39	49	65	-	-	-	-	-	-	-																			
NCA25.RES.0084.01	16 Parkes Drive Korora New South Wales 2450	Residential	NCA25	<35	<35	75	58	53	45	39	49	65	-	-	-	-	-	-	-																			
NCA25.RES.0085.01	12 Parkes Drive Korora New South Wales 2450	Residential	NCA25	<35	<35	75	58	53	45	39	49	65	-	-	-	-	-	-	-																			
NCA25.RES.0086.01	13 Links Avenue Korora New South Wales 2450	Residential	NCA25	<35	<35	75	58	53	45	39	49	65	-	-	-	-	-	-	-																			
NCA25.RES.0087.01	11 Links Avenue Korora New South Wales 2450	Residential	NCA25	<35	<35	75	58	53	45	39	49	65	-	-	-	-	-	-	-																			
NCA25.RES.0088.01	7 Links Avenue Korora New South Wales 2450	Residential	NCA25	<35	<35	75	58	53	45	39	49	65	-	-	-	-	-	-	-																			
NCA25.RES.0089.01	15 Parkes Drive Korora New South Wales 2450	Residential	NCA25	<35	<35	75	58	53	45	39	49	65	-	-	-	-	-	-	-																			
NCA25.RES.0090.01	17 Parkes Drive Korora New South Wales 2450	Residential	NCA25	<35	<35	75	58	53	45	39	49	65	-	-	-	-	-	-	-																			
NCA25.RES.0091.01	29 Parkes Drive Korora New South Wales 2450	Residential	NCA25	<35	<35	75	58	53	45	39	49	65	-	-	-	-	-	-	-																			
NCA25.RES.0092.01	25 Parkes Drive Korora New South Wales 2450	Residential	NCA25	<35	<35	75	58	53	45	39	49	65	-	-	-	-	-	-	-																			
NCA25.RES.0093.01	27 Parkes Drive Korora New South Wales 2450	Residential	NCA25	<35	<35	75	58	53	45	39	49	65	-	-	-	-	-	-	-																			
NCA25.RES.0094.01	3a Ascot Close Korora New South Wales 2450	Residential	NCA25	<35	<35	75	58	53	45	39	49	65	-	-	-	-	-	-	-																			
NCA25.RES.0095.01	56 Parkes Drive Korora New South Wales 2450	Residential	NCA25	<35	<35	75	58	53	45	39	49	65	-	-	-	-	-	-	-																			
NCA25.RES.0096.01	13 Parkes Drive Korora New South Wales 2450	Residential	NCA25	<35	<35	75	58	53	45	39	49	65	-	-	-	-	-	-	-																			
NCA25.RES.0097.01	5 Ascot Close Korora New South Wales 2450	Residential	NCA25	<35	<35	75	58	53	45	39	49	65	-	-	-	-	-	-	-																			
NCA25.RES.0098.01	11 Parkes Drive Korora New South Wales 2450	Residential	NCA25	<35	<35	75	58	53	45	39	49	65	-	-	-	-	-	-	-																			
NCA25.RES.0099.01	3 Ascot Close Korora New South Wales 2450	Residential	NCA25	<35	<35	75	58	53	45	39	49	65	-	-	-	-	-	-	-																			
NCA25.RES.0100.01	8 Parkes Drive Korora New South Wales 2450	Residential	NCA25	<35	<35	75	58	53	45	39	49	65	-	-	-	-	-	-	-																			
NCA25.RES.0101.01	10 Parkes Drive Korora New South Wales 2450	Residential	NCA25	<35	<35	75	58	53	45	39	49	65	-	-	-	-	-	-	-																			
NCA25.RES.0102.01	50 Parkes Drive Korora New South Wales 2450	Residential	NCA25	<35	<35	75	58	53	45	39	49	65	-	-	-	-	-	-	-																			
NCA25.RES.0103.01	54 Parkes Drive Korora New South Wales 2450	Residential	NCA25	<35	<35	75	58	53	45	39	49	65	-	-	-	-	-	-	-																			
NCA25.RES.0104.01	52 Parkes Drive Korora New South Wales 2450	Residential	NCA25	<35	<35	75	58	53	45	39	49	65	-	-	-	-	-	-	-																			
NCA25.RES.0105.01	50 James Small Drive Korora New South Wales 2450	Residential	NCA25	<35	<35	75	58	53	45	39	49	65	-	-	-	-	-	-	-																			
NCA25.RES.0106.01	3 Fern Tree Place Korora New South Wales 2450	Residential	NCA25	<35	<35	75	58	53	45	39	49	65	-	-	-	-	-	-	-																			
NCA25.RES.0107.01	8 Sandy Beach Road Korora New South Wales 2450	Residential	NCA25	<35	<35	75	58	53	45	39	49	65	-	-	-	-	-	-	-																			
NCA25.RES.0108.01	12 Sandy Beach Road Korora New South Wales 2450	Residential	NCA25	<35	<35	75	58	53	45	39	49	65	-	-	-	-	-	-	-																			
NCA25.RES.0109.01	10 Sandy Beach Road Korora New South Wales 2450	Residential	NCA25	<35	<35	75	58	53	45	39	49	65	-	-	-	-	-	-	-																			
NCA25.RES.0110.01	50 James Small Drive Korora New South Wales 2450	Residential	NCA25	<35	<35	75	58	53	45	39	49	65	-	-	-	-	-	-	-																			
NCA25.RES.0111.01	32 Parkes Drive Korora New South Wales 2450	Residential	NCA25	<35	<35	75	58	53	45	39	49	65	-	-	-	-	-	-	-																			
NCA25.RES.0112.01	34 Parkes Drive Korora New South Wales 2450	Residential	NCA25	<35	<35	75	58	53	45	39	49	65	-	-	-	-	-	-	-																			
NCA25.RES.0113.01	21 Fern Tree Place Korora New South Wales 2450	Residential	NCA25	<35	<35	75	58	53	45	39	49	65	-	-	-	-	-	-	-																			
NCA25.RES.0114.01	13a Tropic Lodge Place Korora New South Wales 2450	Residential	NCA25	<35	<35	75	58	53	45	39	49	65	-	-	-	-	-	-	-																			
NCA25.RES.0115.01	13a Tropic Lodge Place Korora New South Wales 2450	Residential	NCA25	<35	<35	75	58	53	45	39	49	65	-	-	-	-	-	-	-																			
NCA25.RES.0116.01	13a Tropic Lodge Place Korora New South Wales 2450	Residential	NCA25	<35	<35	75	58	53	45	39	49	65	-	-	-	-	-	-	-																			
NCA25.RES.0117.01	6 Bruce Taylor Circuit Korora New South Wales 2450	Residential	NCA25	<35	<35	75	58	53	45	39	49	65	-	-	-	-	-	-	-																			
NCA25.RES.0118.01	10-12 Tropic Lodge Place Korora New South Wales 2450	Residential	NCA25	<35	<35	75	58	53	45	39	49	65	-	-	-	-	-	-	-																			
NCA25.RES.0119.01	13a Tropic Lodge Place Korora New South Wales 2450	Residential	NCA25	<35	<35	75	58	53	45	39	49	65	-	-	-	-	-	-	-																			
NCA25.RES.0120.01	16 Sandy Beach Road Korora New South Wales 2450	Residential	NCA25	<35	<35	75	58	53	45	39	49	65	-	-	-	-	-	-	-																			
NCA25.RES.0121.01	14 Sandy Beach Road Korora New South Wales 2450	Residential	NCA25	<35	<35	75	58	53	45	39	49	65	-	-	-	-	-	-	-																			
NCA25.RES.0122.01	18 Sandy Beach Road Korora New South Wales 2450	Residential	NCA25	<35	<35	75	58	53	45	39	49	65	-	-	-	-	-	-	-																			
NCA25.RES.0123.01	40 James Small Drive Korora New South Wales 2450	Residential	NCA25	<35	<35	75	58	53	45	39	49	65	-	-	-	-	-	-	-																			
NCA25.RES.0124.01	20 Sandy Beach Road Korora New South Wales 2450	Residential	NCA25	<35	<35	75	58	53	45	39	49	65	-	-	-	-	-	-	-																			
NCA25.RES.0125.01	11 Fern Tree Place Korora New South Wales 2450	Residential	NCA25	<35	<35	75	58	53	45	39	49	65	-	-	-	-	-	-	-																			
NCA25.RES.0126.01	9 Fern Tree Place Korora New South Wales 2450	Residential	NCA25	<35	<35	75	58	53	45	39	49	65	-	-	-	-	-	-	-																			
NCA25.RES.0127.01	11a Fern Tree Place Korora New South Wales 2450	Residential	NCA25	<35	<35	75	58	53	45	39	49	65	-	-	-	-	-	-	-																			
NCA25.RES.0128.01	13 Fern Tree Place Korora New South Wales 2450	Residential	NCA25	<35	<35	75	58	53	45	39	49	65	-	-	-	-	-	-	-																			
NCA25.RES.0129.01	13a Fern Tree Place Korora New South Wales 2450	Residential	NCA25	<35	<35	75	58	53	45	39	49	65	-	-	-	-	-	-	-																			
NCA25.RES.0130.01	3 Arden Street Korora New South Wales 2450	Residential	NCA25	<35	<35	75	58	53	45	39	49	65	-	-	-	-	-	-	-																			
NCA25.RES.0131.01	19 Parkes Drive Korora New South Wales 2450	Residential	NCA25	<35	<35	75	58	53	45	39	49	65	-	-	-	-	-	-	-																			
NCA25.RES.0132.01	23 Links Avenue Korora New South Wales 2450	Residential	NCA25	<35	<35	75	58	53	45	39	49	65	-	-	-	-	-	-	-																			
NCA25.RES.0133.01	21 Parkes Drive Korora New South Wales 2450	Residential	NCA25	<35	<35	75	58	53	45	39	49	65	-	-	-	-	-	-	-																			
NCA25.RES.0134.01	5 Links Avenue Korora New South Wales 2450	Residential	NCA25	<35	<35	75	58	53	45	39	49	65	-	-	-	-	-	-	-																			
NCA25.RES.0135.01	23 Parkes Drive Korora New South Wales 2450	Residential	NCA25	<35	<35	75	58	53	45	39	49	65	-	-	-	-	-	-	-																			
NCA25.RES.0136.01	17 Fern Tree Place Korora New South Wales 2450	Residential	NCA25	<35	<35	75	58	53	45	39	49	65	-	-	-	-	-	-	-																			
NCA25.RES.0137.01	84 James Small Drive Korora New South Wales 2450	Residential	NCA25	<35	<35	75	58	53	45	39	49	65	-	-	-	-	-	-	-																			
NCA25.RES.0138.01	97 James Small Drive Korora New South Wales 2450	Residential	NCA25	<35	<35	75	58	53	45	39	49	65	-	-	-	-	-	-	-																			
NCA25.RES.0139.01	11 Malibu Drive Korora New South Wales 2450	Residential	NCA25	<35	<35	75	58	53	45	39	49	65	-	-	-	-	-	-	-																			
NCA25.RES.0140.01	18 Parkes Drive Korora New South Wales 2450	Residential	NCA25	<35	<35	75	58	53	45	39	49	65	-	-	-	-	-	-	-																			
NCA25.RES.0141.01	7 Malibu Drive Korora New South Wales 2450	Residential	NCA25	<35	<35	75	58	53	45	39	49	65	-	-	-	-	-	-	-																			
NCA25.RES.0142.01	21 Korora Bay Drive Korora New South Wales 2450	Residential	NCA25	<35	<35	75	58	53	45	39	49	65	-	-	-	-	-	-	-																			
NCA25.RES.0143.01	25 Korora Bay Drive Korora New South Wales 2450	Residential	NCA25	<35	<35	75	58	53	45	39	49	65	-	-	-	-	-	-	-																			
NCA25.RES.0144.01	15 Fern Tree Place Korora New South Wales 2450	Residential	NCA25	<35	<35	75	58	53	45	39	49	65	-	-	-	-	-	-	-																			
NCA25.RES.0145.01	13 Tropic Lodge Place Korora New South Wales 2450	Residential	NCA25	<35	<35	75	58	53	45	39	49	65	-	-	-	-	-	-	-																			
NCA25.RES.0146.01	25 Fern Tree Place Korora New South Wales 2450	Residential	NCA25	<35	<35	75	58	53	45	39	49	65	-	-	-	-	-	-	-																			
NCA25.RES.0147.01	11 Tropic Lodge Place Korora New South Wales 2450	Residential	NCA25	<35	<35	75	58	53	45	39	49	65	-	-	-	-	-	-	-																			
NCA25.RES.0148.01	9 Tropic Lodge Place Korora New South Wales 2450	Residential	NCA25	<35	<35	75	58	53	45	39	49	65	-	-	-	-	-	-	-																			
NCA25.RES.0149.01	10 Malibu Drive Korora New South Wales 2450	Residential	NCA25	<35	<35	75	58	53	45	39	49	65	-	-	-	-	-	-	-																			
NCA25.RES.0151.01	23 Fern Tree Place Korora New South Wales 2450	Residential	NCA25	<35	<35	75	58	53	45	39	49	65	-	-	-	-	-	-	-																			
NCA25.RES.0152.01	38 Parkes Drive Korora New South Wales 2450	Residential	NCA25	<35	<35	75	58	53	45	39	49	65	-	-	-	-	-	-	-																			
NCA25.RES.0153.01	6 Bellwood Place Korora New South Wales 2450	Residential	NCA25	<35	<35	75	58	53	45	39	49	65	-	-	-	-	-	-	-																			
NCA25.RES.0156.01	1 Bruce Taylor Circuit Korora New South Wales 2450	Residential	NCA25	<35	<35	75	58	53	45	39	49	65	-	-	-	-	-	-	-																			
NCA25.RES.0157.01	11 Bruce Taylor Circuit Korora New South Wales 2450	Residential	NCA25	<35	<35	75	58	53	45	39	49	65	-	-	-	-	-	-	-																			
NCA25.RES.0158.01	22 Parkes Drive Korora New South Wales 2450	Residential	NCA25	<35	<35	75	58	53	45	39	49	65	-	-	-	-	-	-	-																			

Receiver ID	Address	Receiver type	Study area	Predicted construction noise level		Construction Noise Management Levels, dBLAeq 15minute						65 max	Exceedances, dB						65 max	Triggers for additional mitigation																		Sleep disturbance screening criterion	Sleep disturbance >65 max
						Standard Hours		Outside of Standard Hours					Standard Hours		Outside of Standard Hours					All Hours	Standard Hours				Outside of Standard Hours														
																				Daytime				Daytime				Evening				Night						
				LAeq	LAmax	Highly noise affected	Noise affected (RBL+10 dB)	Noise affected (RBL+5dB)			Sleep Disturbance (Screening RBL+15[2])		Highly noise affected	Noise affected (>RBL+10 dB)	Noise affected (RBL + 5dB)			Sleep Disturbance (Screening RBL+15[2])		Highly noise affected >75 dBA	Noticeable =<NML	Clearly audible >NML+10	Moderately intrusive <=NML+20	Highly intrusive >NML+20	Noticeable <NML	Clearly audible >NML+15	Moderately intrusive <=NML+25	Highly intrusive >NML+25	Noticeable <NML	Clearly audible <=NML+15	Moderately intrusive <=NML+25	Highly intrusive >NML+25	Noticeable <NML	Clearly audible >NML+15	Moderately intrusive <=NML+25	Highly intrusive >NML+25		
						Day[3]	Day[3]	Day[4]	Evening[5]	Night[6]			Day[3]	Day[3]	Day[4]	Evening[5]	Night[6]																						
NCA25.RES.0159.01	4a Sandy Beach Road Korora New South Wales 2450	Residential	NCA25	<35	<35	75	58	53	45	39	49	65	-	-	-	-	-	-	-																		
NCA25.RES.0160.01	4 Melrose Place Korora New South Wales 2450	Residential	NCA25	<35	<35	75	58	53	45	39	49	65	-	-	-	-	-	-	-																		
NCA25.RES.0161.01	24 Parkes Drive Korora New South Wales 2450	Residential	NCA25	<35	<35	75	58	53	45	39	49	65	-	-	-	-	-	-	-																		
NCA25.RES.0164.01	19 Korora Bay Drive Korora New South Wales 2450	Residential	NCA25	<35	<35	75	58	53	45	39	49	65	-	-	-	-	-	-	-																		
NCA25.RES.0165.01	17 Korora Bay Drive Korora New South Wales 2450	Residential	NCA25	<35	<35	75	58	53	45	39	49	65	-	-	-	-	-	-	-																		
NCA25.RES.0166.01	23 Bruce Taylor Circuit Korora New South Wales 2450	Residential	NCA25	<35	<35	75	58	53	45	39	49	65	-	-	-	-	-	-	-																		
NCA25.RES.0167.01	3 Melrose Place Korora New South Wales 2450	Residential	NCA25	<35	<35	75	58	53	45	39	49	65	-	-	-	-	-	-	-																		
NCA25.RES.0168.01	28 Bruce Taylor Circuit Korora New South Wales 2450	Residential	NCA25	<35	<35	75	58	53	45	39	49	65	-	-	-	-	-	-	-																		
NCA25.RES.0169.01	14 Bruce Taylor Circuit Korora New South Wales 2450	Residential	NCA25	<35	<35	75	58	53	45	39	49	65	-	-	-	-	-	-	-																		
NCA25.RES.0170.01	23 Korora Bay Drive Korora New South Wales 2450	Residential	NCA25	<35	<35	75	58	53	45	39	49	65	-	-	-	-	-	-	-																		
NCA25.RES.0171.01	5 Melrose Place Korora New South Wales 2450	Residential	NCA25	<35	<35	75	58	53	45	39	49	65	-	-	-	-	-	-	-																		
NCA25.RES.0172.01	9 Tropic Lodge Place Korora New South Wales 2450	Residential	NCA25	<35	<35	75	58	53	45	39	49	65	-	-	-	-	-	-	-																		
NCA25.RES.0173.01	9 Bruce Taylor Circuit Korora New South Wales 2450	Residential	NCA25	<35	<35	75	58	53	45	39	49	65	-	-	-	-	-	-	-																		
NCA25.RES.0174.01	5 Bellwood Place Korora New South Wales 2450	Residential	NCA25	<35	<35	75	58	53	45	39	49	65	-	-	-	-	-	-	-																		
NCA25.RES.0176.01	40 Bruce Taylor Circuit Korora New South Wales 2450	Residential	NCA25	<35	<35	75	58	53	45	39	49	65	-	-	-	-	-	-	-																		
NCA25.RES.0177.01	36 Bruce Taylor Circuit Korora New South Wales 2450	Residential	NCA25	<35	<35	75	58	53	45	39	49	65	-	-	-	-	-	-	-																		
NCA25.RES.0178.01	13 Bruce Taylor Circuit Korora New South Wales 2450	Residential	NCA25	<35	<35	75	58	53	45	39	49	65	-	-	-	-	-	-	-																		
NCA25.RES.0179.01	40 Bruce Taylor Circuit Korora New South Wales 2450	Residential	NCA25	<35	<35	75	58	53	45	39	49	65	-	-	-	-	-	-	-																		
NCA25.RES.0180.01	23 Sandy Beach Road Korora New South Wales 2450	Residential	NCA25	<35	<35	75	58	53	45	39	49	65	-	-	-	-	-	-	-																		
NCA25.RES.0181.01	1 Albert Chappell Drive Korora New South Wales 2450	Residential	NCA25	<35	<35	75	58	53	45	39	49	65	-	-	-	-	-	-	-																		
NCA25.RES.0182.01	7 Tropic Lodge Place Korora New South Wales 2450	Residential	NCA25	<35	<35	75	58	53	45	39	49	65	-	-	-	-	-	-	-																		
NCA25.RES.0183.01	9 Tropic Lodge Place Korora New South Wales 2450	Residential	NCA25	<35	<35	75	58	53	45	39	49	65	-	-	-	-	-	-	-																		
NCA25.RES.0184.01	26 Korora Bay Drive Korora New South Wales 2450	Residential	NCA25	<35	<35	75	58	53	45	39	49	65	-	-	-	-	-	-	-																		
NCA25.RES.0185.01	21a Korora Bay Drive Korora New South Wales 2450	Residential	NCA25	<35	<35	75	58	53	45	39	49	65	-	-	-	-	-	-	-																		
NCA25.RES.0186.01	23 Korora Bay Drive Korora New South Wales 2450	Residential	NCA25	<35	<35	75	58	53	45	39	49	65	-	-	-	-	-	-	-																		
NCA25.RES.0187.01	1 Melrose Place Korora New South Wales 2450	Residential	NCA25	<35	<35	75	58	53	45	39	49	65	-	-	-	-	-	-	-																		
NCA25.RES.0188.01	5 Malibu Drive Korora New South Wales 2450	Residential	NCA25	<35	<35	75	58	53	45	39	49	65	-	-	-	-	-	-	-																		
NCA25.RES.0189.01	32 Bruce Taylor Circuit Korora New South Wales 2450	Residential	NCA25	<35	<35	75	58	53	45	39	49	65	-	-	-	-	-	-	-																		
NCA25.RES.0190.01	27 Korora Bay Drive Korora New South Wales 2450	Residential	NCA25	<35	<35	75	58	53	45	39	49	65	-	-	-	-	-	-	-																		
NCA25.RES.0191.01	7 Fern Tree Place Korora New South Wales 2450	Residential	NCA25	<35	<35	75	58	53	45	39	49	65	-	-	-	-	-	-	-																		
NCA25.RES.0192.01	5 Fern Tree Place Korora New South Wales 2450	Residential	NCA25	<35	<35	75	58	53	45	39	49	65	-	-	-	-	-	-	-																		
NCA25.RES.0193.01	26 Bruce Taylor Circuit Korora New South Wales 2450	Residential	NCA25	<35	<35	75	58	53	45	39	49	65	-	-	-	-	-	-	-																		
NCA25.RES.0194.01	78 James Small Drive Korora New South Wales 2450	Residential	NCA25	<35	<35	75	58	53	45	39	49	65	-	-	-	-	-	-	-																		
NCA25.RES.0195.01	24 Bruce Taylor Circuit Korora New South Wales 2450	Residential	NCA25	<35	<35	75	58	53	45	39	49	65	-	-	-	-	-	-	-																		
NCA25.RES.0196.01	17 Bruce Taylor Circuit Korora New South Wales 2450	Residential	NCA25	<35	<35	75	58	53	45	39	49	65	-	-	-	-	-	-	-																		
NCA25.RES.0198.01	6 Bruce Taylor Circuit Korora New South Wales 2450	Residential	NCA25	<35	<35	75	58	53	45	39	49	65	-	-	-	-	-	-	-																		
NCA25.RES.0199.01	10 Ainslie Road Korora New South Wales 2450	Residential	NCA25	<35	<35	75	58	53	45	39	49	65	-	-	-	-	-	-	-																		
NCA25.RES.0200.01	12 Bruce Taylor Circuit Korora New South Wales 2450	Residential	NCA25	<35	<35	75	58	53	45	39	49	65	-	-	-	-	-	-	-																		
NCA25.RES.0201.01	8 Bruce Taylor Circuit Korora New South Wales 2450	Residential	NCA25	<35	<35	75	58	53	45	39	49	65	-	-	-	-	-	-	-																		
NCA25.RES.0202.01	7 Laurel Street Korora New South Wales 2450	Residential	NCA25	<35	<35	75	58	53	45	39	49	65	-	-	-	-	-	-	-																		
NCA25.RES.0203.01	16 Bruce Taylor Circuit Korora New South Wales 2450	Residential	NCA25	<35	<35	75	58	53	45	39	49	65	-	-	-	-	-	-	-																		
NCA25.RES.0204.01	8 Ainslie Road Korora New South Wales 2450	Residential	NCA25	<35	<35	75	58	53	45	39	49	65	-	-	-	-	-	-	-																		
NCA25.RES.0205.01	3 Links Avenue Korora New South Wales 2450	Residential	NCA25	<35	<35	75	58	53	45	39	49	65	-	-	-	-	-	-	-																		
NCA25.RES.0206.01	20 Parkes Drive Korora New South Wales 2450	Residential	NCA25	<35	<35	75	58	53	45	39	49	65	-	-	-	-	-	-	-																		
NCA25.RES.0207.01	24 Korora Bay Drive Korora New South Wales 2450	Residential	NCA25	<35	<35	75	58	53	45	39	49	65	-	-	-	-	-	-	-																		
NCA25.RES.0208.01	16 Fern Tree Place Korora New South Wales 2450	Residential	NCA25	<35	<35	75	58	53	45	39	49	65	-	-	-	-	-	-	-																		
NCA25.RES.0209.01	27 Fern Tree Place Korora New South Wales 2450	Residential	NCA25	<35	<35	75	58	53	45	39	49	65	-	-	-	-	-	-	-																		
NCA25.RES.0210.01	8 Bellwood Place Korora New South Wales 2450	Residential	NCA25	<35	<35	75	58	53	45	39	49	65	-	-	-	-	-	-	-																		
NCA25.RES.0211.01	6 Melrose Place Korora New South Wales 2450	Residential	NCA25	<35	<35	75	58	53	45	39	49	65	-	-	-	-	-	-	-																		
NCA25.RES.0212.01	4 Bruce Taylor Circuit Korora New South Wales 2450	Residential	NCA25	<35	<35	75	58	53	45	39	49	65	-	-	-	-	-	-	-																		
NCA25.RES.0213.01	28 Parkes Drive Korora New South Wales 2450	Residential	NCA25	<35	<35	75	58	53	45	39	49	65	-	-	-	-	-	-	-																		
NCA25.RES.0215.01	8 Fern Tree Place Korora New South Wales 2450	Residential	NCA25	<35	<35	75	58	53	45	39	49	65	-	-	-	-	-	-	-																		
NCA25.RES.0216.01	24 Bruce Taylor Circuit Korora New South Wales 2450	Residential	NCA25	<35	<35	75	58	53	45	39	49	65	-	-	-	-	-	-	-																		
NCA25.RES.0217.01	5 Bruce Taylor Circuit Korora New South Wales 2450	Residential	NCA25	<35	<35	75	58	53	45	39	49	65	-	-	-	-	-	-	-																		
NCA25.RES.0218.01	14 Fern Tree Place Korora New South Wales 2450	Residential	NCA25	<35	<35	75	58	53	45	39	49	65	-	-	-	-	-	-	-																		
NCA25.RES.0219.01	4 Fern Tree Place Korora New South Wales 2450	Residential	NCA25	<35	<35	75	58	53	45	39	49	65	-	-	-	-	-	-	-																		
NCA25.RES.0220.01	2 Bruce Taylor Circuit Korora New South Wales 2450	Residential	NCA25	<35	<35	75	58	53	45	39	49	65	-	-	-	-	-	-	-																		
NCA25.RES.0221.01	10-12 Fern Tree Place Korora New South Wales 2450	Residential	NCA25	<35	<35	75	58	53	45	39	49	65	-	-	-	-	-	-	-																		
NCA25.RES.0222.01	1 Fern Tree Place Korora New South Wales 2450	Residential	NCA25	<35	<35	75	58	53	45	39	49	65	-	-	-	-	-	-	-																		
NCA25.RES.0223.01	20 Bruce Taylor Circuit Korora New South Wales 2450	Residential	NCA25	<35	<35	75	58	53	45	39	49	65	-	-	-	-	-	-	-																		
NCA25.RES.0224.01	2 Sandy Beach Road Korora New South Wales 2450	Residential	NCA25	<35	<35	75	58	53	45	39	49	65	-	-	-	-	-	-	-																		
NCA25.RES.0225.01	4 Malibu Drive Korora New South Wales 2450	Residential	NCA25	<35	<35	75	58	53	45	39	49	65	-	-	-	-	-	-	-																		
NCA25.RES.0226.01	16 Bruce Taylor Circuit Korora New South Wales 2450	Residential	NCA25	<35	<35	75	58	53	45	39	49	65	-	-	-	-	-	-	-																		
NCA25.RES.0227.01	2-2a Malibu Drive Korora New South Wales 2450	Residential	NCA25	<35	<35	75	58	53	45	39	49	65	-	-	-	-	-	-	-																		
NCA25.RES.0228.01	17 Fern Tree Place Korora New South Wales 2450	Residential	NCA25	<35	<35	75	58	53	45	39	49	65	-	-	-	-	-	-	-																		
NCA25.RES.0229.01	1 Sandy Beach Road Korora New South Wales 2450	Residential	NCA25	<35	<35	75	58	53	45	39	49	65	-	-	-	-	-	-	-																		
NCA25.RES.0231.01	2-2a Malibu Drive Korora New South Wales 2450	Residential	NCA25	<35	<35	75	58	53	45	39	49	65	-	-	-	-	-	-	-																		
NCA25.RES.0232.01	3 Malibu Drive Korora New South Wales 2450	Residential	NCA25	<35	<35	75	58	53	45	39	49	65	-	-	-	-	-	-	-																		
NCA25.RES.0233.01	5 Tropic Lodge Place Korora New South Wales 2450	Residential	NCA25	<35	<35	75	58	53	45	39	49	65	-	-	-	-	-	-	-																		
NCA25.RES.0234.01	6 Malibu Drive Korora New South Wales 2450	Residential	NCA25	<35	<35	75	58	53	45	39	49	65	-	-	-	-	-	-	-																		
NCA25.RES.0236.01	2 Melrose Place Korora New South Wales 2450	Residential	NCA25	<35	<35	75	58	53	45	39	49	65	-	-	-	-	-	-	-																		
NCA25.RES.0237.01	22 Korora Bay Drive Korora New South Wales 2450	Residential	NCA25	<35	<35	75	58	53	45	39	49	65	-	-	-	-	-	-	-																		
NCA25.RES.0238.01	7 Sandy Beach Road Korora New South Wales 2450	Residential	NCA25	<35	<35	75	58	53	45	39	49	65	-	-	-	-	-	-	-																		
NCA25.RES.0239.01	1a Malibu Drive Korora New South Wales 2450	Residential	NCA25	<35	<35	75	58	53	45	39	49	65	-	-	-	-	-	-	-																		
NCA25.RES.0240.01	3 Tropic Lodge Place Korora New South Wales 2450	Residential	NCA25	<35	<35	75	58	53	45	39	49	65	-	-	-	-	-	-	-																		
NCA25.RES.0241.01	8 Albert Chappell Drive Korora New South Wales 2450	Residential	NCA25	<35	<35	75	58	53	45	39	49	65	-	-	-	-	-	-	-																		
NCA25.RES.0242.01	6 Sandy Beach Road Korora New South Wales 2450	Residential	NCA25	<35	<35	75	58	53	45	39	49	65	-	-	-	-	-	-	-																		
NCA25.RES.0244.01	7 Albert Chappell Drive Korora New South Wales 2450	Residential	NCA25	<35	<35	75	58	53	45	39	49	65	-	-	-	-	-	-	-																		
NCA25.RES.0245.01	25 Sandy Beach Road Korora New South Wales 2450	Residential	NCA25	<35	<35	75	58	53	45	39	49	65	-	-	-	-	-	-	-																		
NCA25.RES.0246.01	1 Tropic Lodge Place Korora New South Wales 2450	Residential	NCA25	<35	<35	75	58	53	45	39	49	65	-	-	-	-	-	-	-																		
NCA25.RES.0247.01	30 Parkes Drive Korora New South Wales 2450	Residential	NCA25	<35	<35	75	58	53	45	39	49	65	-	-	-	-	-	-	-																		
NCA25.RES.0248.01	8 Tropic Lodge Place Korora New South Wales 2450	Residential	NCA25	<35	<35	75	58	53	45	39	49	65	-	-	-	-	-	-	-																		
NCA25.RES.0249.01	9 Albert Chappell Drive Korora New South Wales 2450	Residential	NCA25	<35	<35	75	58	53	45	39	49	65	-	-	-	-	-	-	-																		
NCA25.RES.0250.01	13 Korora Bay Drive Korora New South Wales 2450	Residential	NCA25	<35	<35	75	58	53	45	39	49	65	-	-	-	-	-	-	-																		
NCA25.RES.0251.01	11 Sandy Beach Road Korora New South Wales 2450	Residential	NCA25	35	<35	75	58	53	45	39	49	65	-	-	-	-	-	-	-																		
NCA25.RES.0252.01	17 Sandy Beach Road Korora New South Wales 2450	Residential	NCA25	<35	<35	75	58	53	45	39	49	65	-	-	-	-	-	-	-																		
NCA25.RES.0253.01	3 Sandy Beach Road Korora New South Wales 2450	Residential	NCA25	<35	<35	75	58	53	45	39	49	65	-	-	-	-	-	-	-																		
NCA25.RES.0254.01	9 Sandy Beach Road Korora New South Wales 2450	Residential	NCA25	<35	<35	75	58	53	45	39	49	65	-	-	-	-	-	-	-																		
NCA25.RES.0256.01	13 Albert Chappell Drive Korora New South Wales 2450	Residential	NCA25	<35	<35	75	58	53	45	39	49	65	-	-	-	-	-	-	-																		
NCA25.RES.0257.01	3 Albert Chappell Drive Korora New South Wales 2450	Residential	NCA25	<35	<35	75	58	53	45	39	49	65	-	-	-	-	-	-	-																		
NCA25.RES.0258.01	15a Korora Bay Drive Korora New South Wales 2450	Residential	NCA25	<35	<35	75	58	53	45	39	49	65	-	-	-	-	-	-	-																		
NCA25.RES.0260.01	8 Malibu Drive Korora New South Wales 2450	Residential	NCA25	<35	<35	75	58	53	45	39	49	65	-	-	-	-	-	-	-																		
NCA25.RES.0261.01	5 Sandy Beach Road Korora New South Wales 2450	Residential	NCA25	<35	<35	75	58	53	45	39	49	65	-	-	-	-	-	-	-																		
NCA25.RES.0262.01	6 Fern Tree Place Korora New South Wales 2450	Residential	NCA25	<35	<35	75	58	53	45	39	49	65	-	-	-	-	-	-	-																		
NCA25.RES.0263.01	44 Parkes Drive Korora New South Wales 2450	Residential	NCA25	<35	<35	75	58	53	45	39	49	65	-	-	-	-	-	-	-																		
NCA25.RES.0264.01	13a Korora Bay Drive Korora New South Wales 2450	Residential	NCA25	<35	<35	75	58	53	45	39	49	65	-	-	-	-	-	-	-																		
NCA25.RES.0265.01	11 Albert Chappell Drive Korora New South Wales 2450	Residential	NCA25	<35	<35	75	58	53	45	39	49	65	-	-	-	-	-	-	-																		
NCA25.RES.0266.01	3 Bellwood Place Korora New South Wales 2450	Residential	NCA25	<35	<35	75	58	53	45	39	49	65	-	-	-	-	-	-	-																		
NCA25.RES.0268.01	24 Sandy Beach Road Korora New South Wales 2450	Residential	NCA25	<35	<35	75	58	53	45	39	49	65	-	-	-	-	-	-	-																		
NCA25.RES.0269.01	74 James Small Drive Korora New South Wales 2450	Residential	NCA25	<35	<35	75	58	53	45	39	49	65	-	-	-	-	-	-	-																		
NCA25.RES.0270.01	15 Korora Bay Drive Korora New South Wales 2450	Residential	NCA25	<35	<35	75	58	53	45	39	49	65	-	-	-	-	-	-	-																		
NCA25.RES.0271.01	3 Fern Tree Place Korora New South Wales 2450	Residential	NCA25	<35	<35	75	58	53	45	39	49	65	-	-	-	-	-	-	-																		
NCA25.RES.0272.01	5 Albert Chappell Drive Korora New South Wales 2450	Residential	NCA25	<35	<35	75	58	53	45	39	49	65	-	-	-	-	-	-	-																		
NCA25.RES.0273.01	95 James Small Drive Korora New South Wales 2450	Residential	NCA25	<35	<35	75	58	53	45	39	49	65	-	-	-	-	-	-	-																		
NCA26.COM.0001.01	17 Gannet Place Korora New South Wales 2450	Commercial	NCA26	<35	<35	-	70	70	-	-	-	-	-	-	-	-	-	-	-																		
NCA26.COM.0002.01	11 Fam Place Korora New South Wales 2450	Commercial	NCA26	<35	<35	-	70	70	-	-	-	-	-	-	-	-	-	-	-																		
NCA26.COM.0003.01	11 Fam Place Korora New South Wales 2450	Commercial	NCA26	<35	<35	-	70	70	-	-	-	-	-	-	-	-	-	-	-																		
NCA26.COM.0004.01	15 James Small Drive Korora New South Wales 2450	Commercial	NCA26	<35	<35	-	70	70	-	-	-	-	-	-	-	-	-	-	-																		
NCA26.RES.0001.01	37 Norman Hill Drive Korora New South Wales 2450	Residential	NCA26	<35	<35	75	62	57	51	42	52	65	-	-	-	-	-	-	-																		
NCA26.RES.0002.01	25 Norman Hill Drive Korora New South Wales 2450	Residential	NCA26	<35	<35	75	62	57	51	42	52	65	-	-	-	-	-	-	-																		
NCA26.RES.0003.01	24 Norman Hill Drive Korora New South Wales 2450	Residential	NCA26	<35	<35	75	62	57	51	42	52	65	-	-	-	-	-	-	-																		
NCA26.RES.0004.01	27 Norman Hill Drive Korora New South Wales 2450	Residential	NCA26	<35	<35	75	62	57	51	42	52	65	-	-	-	-	-	-	-																		
NCA26.RES.0005.01	33 Norman Hill Drive Korora New South Wales 2450	Residential	NCA26	<35	<35	75	62	57	51	42	52	65	-	-	-	-	-	-	-																		
NCA26.RES.0006.01	29 Norman Hill Drive Korora New South Wales 2450	Residential	NCA26	<35	<35	75	62	57	51	42	52	65	-	-	-	-	-	-	-																		

| Receiver ID | Address | Receiver type | Study area | Predicted construction noise level | | Construction Noise Management Levels, dBLAeq 15minute | | | | | | Exceedances, dB | | | | | | | Triggers for additional mitigation | | | | | | |

Receiver ID	Address	Receiver type	Study area	Predicted construction noise level		Construction Noise Management Levels, dBLAeq 15minute						65 max	Exceedances, dB						65 max	Triggers for additional mitigation																				Sleep disturbance screening criterion	Sleep disturbance >65 max
				LAeq	LAmax	Standard Hours		Outside of Standard Hours			Sleep Disturbance (Screening RBL+15[2])		Standard Hours		Outside of Standard Hours			Sleep Disturbance (Screening RBL+15[2])		All Hours	Standard Hours				Outside of Standard Hours															
						Highly noise affected	Noise affected (RBL+10 dB)	Noise affected (RBL+5dB)					Highly noise affected	Noise affected (>RBL+10 dB)	Noise affected (RBL + 5dB)						Daytime				Daytime			Evening			Night								
						Day[3]	Day[3]	Day[4]	Evening[5]	Night[6]			Day[3]	Day[3]	Day[4]	Evening[5]	Night[6]			Highly noise affected >75 dBA	Noticeable =NML	Clearly audible >NML+10	Moderately intrusive <=NML+20	Highly intrusive >NML+20	Noticeable >NML	Clearly audible >NML+15	Moderately intrusive <=NML+25	Highly intrusive >NML+25	Noticeable >NML	Clearly audible >NML+15	Moderately intrusive <=NML+25	Highly intrusive >NML+25	Noticeable >NML	Clearly audible >NML+15	Moderately intrusive <=NML+25	Highly intrusive >NML+25		
NCA26.RES.0113.01	7-13 Shearwater Place Korora New South Wales 2450	Residential	NCA26	<35	<35	75	62	57	51	42	52	65	-	-	-	-	-	-	-																		
NCA26.RES.0113.02	7-13 Shearwater Place Korora New South Wales 2450	Residential	NCA26	<35	<35	75	62	57	51	42	52	65	-	-	-	-	-	-	-																		
NCA26.RES.0114.01	7-13 Shearwater Place Korora New South Wales 2450	Residential	NCA26	<35	<35	75	62	57	51	42	52	65	-	-	-	-	-	-	-																		
NCA26.RES.0115.01	1-5 Shearwater Place Korora New South Wales 2450	Residential	NCA26	<35	<35	75	62	57	51	42	52	65	-	-	-	-	-	-	-																		
NCA26.RES.0116.01	1-5 Shearwater Place Korora New South Wales 2450	Residential	NCA26	<35	<35	75	62	57	51	42	52	65	-	-	-	-	-	-	-																		
NCA26.RES.0117.01	8 Herman Reick Avenue Korora New South Wales 2450	Residential	NCA26	<35	<35	75	62	57	51	42	52	65	-	-	-	-	-	-	-																		
NCA26.RES.0118.01	33 James Small Drive Korora New South Wales 2450	Residential	NCA26	<35	<35	75	62	57	51	42	52	65	-	-	-	-	-	-	-																		
NCA26.RES.0119.01	11 Russ Hammond Close Korora New South Wales 2450	Residential	NCA26	<35	<35	75	62	57	51	42	52	65	-	-	-	-	-	-	-																		
NCA26.RES.0120.01	13 Russ Hammond Close Korora New South Wales 2450	Residential	NCA26	<35	<35	75	62	57	51	42	52	65	-	-	-	-	-	-	-																		
NCA26.RES.0121.01	13 Russ Hammond Close Korora New South Wales 2450	Residential	NCA26	<35	<35	75	62	57	51	42	52	65	-	-	-	-	-	-	-																		
NCA26.RES.0122.01	37 James Small Drive Korora New South Wales 2450	Residential	NCA26	<35	<35	75	62	57	51	42	52	65	-	-	-	-	-	-	-																		
NCA26.RES.0123.01	1 Korora School Road Korora New South Wales 2450	Residential	NCA26	<35	<35	75	62	57	51	42	52	65	-	-	-	-	-	-	-																		
NCA26.RES.0124.01	1 Korora School Road Korora New South Wales 2450	Residential	NCA26	<35	<35	75	62	57	51	42	52	65	-	-	-	-	-	-	-																		
NCA26.RES.0125.01	11 Russ Hammond Close Korora New South Wales 2450	Residential	NCA26	<35	<35	75	62	57	51	42	52	65	-	-	-	-	-	-	-																		
NCA26.RES.0126.01	7 Russ Hammond Close Korora New South Wales 2450	Residential	NCA26	<35	<35	75	62	57	51	42	52	65	-	-	-	-	-	-	-																		
NCA26.RES.0127.01	3 Russ Hammond Close Korora New South Wales 2450	Residential	NCA26	<35	<35	75	62	57	51	42	52	65	-	-	-	-	-	-	-																		
NCA26.RES.0128.01	10a Russ Hammond Close Korora New South Wales 2450	Residential	NCA26	<35	<35	75	62	57	51	42	52	65	-	-	-	-	-	-	-																		
NCA26.RES.0129.01	8 Russ Hammond Close Korora New South Wales 2450	Residential	NCA26	<35	<35	75	62	57	51	42	52	65	-	-	-	-	-	-	-																		
NCA26.RES.0130.01	15 Norman Hill Drive Korora New South Wales 2450	Residential	NCA26	<35	<35	75	62	57	51	42	52	65	-	-	-	-	-	-	-																		
NCA26.RES.0131.01	2-4 Osprey Place Korora New South Wales 2450	Residential	NCA26	<35	<35	75	62	57	51	42	52	65	-	-	-	-	-	-	-																		
NCA26.RES.0133.01	5 Russ Hammond Close Korora New South Wales 2450	Residential	NCA26	<35	<35	75	62	57	51	42	52	65	-	-	-	-	-	-	-																		
NCA26.RES.0134.01	1 Russ Hammond Close Korora New South Wales 2450	Residential	NCA26	<35	<35	75	62	57	51	42	52	65	-	-	-	-	-	-	-																		
NCA26.RES.0135.01	31 James Small Drive Korora New South Wales 2450	Residential	NCA26	<35	<35	75	62	57	51	42	52	65	-	-	-	-	-	-	-																		
NCA26.RES.0136.01	13 Russ Hammond Close Korora New South Wales 2450	Residential	NCA26	<35	<35	75	62	57	51	42	52	65	-	-	-	-	-	-	-																		
NCA26.RES.0137.01	11 Herman Reick Avenue Korora New South Wales 2450	Residential	NCA26	<35	<35	75	62	57	51	42	52	65	-	-	-	-	-	-	-																		
NCA26.RES.0138.01	9 Herman Reick Avenue Korora New South Wales 2450	Residential	NCA26	<35	<35	75	62	57	51	42	52	65	-	-	-	-	-	-	-																		
NCA26.RES.0139.01	26 James Small Drive Korora New South Wales 2450	Residential	NCA26	<35	<35	75	62	57	51	42	52	65	-	-	-	-	-	-	-																		
NCA26.RES.0140.01	28 James Small Drive Korora New South Wales 2450	Residential	NCA26	<35	<35	75	62	57	51	42	52	65	-	-	-	-	-	-	-																		
NCA26.RES.0141.01	2 Cavendish Place Korora New South Wales 2450	Residential	NCA26	<35	<35	75	62	57	51	42	52	65	-	-	-	-	-	-	-																		
NCA26.RES.0142.01	5 Herman Reick Avenue Korora New South Wales 2450	Residential	NCA26	<35	<35	75	62	57	51	42	52	65	-	-	-	-	-	-	-																		
NCA26.RES.0143.01	6 Herman Reick Avenue Korora New South Wales 2450	Residential	NCA26	<35	<35	75	62	57	51	42	52	65	-	-	-	-	-	-	-																		
NCA26.RES.0144.01	12 Herman Reick Avenue Korora New South Wales 2450	Residential	NCA26	<35	<35	75	62	57	51	42	52	65	-	-	-	-	-	-	-																		
NCA26.RES.0145.01	10 Herman Reick Avenue Korora New South Wales 2450	Residential	NCA26	<35	<35	75	62	57	51	42	52	65	-	-	-	-	-	-	-																		
NCA26.RES.0146.01	24 James Small Drive Korora New South Wales 2450	Residential	NCA26	<35	<35	75	62	57	51	42	52	65	-	-	-	-	-	-	-																		
NCA26.RES.0147.01	1 Korora School Road Korora New South Wales 2450	Residential	NCA26	<35	<35	75	62	57	51	42	52	65	-	-	-	-	-	-	-																		
NCA26.RES.0148.01	39 James Small Drive Korora New South Wales 2450	Residential	NCA26	<35	<35	75	62	57	51	42	52	65	-	-	-	-	-	-	-																		
NCA26.RES.0149.01	1 Korora School Road Korora New South Wales 2450	Residential	NCA26	<35	<35	75	62	57	51	42	52	65	-	-	-	-	-	-	-																		
NCA26.RES.0150.01	7 Russ Hammond Close Korora New South Wales 2450	Residential	NCA26	<35	<35	75	62	57	51	42	52	65	-	-	-	-	-	-	-																		
NCA26.RES.0151.01	29 James Small Drive Korora New South Wales 2450	Residential	NCA26	<35	<35	75	62	57	51	42	52	65	-	-	-	-	-	-	-																		
NCA26.RES.0152.01	37 James Small Drive Korora New South Wales 2450	Residential	NCA26	<35	<35	75	62	57	51	42	52	65	-	-	-	-	-	-	-																		
NCA26.RES.0153.01	1 Korora School Road Korora New South Wales 2450	Residential	NCA26	<35	<35	75	62	57	51	42	52	65	-	-	-	-	-	-	-																		
NCA26.RES.0154.01	29 James Small Drive Korora New South Wales 2450	Residential	NCA26	<35	<35	75	62	57	51	42	52	65	-	-	-	-	-	-	-																		
NCA26.RES.0155.01	9 Russ Hammond Close Korora New South Wales 2450	Residential	NCA26	<35	<35	75	62	57	51	42	52	65	-	-	-	-	-	-	-																		
NCA26.RES.0156.01	Korora Residential Subdivision	Residential	NCA26	<35	<35	75	62	57	51	42	52	65	-	-	-	-	-	-	-																		
NCA26.RES.0157.01	Korora Residential Subdivision	Residential	NCA26	<35	<35	75	62	57	51	42	52	65	-	-	-	-	-	-	-																		
NCA26.RES.0158.01	Korora Residential Subdivision	Residential	NCA26	<35	<35	75	62	57	51	42	52	65	-	-	-	-	-	-	-																		
NCA26.RES.0160.01	Korora Residential Subdivision	Residential	NCA26	<35	<35	75	62	57	51	42	52	65	-	-	-	-	-	-	-																		
NCA26.RES.0161.01	Korora Residential Subdivision	Residential	NCA26	<35	<35	75	62	57	51	42	52	65	-	-	-	-	-	-	-																		
NCA26.RES.0162.01	Korora Residential Subdivision	Residential	NCA26	<35	<35	75	62	57	51	42	52	65	-	-	-	-	-	-	-																		
NCA26.RES.0163.01	Korora Residential Subdivision	Residential	NCA26	<35	<35	75	62	57	51	42	52	65	-	-	-	-	-	-	-																		
NCA26.RES.0164.01	Korora Residential Subdivision	Residential	NCA26	<35	<35	75	62	57	51	42	52	65	-	-	-	-	-	-	-																		
NCA26.RES.0165.01	Korora Residential Subdivision	Residential	NCA26	<35	<35	75	62	57	51	42	52	65	-	-	-	-	-	-	-																		
NCA26.RES.0166.01	Korora Residential Subdivision	Residential	NCA26	<35	<35	75	62	57	51	42	52	65	-	-	-	-	-	-	-																		
NCA26.RES.0167.01	Korora Residential Subdivision	Residential	NCA26	<35	<35	75	62	57	51	42	52	65	-	-	-	-	-	-	-																		
NCA26.RES.0168.01	Korora Residential Subdivision	Residential	NCA26	<35	<35	75	62	57	51	42	52	65	-	-	-	-	-	-	-																		
NCA26.RES.0169.01	Korora Residential Subdivision	Residential	NCA26	<35	<35	75	62	57	51	42	52	65	-	-	-	-	-	-	-																		
NCA26.RES.0170.01	Korora Residential Subdivision	Residential	NCA26	<35	<35	75	62	57	51	42	52	65	-	-	-	-	-	-	-																		
NCA26.RES.0171.01	Korora Residential Subdivision	Residential	NCA26	<35	<35	75	62	57	51	42	52	65	-	-	-	-	-	-	-																		
NCA26.RES.0172.01	Korora Residential Subdivision	Residential	NCA26	<35	<35	75	62	57	51	42	52	65	-	-	-	-	-	-	-																		
NCA26.RES.0173.01	Korora Residential Subdivision	Residential	NCA26	<35	<35	75	62	57	51	42	52	65	-	-	-	-	-	-	-																		
NCA26.RES.0174.01	Korora Residential Subdivision	Residential	NCA26	<35	<35	75	62	57	51	42	52	65	-	-	-	-	-	-	-																		
NCA26.RES.0175.01	Korora Residential Subdivision	Residential	NCA26	<35	<35	75	62	57	51	42	52	65	-	-	-	-	-	-	-																		
NCA26.RES.0176.01	Korora Residential Subdivision	Residential	NCA26	<35	<35	75	62	57	51	42	52	65	-	-	-	-	-	-	-																		
NCA26.RES.0177.01	Korora Residential Subdivision	Residential	NCA26	<35	<35	75	62	57	51	42	52	65	-	-	-	-	-	-	-																		
NCA26.RES.0178.01	Korora Residential Subdivision	Residential	NCA26	<35	<35	75	62	57	51	42	52	65	-	-	-	-	-	-	-																		
NCA26.RES.0179.01	Korora Residential Subdivision	Residential	NCA26	<35	<35	75	62	57	51	42	52	65	-	-	-	-	-	-	-																		
NCA26.RES.0180.01	Korora Residential Subdivision	Residential	NCA26	<35	<35	75	62	57	51	42	52	65	-	-	-	-	-	-	-																		
NCA26.RES.0181.01	Korora Residential Subdivision	Residential	NCA26	<35	<35	75	62	57	51	42	52	65	-	-	-	-	-	-	-																		
NCA26.RES.0182.01	Korora Residential Subdivision	Residential	NCA26	<35	<35	75	62	57	51	42	52	65	-	-	-	-	-	-	-																		
NCA26.RES.0183.01	Korora Residential Subdivision	Residential	NCA26	<35	<35	75	62	57	51	42	52	65	-	-	-	-	-	-	-																		
NCA26.RES.0184.01	Korora Residential Subdivision	Residential	NCA26	<35	<35	75	62	57	51	42	52	65	-	-	-	-	-	-	-																		
NCA26.RES.0185.01	Korora Residential Subdivision	Residential	NCA26	<35	<35	75	62	57	51	42	52	65	-	-	-	-	-	-	-																		
NCA26.RES.0186.01	Korora Residential Subdivision	Residential	NCA26	<35	<35	75	62	57	51	42	52	65	-	-	-	-	-	-	-																		
NCA26.RES.0187.01	Korora Residential Subdivision	Residential	NCA26	<35	<35	75	62	57	51	42	52	65	-	-	-	-	-	-	-																		
NCA26.RES.0188.01	Korora Residential Subdivision	Residential	NCA26	<35	<35	75	62	57	51	42	52	65	-	-	-	-	-	-	-																		
NCA26.RES.0189.01	Korora Residential Subdivision	Residential	NCA26	<35	<35	75	62	57	51	42	52	65	-	-	-	-	-	-	-																		
NCA26.RES.0190.01	Korora Residential Subdivision	Residential	NCA26	<35	<35	75	62	57	51	42	52	65	-	-	-	-	-	-	-																		
NCA26.RES.0191.01	Korora Residential Subdivision	Residential	NCA26	<35	<35	75	62	57	51	42	52	65	-	-	-	-	-	-	-																		
NCA26.RES.0192.01	Korora Residential Subdivision	Residential	NCA26	<35	<35	75	62	57	51	42	52	65	-	-	-	-	-	-	-																		
NCA26.RES.0193.01	Korora Residential Subdivision	Residential	NCA26	<35	<35	75	62	57	51	42	52	65	-	-	-	-	-	-	-																		
NCA26.RES.0194.01	Korora Residential Subdivision	Residential	NCA26	<35	<35	75	62	57	51	42	52	65	-	-	-	-	-	-	-																		
NCA26.RES.0195.01	Korora Residential Subdivision	Residential	NCA26	<35	<35	75	62	57	51	42	52	65	-	-	-	-	-	-	-																		
NCA26.RES.0196.01	Korora Residential Subdivision	Residential	NCA26	<35	<35	75	62	57	51	42	52	65	-	-	-	-	-	-	-																		
NCA26.RES.0197.01	Korora Residential Subdivision	Residential	NCA26	<35	<35	75	62	57	51	42	52	65	-	-	-	-	-	-	-																		
NCA26.RES.0198.01	Korora Residential Subdivision	Residential	NCA26	<35	<35	75	62	57	51	42	52	65	-	-	-	-	-	-	-																		
NCA26.SCH.0001.01	3 Korora School Road Korora New South Wales 2450	School	NCA26	<35	<35	-	55	-	-	-	-	-	-	-	-	-	-	-	-																		
NCA26.SCH.0002.01	37 James Small Drive Korora New South Wales 2450	School	NCA26	<35	<35	-	55	-	-	-	-	-	-	-	-	-	-	-	-																		
NCA26.SCH.0003.01	3 Korora School Road Korora New South Wales 2450	School	NCA26	<35	<35	-	55	-	-	-	-	-	-	-	-	-	-	-	-																		
NCA26.SCH.0004.01	46 James Small Drive Korora New South Wales 2450	School	NCA26	<35	<35	-	55	-	-	-	-	-	-	-	-	-	-	-	-																		
NCA26.SCH.0005.01	3 Korora School Road Korora New South Wales 2450	School	NCA26	<35	<35	-	55	-	-	-	-	-	-	-	-	-	-	-	-																		
NCA26.SCH.0006.01	44 James Small Drive Korora New South Wales 2450	School	NCA26	<35	<35	-	55	-	-	-	-	-	-	-	-	-	-	-	-																		
NCA26.SCH.0007.01	3 Korora School Road Korora New South Wales 2450	School	NCA26	<35	<35	-	55	-	-	-	-	-	-	-	-	-	-	-	-																		
NCA26.SCH.0008.01	3 Korora School Road Korora New South Wales 2450	School	NCA26	<35	<35	-	55	-	-	-	-	-	-	-	-	-	-	-	-																		
NCA26.SCH.0009.01	44 James Small Drive Korora New South Wales 2450	School	NCA26	<35	<35	-	55	-	-	-	-	-	-	-	-	-	-	-	-																		
NCA26.SCH.0010.01	44 James Small Drive Korora New South Wales 2450	School	NCA26	<35	<35	-	55	-	-	-	-	-	-	-	-	-	-	-	-																		
NCA26.SCH.0011.01	3 Korora School Road Korora New South Wales 2450	School	NCA26	<35	<35	-	55	-	-	-	-	-	-	-	-	-	-	-	-																		
NCA26.SCH.0012.01	38a James Small Drive Korora New South Wales 2450	School	NCA26	<35	<35	-	55	-	-	-	-	-	-	-	-	-	-	-	-																		
NCA26.SCH.0013.01	3 Korora School Road Korora New South Wales 2450	School	NCA26	<35	<35	-	55	-	-	-	-	-	-	-	-	-	-	-	-																		
NCA26.SCH.0014.01	1 Korora School Road Korora New South Wales 2450	School	NCA26	<35	<35	-	55	-	-	-	-	-	-	-	-	-	-	-	-																		
NCA26.SCH.0015.01	3 Korora School Road Korora New South Wales 2450	School	NCA26	<35	<35	-	55	-	-	-	-	-	-	-	-	-	-	-	-																		
NCA26.SCH.0016.01	3 Korora School Road Korora New South Wales 2450	School	NCA26	<35	<35	-	55	-	-	-	-	-	-	-	-	-	-	-	-																		
NCA26.SCH.0017.01	39 James Small Drive Korora New South Wales 2450	School	NCA26	<35	<35	-	55	-	-	-	-	-	-	-	-	-	-	-	-																		
NCA26.SCH.0018.01	3 Korora School Road Korora New South Wales 2450	School	NCA26	<35	<35	-	55	-	-	-	-	-	-	-	-	-	-	-	-																		
NCA26.SCH.0019.01	44 James Small Drive Korora New South Wales 2450	School	NCA26	<35	<35	-	55	-	-	-	-	-	-	-	-	-	-	-	-																		
NCA26.SCH.0020.01	27 James Small Drive Korora New South Wales 2450	School	NCA26	<35	<35	-	55	-	-	-	-	-	-	-	-	-	-	-	-																		
NCA26.SCH.0021.01	3 Korora School Road Korora New South Wales 2450	School	NCA26	<35	<35	-	55	-	-	-	-	-	-	-	-	-	-	-	-																		
NCA26.SCH.0022.01	3 Korora School Road Korora New South Wales 2450	School	NCA26	<35	<35	-	55	-	-	-	-	-	-	-	-	-	-	-	-																		
NCA26.SCH.0023.01	3 Korora School Road Korora New South Wales 2450	School	NCA26	<35	<35	-	55	-	-	-	-	-	-	-	-	-	-	-	-																		
NCA27.COM.0001.01	11 Korora Basin Road Korora New South Wales 2450	Commercial	NCA27	<35	<35	-	70	70	-	-	-	-	-	-	-	-	-	-	-																		
NCA27.COM.0002.01	675 Pacific Hwy Korora New South Wales 2450	Commercial	NCA27	<35	<35	-	70	70	-	-	-	-	-	-	-	-	-	-	-																		
NCA27.COM.0005.01	Beaches Restaurant Pacific Hwy New South Wales 2450 Australia	Commercial	NCA27	<35	<35	-	70	70	-	-	-	-	-	-	-	-	-	-	-																		
NCA27.COM.0009.01	675 Pacific Hwy, Korora NSW 2450	Commercial	NCA27	<35	<35	-	70	70	-	-	-	-	-	-	-	-	-	-	-																		
NCA27.COM.0011.01	675 Pacific Hwy, Korora NSW 2450	Commercial	NCA27	<35	<35	-	70	70	-	-	-	-	-	-	-	-	-	-	-																		
NCA27.COM.0012.01	675 Pacific Hwy, Korora NSW 2450	Commercial	NCA27	<35	<35	-	70	70	-	-	-	-	-	-	-	-	-	-	-																		

Receiver ID	Address	Receiver type	Study area	Predicted construction noise level		Construction Noise Management Levels, dBLAeq 15minute						Exceedances, dB							Triggers for additional mitigation																				Sleep disturbance screening criterion	Sleep disturbance >65 max
						Standard Hours		Outside of Standard Hours				Standard Hours		Outside of Standard Hours					All Hours	Standard Hours				Outside of Standard Hours															
																				Daytime																			
				LAeq	LAmax	Highly noise affected	Noise affected (RBL+10 dB)	Noise affected (RBL+5dB)			Sleep Disturbance (Screening RBL+15[7])	65 max	Highly noise affected	Noise affected (>RBL+10 dB)	Noise affected (RBL + 5dB)			Sleep Disturbance (Screening RBL+15[7])	65 max	Highly noise affected >75 dBA	Daytime				Daytime				Evening				Night									
						Day[3]	Day[3]	Day[4]	Evening[5]	Night[6]			Day[3]	Day[3]	Day[4]	Evening[5]	Night[6]				Noticeable =NML	Clearly audible >NML+10	Moderately intrusive <=NML+20	Highly intrusive >NML+20	Noticeable >NML	Clearly audible >NML+15	Moderately intrusive <=NML+25	Highly intrusive >NML+25	Noticeable >NML	Clearly audible >NML+15	Moderately intrusive <=NML+25	Highly intrusive >NML+25	Noticeable >NML	Clearly audible >NML+15	Moderately intrusive <=NML+25	Highly intrusive >NML+25		
NCA27.COM.0016.01	675 Pacific Hwy, Korora NSW 2450	Commercial	NCA27	<35	<35	-	70	70	-	-	-	-	-	-	-	-	-	-	-																		
NCA27.COM.0031.01	675 Pacific Hwy, Korora NSW 2450	Commercial	NCA27	<35	<35	-	70	70	-	-	-	-	-	-	-	-	-	-	-																		
NCA27.COM.0036.01	675 Pacific Hwy, Korora NSW 2450	Commercial	NCA27	<35	<35	-	70	70	-	-	-	-	-	-	-	-	-	-	-																		
NCA27.COM.0046.01	675 Pacific Hwy, Korora NSW 2450	Commercial	NCA27	<35	<35	-	70	70	-	-	-	-	-	-	-	-	-	-	-																		
NCA27.COM.0047.01	675 Pacific Hwy, Korora NSW 2450	Commercial	NCA27	<35	<35	-	70	70	-	-	-	-	-	-	-	-	-	-	-																		
NCA27.COM.0048.01	675 Pacific Hwy, Korora NSW 2450	Commercial	NCA27	<35	<35	-	70	70	-	-	-	-	-	-	-	-	-	-	-																		
NCA27.COM.0051.01	675 Pacific Hwy, Korora NSW 2450	Commercial	NCA27	<35	<35	-	70	70	-	-	-	-	-	-	-	-	-	-	-																		
NCA27.COM.0052.01	675 Pacific Hwy, Korora NSW 2450	Commercial	NCA27	<35	<35	-	70	70	-	-	-	-	-	-	-	-	-	-	-																		
NCA27.COM.0055.01	675 Pacific Hwy, Korora NSW 2450	Commercial	NCA27	<35	<35	-	70	70	-	-	-	-	-	-	-	-	-	-	-																		
NCA27.COM.0056.01	675 Pacific Hwy, Korora NSW 2450	Commercial	NCA27	<35	<35	-	70	70	-	-	-	-	-	-	-	-	-	-	-																		
NCA27.COM.0057.01	675 Pacific Hwy, Korora NSW 2450	Commercial	NCA27	<35	<35	-	70	70	-	-	-	-	-	-	-	-	-	-	-																		
NCA27.COM.0060.01	675 Pacific Hwy, Korora NSW 2450	Commercial	NCA27	<35	<35	-	70	70	-	-	-	-	-	-	-	-	-	-	-																		
NCA27.COM.0065.01	675 Pacific Hwy, Korora NSW 2450	Commercial	NCA27	<35	<35	-	70	70	-	-	-	-	-	-	-	-	-	-	-																		
NCA27.COM.0070.01	675 Pacific Hwy, Korora NSW 2450	Commercial	NCA27	<35	<35	-	70	70	-	-	-	-	-	-	-	-	-	-	-																		
NCA27.COM.0076.01	675 Pacific Hwy, Korora NSW 2450	Commercial	NCA27	<35	<35	-	70	70	-	-	-	-	-	-	-	-	-	-	-																		
NCA27.COM.0079.01	675 Pacific Hwy, Korora NSW 2450	Commercial	NCA27	<35	<35	-	70	70	-	-	-	-	-	-	-	-	-	-	-																		
NCA27.COM.0082.01	675 Pacific Hwy, Korora NSW 2450	Commercial	NCA27	<35	<35	-	70	70	-	-	-	-	-	-	-	-	-	-	-																		
NCA27.COM.0092.01	675 Pacific Hwy, Korora NSW 2450	Commercial	NCA27	<35	<35	-	70	70	-	-	-	-	-	-	-	-	-	-	-																		
NCA27.COM.0093.01	675 Pacific Hwy, Korora NSW 2450	Commercial	NCA27	<35	<35	-	70	70	-	-	-	-	-	-	-	-	-	-	-																		
NCA27.COM.0095.01	675 Pacific Hwy, Korora NSW 2450	Commercial	NCA27	<35	<35	-	70	70	-	-	-	-	-	-	-	-	-	-	-																		
NCA27.COM.0116.01	675 Pacific Hwy, Korora NSW 2450	Commercial	NCA27	<35	<35	-	70	70	-	-	-	-	-	-	-	-	-	-	-																		
NCA27.COM.0118.01	675 Pacific Hwy, Korora NSW 2450	Commercial	NCA27	<35	<35	-	70	70	-	-	-	-	-	-	-	-	-	-	-																		
NCA27.COM.0119.01	675 Pacific Hwy, Korora NSW 2450	Commercial	NCA27	<35	<35	-	70	70	-	-	-	-	-	-	-	-	-	-	-																		
NCA27.COM.0120.01	675 Pacific Hwy, Korora NSW 2450	Commercial	NCA27	<35	<35	-	70	70	-	-	-	-	-	-	-	-	-	-	-																		
NCA27.COM.0122.01	675 Pacific Hwy, Korora NSW 2450	Commercial	NCA27	<35	<35	-	70	70	-	-	-	-	-	-	-	-	-	-	-																		
NCA27.COM.0125.01	675 Pacific Hwy, Korora NSW 2450	Commercial	NCA27	<35	<35	-	70	70	-	-	-	-	-	-	-	-	-	-	-																		
NCA27.COM.0126.01	675 Pacific Hwy, Korora NSW 2450	Commercial	NCA27	<35	<35	-	70	70	-	-	-	-	-	-	-	-	-	-	-																		
NCA27.COM.0127.01	675 Pacific Hwy, Korora NSW 2450	Commercial	NCA27	<35	<35	-	70	70	-	-	-	-	-	-	-	-	-	-	-																		
NCA27.COM.0128.01	675 Pacific Hwy, Korora NSW 2450	Commercial	NCA27	<35	<35	-	70	70	-	-	-	-	-	-	-	-	-	-	-																		
NCA27.COM.0129.01	675 Pacific Hwy, Korora NSW 2450	Commercial	NCA27	<35	<35	-	70	70	-	-	-	-	-	-	-	-	-	-	-																		
NCA27.COM.0131.01	675 Pacific Hwy, Korora NSW 2450	Commercial	NCA27	<35	<35	-	70	70	-	-	-	-	-	-	-	-	-	-	-																		
NCA27.COM.0132.01	675 Pacific Hwy, Korora NSW 2450	Commercial	NCA27	<35	<35	-	70	70	-	-	-	-	-	-	-	-	-	-	-																		
NCA27.RES.0001.01	122 Old Coast Road Korora New South Wales 2450	Residential	NCA27	<35	<35	75	66	61	52	43	53	65	-	-	-	-	-	-	-																		
NCA27.RES.0002.01	74 Old Coast Road Korora New South Wales 2450	Residential	NCA27	<35	<35	75	66	61	52	43	53	65	-	-	-	-	-	-	-																		
NCA27.RES.0003.01	54 Korora Basin Road Korora New South Wales 2450	Residential	NCA27	<35	<35	75	66	61	52	43	53	65	-	-	-	-	-	-	-																		
NCA27.RES.0004.01	46 Korora Basin Road Korora New South Wales 2450	Residential	NCA27	<35	<35	75	66	61	52	43	53	65	-	-	-	-	-	-	-																		
NCA27.RES.0005.01	90 Old Coast Road Korora New South Wales 2450	Residential	NCA27	<35	<35	75	66	61	52	43	53	65	-	-	-	-	-	-	-																		
NCA27.RES.0006.01	101a Old Coast Road Korora New South Wales 2450	Residential	NCA27	<35	<35	75	66	61	52	43	53	65	-	-	-	-	-	-	-																		
NCA27.RES.0007.01	101a Old Coast Road Korora New South Wales 2450	Residential	NCA27	<35	<35	75	66	61	52	43	53	65	-	-	-	-	-	-	-																		
NCA27.RES.0008.01	99 Old Coast Road Korora New South Wales 2450	Residential	NCA27	<35	<35	75	66	61	52	43	53	65	-	-	-	-	-	-	-																		
NCA27.RES.0010.01	18 Korora Basin Road Korora New South Wales 2450	Residential	NCA27	<35	<35	75	66	61	52	43	53	65	-	-	-	-	-	-	-																		
NCA27.RES.0014.01	123 Old Coast Road Korora New South Wales 2450	Residential	NCA27	<35	<35	75	66	61	52	43	53	65	-	-	-	-	-	-	-																		
NCA27.RES.0015.01	131a Old Coast Road Korora New South Wales 2450	Residential	NCA27	<35	<35	75	66	61	52	43	53	65	-	-	-	-	-	-	-																		
NCA27.RES.0017.01	75 Old Coast Road Korora New South Wales 2450	Residential	NCA27	<35	<35	75	66	61	52	43	53	65	-	-	-	-	-	-	-																		
NCA27.RES.0018.01	134 Old Coast Road Korora New South Wales 2450	Residential	NCA27	<35	<35	75	66	61	52	43	53	65	-	-	-	-	-	-	-																		
NCA27.RES.0019.01	70 Old Coast Road Korora New South Wales 2450	Residential	NCA27	<35	<35	75	66	61	52	43	53	65	-	-	-	-	-	-	-																		
NCA27.RES.0023.01	38 Korora Basin Road Korora New South Wales 2450	Residential	NCA27	<35	<35	75	66	61	52	43	53	65	-	-	-	-	-	-	-																		
NCA27.RES.0024.01	70 Old Coast Road Korora New South Wales 2450	Residential	NCA27	<35	<35	75	66	61	52	43	53	65	-	-	-	-	-	-	-																		
NCA27.RES.0025.01	2 Rowsells Road Korora New South Wales 2450	Residential	NCA27	<35	<35	75	66	61	52	43	53	65	-	-	-	-	-	-	-																		
NCA27.RES.0026.01	82 Old Coast Road Korora New South Wales 2450	Residential	NCA27	<35	<35	75	66	61	52	43	53	65	-	-	-	-	-	-	-																		
NCA27.RES.0027.01	83 Old Coast Road Korora New South Wales 2450	Residential	NCA27	<35	<35	75	66	61	52	43	53	65	-	-	-	-	-	-	-																		
NCA27.RES.0028.01	99a Old Coast Road Korora New South Wales 2450	Residential	NCA27	<35	<35	75	66	61	52	43	53	65	-	-	-	-	-	-	-																		
NCA27.RES.0029.01	105 Old Coast Road Korora New South Wales 2450	Residential	NCA27	<35	<35	75	66	61	52	43	53	65	-	-	-	-	-	-	-																		
NCA27.RES.0030.01	12 Rowsells Road Korora New South Wales 2450	Residential	NCA27	<35	<35	75	66	61	52	43	53	65	-	-	-	-	-	-	-																		
NCA27.RES.0032.01	70 Old Coast Road Korora New South Wales 2450	Residential	NCA27	<35	<35	75	66	61	52	43	53	65	-	-	-	-	-	-	-																		
NCA27.RES.0033.01	70 Old Coast Road Korora New South Wales 2450	Residential	NCA27	<35	<35	75	66	61	52	43	53	65	-	-	-	-	-	-	-																		
NCA27.RES.0035.01	70 Old Coast Road Korora New South Wales 2450	Residential	NCA27	<35	<35	75	66	61	52	43	53	65	-	-	-	-	-	-	-																		
NCA27.RES.0037.01	70 Old Coast Road Korora New South Wales 2450	Residential	NCA27	<35	<35	75	66	61	52	43	53	65	-	-	-	-	-	-	-																		
NCA27.RES.0038.01	675 Pacific Hwy Korora New South Wales 2450	Residential	NCA27	<35	<35	75	66	61	52	43	53	65	-	-	-	-	-	-	-																		
NCA27.RES.0039.01	24 Korora Basin Road Korora New South Wales 2450	Residential	NCA27	<35	<35	75	66	61	52	43	53	65	-	-	-	-	-	-	-																		
NCA27.RES.0040.01	70 Old Coast Road Korora New South Wales 2450	Residential	NCA27	<35	<35	75	66	61	52	43	53	65	-	-	-	-	-	-	-																		
NCA27.RES.0042.01	82 Old Coast Road Korora New South Wales 2450	Residential	NCA27	<35	<35	75	66	61	52	43	53	65	-	-	-	-	-	-	-																		
NCA27.RES.0050.01	26 Rowsells Road Korora New South Wales 2450	Residential	NCA27	<35	<35	75	66	61	52	43	53	65	-	-	-	-	-	-	-																		
NCA27.RES.0058.01	22 Old Coast Road Korora New South Wales 2450	Residential	NCA27	<35	<35	75	66	61	52	43	53	65	-	-	-	-	-	-	-																		
NCA27.RES.0066.01	3 Seaview Close Korora New South Wales 2450	Residential	NCA27	<35	<35	75	66	61	52	43	53	65	-	-	-	-	-	-	-																		
NCA27.RES.0068.01	11 Finlays Road Korora New South Wales 2450	Residential	NCA27	<35	<35	75	66	61	52	43	53	65	-	-	-	-	-	-	-																		
NCA27.RES.0069.01	45 Old Coast Road Korora New South Wales 2450	Residential	NCA27	<35	<35	75	66	61	52	43	53	65	-	-	-	-	-	-	-																		
NCA27.RES.0071.01	Carobana 125 James Small Dr New South Wales 2450 Australia	Residential	NCA27	<35	<35	75	66	61	52	43	53	65	-	-	-	-	-	-	-																		
NCA27.RES.0072.01	11 Finlays Road Korora New South Wales 2450	Residential	NCA27	<35	<35	75	66	61	52	43	53	65	-	-	-	-	-	-	-																		
NCA27.RES.0074.01	55 Korora Basin Road Korora New South Wales 2450	Residential	NCA27	<35	<35	75	66	61	52	43	53	65	-	-	-	-	-	-	-																		
NCA27.RES.0077.01	675 Pacific Hwy Korora New South Wales 2450	Residential	NCA27	<35	<35	75	66	61	52	43	53	65	-	-	-	-	-	-	-																		
NCA27.RES.0078.01	45 Old Coast Road Korora New South Wales 2450	Residential	NCA27	<35	<35	75	66	61	52	43	53	65	-	-	-	-	-	-	-																		
NCA27.RES.0080.01	59 Old Coast Road Korora New South Wales 2450	Residential	NCA27	<35	<35	75	66	61	52	43	53	65	-	-	-	-	-	-	-																		
NCA27.RES.0081.01	45 Old Coast Road Korora New South Wales 2450	Residential	NCA27	<35	<35	75	66	61	52	43	53	65	-	-	-	-	-	-	-																		
NCA27.RES.0083.01	Carobana 125 James Small Dr New South Wales 2450 Australia	Residential	NCA27	<35	<35	75	66	61	52	43	53	65	-	-	-	-	-	-	-																		
NCA27.RES.0084.01	17 Korora Basin Road Korora New South Wales 2450	Residential	NCA27	<35	<35	75	66	61	52	43	53	65	-	-	-	-	-	-	-																		
NCA27.RES.0085.01	19 Korora Basin Road Korora New South Wales 2450	Residential	NCA27	<35	<35	75	66	61	52	43	53	65	-	-	-	-	-	-	-																		
NCA27.RES.0086.01	19 Korora Basin Road Korora New South Wales 2450	Residential	NCA27	<35	<35	75	66	61	52	43	53	65	-	-	-	-	-	-	-																		
NCA27.RES.0087.01	1 Korora Basin Road Korora New South Wales 2450	Residential	NCA27	<35	<35	75	66	61	52	43	53	65	-	-	-	-	-	-	-																		
NCA27.RES.0088.01	10 Korora Basin Road Korora New South Wales 2450	Residential	NCA27	<35	<35	75	66	61	52	43	53	65	-	-	-	-	-	-	-																		
NCA27.RES.0089.01	8 Old Coast Road Korora New South Wales 2450	Residential	NCA27	<35	<35	75	66	61	52	43	53	65	-	-	-	-	-	-	-																		
NCA27.RES.0090.01	18 Korora Basin Road Korora New South Wales 2450	Residential	NCA27	<35	<35	75	66	61	52	43	53	65	-	-	-	-	-	-	-																		
NCA27.RES.0091.01	11 Korora Basin Road Korora New South Wales 2450	Residential	NCA27	<35	<35	75	66	61	52	43	53	65	-	-	-	-	-	-	-																		
NCA27.RES.0094.01	28 Korora Basin Road Korora New South Wales 2450	Residential	NCA27	<35	<35	75	66	61	52	43	53	65	-	-	-	-	-	-	-																		
NCA27.RES.0096.01	40 Old Coast Road Korora New South Wales 2450	Residential	NCA27	<35	<35	75	66	61	52	43	53	65	-	-	-	-	-	-	-																		
NCA27.RES.0100.01	122-122a Old Coast Road Korora New South Wales 2450	Residential	NCA27	<35	<35	75	66	61	52	43	53	65	-	-	-	-	-	-	-																		
NCA27.RES.0102.01	122b Old Coast Road Korora New South Wales 2450	Residential	NCA27	<35	<35	75	66	61	52	43	53	65	-	-	-	-	-	-	-																		
NCA27.RES.0106.01	70 Old Coast Road Korora New South Wales 2450	Residential	NCA27	<35	<35	75	66	61	52	43	53	65	-	-	-	-	-	-	-																		
NCA27.RES.0107.01	70 Old Coast Road Korora New South Wales 2450	Residential	NCA27	<35	<35	75	66	61	52	43	53	65	-	-	-	-	-	-	-																		
NCA27.RES.0108.01	59a Old Coast Road Korora New South Wales 2450	Residential	NCA27	<35	<35	75	66	61	52	43	53	65	-	-	-	-	-	-	-																		
NCA27.RES.0109.01	24 Rowsells Road Korora New South Wales 2450	Residential	NCA27	<35	<35	75	66	61	52	43	53	65	-	-	-	-	-	-	-																		
NCA27.RES.0110.01	46 Korora Basin Road Korora New South Wales 2450	Residential	NCA27	<35	<35	75	66	61	52	43	53	65	-	-	-	-	-	-	-																		
NCA27.RES.0111.01	66a Old Coast Road Korora New South Wales 2450	Residential	NCA27	<35	<35	75	66	61	52	43	53	65	-	-	-	-	-	-	-																		
NCA27.RES.0112.01	26 Old Coast Road Korora New South Wales 2450	Residential	NCA27	<35	<35	75	66	61	52	43	53	65	-	-	-	-	-	-	-																		
NCA27.RES.0113.01	122 Old Coast Road Korora New South Wales 2450	Residential	NCA27	<35	<35	75	66	61	52	43	53	65	-	-	-	-	-	-	-																		
NCA27.RES.0114.01	70 Old Coast Road Korora New South Wales 2450	Residential	NCA27	<35	<35	75	66	61	52	43	53	65	-	-	-	-	-	-	-																		
NCA27.RES.0115.01	26 Rowsells Road Korora New South Wales 2450	Residential	NCA27	<35	<35	75	66	61	52	43	53	65	-	-	-	-	-	-	-																		
NCA27.RES.0117.01	60 Old Coast Road Korora New South Wales 2450	Residential	NCA27	<35	<35	75	66	61	52	43	53	65	-	-	-	-	-	-	-																		
NCA27.RES.0123.01	60 Old Coast Road Korora New South Wales 2450	Residential	NCA27	<35	<35	75	66	61	52	43	53	65	-	-	-	-	-	-	-																		
NCA27.RES.0124.01	61 Old Coast Road Korora New South Wales 2450	Residential	NCA27	<35	<35	75	66	61	52	43	53	65	-	-	-	-	-	-	-																		
NCA27.RES.0130.01	70 Old Coast Road Korora New South Wales 2450	Residential	NCA27	<35	<35	75	66	61	52	43	53	65	-	-	-	-	-	-	-																		
NCA28.COM.0001.01	S-Cape Cafe 746 Pacific Hwy Coffs Harbour New South Wales 2450	Commercial	NCA28	<35	<35	-	70	70	-	-	-	-	-	-	-	-	-	-	-																		
NCA28.COM.0002.01	6 Solitary Islands Way Sapphire Beach New South Wales 2450	Commercial	NCA28	<35	<35	-	70	70	-	-	-	-	-	-	-	-	-	-	-																		
NCA28.COM.0003.01	S-Cape Cafe 746 Pacific Hwy Coffs Harbour New South Wales 2450	Commercial	NCA28	<35	<35	-	70	70	-	-	-	-	-	-	-	-	-	-	-																		
NCA28.COM.0004.01	6 Solitary Islands Way Sapphire Beach New South Wales 2450	Commercial	NCA28	<35	<35	-	70	70	-	-	-	-	-	-	-	-	-	-	-																		
NCA28.COM.0005.01	S-Cape Cafe 746 Pacific Hwy Coffs Harbour New South Wales 2450	Commercial	NCA28	<35	<35	-	70	70	-	-	-	-	-	-	-	-	-	-	-																		
NCA28.RES.0001.01	6 Solitary Islands Way Sapphire Beach New South Wales 2450	Residential	NCA28	<35	<35	75	70	65	55	47	57	65	-	-	-	-	-	-	-																		
NCA28.RES.0002.01	6 Solitary Islands Way Sapphire Beach New South Wales 2450	Residential	NCA28	<35	<35	75	70	65	55	47	57	65	-	-	-	-	-	-	-																		
NCA28.RES.0003.01	746 Pacific Hwy Sapphire Beach New South Wales 2450	Residential	NCA28	<35	<35	75	70	65	55	47	57	65	-	-	-	-	-	-	-																		
NCA28.RES.0004.01	48 Coachmans Close Sapphire Beach New South Wales 2450	Residential	NCA28	<35	<35	75	70	65	55	47	57	65	-	-	-	-	-	-	-																		
NCA28.RES.0005.01	6 Solitary Islands Way Sapphire Beach New South Wales 2450	Residential	NCA28	<35	<35	75	70	65	55	47	57	65	-	-	-	-	-	-	-																		
NCA28.RES.0006.01	S-Cape Cafe 746 Pacific Hwy Coffs Harbour New South Wales 2450	Residential	NCA28	<35	<35	75	70	65	55	47	57	65	-	-	-	-	-	-	-																		
NCA28.RES.0007.01	6 Solitary Islands Way Sapphire Beach New South Wales 2450	Residential	NCA28	<35	<35	75	70	65	55	47	57	65	-	-	-	-	-	-	-																		
NCA28.RES.0008.01	6 Solitary Islands Way Sapphire Beach New South Wales 2450	Residential	NCA28	<35	<35	75	70	65	55	47	57	65	-	-	-	-	-	-	-																		

| Receiver ID | Address | Receiver type | Study area | Predicted construction noise level | | Construction Noise Management Levels, dBLAeq 15minute | | | | | | Exceedances, dB | | | | | | | Triggers for additional mitigation | | | | | | |

Receiver ID	Address	Receiver type	Study area	Predicted construction noise level		Construction Noise Management Levels, dBL.Aeq 15minute						Exceedances, dB							Triggers for additional mitigation																								Sleep disturbance screening criterion	Sleep disturbance >65 max
						Standard Hours		Outside of Standard Hours						Standard Hours		Outside of Standard Hours				All Hours	Standard Hours				Outside of Standard Hours																			
						Highly noise affected	Noise affected (RBL+10 dB)	Noise affected (RBL+5dB)						Highly noise affected	Noise affected (>RBL+10 dB)	Noise affected (RBL + 5dB)					Daytime				Daytime				Evening				Night											
				LAeq	LAmax	Day[3]	Day[3]	Day[4]	Evening[5]	Night[6]	Sleep Disturbance (Screening RBL+15[7])	65 max		Day[3]	Day[3]	Day[4]	Evening[5]	Night[6]	Sleep Disturbance (Screening RBL+15[7])	65 max	Highly noise affected >75 dBA	Noticeable >NML	Clearly audible >NML+10	Moderately intrusive <=NML+20	Highly intrusive >NML+20	Noticeable >NML	Clearly audible >NML+15	Moderately intrusive <=NML+25	Highly intrusive >NML+25	Noticeable >NML	Clearly audible <NML+15	Moderately intrusive <=NML+25	Highly intrusive >NML+25	Noticeable >NML	Clearly audible <NML+15	Moderately intrusive <=NML+25	Highly intrusive >NML+25		
NCA28.RES.0125.03	10-14 Daintree Drive Korora New South Wales 2450	Residential	NCA28	<35	<35	75	70	65	55	47	57	65	-	-	-	-	-	-	-																					
NCA28.RES.0125.04	10-14 Daintree Drive Korora New South Wales 2450	Residential	NCA28	<35	<35	75	70	65	55	47	57	65	-	-	-	-	-	-	-																					
NCA28.RES.0125.05	10-14 Daintree Drive Korora New South Wales 2450	Residential	NCA28	<35	<35	75	70	65	55	47	57	65	-	-	-	-	-	-	-																					
NCA28.RES.0125.06	10-14 Daintree Drive Korora New South Wales 2450	Residential	NCA28	<35	<35	75	70	65	55	47	57	65	-	-	-	-	-	-	-																					
NCA28.RES.0125.07	10-14 Daintree Drive Korora New South Wales 2450	Residential	NCA28	<35	<35	75	70	65	55	47	57	65	-	-	-	-	-	-	-																					
NCA28.RES.0126.01	28 Coachmans Close Korora New South Wales 2450	Residential	NCA28	<35	<35	75	70	65	55	47	57	65	-	-	-	-	-	-	-																					
NCA28.RES.0127.01	26 Coachmans Close Korora New South Wales 2450	Residential	NCA28	<35	<35	75	70	65	55	47	57	65	-	-	-	-	-	-	-																					
NCA28.RES.0128.01	16 Coachmans Close Korora New South Wales 2450	Residential	NCA28	<35	<35	75	70	65	55	47	57	65	-	-	-	-	-	-	-																					
NCA28.RES.0129.01	9 Daintree Drive Korora New South Wales 2450	Residential	NCA28	<35	<35	75	70	65	55	47	57	65	-	-	-	-	-	-	-																					
NCA28.RES.0130.01	2 Pine Brush Crescent Korora New South Wales 2450	Residential	NCA28	<35	<35	75	70	65	55	47	57	65	-	-	-	-	-	-	-																					
NCA28.RES.0131.01	14 Fernleigh Avenue Korora New South Wales 2450	Residential	NCA28	<35	<35	75	70	65	55	47	57	65	-	-	-	-	-	-	-																					
NCA28.RES.0132.01	22 Coachmans Close Korora New South Wales 2450	Residential	NCA28	<35	<35	75	70	65	55	47	57	65	-	-	-	-	-	-	-																					
NCA28.RES.0133.01	1 Fernleigh Avenue Korora New South Wales 2450	Residential	NCA28	<35	<35	75	70	65	55	47	57	65	-	-	-	-	-	-	-																					
NCA28.RES.0134.01	4 Fernleigh Avenue Korora New South Wales 2450	Residential	NCA28	<35	<35	75	70	65	55	47	57	65	-	-	-	-	-	-	-																					
NCA28.RES.0135.01	10 Fernleigh Avenue Korora New South Wales 2450	Residential	NCA28	<35	<35	75	70	65	55	47	57	65	-	-	-	-	-	-	-																					
NCA28.RES.0136.01	14 Coachmans Close Korora New South Wales 2450	Residential	NCA28	<35	<35	75	70	65	55	47	57	65	-	-	-	-	-	-	-																					
NCA28.RES.0137.01	22 Daintree Drive Korora New South Wales 2450	Residential	NCA28	<35	<35	75	70	65	55	47	57	65	-	-	-	-	-	-	-																					
NCA28.RES.0138.01	19 Fernleigh Avenue Korora New South Wales 2450	Residential	NCA28	<35	<35	75	70	65	55	47	57	65	-	-	-	-	-	-	-																					
NCA28.RES.0139.01	4 Pine Brush Crescent Korora New South Wales 2450	Residential	NCA28	<35	<35	75	70	65	55	47	57	65	-	-	-	-	-	-	-																					
NCA28.RES.0140.01	6 Pine Brush Crescent Korora New South Wales 2450	Residential	NCA28	<35	<35	75	70	65	55	47	57	65	-	-	-	-	-	-	-																					
NCA28.RES.0141.01	21a Fernleigh Avenue Korora New South Wales 2450	Residential	NCA28	<35	<35	75	70	65	55	47	57	65	-	-	-	-	-	-	-																					
NCA28.RES.0142.01	16 Fernleigh Avenue Korora New South Wales 2450	Residential	NCA28	<35	<35	75	70	65	55	47	57	65	-	-	-	-	-	-	-																					
NCA29.RES.0002.01	33a Campbell Close Korora New South Wales 2450	Residential	NCA29	<35	<35	75	66	61	52	43	53	65	-	-	-	-	-	-	-																					
NCA29.RES.0003.01	29 Campbell Close Korora New South Wales 2450	Residential	NCA29	<35	<35	75	66	61	52	43	53	65	-	-	-	-	-	-	-																					
NCA29.RES.0004.01	35 Campbell Close Korora New South Wales 2450	Residential	NCA29	<35	<35	75	66	61	52	43	53	65	-	-	-	-	-	-	-																					
NCA29.RES.0005.01	15 Campbell Close Korora New South Wales 2450	Residential	NCA29	<35	<35	75	66	61	52	43	53	65	-	-	-	-	-	-	-																					
NCA29.RES.0006.01	13 Campbell Close Korora New South Wales 2450	Residential	NCA29	<35	<35	75	66	61	52	43	53	65	-	-	-	-	-	-	-																					
NCA29.RES.0007.01	1 Campbell Close Korora New South Wales 2450	Residential	NCA29	<35	<35	75	66	61	52	43	53	65	-	-	-	-	-	-	-																					
NCA29.RES.0008.01	11 Seaview Close Korora New South Wales 2450	Residential	NCA29	<35	<35	75	66	61	52	43	53	65	-	-	-	-	-	-	-																					
NCA29.RES.0009.01	20 Campbell Close Korora New South Wales 2450	Residential	NCA29	<35	<35	75	66	61	52	43	53	65	-	-	-	-	-	-	-																					
NCA29.RES.0012.01	20 Campbell Close Korora New South Wales 2450	Residential	NCA29	<35	<35	75	66	61	52	43	53	65	-	-	-	-	-	-	-																					
NCA29.RES.0013.01	29 Campbell Close Korora New South Wales 2450	Residential	NCA29	<35	<35	75	66	61	52	43	53	65	-	-	-	-	-	-	-																					
NCA29.RES.0014.01	11 Campbell Close Korora New South Wales 2450	Residential	NCA29	<35	<35	75	66	61	52	43	53	65	-	-	-	-	-	-	-																					
NCA29.RES.0018.01	11 Seaview Close Korora New South Wales 2450	Residential	NCA29	<35	<35	75	66	61	52	43	53	65	-	-	-	-	-	-	-																					

J1.4 Earthworks

Receiver ID	Address	Receiver type	Study area	Predicted construction noise level		Construction Noise Management Levels, dBLAeq 15minute						Exceedances, dB						Triggers for additional mitigation																		Sleep disturbance screening criterion	Sleep disturbance >65 max
						Standard Hours		Outside of Standard Hours					Standard Hours		Outside of Standard Hours				All Hours	Standard Hours					Outside of Standard Hours													
																			Daytime				Daytime				Evening				Night					
				LAeq	LAmax	Highly noise affected	Noise affected (RBL+10 dB)	Noise affected (RBL+5dB)			Sleep Disturbance (Screening RBL+15[7])	65 max	Highly noise affected	Noise affected (>RBL+10 dB)	Noise affected (RBL + 5dB)			Sleep Disturbance (Screening RBL+15[7])	65 max	Highly noise affected >75dBA	Noticeable >NML	Clearly audible <NML+10	Moderately intrusive <=NML+20	Highly intrusive >NML+20	Noticeable <=NML	Clearly audible <NML+15	Moderately intrusive <=NML+25	Highly intrusive >NML+25	Noticeable <=NML	Clearly audible <NML+15	Moderately intrusive <=NML+25	Highly intrusive >NML+25	Noticeable <=NML	Clearly audible <NML+15	Moderately intrusive <=NML+25	Highly intrusive >NML+25		
						Day[3]	Day[3]	Day[4]	Evening[5]	Night[6]			Day[3]	Day[3]	Day[4]	Evening[5]	Night[6]																					
NCA01.RES.0001.01	539 Pacific Hwy Boambee New South Wales 2450	Residential	NCA01	56	72	75	68	63	56	44	54	65	-	-	-	-	12	18	7																	
NCA01.RES.0002.01	539 Pacific Hwy Boambee New South Wales 2450	Residential	NCA01	55	70	75	68	63	56	44	54	65	-	-	-	-	11	16	5																	
NCA01.RES.0005.01	539 Pacific Hwy Boambee New South Wales 2450	Residential	NCA01	72	93	75	68	63	56	44	54	65	-	4	9	16	28	39	28																	
NCA01.RES.0006.01	539 Pacific Hwy Boambee New South Wales 2450	Residential	NCA01	57	74	75	68	63	56	44	54	65	-	-	-	1	13	20	9																	
NCA01.RES.0009.01	539 Pacific Hwy Boambee New South Wales 2450	Residential	NCA01	57	74	75	68	63	56	44	54	65	-	-	-	1	13	20	9																	
NCA01.RES.0013.01	539 Pacific Hwy Boambee New South Wales 2450	Residential	NCA01	59	78	75	68	63	56	44	54	65	-	-	-	3	15	24	13																	
NCA01.RES.0014.01	539 Pacific Hwy Boambee New South Wales 2450	Residential	NCA01	57	73	75	68	63	56	44	54	65	-	-	-	1	13	19	8																	
NCA01.RES.0015.01	539 Pacific Hwy Boambee New South Wales 2450	Residential	NCA01	73	93	75	68	63	56	44	54	65	-	5	10	17	29	39	28																	
NCA01.RES.0016.01	539 Pacific Hwy Boambee New South Wales 2450	Residential	NCA01	71	94	75	68	63	56	44	54	65	-	3	8	15	27	40	29																	
NCA01.RES.0019.01	539 Pacific Hwy Boambee New South Wales 2450	Residential	NCA01	71	92	75	68	63	56	44	54	65	-	3	8	15	27	38	27																	
NCA01.RES.0020.01	539 Pacific Hwy Boambee New South Wales 2450	Residential	NCA01	72	96	75	68	63	56	44	54	65	-	4	9	16	28	42	31																	
NCA01.RES.0021.01	539 Pacific Hwy Boambee New South Wales 2450	Residential	NCA01	76	98	75	68	63	56	44	54	65	1	8	13	20	32	44	33	1																
NCA01.RES.0022.01	539 Pacific Hwy Boambee New South Wales 2450	Residential	NCA01	57	73	75	68	63	56	44	54	65	-	-	-	1	13	19	8																	
NCA01.RES.0023.01	539 Pacific Hwy Boambee New South Wales 2450	Residential	NCA01	57	74	75	68	63	56	44	54	65	-	-	-	1	13	20	9																	
NCA01.RES.0025.01	539 Pacific Hwy Boambee New South Wales 2450	Residential	NCA01	68	87	75	68	63	56	44	54	65	-	-	5	12	24	33	22																	
NCA01.RES.0027.01	539 Pacific Hwy Boambee New South Wales 2450	Residential	NCA01	65	81	75	68	63	56	44	54	65	-	-	2	9	21	27	16																	
NCA01.RES.0028.01	537 Pacific Hwy Boambee New South Wales 2450	Residential	NCA01	67	77	75	68	63	56	44	54	65	-	-	4	11	23	33	12																	
NCA01.RES.0031.01	539 Pacific Hwy Boambee New South Wales 2450	Residential	NCA01	57	76	75	68	63	56	44	54	65	-	-	-	1	13	22	11																	
NCA01.RES.0036.01	539 Pacific Hwy Boambee New South Wales 2450	Residential	NCA01	54	68	75	68	63	56	44	54	65	-	-	-	-	10	14	3																	
NCA01.RES.0037.01	539 Pacific Hwy Boambee New South Wales 2450	Residential	NCA01	60	71	75	68	63	56	44	54	65	-	-	-	4	16	17	6																	
NCA01.RES.0046.01	539 Pacific Hwy Boambee New South Wales 2450	Residential	NCA01	61	80	75	68	63	56	44	54	65	-	-	-	5	17	26	15																	
NCA01.RES.0047.01	539 Pacific Hwy Boambee New South Wales 2450	Residential	NCA01	59	78	75	68	63	56	44	54	65	-	-	-	3	15	24	13																	
NCA01.RES.0051.01	539 Pacific Hwy Boambee New South Wales 2450	Residential	NCA01	66	83	75	68	63	56	44	54	65	-	-	3	10	22	29	18																	
NCA01.RES.0055.01	539 Pacific Hwy Boambee New South Wales 2450	Residential	NCA01	57	74	75	68	63	56	44	54	65	-	-	-	1	13	20	9																	
NCA01.RES.0056.01	539 Pacific Hwy Boambee New South Wales 2450	Residential	NCA01	55	66	75	68	63	56	44	54	65	-	-	-	-	11	12	1																	
NCA01.RES.0057.01	539 Pacific Highway Boambee New South Wales 2450	Residential	NCA01	58	74	75	68	63	56	44	54	65	-	-	-	2	14	20	9																	
NCA01.RES.0058.01	539 Pacific Hwy Boambee New South Wales 2450	Residential	NCA01	57	71	75	68	63	56	44	54	65	-	-	-	1	13	17	6																	
NCA02.COM.0001.01	Pacific Hwy Boambee New South Wales 2450	Commercial	NCA02	59	72	-	70	70	-	-	-	-	-	-	-	-	-	-	-																	
NCA02.COM.0002.01	542-568 Pacific Hwy Boambee New South Wales 2450	Commercial	NCA02	63	77	-	70	70	-	-	-	-	-	-	-	-	-	-	-																	
NCA02.COM.0003.01	Pacific Hwy Boambee New South Wales 2450	Commercial	NCA02	62	71	-	70	70	-	-	-	-	-	-	-	-	-	-	-																	
NCA02.COM.0004.01	Pacific Hwy Boambee New South Wales 2450	Commercial	NCA02	71	89	-	70	70	-	-	-	-	-	1	1	-	-	-	-																	
NCA02.COM.0005.01	542-568 Pacific Hwy Boambee New South Wales 2450	Commercial	NCA02	56	68	-	70	70	-	-	-	-	-	-	-	-	-	-	-																	
NCA02.COM.0006.01	542-568 Pacific Hwy Boambee New South Wales 2450	Commercial	NCA02	57	71	-	70	70	-	-	-	-	-	-	-	-	-	-	-																	
NCA02.COM.0007.01	Pacific Hwy Boambee New South Wales 2450	Commercial	NCA02	67	83	-	70	70	-	-	-	-	-	-	-	-	-	-	-																	
NCA02.COM.0008.01	574 Pacific Hwy Boambee New South Wales 2450	Commercial	NCA02	53	61	-	70	70	-	-	-	-	-	-	-	-	-	-	-																	
NCA02.COM.0009.01	Boambee equestrian centre	Commercial	NCA02	57	64	-	70	70	-	-	-	-	-	-	-	-	-	-	-																	
NCA02.RES.0001.01	Pacific Hwy Boambee New South Wales 2450	Residential	NCA02	67	81	75	57	52	50	44	54	65	-	10	15	17	23	27	16																	
NCA02.RES.0004.01	498a Pacific Hwy Boambee New South Wales 2450	Residential	NCA02	54	63	75	57	52	50	44	54	65	-	-	2	4	10	9	-																	
NCA02.RES.0005.01	498d Pacific Hwy Boambee New South Wales 2450	Residential	NCA02	63	73	75	57	52	50	44	54	65	-	6	11	13	19	19	8																	
NCA02.RES.0007.01	542-568 Pacific Hwy Boambee New South Wales 2450	Residential	NCA02	58	67	75	57	52	50	44	54	65	-	1	6	8	14	13	2																	
NCA02.RES.0009.01	570 Pacific Hwy Boambee New South Wales 2450	Residential	NCA02	65	81	75	57	52	50	44	54	65	-	8	13	15	21	27	16																	
NCA02.RES.0010.01	498e Pacific Hwy Boambee New South Wales 2450	Residential	NCA02	66	81	75	57	52	50	44	54	65	-	9	14	16	22	27	16																	
NCA02.RES.0012.01	568 Pacific Hwy Boambee New South Wales 2450	Residential	NCA02	54	58	75	57	52	50	44	54	65	-	-	2	4	10	4	-																	
NCA02.RES.0013.01	498d Pacific Hwy Boambee New South Wales 2450	Residential	NCA02	54	61	75	57	52	50	44	54	65	-	-	2	4	10	7	-																	
NCA02.RES.0015.01	536c Pacific Hwy Boambee New South Wales 2450	Residential	NCA02	49	54	75	57	52	50	44	54	65	-	-	-	-	5	-	-																	
NCA02.RES.0016.01	498a Pacific Hwy Boambee New South Wales 2450	Residential	NCA02	55	63	75	57	52	50	44	54	65	-	-	3	5	11	9	-																	
NCA02.RES.0017.01	574 Pacific Hwy Boambee New South Wales 2450	Residential	NCA02	57	66	75	57	52	50	44	54	65	-	-	5	7	13	12	1																	
NCA02.RES.0018.01	498 Pacific Hwy Boambee New South Wales 2450	Residential	NCA02	64	76	75	57	52	50	44	54	65	-	7	12	14	20	22	11																	
NCA02.RES.0019.01	498d Pacific Highway Boambee New South Wales 2450	Residential	NCA02	56	62	75	57	52	50	44	54	65	-	-	4	6	12	8	-																	
NCA03.COM.0001.01	11 Royal Poinciana Way Coffs Harbour New South Wales 2450	Commercial	NCA03	44	47	-	70	70	-	-	-	-	-	-	-	-	-	-	-																	
NCA03.COM.0002.01	5 Ted Ovens Drive Coffs Harbour New South Wales 2450	Commercial	NCA03	44	47	-	70	70	-	-	-	-	-	-	-	-	-	-	-																	
NCA03.COM.0003.01	Coffs Coast Sport and Leisure Park, Coffs Harbour NSW 2450	Commercial	NCA03	52	56	-	70	70	-	-	-	-	-	-	-	-	-	-	-																	
NCA03.COM.0004.01	Coffs Coast Sport and Leisure Park, Coffs Harbour NSW 2450	Commercial	NCA03	52	56	-	70	70	-	-	-	-	-	-	-	-	-	-	-																	
NCA03.HOS.0001.01	1 Ted Ovens Drive Coffs Harbour New South Wales 2450	Hospital	NCA03	52	55	-	55	55	55	55	-	-	-	-	-	-	-	-	-																	
NCA03.RES.0002.01	Deckchairs Cafe Bar Pacific Hwy Coffs Harbour New South Wales 2450	Residential	NCA03	46	49	75	57	52	50	44	54	65	-	-	-	-	2	-	-																	
NCA03.RES.0010.01	11 Royal Poinciana Way Coffs Harbour New South Wales 2450	Residential	NCA03	43	48	75	57	52	50	44	54	65	-	-	-	-	-	-	-																	
NCA03.RES.0011.01	10 Royal Poinciana Way Coffs Harbour New South Wales 2450	Residential	NCA03	49	53	75	57	52	50	44	54	65	-	-	-	-	5	-	-																	
NCA03.RES.0013.01	11 Parkland Parade Coffs Harbour New South Wales 2450	Residential	NCA03	56	63	75	57	52	50	44	54	65	-	-	4	6	12	9	-																	
NCA03.RES.0014.01	15 Royal Poinciana Way Coffs Harbour New South Wales 2450	Residential	NCA03	42	46	75	57	52	50	44	54	65	-	-	-	-	-	-	-																	
NCA03.RES.0015.01	12 Royal Poinciana Way Coffs Harbour New South Wales 2450	Residential	NCA03	46	51	75	57	52	50	44	54	65	-	-	-	-	2	-	-																	
NCA03.RES.0016.01	8 Haven Close Coffs Harbour New South Wales 2450	Residential	NCA03	52	60	75	57	52	50	44	54	65	-	-	-	2	8	6	-																	
NCA03.RES.0017.01	4 Haven Close Coffs Harbour New South Wales 2450	Residential	NCA03	52	60	75	57	52	50	44	54	65	-	-	-	2	8	6	-																	
NCA03.RES.0018.01	4 Royal Poinciana Way Coffs Harbour New South Wales 2450	Residential	NCA03	50	56	75	57	52	50	44	54	65	-	-	-	-	6	2	-																	
NCA03.RES.0019.01	7 Royal Poinciana Way Coffs Harbour New South Wales 2450	Residential	NCA03	45	51	75	57	52	50	44	54	65	-	-	-	-	1	-	-																	
NCA03.RES.0020.01	10 Haven Close Coffs Harbour New South Wales 2450	Residential	NCA03	51	60	75	57	52	50	44	54	65	-	-	-	1	7	6	-																	
NCA03.RES.0021.01	3 Royal Poinciana Way Coffs Harbour New South Wales 2450	Residential	NCA03	46	51	75	57	52	50	44	54	65	-	-	-	-	2	-	-																	
NCA03.RES.0022.01	3 Royal Poinciana Way Coffs Harbour New South Wales 2450	Residential	NCA03	46	52	75	57	52	50	44	54	65	-	-	-	-	2	-	-																	
NCA03.RES.0023.01	7 Haven Close Coffs Harbour New South Wales 2450	Residential	NCA03	53	57	75	57	52	50	44	54	65	-	-	1	3	9	3	-																	
NCA03.RES.0024.01	10 Haven Close Coffs Harbour New South Wales 2450	Residential	NCA03	52	59	75	57	52	50	44	54	65	-	-	-	2	8	5	-																	
NCA03.RES.0025.01	9 Parkland Parade Coffs Harbour New South Wales 2450	Residential	NCA03	52	60	75	57	52	50	44	54	65	-	-	-	2	8	6	-																	
NCA03.RES.0026.01	5 Royal Poinciana Way Coffs Harbour New South Wales 2450	Residential	NCA03	46	52	75	57	52	50	44	54	65	-	-	-	-	2	-	-																	
NCA03.RES.0027.01	3 Parkland Parade Coffs Harbour New South Wales 2450	Residential	NCA03	52	59	75	57	52	50	44	54	65	-	-	-	2	8	5	-																	
NCA03.RES.0028.01	8 Royal Poinciana Way Coffs Harbour New South Wales 2450	Residential	NCA03	49	54	75	57	52	50	44	54	65	-	-	-	-	5	-	-																	
NCA03.RES.0029.01	6 Royal Poinciana Way Coffs Harbour New South Wales 2450	Residential	NCA03	50	54	75	57	52	50	44	54	65	-	-	-	-	6	-	-																	
NCA03.RES.0030.01	5 Ted Ovens Drive Coffs Harbour New South Wales 2450	Residential	NCA03	43	49	75	57	52	50	44	54	65	-	-	-	-	-	-	-																	
NCA03.RES.0031.01	Elements Estate	Residential	NCA03	41	48	75	57	52	50	44	54	65	-	-	-	-	-	-	-																	
NCA03.RES.0032.01	Elements Estate	Residential	NCA03	44	51	75	57	52	50	44	54	65	-	-	-	-	-	-	-																	
NCA03.RES.0033.01	Elements Estate	Residential	NCA03	40	46	75	57	52	50	44	54	65	-	-	-	-	-	-	-																	
NCA03.RES.0034.01	Elements Estate	Residential	NCA03	38	46	75	57	52	50	44	54	65	-	-	-	-	-	-	-																	
NCA03.RES.0035.01	Elements Estate	Residential	NCA03	42	49	75	57	52	50	44	54	65	-	-	-	-	-	-	-																	
NCA03.RES.0036.01	Elements Estate	Residential	NCA03	58	67	75	57	52	50	44	54	65	-	1	6	8	14	13	2																	
NCA03.RES.0037.01	Elements Estate	Residential	NCA03	58	68	75	57	52	50	44	54	65	-	1	6	8	14	14	3																	
NCA03.RES.0038.01	Elements Estate	Residential	NCA03	61	69	75	57	52	50	44	54	65	-	4	9	11	17	15	4																	
NCA03.RES.0039.01	Elements Estate	Residential	NCA03	48	54	75	57	52	50	44	54	65	-	-	-	-	4	-	-																	
NCA03.RES.0040.01	Elements Estate	Residential	NCA03	52	57	75	57	52	50	44	54	65	-	-	-	2	8	3	-																	
NCA03.RES.0041.01	Elements Estate	Residential	NCA03	61	67	75	57	52	50	44	54	65	-	4	9	11	17	13	2																	
NCA03.RES.0042.01	Elements Estate	Residential	NCA03	42	46	75	57	52	50	44	54	65	-	-	-	-	-	-	-																	
NCA03.RES.0043.01	Elements Estate	Residential	NCA03	41	47	75	57	52	50	44	54	65	-	-	-	-	-	-	-																	
NCA03.RES.0044.01	Elements Estate	Residential	NCA03	43	48	75	57	52	50	44	54	65	-	-	-	-	-	-	-																	
NCA03.RES.0045.01	Elements Estate	Residential	NCA03	43	47	75	57	52	50	44	54	65	-	-	-	-	-	-	-																	
NCA03.RES.0046.01	Elements Estate	Residential	NCA03	40	47	75	57	52	50	44	54	65	-	-	-	-	-	-	-																	
NCA03.RES.0047.01	Elements Estate	Residential	NCA03	40	47	75	57	52	50	44	54	65	-	-	-	-	-	-	-																	
NCA03.RES.0048.01	Elements Estate	Residential	NCA03	41	47	75	57	52	50	44	54	65	-	-	-	-	-	-	-																	
NCA03.RES.0049.01	Elements Estate	Residential	NCA03	42	46	75	57	52	50	44	54	65	-	-	-	-	-	-	-																	
NCA03.RES.0050.01	Elements Estate	Residential	NCA03	44	47	75	57	52	50	44	54	65	-	-	-	-	-	-	-																	
NCA03.RES.0051.01	Elements Estate	Residential	NCA03	43	47	75	57	52	50	44	54	65	-	-	-	-	-	-	-																	
NCA03.RES.0052.01	Elements Estate	Residential	NCA03	42	47	75	57	52	50	44	54	65	-	-	-	-	-	-	-																	
NCA03.RES.0053.01	Elements Estate	Residential	NCA03	41	46	75	57	52	50	44	54	65	-	-	-	-	-	-	-																	
NCA03.RES.0054.01	Elements Estate	Residential	NCA03	40	46	75	57	52	50	44	54	65	-	-	-	-	-	-	-																	
NCA03.RES.0055.01	Elements Estate	Residential	NCA03	63	71	75	57	52	50	44	54	65	-	6	11	13	19	17	6																	
NCA03.RES.0056.01	Elements Estate	Residential	NCA03	58	65	75	57	52	50	44	54	65	-	1	6	8	14	11	-																	
NCA03.RES.0057.01	Elements Estate	Residential	NCA03	58	66	75	57	52	50	44	54	65	-	1	6	8	14	12	1																	
NCA03.RES.0058.01	Elements Estate	Residential	NCA03	58	68	75	57	52	50	44	54	65	-	1	6	8	14	14	3																	
NCA03.RES.0059.01	Elements Estate	Residential	NCA03	59	65	75	57	52	50	44	54	65	-	2	7	9	15	11	-																	
NCA03.RES.0060.01	Elements Estate	Residential	NCA03	58	65	75	57	52	50	44	54	65	-	1	6	8	14	11	-																	
NCA03.RES.0061.01	Elements Estate	Residential	NCA03	58	65	75	57	52	50	44	54	65	-	1	6	8	14	11	-																	
NCA03.RES.0062.01	Elements Estate	Residential	NCA03	48	56	75	57	52	50	44	54	65	-	-	-	-	4	2	-																	
NCA03.RES.0063.01	Elements Estate	Residential	NCA03	52	57	75	57	52	50	44	54	65	-	-	-	2	8	3	-																	
NCA03.RES.0064.01	Elements Estate	Residential	NCA03	55	59	75	57	52	50	44	54	65	-	-	3	5	11	5	-																	
NCA03.RES.0065.01	Elements Estate	Residential	NCA03	58	66	75	57	52	50	44	54	65	-	1	6	8	14	12	1																	
NCA03.RES.0066.01	Elements Estate	Residential	NCA03	50	59	75	57	52	50	44	54	65	-	-	-	-	6	5	-																	
NCA03.RES.0067.01	Elements Estate	Residential	NCA03	50	58	75	57	52	50	44	54	65	-	-	-	-	6	4	-																	

Receiver ID	Address	Receiver type	Study area	Predicted construction noise level		Construction Noise Management Levels, dBLAeq 15minute						65 max	Exceedances, dB						65 max	Triggers for additional mitigation																		Sleep disturbance screening criterion	Sleep disturbance >65 max
						Standard Hours		Outside of Standard Hours			Sleep Disturbance (Screening RBL+15[7])		Standard Hours		Outside of Standard Hours			Sleep Disturbance (Screening RBL+15[7])		All Hours	Standard Hours				Outside of Standard Hours														
																				Daytime				Daytime				Evening				Night						
				LAeq	LAmax	Highly noise affected	Noise affected (RBL+10 dB)	Noise affected (RBL+5dB)					Highly noise affected	Noise affected (>RBL+10 dB)	Noise affected (RBL + 5dB)					Highly noise affected >75dBA	Noticeable >NML	Clearly audible <NML+10	Moderately intrusive <=NML+20	Highly intrusive >NML+20	Noticeable >NML	Clearly audible <NML+15	Moderately intrusive <=NML+25	Highly intrusive >NML+25	Noticeable >NML	Clearly audible <NML+15	Moderately intrusive <=NML+25	Highly intrusive >NML+25	Noticeable >NML	Clearly audible <NML+15	Moderately intrusive <=NML+25	Highly intrusive >NML+25		
						Day[3]	Day[3]	Day[4]	Evening[5]	Night[6]			Day[3]	Day[3]	Day[4]	Evening[5]	Night[6]																						
NCA03.RES.0068.01	Elements Estate	Residential	NCA03	56	61	75	57	52	50	44	54	65	-	-	4	6	12	7	-																		
NCA03.RES.0069.01	Elements Estate	Residential	NCA03	57	62	75	57	52	50	44	54	65	-	-	5	7	13	8	-																		
NCA03.RES.0070.01	Elements Estate	Residential	NCA03	61	67	75	57	52	50	44	54	65	-	4	9	11	17	13	2																		
NCA03.RES.0071.01	Elements Estate	Residential	NCA03	59	66	75	57	52	50	44	54	65	-	2	7	9	15	12	1																		
NCA03.RES.0072.01	Elements Estate	Residential	NCA03	63	72	75	57	52	50	44	54	65	-	6	11	13	19	18	7																		
NCA03.RES.0073.01	Elements Estate	Residential	NCA03	63	71	75	57	52	50	44	54	65	-	6	11	13	19	17	6																		
NCA03.RES.0074.01	Elements Estate	Residential	NCA03	60	65	75	57	52	50	44	54	65	-	3	8	10	16	11	-																		
NCA03.RES.0075.01	Elements Estate	Residential	NCA03	56	62	75	57	52	50	44	54	65	-	-	4	6	12	8	-																		
NCA03.RES.0076.01	Elements Estate	Residential	NCA03	56	62	75	57	52	50	44	54	65	-	-	4	6	12	8	-																		
NCA03.RES.0077.01	Elements Estate	Residential	NCA03	56	62	75	57	52	50	44	54	65	-	-	4	6	12	8	-																		
NCA03.RES.0078.01	Elements Estate	Residential	NCA03	57	64	75	57	52	50	44	54	65	-	-	5	7	13	10	-																		
NCA03.RES.0079.01	Elements Estate	Residential	NCA03	55	63	75	57	52	50	44	54	65	-	-	3	5	11	9	-																		
NCA03.RES.0080.01	Elements Estate	Residential	NCA03	55	62	75	57	52	50	44	54	65	-	-	3	5	11	8	-																		
NCA03.RES.0081.01	Elements Estate	Residential	NCA03	55	62	75	57	52	50	44	54	65	-	-	3	5	11	8	-																		
NCA03.RES.0082.01	Elements Estate	Residential	NCA03	57	61	75	57	52	50	44	54	65	-	-	5	7	13	7	-																		
NCA03.RES.0083.01	Elements Estate	Residential	NCA03	57	62	75	57	52	50	44	54	65	-	-	5	7	13	8	-																		
NCA03.RES.0084.01	Elements Estate	Residential	NCA03	55	63	75	57	52	50	44	54	65	-	-	3	5	11	9	-																		
NCA03.RES.0085.01	Elements Estate	Residential	NCA03	55	62	75	57	52	50	44	54	65	-	-	3	5	11	8	-																		
NCA03.RES.0086.01	Elements Estate	Residential	NCA03	55	63	75	57	52	50	44	54	65	-	-	3	5	11	9	-																		
NCA03.RES.0087.01	Elements Estate	Residential	NCA03	63	78	75	57	52	50	44	54	65	-	6	11	13	19	24	13																		
NCA03.RES.0088.01	Elements Estate	Residential	NCA03	67	84	75	57	52	50	44	54	65	-	10	15	17	23	30	19																		
NCA03.RES.0089.01	Elements Estate	Residential	NCA03	62	73	75	57	52	50	44	54	65	-	5	10	12	18	19	8																		
NCA03.RES.0090.01	Elements Estate	Residential	NCA03	61	70	75	57	52	50	44	54	65	-	4	9	11	17	16	5																		
NCA03.RES.0091.01	Elements Estate	Residential	NCA03	61	67	75	57	52	50	44	54	65	-	4	9	11	17	13	2																		
NCA03.RES.0092.01	Elements Estate	Residential	NCA03	59	65	75	57	52	50	44	54	65	-	2	7	9	15	11	-																		
NCA03.RES.0093.01	Elements Estate	Residential	NCA03	57	64	75	57	52	50	44	54	65	-	-	5	7	13	10	-																		
NCA03.RES.0094.01	Elements Estate	Residential	NCA03	54	63	75	57	52	50	44	54	65	-	-	2	4	10	9	-																		
NCA03.RES.0095.01	Elements Estate	Residential	NCA03	56	66	75	57	52	50	44	54	65	-	-	4	6	12	12	1																		
NCA03.RES.0096.01	Elements Estate	Residential	NCA03	57	66	75	57	52	50	44	54	65	-	-	5	7	13	12	1																		
NCA03.RES.0097.01	Elements Estate	Residential	NCA03	59	64	75	57	52	50	44	54	65	-	2	7	9	15	10	-																		
NCA03.RES.0098.01	Elements Estate	Residential	NCA03	59	63	75	57	52	50	44	54	65	-	2	7	9	15	9	-																		
NCA03.RES.0099.01	Elements Estate	Residential	NCA03	58	62	75	57	52	50	44	54	65	-	1	6	8	14	8	-																		
NCA03.RES.0100.01	Elements Estate	Residential	NCA03	62	70	75	57	52	50	44	54	65	-	5	10	12	18	16	5																		
NCA03.RES.0101.01	Elements Estate	Residential	NCA03	61	69	75	57	52	50	44	54	65	-	4	9	11	17	15	4																		
NCA03.RES.0102.01	Elements Estate	Residential	NCA03	60	65	75	57	52	50	44	54	65	-	3	8	10	16	11	-																		
NCA03.RES.0103.01	Elements Estate	Residential	NCA03	57	66	75	57	52	50	44	54	65	-	-	5	7	13	12	1																		
NCA03.RES.0104.01	Elements Estate	Residential	NCA03	57	69	75	57	52	50	44	54	65	-	-	5	7	13	15	4																		
NCA03.RES.0105.01	Elements Estate	Residential	NCA03	59	69	75	57	52	50	44	54	65	-	2	7	9	15	15	4																		
NCA03.RES.0106.01	Elements Estate	Residential	NCA03	65	81	75	57	52	50	44	54	65	-	8	13	15	21	27	16																		
NCA03.RES.0107.01	Elements Estate	Residential	NCA03	43	50	75	57	52	50	44	54	65	-	-	-	-	-	-	-																		
NCA03.RES.0108.01	Elements Estate	Residential	NCA03	44	51	75	57	52	50	44	54	65	-	-	-	-	-	-	-																		
NCA03.RES.0109.01	Elements Estate	Residential	NCA03	44	52	75	57	52	50	44	54	65	-	-	-	-	-	-	-																		
NCA03.RES.0110.01	Elements Estate	Residential	NCA03	42	50	75	57	52	50	44	54	65	-	-	-	-	-	-	-																		
NCA03.RES.0111.01	Elements Estate	Residential	NCA03	42	51	75	57	52	50	44	54	65	-	-	-	-	-	-	-																		
NCA03.RES.0112.01	Elements Estate	Residential	NCA03	42	50	75	57	52	50	44	54	65	-	-	-	-	-	-	-																		
NCA03.RES.0113.01	Elements Estate	Residential	NCA03	51	58	75	57	52	50	44	54	65	-	-	-	1	7	4	-																		
NCA03.RES.0114.01	Elements Estate	Residential	NCA03	53	60	75	57	52	50	44	54	65	-	-	1	3	9	6	-																		
NCA03.RES.0115.01	Elements Estate	Residential	NCA03	54	60	75	57	52	50	44	54	65	-	-	2	4	10	6	-																		
NCA03.RES.0116.01	Elements Estate	Residential	NCA03	44	52	75	57	52	50	44	54	65	-	-	-	-	-	-	-																		
NCA03.RES.0117.01	Elements Estate	Residential	NCA03	45	54	75	57	52	50	44	54	65	-	-	-	-	1	-	-																		
NCA03.RES.0118.01	Elements Estate	Residential	NCA03	47	55	75	57	52	50	44	54	65	-	-	-	-	3	1	-																		
NCA03.RES.0119.01	Elements Estate	Residential	NCA03	43	50	75	57	52	50	44	54	65	-	-	-	-	-	-	-																		
NCA03.RES.0120.01	Elements Estate	Residential	NCA03	51	61	75	57	52	50	44	54	65	-	-	-	1	7	7	-																		
NCA03.RES.0121.01	Elements Estate	Residential	NCA03	53	63	75	57	52	50	44	54	65	-	-	1	3	9	9	-																		
NCA03.RES.0122.01	Elements Estate	Residential	NCA03	54	65	75	57	52	50	44	54	65	-	-	2	4	10	11	-																		
NCA03.RES.0123.01	Elements Estate	Residential	NCA03	67	86	75	57	52	50	44	54	65	-	10	15	17	23	32	21																		
NCA03.RES.0126.01	Elements Estate	Residential	NCA03	46	54	75	57	52	50	44	54	65	-	-	-	-	2	-	-																		
NCA03.RES.0127.01	Elements Estate	Residential	NCA03	43	52	75	57	52	50	44	54	65	-	-	-	-	-	-	-																		
NCA03.RES.0128.01	Elements Estate	Residential	NCA03	42	51	75	57	52	50	44	54	65	-	-	-	-	-	-	-																		
NCA03.RES.0129.01	Elements Estate	Residential	NCA03	50	57	75	57	52	50	44	54	65	-	-	-	-	6	3	-																		
NCA03.RES.0130.01	Elements Estate	Residential	NCA03	50	58	75	57	52	50	44	54	65	-	-	-	-	6	4	-																		
NCA03.RES.0131.01	Elements Estate	Residential	NCA03	48	56	75	57	52	50	44	54	65	-	-	-	-	4	2	-																		
NCA03.RES.0132.01	Elements Estate	Residential	NCA03	43	47	75	57	52	50	44	54	65	-	-	-	-	-	-	-																		
NCA03.RES.0133.01	Elements Estate	Residential	NCA03	41	46	75	57	52	50	44	54	65	-	-	-	-	-	-	-																		
NCA03.RES.0134.01	Elements Estate	Residential	NCA03	40	45	75	57	52	50	44	54	65	-	-	-	-	-	-	-																		
NCA03.RES.0135.01	Elements Estate	Residential	NCA03	44	48	75	57	52	50	44	54	65	-	-	-	-	-	-	-																		
NCA03.RES.0136.01	Elements Estate	Residential	NCA03	46	49	75	57	52	50	44	54	65	-	-	-	-	2	-	-																		
NCA03.RES.0137.01	Elements Estate	Residential	NCA03	44	48	75	57	52	50	44	54	65	-	-	-	-	-	-	-																		
NCA03.RES.0138.01	Elements Estate	Residential	NCA03	42	47	75	57	52	50	44	54	65	-	-	-	-	-	-	-																		
NCA03.RES.0139.01	Elements Estate	Residential	NCA03	42	48	75	57	52	50	44	54	65	-	-	-	-	-	-	-																		
NCA03.RES.0140.01	Elements Estate	Residential	NCA03	41	46	75	57	52	50	44	54	65	-	-	-	-	-	-	-																		
NCA03.RES.0141.01	Elements Estate	Residential	NCA03	40	45	75	57	52	50	44	54	65	-	-	-	-	-	-	-																		
NCA03.RES.0142.01	Elements Estate	Residential	NCA03	41	45	75	57	52	50	44	54	65	-	-	-	-	-	-	-																		
NCA03.RES.0143.01	Elements Estate	Residential	NCA03	41	46	75	57	52	50	44	54	65	-	-	-	-	-	-	-																		
NCA03.RES.0144.01	Elements Estate	Residential	NCA03	43	47	75	57	52	50	44	54	65	-	-	-	-	-	-	-																		
NCA03.RES.0145.01	Elements Estate	Residential	NCA03	46	49	75	57	52	50	44	54	65	-	-	-	-	2	-	-																		
NCA03.RES.0146.01	Elements Estate	Residential	NCA03	46	48	75	57	52	50	44	54	65	-	-	-	-	2	-	-																		
NCA03.RES.0147.01	Elements Estate	Residential	NCA03	45	48	75	57	52	50	44	54	65	-	-	-	-	1	-	-																		
NCA03.RES.0148.01	Elements Estate	Residential	NCA03	48	53	75	57	52	50	44	54	65	-	-	-	-	4	-	-																		
NCA03.RES.0149.01	Elements Estate	Residential	NCA03	47	52	75	57	52	50	44	54	65	-	-	-	-	3	-	-																		
NCA03.RES.0150.01	Elements Estate	Residential	NCA03	43	47	75	57	52	50	44	54	65	-	-	-	-	-	-	-																		
NCA03.RES.0151.01	Elements Estate	Residential	NCA03	41	46	75	57	52	50	44	54	65	-	-	-	-	-	-	-																		
NCA03.RES.0152.01	Elements Estate	Residential	NCA03	42	48	75	57	52	50	44	54	65	-	-	-	-	-	-	-																		
NCA03.RES.0153.01	Elements Estate	Residential	NCA03	41	46	75	57	52	50	44	54	65	-	-	-	-	-	-	-																		
NCA03.RES.0154.01	Elements Estate	Residential	NCA03	44	47	75	57	52	50	44	54	65	-	-	-	-	-	-	-																		
NCA03.RES.0155.01	Elements Estate	Residential	NCA03	44	47	75	57	52	50	44	54	65	-	-	-	-	-	-	-																		
NCA03.RES.0156.01	Elements Estate	Residential	NCA03	45	48	75	57	52	50	44	54	65	-	-	-	-	1	-	-																		
NCA03.RES.0157.01	Elements Estate	Residential	NCA03	44	49	75	57	52	50	44	54	65	-	-	-	-	-	-	-																		
NCA03.RES.0158.01	Elements Estate	Residential	NCA03	57	63	75	57	52	50	44	54	65	-	-	5	7	13	9	-																		
NCA03.RES.0159.01	Elements Estate	Residential	NCA03	55	63	75	57	52	50	44	54	65	-	-	3	5	11	9	-																		
NCA03.RES.0160.01	Elements Estate	Residential	NCA03	56	63	75	57	52	50	44	54	65	-	-	4	6	12	9	-																		
NCA03.RES.0161.01	Elements Estate	Residential	NCA03	57	61	75	57	52	50	44	54	65	-	-	5	7	13	7	-																		
NCA03.RES.0162.01	Elements Estate	Residential	NCA03	57	62	75	57	52	50	44	54	65	-	-	5	7	13	8	-																		
NCA03.RES.0163.01	Elements Estate	Residential	NCA03	57	62	75	57	52	50	44	54	65	-	-	5	7	13	8	-																		
NCA03.RES.0164.01	Elements Estate	Residential	NCA03	51	58	75	57	52	50	44	54	65	-	-	-	1	7	4	-																		
NCA03.RES.0165.01	Elements Estate	Residential	NCA03	50	56	75	57	52	50	44	54	65	-	-	-	-	6	2	-																		
NCA03.RES.0166.01	Elements Estate	Residential	NCA03	52	61	75	57	52	50	44	54	65	-	-	-	2	8	7	-																		
NCA03.RES.0167.01	Elements Estate	Residential	NCA03	51	61	75	57	52	50	44	54	65	-	-	-	1	7	7	-																		
NCA03.RES.0168.01	Elements Estate	Residential	NCA03	52	57	75	57	52	50	44	54	65	-	-	-	2	8	3	-																		
NCA03.RES.0169.01	Elements Estate	Residential	NCA03	52	58	75	57	52	50	44	54	65	-	-	-	2	8	4	-																		
NCA03.RES.0170.01	Elements Estate	Residential	NCA03	57	60	75	57	52	50	44	54	65	-	-	5	7	13	6	-																		
NCA03.RES.0171.01	Elements Estate	Residential	NCA03	46	50	75	57	52	50	44	54	65	-	-	-	-	2	-	-																		
NCA03.RES.0172.01	Elements Estate	Residential	NCA03	47	52	75	57	52	50	44	54	65	-	-	-	-	3	-	-																		
NCA03.RES.0173.01	Elements Estate	Residential	NCA03	48	53	75	57	52	50	44	54	65	-	-	-	-	4	-	-																		
NCA03.RES.0174.01	Elements Estate	Residential	NCA03	45	49	75	57	52	50	44	54	65	-	-	-	-	1	-	-																		
NCA03.RES.0175.01	Elements Estate	Residential	NCA03	48	52	75	57	52	50	44	54	65	-	-	-	-	4	-	-																		
NCA03.RES.0176.01	Elements Estate	Residential	NCA03	46	49	75	57	52	50	44	54	65	-	-	-	-	2	-	-																		
NCA03.RES.0177.01	Elements Estate	Residential	NCA03	52	59	75	57	52	50	44	54	65	-	-	-	2	8	5	-																		
NCA03.RES.0178.01	Elements Estate	Residential	NCA03	51	59	75	57	52	50	44	54	65	-	-	-	1	7	5	-																		
NCA03.RES.0179.01	Elements Estate	Residential	NCA03	51	60	75	57	52	50	44	54	65	-	-	-	1	7	6	-																		
NCA03.RES.0180.01	Elements Estate	Residential	NCA03	50	55	75	57	52	50	44	54	65	-	-	-	-	6	1	-																		
NCA03.RES.0181.01	Elements Estate	Residential	NCA03	51	56	75	57	52	50	44	54	65	-	-	-	1	7	2	-																		

Receiver ID	Address	Receiver type	Study area	Predicted construction noise level		Construction Noise Management Levels, dBLAeq 15minute						65 max	Exceedances, dB						65 max	Triggers for additional mitigation																		Sleep disturbance screening criterion	Sleep disturbance >65 max
						Standard Hours		Outside of Standard Hours					Standard Hours		Outside of Standard Hours					All Hours	Standard Hours					Outside of Standard Hours													
																				Daytime					Daytime				Evening				Night						
				LAeq	LAmax	Highly noise affected	Noise affected (RBL+10 dB)	Noise affected (RBL+5dB)			Sleep Disturbance (Screening RBL+15[7])		Highly noise affected	Noise affected (>RBL+10 dB)	Noise affected (RBL + 5dB)			Sleep Disturbance (Screening RBL+15[7])		Highly noise affected >75dBA	Noticeable >NML	Clearly audible <NML+10	Moderately intrusive <=NML+20	Highly intrusive >NML+20	Noticeable >NML	Clearly audible <NML+15	Moderately intrusive <=NML+25	Highly intrusive >NML+25	Noticeable >NML	Clearly audible <NML+15	Moderately intrusive <=NML+25	Highly intrusive >NML+25	Noticeable >NML	Clearly audible <NML+15	Moderately intrusive <=NML+25	Highly intrusive >NML+25		
						Day[3]	Day[3]	Day[4]	Evening[5]	Night[6]			Day[3]	Day[3]	Day[4]	Evening[5]	Night[6]																							
NCA03.RES.0182.01	Elements Estate	Residential	NCA03	52	57	75	57	52	50	44	54	65	-	-	-	2	8	3	-																			
NCA03.RES.0183.01	Elements Estate	Residential	NCA03	56	65	75	57	52	50	44	54	65	-	-	4	6	12	11	-																			
NCA03.RES.0184.01	Elements Estate	Residential	NCA03	56	66	75	57	52	50	44	54	65	-	-	4	6	12	12	1																			
NCA03.RES.0185.01	Elements Estate	Residential	NCA03	56	68	75	57	52	50	44	54	65	-	-	4	6	12	14	3																			
NCA03.RES.0186.01	Elements Estate	Residential	NCA03	60	68	75	57	52	50	44	54	65	-	3	8	10	16	14	3																			
NCA03.RES.0187.01	Elements Estate	Residential	NCA03	56	67	75	57	52	50	44	54	65	-	-	4	6	12	13	2																			
NCA03.RES.0188.01	Elements Estate	Residential	NCA03	56	67	75	57	52	50	44	54	65	-	-	4	6	12	13	2																			
NCA03.RES.0189.01	Elements Estate	Residential	NCA03	53	65	75	57	52	50	44	54	65	-	-	1	3	9	11	-																			
NCA03.RES.0190.01	Elements Estate	Residential	NCA03	56	67	75	57	52	50	44	54	65	-	-	4	6	12	13	2																			
NCA03.RES.0191.01	Elements Estate	Residential	NCA03	54	62	75	57	52	50	44	54	65	-	-	2	4	10	8	-																			
NCA03.RES.0192.01	Elements Estate	Residential	NCA03	57	68	75	57	52	50	44	54	65	-	-	5	7	13	14	3																			
NCA03.RES.0193.01	Elements Estate	Residential	NCA03	56	63	75	57	52	50	44	54	65	-	-	4	6	12	9	-																			
NCA03.RES.0194.01	Elements Estate	Residential	NCA03	55	63	75	57	52	50	44	54	65	-	-	3	5	11	9	-																			
NCA03.RES.0195.01	Elements Estate	Residential	NCA03	58	68	75	57	52	50	44	54	65	-	1	6	8	14	14	3																			
NCA03.RES.0196.01	Elements Estate	Residential	NCA03	57	63	75	57	52	50	44	54	65	-	-	5	7	13	9	-																			
NCA03.RES.0197.01	Elements Estate	Residential	NCA03	55	63	75	57	52	50	44	54	65	-	-	3	5	11	9	-																			
NCA03.RES.0198.01	Elements Estate	Residential	NCA03	54	60	75	57	52	50	44	54	65	-	-	2	4	10	6	-																			
NCA03.RES.0199.01	Elements Estate	Residential	NCA03	54	60	75	57	52	50	44	54	65	-	-	2	4	10	6	-																			
NCA03.RES.0200.01	Elements Estate	Residential	NCA03	51	61	75	57	52	50	44	54	65	-	-	-	1	7	7	-																			
NCA03.RES.0201.01	Elements Estate	Residential	NCA03	53	61	75	57	52	50	44	54	65	-	-	1	3	9	7	-																			
NCA03.RES.0202.01	Elements Estate	Residential	NCA03	60	70	75	57	52	50	44	54	65	-	3	8	10	16	16	5																			
NCA03.RES.0203.01	Elements Estate	Residential	NCA03	60	70	75	57	52	50	44	54	65	-	3	8	10	16	16	5																			
NCA03.RES.0204.01	Elements Estate	Residential	NCA03	59	70	75	57	52	50	44	54	65	-	2	7	9	15	16	5																			
NCA03.RES.0205.01	Elements Estate	Residential	NCA03	53	60	75	57	52	50	44	54	65	-	-	1	3	9	6	-																			
NCA03.RES.0206.01	Elements Estate	Residential	NCA03	62	70	75	57	52	50	44	54	65	-	5	10	12	18	16	5																			
NCA03.RES.0207.01	Elements Estate	Residential	NCA03	61	70	75	57	52	50	44	54	65	-	4	9	11	17	16	5																			
NCA03.RES.0208.01	Elements Estate	Residential	NCA03	55	63	75	57	52	50	44	54	65	-	-	3	5	11	9	-																			
NCA03.RES.0209.01	Elements Estate	Residential	NCA03	50	55	75	57	52	50	44	54	65	-	-	-	-	6	1	-																			
NCA03.RES.0210.01	Elements Estate	Residential	NCA03	50	55	75	57	52	50	44	54	65	-	-	-	-	6	1	-																			
NCA03.RES.0211.01	Elements Estate	Residential	NCA03	49	55	75	57	52	50	44	54	65	-	-	-	-	5	1	-																			
NCA03.RES.0212.01	Elements Estate	Residential	NCA03	53	58	75	57	52	50	44	54	65	-	-	1	3	9	4	-																			
NCA03.RES.0213.01	Elements Estate	Residential	NCA03	52	57	75	57	52	50	44	54	65	-	-	-	2	8	3	-																			
NCA03.RES.0214.01	Elements Estate	Residential	NCA03	50	55	75	57	52	50	44	54	65	-	-	-	-	6	1	-																			
NCA03.RES.0215.01	Elements Estate	Residential	NCA03	47	50	75	57	52	50	44	54	65	-	-	-	-	3	-	-																			
NCA03.RES.0216.01	Elements Estate	Residential	NCA03	48	51	75	57	52	50	44	54	65	-	-	-	-	4	-	-																			
NCA03.RES.0217.01	Elements Estate	Residential	NCA03	48	53	75	57	52	50	44	54	65	-	-	-	-	4	-	-																			
NCA03.RES.0218.01	Elements Estate	Residential	NCA03	50	55	75	57	52	50	44	54	65	-	-	-	-	6	1	-																			
NCA03.RES.0219.01	Elements Estate	Residential	NCA03	49	56	75	57	52	50	44	54	65	-	-	-	-	5	2	-																			
NCA03.RES.0220.01	Elements Estate	Residential	NCA03	48	51	75	57	52	50	44	54	65	-	-	-	-	4	-	-																			
NCA03.RES.0221.01	Elements Estate	Residential	NCA03	54	58	75	57	52	50	44	54	65	-	-	2	4	10	4	-																			
NCA03.RES.0222.01	Elements Estate	Residential	NCA03	57	63	75	57	52	50	44	54	65	-	-	5	7	13	9	-																			
NCA03.RES.0223.01	Elements Estate	Residential	NCA03	53	62	75	57	52	50	44	54	65	-	-	1	3	9	8	-																			
NCA03.RES.0224.01	Elements Estate	Residential	NCA03	54	64	75	57	52	50	44	54	65	-	-	2	4	10	10	-																			
NCA03.RES.0225.01	Elements Estate	Residential	NCA03	56	65	75	57	52	50	44	54	65	-	-	4	6	12	11	-																			
NCA03.RES.0226.01	Elements Estate	Residential	NCA03	54	65	75	57	52	50	44	54	65	-	-	2	4	10	11	-																			
NCA03.RES.0227.01	Elements Estate	Residential	NCA03	60	66	75	57	52	50	44	54	65	-	3	8	10	16	12	1																			
NCA03.RES.0228.01	Elements Estate	Residential	NCA03	53	59	75	57	52	50	44	54	65	-	-	1	3	9	5	-																			
NCA03.RES.0229.01	Elements Estate	Residential	NCA03	54	59	75	57	52	50	44	54	65	-	-	2	4	10	5	-																			
NCA03.RES.0230.01	Elements Estate	Residential	NCA03	56	62	75	57	52	50	44	54	65	-	-	4	6	12	8	-																			
NCA03.RES.0231.01	Elements Estate	Residential	NCA03	57	65	75	57	52	50	44	54	65	-	-	5	7	13	11	-																			
NCA03.RES.0232.01	Elements Estate	Residential	NCA03	57	63	75	57	52	50	44	54	65	-	-	5	7	13	9	-																			
NCA03.RES.0233.01	Elements Estate	Residential	NCA03	53	60	75	57	52	50	44	54	65	-	-	1	3	9	6	-																			
NCA03.RES.0234.01	Elements Estate	Residential	NCA03	47	49	75	57	52	50	44	54	65	-	-	-	-	3	-	-																			
NCA04.COM.0003.01	31 Englands Road North Boambee Valley New South Wales 2450	Commercial	NCA04	69	86	-	70	70	-	-	-	-	-	-	-	-	-	-	-																			
NCA04.IND.0001.01	25 Englands Road North Boambee Valley New South Wales 2450	Industrial	NCA04	67	80	-	75	75	-	-	-	-	-	-	-	-	-	-	-																			
NCA05.CCF.0001.01	1 Kiddell Place North Boambee Valley New South Wales 2450	Childcare Facility	NCA05	51	53	-	55	-	-	-	-	-	-	-	-	-	-	-	-																			
NCA05.COM.0001.01	39-51 Isles Drive North Boambee Valley New South Wales 2450	Commercial	NCA05	72	88	-	70	70	-	-	-	-	-	2	2	-	-	-	-																			
NCA05.COM.0002.01	31 Isles Drive North Boambee Valley New South Wales 2450	Commercial	NCA05	60	68	-	70	70	-	-	-	-	-	-	-	-	-	-	-																			
NCA05.COM.0003.01	29 Isles Drive North Boambee Valley New South Wales 2450	Commercial	NCA05	55	61	-	70	70	-	-	-	-	-	-	-	-	-	-	-																			
NCA05.COM.0004.01	27 Isles Drive North Boambee Valley New South Wales 2450	Commercial	NCA05	55	61	-	70	70	-	-	-	-	-	-	-	-	-	-	-																			
NCA05.COM.0005.01	19 Forge Drive North Boambee Valley New South Wales 2450	Commercial	NCA05	57	65	-	70	70	-	-	-	-	-	-	-	-	-	-	-																			
NCA05.COM.0006.01	26b Isles Drive North Boambee Valley New South Wales 2450	Commercial	NCA05	63	74	-	70	70	-	-	-	-	-	-	-	-	-	-	-																			
NCA05.COM.0007.01	33 Isles Drive North Boambee Valley New South Wales 2450	Commercial	NCA05	62	71	-	70	70	-	-	-	-	-	-	-	-	-	-	-																			
NCA05.COM.0008.01	19 Isles Drive North Boambee Valley New South Wales 2450	Commercial	NCA05	55	59	-	70	70	-	-	-	-	-	-	-	-	-	-	-																			
NCA05.COM.0011.01	25 Isles Drive North Boambee Valley New South Wales 2450	Commercial	NCA05	56	61	-	70	70	-	-	-	-	-	-	-	-	-	-	-																			
NCA05.COM.0012.01	23 Isles Drive North Boambee Valley New South Wales 2450	Commercial	NCA05	56	61	-	70	70	-	-	-	-	-	-	-	-	-	-	-																			
NCA05.COM.0013.01	21 Isles Drive North Boambee Valley New South Wales 2450	Commercial	NCA05	56	60	-	70	70	-	-	-	-	-	-	-	-	-	-	-																			
NCA05.COM.0014.01	82 Industrial Drive North Boambee Valley New South Wales 2450	Commercial	NCA05	70	90	-	70	70	-	-	-	-	-	-	-	-	-	-	-																			
NCA05.COM.0015.01	84-90 Industrial Drive North Boambee Valley New South Wales 2450	Commercial	NCA05	63	76	-	70	70	-	-	-	-	-	-	-	-	-	-	-																			
NCA05.COM.0016.01	Algy's Cafe 98 Industrial Dr Coffs Harbour New South Wales 2450	Commercial	NCA05	60	71	-	70	70	-	-	-	-	-	-	-	-	-	-	-																			
NCA05.COM.0017.01	1 Kiddell Place North Boambee Valley New South Wales 2450	Commercial	NCA05	55	61	-	70	70	-	-	-	-	-	-	-	-	-	-	-																			
NCA05.COM.0018.01	Ridgey Didge Pies Coffs Harbour South 380 Pacific Hwy Coffs Harbour New South Wales 2450	Commercial	NCA05	62	72	-	70	70	-	-	-	-	-	-	-	-	-	-	-																			
NCA05.COM.0019.01	54 Industrial Drive North Boambee Valley New South Wales 2450	Commercial	NCA05	65	73	-	70	70	-	-	-	-	-	-	-	-	-	-	-																			
NCA05.COM.0020.01	8 Forge Drive North Boambee Valley New South Wales 2450	Commercial	NCA05	46	52	-	70	70	-	-	-	-	-	-	-	-	-	-	-																			
NCA05.COM.0021.01	11 Isles Drive North Boambee Valley New South Wales 2450	Commercial	NCA05	50	52	-	70	70	-	-	-	-	-	-	-	-	-	-	-																			
NCA05.COM.0023.01	8 Forge Drive North Boambee Valley New South Wales 2450	Commercial	NCA05	47	54	-	70	70	-	-	-	-	-	-	-	-	-	-	-																			
NCA05.COM.0024.01	58 Industrial Drive North Boambee Valley New South Wales 2450	Commercial	NCA05	63	74	-	70	70	-	-	-	-	-	-	-	-	-	-	-																			
NCA05.COM.0025.01	56 Industrial Drive North Boambee Valley New South Wales 2450	Commercial	NCA05	64	73	-	70	70	-	-	-	-	-	-	-	-	-	-	-																			
NCA05.COM.0026.01	7 Collison Place North Boambee Valley New South Wales 2450	Commercial	NCA05	57	61	-	70	70	-	-	-	-	-	-	-	-	-	-	-																			
NCA05.COM.0027.01	44 Industrial Drive North Boambee Valley New South Wales 2450	Commercial	NCA05	56	64	-	70	70	-	-	-	-	-	-	-	-	-	-	-																			
NCA05.COM.0028.01	1 Kiddell Place North Boambee Valley New South Wales 2450	Commercial	NCA05	51	52	-	70	70	-	-	-	-	-	-	-	-	-	-	-																			
NCA05.COM.0029.01	1-54 Isles Drive North Boambee Valley New South Wales 2450	Commercial	NCA05	50	55	-	70	70	-	-	-	-	-	-	-	-	-	-	-																			
NCA05.COM.0030.01	28a Isles Drive North Boambee Valley New South Wales 2450	Commercial	NCA05	70	86	-	70	70	-	-	-	-	-	-	-	-	-	-	-																			
NCA05.COM.0031.01	44 Industrial Drive North Boambee Valley New South Wales 2450	Commercial	NCA05	54	60	-	70	70	-	-	-	-	-	-	-	-	-	-	-																			
NCA05.COM.0032.01	44 Industrial Drive North Boambee Valley New South Wales 2450	Commercial	NCA05	56	63	-	70	70	-	-	-	-	-	-	-	-	-	-	-																			
NCA05.COM.0033.01	380 Pacific Hwy North Boambee Valley New South Wales 2450	Commercial	NCA05	54	63	-	70	70	-	-	-	-	-	-	-	-	-	-	-																			
NCA05.COM.0034.01	1 Kiddell Place North Boambee Valley New South Wales 2450	Commercial	NCA05	52	62	-	70	70	-	-	-	-	-	-	-	-	-	-	-																			
NCA05.COM.0035.01	7 Collison Place North Boambee Valley New South Wales 2450	Commercial	NCA05	55	59	-	70	70	-	-	-	-	-	-	-	-	-	-	-																			
NCA05.COM.0036.01	1 Kiddell Place North Boambee Valley New South Wales 2450	Commercial	NCA05	51	53	-	70	70	-	-	-	-	-	-	-	-	-	-	-																			
NCA05.COM.0037.01	1 Kiddell Place North Boambee Valley New South Wales 2450	Commercial	NCA05	54	55	-	70	70	-	-	-	-	-	-	-	-	-	-	-																			
NCA05.COM.0038.01	1 Kiddell Place North Boambee Valley New South Wales 2450	Commercial	NCA05	54	60	-	70	70	-	-	-	-	-	-	-	-	-	-	-																			
NCA05.COM.0039.01	15 Engineering Drive North Boambee Valley New South Wales 2450	Commercial	NCA05	51	58	-	70	70	-	-	-	-	-	-	-	-	-	-	-																			
NCA05.COM.0040.01	10 Collison Place North Boambee Valley New South Wales 2450	Commercial	NCA05	55	59	-	70	70	-	-	-	-	-	-	-	-	-	-	-																			
NCA05.COM.0041.01	5 Industrial Drive North Boambee Valley New South Wales 2450	Commercial	NCA05	50	54	-	70	70	-	-	-	-	-	-	-	-	-	-	-																			
NCA05.COM.0042.01	10 Collison Place North Boambee Valley New South Wales 2450	Commercial	NCA05	58	63	-	70	70	-	-	-	-	-	-	-	-	-	-	-																			
NCA05.COM.0043.01	11 Engineering Drive North Boambee Valley New South Wales 2450	Commercial	NCA05	49	57	-	70	70	-	-	-	-	-	-	-	-	-	-	-																			
NCA05.COM.0044.01	7-9 Industrial Drive North Boambee Valley New South Wales 2450	Commercial	NCA05	49	53	-	70	70	-	-	-	-	-	-	-	-	-	-	-																			
NCA05.COM.0045.01	8 Collison Place North Boambee Valley New South Wales 2450	Commercial	NCA05	57	61	-	70	70	-	-	-	-	-	-	-	-	-	-	-																			
NCA05.COM.0046.01	4 Collison Place North Boambee Valley New South Wales 2450	Commercial	NCA05	53	56	-	70	70	-	-	-	-	-	-	-	-	-	-	-																			
NCA05.COM.0047.01	6 Collison Place North Boambee Valley New South Wales 2450	Commercial	NCA05	56	59	-	70	70	-	-	-	-	-	-	-	-	-	-	-																			
NCA05.COM.0048.01	9 Collison Place North Boambee Valley New South Wales 2450	Commercial	NCA05	59	66	-	70	70	-	-	-	-	-	-	-	-	-	-	-																			
NCA05.COM.0049.01	6 Collison Place North Boambee Valley New South Wales 2450	Commercial	NCA05	56	59	-	70	70	-	-	-	-	-	-	-	-	-	-	-																			
NCA05.COM.0050.01	28 Industrial Drive North Boambee Valley New South Wales 2450	Commercial	NCA05	47	49	-	70	70	-	-	-	-	-	-	-	-	-	-	-																			
NCA05.COM.0051.01	28 Industrial Drive North Boambee Valley New South Wales 2450	Commercial	NCA05	46	49	-	70	70	-	-	-	-	-	-	-	-	-	-	-																			
NCA05.COM.0052.01	26 Industrial Drive North Boambee Valley New South Wales 2450	Commercial	NCA05	47	49	-	70	70	-	-	-	-	-	-	-	-	-	-	-																			
NCA05.COM.0054.01	24a Industrial Drive North Boambee Valley New South Wales 2450	Commercial	NCA05	49	49	-	70	70	-	-	-	-	-	-	-	-	-	-	-																			
NCA05.COM.0055.01	30 Industrial Drive North Boambee Valley New South Wales 2450	Commercial	NCA05	47	51	-	70	70	-	-	-	-	-	-	-	-	-	-	-																			
NCA05.COM.0056.01	12 Forge Drive North Boambee Valley New South Wales 2450	Commercial	NCA05	50	57	-	70	70	-	-	-	-	-	-	-	-	-	-	-																			
NCA05.COM.0057.01	9 Forge Drive North Boambee Valley New South Wales 2450	Commercial	NCA05	49	53	-	70	70	-	-	-	-	-	-	-	-	-	-	-																			
NCA05.COM.0058.01	14 Forge Drive North Boambee Valley New South Wales 2450	Commercial	NCA05	51	57	-	70	70	-	-	-	-	-	-	-	-	-	-	-																			
NCA05.COM.0059.01	32 Industrial Drive North Boambee Valley New South Wales 2450	Commercial	NCA05	47	54	-	70	70	-	-	-	-	-	-	-	-	-	-	-																			
NCA05.COM.0060.01	54 Industrial Drive North Boambee Valley New South Wales 2450	Commercial	NCA05	65	74	-	70	70	-	-	-	-	-	-	-	-	-	-	-																			

Receiver ID	Address	Receiver type	Study area	Predicted construction noise level		Construction Noise Management Levels, dBLAeq 15minute						Exceedances, dB						Triggers for additional mitigation																		Sleep disturbance screening criterion	Sleep disturbance >65 max
						Standard Hours		Outside of Standard Hours										All Hours	Standard Hours					Outside of Standard Hours													
																			Daytime					Daytime					Evening					Night					
				LAeq	LAmax	Highly noise affected	Noise affected (RBL+10 dB)	Noise affected (RBL+5dB)			Sleep Disturbance (Screening RBL+15[7])	65 max	Highly noise affected	Noise affected (>RBL+10 dB)	Noise affected (RBL + 5dB)			Sleep Disturbance (Screening RBL+15[7])	65 max	Highly noise affected >75dBA	Noisetable >NML	Clearly audible >NML+10	Moderately intrusive <=NML+20	Highly intrusive >NML+20	Noisetable >NML	Clearly audible >NML+15	Moderately intrusive <=NML+25	Highly intrusive >NML+25	Noisetable >NML	Clearly audible >NML+15	Moderately intrusive <=NML+25	Highly intrusive >NML+25	Noisetable >NML	Clearly audible >NML+15	Moderately intrusive <=NML+25	Highly intrusive >NML+25		
						Day[3]	Day[3]	Day[4]	Evening[5]	Night[6]			Day[3]	Day[3]	Day[4]	Evening[5]	Night[6]																						
NCA05.COM.0062.01	5-7 Elswick Place North Boambee Valley New South Wales 2450	Commercial	NCA05	51	53	-	70	70	-	-	-	-	-	-	-	-	-	-	-																	
NCA05.COM.0063.01	2 Isles Drive North Boambee Valley New South Wales 2450	Commercial	NCA05	43	47	-	70	70	-	-	-	-	-	-	-	-	-	-	-																	
NCA05.COM.0064.01	10 Elswick Place North Boambee Valley New South Wales 2450	Commercial	NCA05	44	43	-	70	70	-	-	-	-	-	-	-	-	-	-	-																	
NCA05.COM.0065.01	10 Elswick Place North Boambee Valley New South Wales 2450	Commercial	NCA05	45	43	-	70	70	-	-	-	-	-	-	-	-	-	-	-																	
NCA05.COM.0066.01	12 Isles Drive North Boambee Valley New South Wales 2450	Commercial	NCA05	50	53	-	70	70	-	-	-	-	-	-	-	-	-	-	-																	
NCA05.COM.0067.01	3 Industrial Drive North Boambee Valley New South Wales 2450	Commercial	NCA05	50	54	-	70	70	-	-	-	-	-	-	-	-	-	-	-																	
NCA05.COM.0068.01	5 Industrial Drive North Boambee Valley New South Wales 2450	Commercial	NCA05	50	53	-	70	70	-	-	-	-	-	-	-	-	-	-	-																	
NCA05.COM.0069.01	8-10 Industrial Drive North Boambee Valley New South Wales 2450	Commercial	NCA05	47	48	-	70	70	-	-	-	-	-	-	-	-	-	-	-																	
NCA05.COM.0070.01	12 Isles Drive North Boambee Valley New South Wales 2450	Commercial	NCA05	51	53	-	70	70	-	-	-	-	-	-	-	-	-	-	-																	
NCA05.COM.0071.01	8-10 Industrial Drive North Boambee Valley New South Wales 2450	Commercial	NCA05	47	49	-	70	70	-	-	-	-	-	-	-	-	-	-	-																	
NCA05.COM.0072.01	5 Isles Drive North Boambee Valley New South Wales 2450	Commercial	NCA05	50	52	-	70	70	-	-	-	-	-	-	-	-	-	-	-																	
NCA05.COM.0073.01	5 Isles Drive North Boambee Valley New South Wales 2450	Commercial	NCA05	51	52	-	70	70	-	-	-	-	-	-	-	-	-	-	-																	
NCA05.COM.0074.01	5 Isles Drive North Boambee Valley New South Wales 2450	Commercial	NCA05	49	53	-	70	70	-	-	-	-	-	-	-	-	-	-	-																	
NCA05.COM.0075.01	2 Collison Place North Boambee Valley New South Wales 2450	Commercial	NCA05	51	53	-	70	70	-	-	-	-	-	-	-	-	-	-	-																	
NCA05.COM.0076.01	4 Collison Place North Boambee Valley New South Wales 2450	Commercial	NCA05	49	53	-	70	70	-	-	-	-	-	-	-	-	-	-	-																	
NCA05.COM.0077.01	5 Isles Drive North Boambee Valley New South Wales 2450	Commercial	NCA05	51	52	-	70	70	-	-	-	-	-	-	-	-	-	-	-																	
NCA05.COM.0078.01	2 Isles Drive North Boambee Valley New South Wales 2450	Commercial	NCA05	49	48	-	70	70	-	-	-	-	-	-	-	-	-	-	-																	
NCA05.COM.0079.01	6-8 Isles Drive North Boambee Valley New South Wales 2450	Commercial	NCA05	50	51	-	70	70	-	-	-	-	-	-	-	-	-	-	-																	
NCA05.COM.0080.01	Flip Out Coffs Harbour 2 Isles Dr Coffs Harbour New South Wales 2450	Commercial	NCA05	48	49	-	70	70	-	-	-	-	-	-	-	-	-	-	-																	
NCA05.COM.0081.01	1-54 Isles Drive North Boambee Valley New South Wales 2450	Commercial	NCA05	48	48	-	70	70	-	-	-	-	-	-	-	-	-	-	-																	
NCA05.COM.0082.01	1-54 Isles Drive North Boambee Valley New South Wales 2450	Commercial	NCA05	47	49	-	70	70	-	-	-	-	-	-	-	-	-	-	-																	
NCA05.COM.0083.01	21 Industrial Drive North Boambee Valley New South Wales 2450	Commercial	NCA05	49	56	-	70	70	-	-	-	-	-	-	-	-	-	-	-																	
NCA05.COM.0084.01	92 Industrial Drive North Boambee Valley New South Wales 2450	Commercial	NCA05	62	70	-	70	70	-	-	-	-	-	-	-	-	-	-	-																	
NCA05.COM.0085.01	4 Forge Drive North Boambee Valley New South Wales 2450	Commercial	NCA05	47	54	-	70	70	-	-	-	-	-	-	-	-	-	-	-																	
NCA05.COM.0086.01	14 Isles Drive North Boambee Valley New South Wales 2450	Commercial	NCA05	50	54	-	70	70	-	-	-	-	-	-	-	-	-	-	-																	
NCA05.COM.0087.01	26b Isles Drive North Boambee Valley New South Wales 2450	Commercial	NCA05	62	72	-	70	70	-	-	-	-	-	-	-	-	-	-	-																	
NCA05.COM.0089.01	Algy's Cafe 98 Industrial Dr Coffs Harbour New South Wales 2450	Commercial	NCA05	61	69	-	70	70	-	-	-	-	-	-	-	-	-	-	-																	
NCA05.COM.0090.01	11 Engineering Drive North Boambee Valley New South Wales 2450	Commercial	NCA05	51	58	-	70	70	-	-	-	-	-	-	-	-	-	-	-																	
NCA05.COM.0091.01	92 Industrial Drive North Boambee Valley New South Wales 2450	Commercial	NCA05	62	69	-	70	70	-	-	-	-	-	-	-	-	-	-	-																	
NCA05.COM.0092.01	7 Engineering Drive North Boambee Valley New South Wales 2450	Commercial	NCA05	49	57	-	70	70	-	-	-	-	-	-	-	-	-	-	-																	
NCA05.COM.0093.01	17 Isles Drive North Boambee Valley New South Wales 2450	Commercial	NCA05	54	58	-	70	70	-	-	-	-	-	-	-	-	-	-	-																	
NCA05.COM.0094.01	19 Forge Drive North Boambee Valley New South Wales 2450	Commercial	NCA05	54	59	-	70	70	-	-	-	-	-	-	-	-	-	-	-																	
NCA05.COM.0095.01	24 Isles Drive North Boambee Valley New South Wales 2450	Commercial	NCA05	56	62	-	70	70	-	-	-	-	-	-	-	-	-	-	-																	
NCA05.COM.0096.01	24 Isles Drive North Boambee Valley New South Wales 2450	Commercial	NCA05	56	61	-	70	70	-	-	-	-	-	-	-	-	-	-	-																	
NCA05.COM.0097.01	22 Isles Drive North Boambee Valley New South Wales 2450	Commercial	NCA05	55	59	-	70	70	-	-	-	-	-	-	-	-	-	-	-																	
NCA05.COM.0098.01	17 Forge Drive North Boambee Valley New South Wales 2450	Commercial	NCA05	51	55	-	70	70	-	-	-	-	-	-	-	-	-	-	-																	
NCA05.COM.0099.01	1 Industrial Drive North Boambee Valley New South Wales 2450	Commercial	NCA05	50	54	-	70	70	-	-	-	-	-	-	-	-	-	-	-																	
NCA05.COM.0100.01	15 Isles Drive North Boambee Valley New South Wales 2450	Commercial	NCA05	53	56	-	70	70	-	-	-	-	-	-	-	-	-	-	-																	
NCA05.COM.0101.01	17 Forge Drive North Boambee Valley New South Wales 2450	Commercial	NCA05	52	56	-	70	70	-	-	-	-	-	-	-	-	-	-	-																	
NCA05.COM.0102.01	16-18 Isles Drive North Boambee Valley New South Wales 2450	Commercial	NCA05	51	54	-	70	70	-	-	-	-	-	-	-	-	-	-	-																	
NCA05.COM.0103.01	40 Industrial Drive North Boambee Valley New South Wales 2450	Commercial	NCA05	51	55	-	70	70	-	-	-	-	-	-	-	-	-	-	-																	
NCA05.COM.0104.01	3 Forge Drive North Boambee Valley New South Wales 2450	Commercial	NCA05	47	52	-	70	70	-	-	-	-	-	-	-	-	-	-	-																	
NCA05.COM.0105.01	34 Industrial Drive North Boambee Valley New South Wales 2450	Commercial	NCA05	48	54	-	70	70	-	-	-	-	-	-	-	-	-	-	-																	
NCA05.COM.0106.01	40 Industrial Drive North Boambee Valley New South Wales 2450	Commercial	NCA05	50	55	-	70	70	-	-	-	-	-	-	-	-	-	-	-																	
NCA05.COM.0107.01	13 Industrial Drive North Boambee Valley New South Wales 2450	Commercial	NCA05	47	50	-	70	70	-	-	-	-	-	-	-	-	-	-	-																	
NCA05.COM.0108.01	44 Industrial Drive North Boambee Valley New South Wales 2450	Commercial	NCA05	55	62	-	70	70	-	-	-	-	-	-	-	-	-	-	-																	
NCA05.COM.0109.01	8 Forge Drive North Boambee Valley New South Wales 2450	Commercial	NCA05	47	55	-	70	70	-	-	-	-	-	-	-	-	-	-	-																	
NCA05.COM.0110.01	5 Engineering Drive North Boambee Valley New South Wales 2450	Commercial	NCA05	49	57	-	70	70	-	-	-	-	-	-	-	-	-	-	-																	
NCA05.COM.0111.01	1 Forge Drive North Boambee Valley New South Wales 2450	Commercial	NCA05	47	49	-	70	70	-	-	-	-	-	-	-	-	-	-	-																	
NCA05.COM.0112.01	44 Industrial Drive North Boambee Valley New South Wales 2450	Commercial	NCA05	56	63	-	70	70	-	-	-	-	-	-	-	-	-	-	-																	
NCA05.COM.0113.01	44 Industrial Drive North Boambee Valley New South Wales 2450	Commercial	NCA05	54	60	-	70	70	-	-	-	-	-	-	-	-	-	-	-																	
NCA05.COM.0114.01	60 Industrial Drive North Boambee Valley New South Wales 2450	Commercial	NCA05	65	75	-	70	70	-	-	-	-	-	-	-	-	-	-	-																	
NCA05.COM.0115.01	3 Engineering Drive North Boambee Valley New South Wales 2450	Commercial	NCA05	49	57	-	70	70	-	-	-	-	-	-	-	-	-	-	-																	
NCA05.COM.0116.01	62 Industrial Drive North Boambee Valley New South Wales 2450	Commercial	NCA05	67	77	-	70	70	-	-	-	-	-	-	-	-	-	-	-																	
NCA05.COM.0117.01	12 Industrial Drive North Boambee Valley New South Wales 2450	Commercial	NCA05	46	49	-	70	70	-	-	-	-	-	-	-	-	-	-	-																	
NCA05.COM.0118.01	36 Industrial Drive North Boambee Valley New South Wales 2450	Commercial	NCA05	49	55	-	70	70	-	-	-	-	-	-	-	-	-	-	-																	
NCA05.COM.0119.01	48 Industrial Drive North Boambee Valley New South Wales 2450	Commercial	NCA05	61	70	-	70	70	-	-	-	-	-	-	-	-	-	-	-																	
NCA05.COM.0120.01	14 Industrial Drive North Boambee Valley New South Wales 2450	Commercial	NCA05	46	49	-	70	70	-	-	-	-	-	-	-	-	-	-	-																	
NCA05.COM.0121.01	393 Pacific Hwy, Coffs Harbour NSW 2450	Commercial	NCA05	66	87	-	70	70	-	-	-	-	-	-	-	-	-	-	-																	
NCA05.HOS.0001.01	1-54 Isles Drive Coffs Harbour New South Wales 2450	Hospital	NCA05	45	50	-	55	55	55	55	-	-	-	-	-	-	-	-	-																	
NCA05.HOS.0002.01	343 Pacific Hwy Coffs Harbour New South Wales 2450	Hospital	NCA05	50	53	-	55	55	55	55	-	-	-	-	-	-	-	-	-																	
NCA05.HOS.0003.01	UNSW Rural Clinical School 345 Pacific Hwy Coffs Harbour New South Wales 2450	Hospital	NCA05	49	53	-	55	55	55	55	-	-	-	-	-	-	-	-	-																	
NCA05.HOS.0004.01	345 Pacific Hwy Coffs Harbour New South Wales 2450	Hospital	NCA05	50	54	-	55	55	55	55	-	-	-	-	-	-	-	-	-																	
NCA05.IND.0001.01	39 Industrial Drive North Boambee Valley New South Wales 2450	Industrial	NCA05	58	66	-	75	75	-	-	-	-	-	-	-	-	-	-	-																	
NCA05.POW.0001.01	10 Elswick Place North Boambee Valley New South Wales 2450	Place of Worship	NCA05	49	48	-	55	55	55	55	-	-	-	-	-	-	-	-	-																	
NCA06.POW.0001.01	Bishop Druitt College Chapel	Place of Worship	NCA06	37	43	-	55	55	55	55	-	-	-	-	-	-	-	-	-																	
NCA06.RES.0001.01	13 Highlander Drive North Boambee Valley New South Wales 2450	Residential	NCA06	70	84	75	45	40	37	36	46	65	-	25	30	33	34	38	19																	
NCA06.RES.0002.01	13 Highlander Drive North Boambee Valley New South Wales 2450	Residential	NCA06	71	85	75	45	40	37	36	46	65	-	26	31	34	35	39	20																	
NCA06.RES.0003.01	17 Highlander Drive North Boambee Valley New South Wales 2450	Residential	NCA06	67	78	75	45	40	37	36	46	65	-	22	27	30	31	32	13																	
NCA06.RES.0004.01	19 Highlander Drive North Boambee Valley New South Wales 2450	Residential	NCA06	67	78	75	45	40	37	36	46	65	-	22	27	30	31	32	13																	
NCA06.RES.0005.01	1 Glengyle Close North Boambee Valley New South Wales 2450	Residential	NCA06	61	67	75	45	40	37	36	46	65	-	16	21	24	25	21	2																	
NCA06.RES.0006.01	5 Avimore Close North Boambee Valley New South Wales 2450	Residential	NCA06	57	62	75	45	40	37	36	46	65	-	12	17	20	21	16	-																	
NCA06.RES.0007.01	108 North Boambee Road North Boambee Valley New South Wales 2450	Residential	NCA06	55	58	75	45	40	37	36	46	65	-	10	15	18	19	12	-																	
NCA06.RES.0008.01	7 Glengyle Close North Boambee Valley New South Wales 2450	Residential	NCA06	55	61	75	45	40	37	36	46	65	-	10	15	18	19	15	-																	
NCA06.RES.0009.01	3 Highlander Drive North Boambee Valley New South Wales 2450	Residential	NCA06	69	85	75	45	40	37	36	46	65	-	24	29	32	33	39	20																	
NCA06.RES.0010.01	4 Avimore Close North Boambee Valley New South Wales 2450	Residential	NCA06	54	60	75	45	40	37	36	46	65	-	9	14	17	18	14	-																	
NCA06.RES.0011.01	12 Highlander Drive North Boambee Valley New South Wales 2450	Residential	NCA06	62	69	75	45	40	37	36	46	65	-	17	22	25	26	23	4																	
NCA06.RES.0012.01	6 Glengyle Close North Boambee Valley New South Wales 2450	Residential	NCA06	53	59	75	45	40	37	36	46	65	-	8	13	16	17	13	-																	
NCA06.RES.0013.01	3 Avimore Close North Boambee Valley New South Wales 2450	Residential	NCA06	59	63	75	45	40	37	36	46	65	-	14	19	22	23	17	-																	
NCA06.RES.0014.01	7 Jock Avenue North Boambee Valley New South Wales 2450	Residential	NCA06	55	59	75	45	40	37	36	46	65	-	10	15	18	19	13	-																	
NCA06.RES.0015.01	7 Jock Avenue North Boambee Valley New South Wales 2450	Residential	NCA06	56	60	75	45	40	37	36	46	65	-	11	16	19	20	14	-																	
NCA06.RES.0016.01	1 Avimore Close North Boambee Valley New South Wales 2450	Residential	NCA06	58	63	75	45	40	37	36	46	65	-	13	18	21	22	17	-																	
NCA06.RES.0017.01	1 Highlander Drive North Boambee Valley New South Wales 2450	Residential	NCA06	61	73	75	45	40	37	36	46	65	-	16	21	24	25	27	8																	
NCA06.RES.0018.01	21 Highlander Drive North Boambee Valley New South Wales 2450	Residential	NCA06	67	76	75	45	40	37	36	46	65	-	22	27	30	31	30	11																	
NCA06.RES.0019.01	5 Highlander Drive North Boambee Valley New South Wales 2450	Residential	NCA06	68	82	75	45	40	37	36	46	65	-	23	28	31	32	36	17																	
NCA06.RES.0020.01	8 Highlander Drive North Boambee Valley New South Wales 2450	Residential	NCA06	59	69	75	45	40	37	36	46	65	-	14	19	22	23	23	4																	
NCA06.RES.0021.01	2 Jock Avenue North Boambee Valley New South Wales 2450	Residential	NCA06	58	66	75	45	40	37	36	46	65	-	13	18	21	22	20	1																	
NCA06.RES.0022.01	23 Highlander Drive North Boambee Valley New South Wales 2450	Residential	NCA06	66	74	75	45	40	37	36	46	65	-	21	26	29	30	28	9																	
NCA06.RES.0023.01	11 Glengyle Close North Boambee Valley New South Wales 2450	Residential	NCA06	55	58	75	45	40	37	36	46	65	-	10	15	18	19	12	-																	
NCA06.RES.0024.01	6 Highlander Drive North Boambee Valley New South Wales 2450	Residential	NCA06	59	69	75	45	40	37	36	46	65	-	14	19	22	23	23	4																	
NCA06.RES.0025.01	4 Highlander Drive North Boambee Valley New South Wales 2450	Residential	NCA06	59	68	75	45	40	37	36	46	65	-	14	19	22	23	22	3																	
NCA06.RES.0026.01	9 Highlander Drive North Boambee Valley New South Wales 2450	Residential	NCA06	66	80	75	45	40	37	36	46	65	-	21	26	29	30	34	15																	
NCA06.RES.0027.01	11 Highlander Drive North Boambee Valley New South Wales 2450	Residential	NCA06	63	75	75	45	40	37	36	46	65	-	18	23	26	27	29	10																	
NCA06.RES.0028.01	7 Highlander Drive North Boambee Valley New South Wales 2450	Residential	NCA06	65	78	75	45	40	37	36	46	65	-	20	25	28	29	32	13																	
NCA06.RES.0029.01	108 North Boambee Road North Boambee Valley New South Wales 2450	Residential	NCA06	55	59	75	45	40	37	36	46	65	-	10	15	18	19	13	-																	
NCA06.RES.0030.01	4 Highlander Drive North Boambee Valley New South Wales 2450	Residential	NCA06	55	61	75	45	40	37	36	46	65	-	10	15	18	19	15	-																	
NCA06.RES.0031.01	14 Highlander Drive North Boambee Valley New South Wales 2450	Residential	NCA06	61	68	75	45	40	37	36	46	65	-	16	21	24	25	22	3																	
NCA06.RES.0032.01	14 Jock Avenue North Boambee Valley New South Wales 2450	Residential	NCA06	55	60	75	45	40	37	36	46	65	-	10	15	18	19	14	-																	
NCA06.RES.0033.01	14 Jock Avenue North Boambee Valley New South Wales 2450	Residential	NCA06	58	62	75	45	40	37	36	46	65	-	13	18	21	22	16	-																	
NCA06.RES.0034.01	2 Jock Avenue North Boambee Valley New South Wales 2450	Residential	NCA06	57	64	75	45	40	37	36	46	65	-	12	17	20	21	18	-																	
NCA06.RES.0035.01	2 Jock Avenue North Boambee Valley New South Wales 2450	Residential	NCA06	55	62	75	45	40	37	36	46	65	-	10	15	18	19	16	-																	
NCA06.RES.0036.01	10 Highlander Drive North Boambee Valley New South Wales 2450	Residential	NCA06	60	69	75	45	40	37	36	46	65	-	15	20	23	24	23	4																	
NCA06.RES.0037.01	7 Jock Avenue North Boambee Valley New South Wales 2450	Residential	NCA06	56	60	75	45	40	37	36	46	65	-	11	16	19	20	14	-																	
NCA06.RES.0038.01	5 Glengyle Close North Boambee Valley New South Wales 2450	Residential	NCA06	54	62	75	45	40	37	36	46	65	-	9	14	17	18	16	-																	
NCA06.RES.0039.01	14 Jock Avenue North Boambee Valley New South Wales 2450	Residential	NCA06	55	58	75	45	40	37	36	46	65	-	10	15	18	19	12	-																	
NCA06.RES.0040.01	10 Glengyle Close North Boambee Valley New South Wales 2450	Residential	NCA06	53	58	75	45	40	37	36	46	65	-	8	13	16	17	12	-																	
NCA06.RES.0041.01	9 Glengyle Close North Boambee Valley New South Wales 2450	Residential	NCA06	56	59	75	45	40	37	36	46	65	-	11	16	19	20	13	-																	
NCA06.RES.0042.01	16 Highlander Drive North Boambee Valley New South Wales 2450	Residential	NCA06	63	68	75	45	40	37	36	46	65	-	18	23	26	27	22	3																	
NCA06.RES.0043.01	3 Glengyle Close North Boambee Valley New South Wales 2450	Residential	NCA06	54	62	75	45	40	37	36	46	65	-	9	14	17	18	16	-																	
NCA06.RES.0044.01	15 Glengyle Close North Boambee Valley New South Wales 2450	Residential	NCA06	53	57	75	45	40	37	36	46	65	-	8	13	16	17	11	-																	
NCA06.RES.0045.01	1 Glengyle Close North Boambee Valley New South Wales 2450	Residential	NCA06	61	67	75	45	40	37	36	46	65	-	16	21	24	25	21	2																	
NCA06.RES.0046.01	North Boambee Valley East Masterplan Urban Release Area	Residential	NCA06	45	51	75	45	40	37	36	46	65	-	-	5	8	9	5	-																	

Receiver ID	Address	Receiver type	Study area	Predicted construction noise level		Construction Noise Management Levels, dBLAeq 15minute						65 max	Exceedances, dB						65 max	Triggers for additional mitigation																		Sleep disturbance screening criterion	Sleep disturbance >65 max
						Standard Hours		Outside of Standard Hours			Sleep Disturbance (Screening RBL+15[2])		Standard Hours		Outside of Standard Hours			Sleep Disturbance (Screening RBL+15[2])		All Hours	Standard Hours				Outside of Standard Hours														
																					Daytime					Daytime				Evening				Night						
				LAeq	LAmax	Highly noise affected	Noise affected (RBL+10 dB)	Noise affected (RBL+5dB)					Highly noise affected	Noise affected (>RBL+10 dB)	Noise affected (RBL + 5dB)					Highly noise affected >75dBA	Noticeable >NML	Clearly audible <NML+10	Moderately intrusive <=NML+20	Highly intrusive >NML+20	Noticeable >NML	Clearly audible <NML+15	Moderately intrusive <=NML+25	Highly intrusive >NML+25	Noticeable >NML	Clearly audible <NML+15	Moderately intrusive <=NML+25	Highly intrusive >NML+25	Noticeable >NML	Clearly audible <NML+15	Moderately intrusive <=NML+25	Highly intrusive >NML+25		
						Day[3]	Day[3]	Day[4]	Evening[5]	Night[6]			Day[3]	Day[3]	Day[4]	Evening[5]	Night[6]																						
NCA06.RES.0047.01	North Boambee Valley East Masterplan Urban Release Area	Residential	NCA06	44	49	75	45	40	37	36	46	65	-	-	4	7	8	3	-																			
NCA06.RES.0048.01	North Boambee Valley East Masterplan Urban Release Area	Residential	NCA06	45	49	75	45	40	37	36	46	65	-	-	5	8	9	3	-																			
NCA06.RES.0049.01	North Boambee Valley East Masterplan Urban Release Area	Residential	NCA06	55	58	75	45	40	37	36	46	65	-	10	15	18	19	12	-																			
NCA06.RES.0050.01	North Boambee Valley East Masterplan Urban Release Area	Residential	NCA06	55	59	75	45	40	37	36	46	65	-	10	15	18	19	13	-																			
NCA06.RES.0051.01	North Boambee Valley East Masterplan Urban Release Area	Residential	NCA06	44	49	75	45	40	37	36	46	65	-	-	4	7	8	3	-																			
NCA06.RES.0052.01	North Boambee Valley East Masterplan Urban Release Area	Residential	NCA06	47	53	75	45	40	37	36	46	65	-	2	7	10	11	7	-																			
NCA06.RES.0053.01	North Boambee Valley East Masterplan Urban Release Area	Residential	NCA06	46	49	75	45	40	37	36	46	65	-	1	6	9	10	3	-																			
NCA06.RES.0054.01	North Boambee Valley East Masterplan Urban Release Area	Residential	NCA06	44	48	75	45	40	37	36	46	65	-	-	4	7	8	2	-																			
NCA06.RES.0055.01	North Boambee Valley East Masterplan Urban Release Area	Residential	NCA06	44	48	75	45	40	37	36	46	65	-	-	4	7	8	2	-																			
NCA06.RES.0056.01	North Boambee Valley East Masterplan Urban Release Area	Residential	NCA06	44	47	75	45	40	37	36	46	65	-	-	4	7	8	1	-																			
NCA06.RES.0057.01	North Boambee Valley East Masterplan Urban Release Area	Residential	NCA06	44	48	75	45	40	37	36	46	65	-	-	4	7	8	2	-																			
NCA06.RES.0058.01	North Boambee Valley East Masterplan Urban Release Area	Residential	NCA06	46	49	75	45	40	37	36	46	65	-	1	6	9	10	3	-																			
NCA06.RES.0059.01	North Boambee Valley East Masterplan Urban Release Area	Residential	NCA06	45	50	75	45	40	37	36	46	65	-	-	5	8	9	4	-																			
NCA06.RES.0060.01	North Boambee Valley East Masterplan Urban Release Area	Residential	NCA06	46	50	75	45	40	37	36	46	65	-	1	6	9	10	4	-																			
NCA06.RES.0061.01	North Boambee Valley East Masterplan Urban Release Area	Residential	NCA06	54	59	75	45	40	37	36	46	65	-	9	14	17	18	13	-																			
NCA06.RES.0062.01	North Boambee Valley East Masterplan Urban Release Area	Residential	NCA06	48	54	75	45	40	37	36	46	65	-	3	8	11	12	8	-																			
NCA06.RES.0063.01	North Boambee Valley East Masterplan Urban Release Area	Residential	NCA06	46	52	75	45	40	37	36	46	65	-	1	6	9	10	6	-																			
NCA06.RES.0064.01	North Boambee Valley East Masterplan Urban Release Area	Residential	NCA06	46	52	75	45	40	37	36	46	65	-	1	6	9	10	6	-																			
NCA06.RES.0065.01	North Boambee Valley East Masterplan Urban Release Area	Residential	NCA06	48	54	75	45	40	37	36	46	65	-	3	8	11	12	8	-																			
NCA06.RES.0066.01	North Boambee Valley East Masterplan Urban Release Area	Residential	NCA06	46	49	75	45	40	37	36	46	65	-	1	6	9	10	3	-																			
NCA06.RES.0067.01	North Boambee Valley East Masterplan Urban Release Area	Residential	NCA06	46	49	75	45	40	37	36	46	65	-	1	6	9	10	3	-																			
NCA06.RES.0068.01	North Boambee Valley East Masterplan Urban Release Area	Residential	NCA06	47	50	75	45	40	37	36	46	65	-	2	7	10	11	4	-																			
NCA06.RES.0069.01	North Boambee Valley East Masterplan Urban Release Area	Residential	NCA06	46	49	75	45	40	37	36	46	65	-	1	6	9	10	3	-																			
NCA06.RES.0070.01	North Boambee Valley East Masterplan Urban Release Area	Residential	NCA06	46	52	75	45	40	37	36	46	65	-	1	6	9	10	6	-																			
NCA06.RES.0071.01	North Boambee Valley East Masterplan Urban Release Area	Residential	NCA06	55	59	75	45	40	37	36	46	65	-	10	15	18	19	13	-																			
NCA06.RES.0072.01	North Boambee Valley East Masterplan Urban Release Area	Residential	NCA06	52	57	75	45	40	37	36	46	65	-	7	12	15	16	11	-																			
NCA06.RES.0073.01	North Boambee Valley East Masterplan Urban Release Area	Residential	NCA06	54	59	75	45	40	37	36	46	65	-	9	14	17	18	13	-																			
NCA06.RES.0074.01	North Boambee Valley East Masterplan Urban Release Area	Residential	NCA06	54	59	75	45	40	37	36	46	65	-	9	14	17	18	13	-																			
NCA06.RES.0075.01	North Boambee Valley East Masterplan Urban Release Area	Residential	NCA06	52	57	75	45	40	37	36	46	65	-	7	12	15	16	11	-																			
NCA06.RES.0076.01	North Boambee Valley East Masterplan Urban Release Area	Residential	NCA06	48	54	75	45	40	37	36	46	65	-	3	8	11	12	8	-																			
NCA06.RES.0077.01	North Boambee Valley East Masterplan Urban Release Area	Residential	NCA06	51	56	75	45	40	37	36	46	65	-	6	11	14	15	10	-																			
NCA06.RES.0078.01	North Boambee Valley East Masterplan Urban Release Area	Residential	NCA06	54	59	75	45	40	37	36	46	65	-	9	14	17	18	13	-																			
NCA06.RES.0079.01	North Boambee Valley East Masterplan Urban Release Area	Residential	NCA06	<35	<35	75	45	40	37	36	46	65	-	-	-	-	-	-	-																			
NCA06.RES.0080.01	North Boambee Valley East Masterplan Urban Release Area	Residential	NCA06	<35	<35	75	45	40	37	36	46	65	-	-	-	-	-	-	-																			
NCA06.RES.0081.01	North Boambee Valley East Masterplan Urban Release Area	Residential	NCA06	42	46	75	45	40	37	36	46	65	-	-	2	5	6	-	-																			
NCA06.RES.0082.01	North Boambee Valley East Masterplan Urban Release Area	Residential	NCA06	41	43	75	45	40	37	36	46	65	-	-	1	4	5	-	-																			
NCA06.RES.0083.01	North Boambee Valley East Masterplan Urban Release Area	Residential	NCA06	<35	<35	75	45	40	37	36	46	65	-	-	-	-	-	-	-																			
NCA06.RES.0084.01	North Boambee Valley East Masterplan Urban Release Area	Residential	NCA06	<35	<35	75	45	40	37	36	46	65	-	-	-	-	-	-	-																			
NCA06.RES.0085.01	North Boambee Valley East Masterplan Urban Release Area	Residential	NCA06	<35	<35	75	45	40	37	36	46	65	-	-	-	-	-	-	-																			
NCA06.RES.0086.01	North Boambee Valley East Masterplan Urban Release Area	Residential	NCA06	<35	<35	75	45	40	37	36	46	65	-	-	-	-	-	-	-																			
NCA06.RES.0087.01	North Boambee Valley East Masterplan Urban Release Area	Residential	NCA06	41	45	75	45	40	37	36	46	65	-	-	1	4	5	-	-																			
NCA06.RES.0088.01	North Boambee Valley East Masterplan Urban Release Area	Residential	NCA06	39	43	75	45	40	37	36	46	65	-	-	-	2	3	-	-																			
NCA06.RES.0089.01	North Boambee Valley East Masterplan Urban Release Area	Residential	NCA06	43	45	75	45	40	37	36	46	65	-	-	3	6	7	-	-																			
NCA06.RES.0090.01	North Boambee Valley East Masterplan Urban Release Area	Residential	NCA06	40	44	75	45	40	37	36	46	65	-	-	-	3	4	-	-																			
NCA06.RES.0091.01	North Boambee Valley East Masterplan Urban Release Area	Residential	NCA06	40	44	75	45	40	37	36	46	65	-	-	-	3	4	-	-																			
NCA06.RES.0092.01	North Boambee Valley East Masterplan Urban Release Area	Residential	NCA06	41	46	75	45	40	37	36	46	65	-	-	1	4	5	-	-																			
NCA06.RES.0093.01	North Boambee Valley East Masterplan Urban Release Area	Residential	NCA06	41	45	75	45	40	37	36	46	65	-	-	1	4	5	-	-																			
NCA06.RES.0094.01	North Boambee Valley East Masterplan Urban Release Area	Residential	NCA06	44	46	75	45	40	37	36	46	65	-	-	4	7	8	-	-																			
NCA06.RES.0095.01	North Boambee Valley East Masterplan Urban Release Area	Residential	NCA06	<35	<35	75	45	40	37	36	46	65	-	-	-	-	-	-	-																			
NCA06.RES.0096.01	North Boambee Valley East Masterplan Urban Release Area	Residential	NCA06	<35	<35	75	45	40	37	36	46	65	-	-	-	-	-	-	-																			
NCA06.RES.0097.01	North Boambee Valley East Masterplan Urban Release Area	Residential	NCA06	42	46	75	45	40	37	36	46	65	-	-	2	5	6	-	-																			
NCA06.RES.0098.01	North Boambee Valley East Masterplan Urban Release Area	Residential	NCA06	42	46	75	45	40	37	36	46	65	-	-	2	5	6	-	-																			
NCA06.RES.0099.01	North Boambee Valley East Masterplan Urban Release Area	Residential	NCA06	43	46	75	45	40	37	36	46	65	-	-	3	6	7	-	-																			
NCA06.RES.0100.01	North Boambee Valley East Masterplan Urban Release Area	Residential	NCA06	43	46	75	45	40	37	36	46	65	-	-	3	6	7	-	-																			
NCA06.RES.0101.01	North Boambee Valley East Masterplan Urban Release Area	Residential	NCA06	47	52	75	45	40	37	36	46	65	-	2	7	10	11	6	-																			
NCA06.RES.0102.01	North Boambee Valley East Masterplan Urban Release Area	Residential	NCA06	44	48	75	45	40	37	36	46	65	-	-	4	7	8	2	-																			
NCA06.RES.0103.01	North Boambee Valley East Masterplan Urban Release Area	Residential	NCA06	44	48	75	45	40	37	36	46	65	-	-	4	7	8	2	-																			
NCA06.RES.0104.01	North Boambee Valley East Masterplan Urban Release Area	Residential	NCA06	44	48	75	45	40	37	36	46	65	-	-	4	7	8	2	-																			
NCA06.RES.0105.01	North Boambee Valley East Masterplan Urban Release Area	Residential	NCA06	42	45	75	45	40	37	36	46	65	-	-	2	5	6	-	-																			
NCA06.RES.0106.01	North Boambee Valley East Masterplan Urban Release Area	Residential	NCA06	<35	<35	75	45	40	37	36	46	65	-	-	-	-	-	-	-																			
NCA06.RES.0107.01	North Boambee Valley East Masterplan Urban Release Area	Residential	NCA06	<35	<35	75	45	40	37	36	46	65	-	-	-	-	-	-	-																			
NCA06.RES.0108.01	North Boambee Valley East Masterplan Urban Release Area	Residential	NCA06	<35	<35	75	45	40	37	36	46	65	-	-	-	-	-	-	-																			
NCA06.RES.0109.01	North Boambee Valley East Masterplan Urban Release Area	Residential	NCA06	40	43	75	45	40	37	36	46	65	-	-	-	3	4	-	-																			
NCA06.RES.0110.01	North Boambee Valley East Masterplan Urban Release Area	Residential	NCA06	<35	<35	75	45	40	37	36	46	65	-	-	-	-	-	-	-																			
NCA06.RES.0111.01	North Boambee Valley East Masterplan Urban Release Area	Residential	NCA06	44	47	75	45	40	37	36	46	65	-	-	4	7	8	1	-																			
NCA06.RES.0112.01	North Boambee Valley East Masterplan Urban Release Area	Residential	NCA06	<35	<35	75	45	40	37	36	46	65	-	-	-	-	-	-	-																			
NCA06.RES.0113.01	North Boambee Valley East Masterplan Urban Release Area	Residential	NCA06	<35	<35	75	45	40	37	36	46	65	-	-	-	-	-	-	-																			
NCA06.RES.0114.01	North Boambee Valley East Masterplan Urban Release Area	Residential	NCA06	44	47	75	45	40	37	36	46	65	-	-	4	7	8	1	-																			
NCA06.RES.0115.01	North Boambee Valley East Masterplan Urban Release Area	Residential	NCA06	48	51	75	45	40	37	36	46	65	-	3	8	11	12	5	-																			
NCA06.RES.0116.01	North Boambee Valley East Masterplan Urban Release Area	Residential	NCA06	<35	<35	75	45	40	37	36	46	65	-	-	-	-	-	-	-																			
NCA06.RES.0117.01	North Boambee Valley East Masterplan Urban Release Area	Residential	NCA06	<35	<35	75	45	40	37	36	46	65	-	-	-	-	-	-	-																			
NCA06.RES.0118.01	North Boambee Valley East Masterplan Urban Release Area	Residential	NCA06	<35	<35	75	45	40	37	36	46	65	-	-	-	-	-	-	-																			
NCA06.RES.0119.01	North Boambee Valley East Masterplan Urban Release Area	Residential	NCA06	47	51	75	45	40	37	36	46	65	-	2	7	10	11	5	-																			
NCA06.RES.0120.01	North Boambee Valley East Masterplan Urban Release Area	Residential	NCA06	46	49	75	45	40	37	36	46	65	-	1	6	9	10	3	-																			
NCA06.RES.0121.01	North Boambee Valley East Masterplan Urban Release Area	Residential	NCA06	50	53	75	45	40	37	36	46	65	-	5	10	13	14	7	-																			
NCA06.RES.0122.01	North Boambee Valley East Masterplan Urban Release Area	Residential	NCA06	50	53	75	45	40	37	36	46	65	-	5	10	13	14	7	-																			
NCA06.RES.0123.01	North Boambee Valley East Masterplan Urban Release Area	Residential	NCA06	<35	<35	75	45	40	37	36	46	65	-	-	-	-	-	-	-																			
NCA06.RES.0124.01	North Boambee Valley East Masterplan Urban Release Area	Residential	NCA06	<35	<35	75	45	40	37	36	46	65	-	-	-	-	-	-	-																			
NCA06.RES.0125.01	North Boambee Valley East Masterplan Urban Release Area	Residential	NCA06	<35	<35	75	45	40	37	36	46	65	-	-	-	-	-	-	-																			
NCA06.RES.0126.01	North Boambee Valley East Masterplan Urban Release Area	Residential	NCA06	<35	<35	75	45	40	37	36	46	65	-	-	-	-	-	-	-																			
NCA06.RES.0127.01	North Boambee Valley East Masterplan Urban Release Area	Residential	NCA06	<35	<35	75	45	40	37	36	46	65	-	-	-	-	-	-	-																			
NCA06.RES.0128.01	North Boambee Valley East Masterplan Urban Release Area	Residential	NCA06	<35	<35	75	45	40	37	36	46	65	-	-	-	-	-	-	-																			
NCA06.RES.0129.01	North Boambee Valley East Masterplan Urban Release Area	Residential	NCA06	44	49	75	45	40	37	36	46	65	-	-	4	7	8	3	-																			
NCA06.RES.0130.01	North Boambee Valley East Masterplan Urban Release Area	Residential	NCA06	<35	<35	75	45	40	37	36	46	65	-	-	-	-	-	-	-																			
NCA06.RES.0131.01	North Boambee Valley East Masterplan Urban Release Area	Residential	NCA06	<35	<35	75	45	40	37	36	46	65	-	-	-	-	-	-	-																			
NCA06.RES.0132.01	North Boambee Valley East Masterplan Urban Release Area	Residential	NCA06	<35	<35	75	45	40	37	36	46	65	-	-	-	-	-	-	-																			
NCA06.RES.0133.01	North Boambee Valley East Masterplan Urban Release Area	Residential	NCA06	<35	<35	75	45	40	37	36	46	65	-	-	-	-	-	-	-																			
NCA06.RES.0134.01	North Boambee Valley East Masterplan Urban Release Area	Residential	NCA06	51	53	75	45	40	37	36	46	65	-	6	11	14	15	7	-																			
NCA06.RES.0135.01	North Boambee Valley East Masterplan Urban Release Area	Residential	NCA06	49	52	75	45	40	37	36	46	65	-	4	9	12	13	6	-																			
NCA06.RES.0136.01	North Boambee Valley East Masterplan Urban Release Area	Residential	NCA06	<35	<35	75	45	40	37	36	46	65	-	-	-	-	-	-	-																			
NCA06.RES.0137.01	North Boambee Valley East Masterplan Urban Release Area	Residential	NCA06	<35	<35	75	45	40	37	36	46	65	-	-	-	-	-	-	-																			
NCA06.RES.0138.01	North Boambee Valley East Masterplan Urban Release Area	Residential	NCA06	<35	<35	75	45	40	37	36	46	65	-	-	-	-	-	-	-																			
NCA06.RES.0139.01	North Boambee Valley East Masterplan Urban Release Area	Residential	NCA06	<35	<35	75	45	40	37	36	46	65	-	-	-	-	-	-	-																			
NCA06.RES.0140.01	North Boambee Valley East Masterplan Urban Release Area	Residential	NCA06	<35	<35	75	45	40	37	36	46	65	-	-	-	-	-	-	-																			
NCA06.RES.0141.01	North Boambee Valley East Masterplan Urban Release Area	Residential	NCA06	51	53	75	45	40	37	36	46	65	-	6	11	14	15	7	-																			
NCA06.RES.0142.01	North Boambee Valley East Masterplan Urban Release Area	Residential	NCA06	50	52	75	45	40	37	36	46	65	-	5	10	13	14	6	-																			
NCA06.RES.0143.01	North Boambee Valley East Masterplan Urban Release Area	Residential	NCA06	43	46	75	45	40	37	36	46	65	-	-	3	6	7	-	-																			
NCA06.RES.0144.01	North Boambee Valley East Masterplan Urban Release Area	Residential	NCA06	49	51	75	45	40	37	36	46	65	-	4	9	12	13	5	-																			
NCA06.RES.0145.01	North Boambee Valley East Masterplan Urban Release Area	Residential	NCA06	49	52	75	45	40	37	36	46	65	-	4	9	12	13	6	-																			
NCA06.RES.0146.01	North Boambee Valley East Masterplan Urban Release Area	Residential	NCA06	<35	<35	75	45	40	37	36	46	65	-	-	-	-	-	-	-																			
NCA06.RES.0147.01	North Boambee Valley East Masterplan Urban Release Area	Residential	NCA06	42	44	75	45	40	37	36	46	65	-	-	2	5	6	-	-																			
NCA06.RES.0148.01	North Boambee Valley East Masterplan Urban Release Area	Residential	NCA06	48	53	75	45	40	37	36	46	65	-	3	8	11	12	7	-																			
NCA06.RES.0149.01	North Boambee Valley East Masterplan Urban Release Area	Residential	NCA06	61	71	75	45	40	37	36	46	65	-	16	21	24	25	25	6																			
NCA06.RES.0150.01	North Boambee Valley East Masterplan Urban Release Area	Residential	NCA06	62	74	75	45	40	37	36	46	65	-	17	22	25	26	28	9																			
NCA06.RES.0151.01	North Boambee Valley East Masterplan Urban Release Area	Residential	NCA06	57	66	75	45	40	37	36	46	65	-	12	17	20	21	20	1																			
NCA06.RES.0152.01	North Boambee Valley East Masterplan Urban Release Area	Residential	NCA06	60	69	75	45	40	37	36	46	65	-	15	20	23	24	23	4																			
NCA06.RES.0153.01	North Boambee Valley East Masterplan Urban Release Area	Residential	NCA06	59	69	75	45	40	37	36	46	65	-	14	19	22	23	23	4																			
NCA06.RES.0154.01	North Boambee Valley East Masterplan Urban Release Area	Residential	NCA06	58	66	75	45	40	37	36	46	65	-	13	18	21	22	20	1																			
NCA06.RES.0155.01	North Boambee Valley East Masterplan Urban Release Area	Residential	NCA06	62	71	75	45	40	37	36	46	65	-	17	22	25	26	25	6																			
NCA06.RES.0156.01	North Boambee Valley East Masterplan Urban Release Area	Residential	NCA06	61	71	75	45	40	37	36	46	65	-	16	21	24	25	25	6																			
NCA06.RES.0157.01	North Boambee Valley East Masterplan Urban Release Area	Residential	NCA06	57	66	75	45	40	37	36	46	65	-	12	17	20	21	20	1																			
NCA06.RES.0158.01	North Boambee Valley East Masterplan Urban Release Area	Residential	NCA06	43	48	75	45	40	37	36	46	65	-	-	3	6	7	2	-																			

Receiver ID	Address	Receiver type	Study area	Predicted construction noise level		Construction Noise Management Levels, dBLAeq 15minute						65 max	Exceedances, dB						65 max	Triggers for additional mitigation																Sleep disturbance screening criterion	Sleep disturbance >65 max
						Standard Hours		Outside of Standard Hours					Standard Hours		Outside of Standard Hours					All Hours	Standard Hours				Outside of Standard Hours												
																				Daytime				Daytime				Evening				Night					
				LAeq	LAmax	Highly noise affected	Noise affected (RBL+10 dB)	Noise affected (RBL+5dB)			Sleep Disturbance (Screening RBL+15[7])		Highly noise affected	Noise affected (>RBL+10 dB)	Noise affected (RBL + 5dB)			Sleep Disturbance (Screening RBL+15[7])		Highly noise affected >75dBA	Noticeable >NML	Clearly audible <NML+10	Moderately intrusive <=NML+20	Highly intrusive >NML+20	Noticeable >NML	Clearly audible <NML+15	Moderately intrusive <=NML+25	Highly intrusive >NML+25	Noticeable >NML	Clearly audible <NML+15	Moderately intrusive <=NML+25	Highly intrusive >NML+25	Noticeable >NML	Clearly audible <NML+15	Moderately intrusive <=NML+25	Highly intrusive >NML+25		
						Day[3]	Day[3]	Day[4]	Evening[5]	Night[6]			Day[3]	Day[3]	Day[4]	Evening[5]	Night[6]																					
NCA06.RES.0159.01	North Boambee Valley East Masterplan Urban Release Area	Residential	NCA06	58	67	75	45	40	37	36	46	65	-	13	18	21	22	21	2																		
NCA06.RES.0160.01	North Boambee Valley East Masterplan Urban Release Area	Residential	NCA06	43	46	75	45	40	37	36	46	65	-	-	3	6	7	-	-																		
NCA06.RES.0161.01	North Boambee Valley East Masterplan Urban Release Area	Residential	NCA06	42	46	75	45	40	37	36	46	65	-	-	2	5	6	-	-																		
NCA06.RES.0162.01	North Boambee Valley East Masterplan Urban Release Area	Residential	NCA06	61	71	75	45	40	37	36	46	65	-	16	21	24	25	25	6																		
NCA06.RES.0163.01	North Boambee Valley East Masterplan Urban Release Area	Residential	NCA06	63	74	75	45	40	37	36	46	65	-	18	23	26	27	28	9																		
NCA06.RES.0164.01	North Boambee Valley East Masterplan Urban Release Area	Residential	NCA06	58	67	75	45	40	37	36	46	65	-	13	18	21	22	21	2																		
NCA06.RES.0165.01	North Boambee Valley East Masterplan Urban Release Area	Residential	NCA06	59	68	75	45	40	37	36	46	65	-	14	19	22	23	22	3																		
NCA06.RES.0166.01	North Boambee Valley East Masterplan Urban Release Area	Residential	NCA06	<35	<35	75	45	40	37	36	46	65	-	-	-	-	-	-	-																		
NCA06.RES.0167.01	North Boambee Valley East Masterplan Urban Release Area	Residential	NCA06	<35	<35	75	45	40	37	36	46	65	-	-	-	-	-	-	-																		
NCA06.RES.0168.01	North Boambee Valley East Masterplan Urban Release Area	Residential	NCA06	<35	<35	75	45	40	37	36	46	65	-	-	-	-	-	-	-																		
NCA06.RES.0169.01	North Boambee Valley East Masterplan Urban Release Area	Residential	NCA06	<35	<35	75	45	40	37	36	46	65	-	-	-	-	-	-	-																		
NCA06.RES.0170.01	North Boambee Valley East Masterplan Urban Release Area	Residential	NCA06	<35	<35	75	45	40	37	36	46	65	-	-	-	-	-	-	-																		
NCA06.RES.0171.01	North Boambee Valley East Masterplan Urban Release Area	Residential	NCA06	<35	<35	75	45	40	37	36	46	65	-	-	-	-	-	-	-																		
NCA06.RES.0172.01	North Boambee Valley East Masterplan Urban Release Area	Residential	NCA06	50	54	75	45	40	37	36	46	65	-	5	10	13	14	8	-																		
NCA06.RES.0173.01	North Boambee Valley East Masterplan Urban Release Area	Residential	NCA06	<35	<35	75	45	40	37	36	46	65	-	-	-	-	-	-	-																		
NCA06.RES.0174.01	North Boambee Valley East Masterplan Urban Release Area	Residential	NCA06	<35	<35	75	45	40	37	36	46	65	-	-	-	-	-	-	-																		
NCA06.RES.0175.01	North Boambee Valley East Masterplan Urban Release Area	Residential	NCA06	61	68	75	45	40	37	36	46	65	-	16	21	24	25	22	3																		
NCA06.RES.0176.01	North Boambee Valley East Masterplan Urban Release Area	Residential	NCA06	61	68	75	45	40	37	36	46	65	-	16	21	24	25	22	3																		
NCA06.RES.0177.01	North Boambee Valley East Masterplan Urban Release Area	Residential	NCA06	58	64	75	45	40	37	36	46	65	-	13	18	21	22	18	-																		
NCA06.RES.0178.01	North Boambee Valley East Masterplan Urban Release Area	Residential	NCA06	63	74	75	45	40	37	36	46	65	-	18	23	26	27	28	9																		
NCA06.RES.0179.01	North Boambee Valley East Masterplan Urban Release Area	Residential	NCA06	<35	<35	75	45	40	37	36	46	65	-	-	-	-	-	-	-																		
NCA06.RES.0180.01	North Boambee Valley East Masterplan Urban Release Area	Residential	NCA06	<35	<35	75	45	40	37	36	46	65	-	-	-	-	-	-	-																		
NCA06.RES.0181.01	North Boambee Valley East Masterplan Urban Release Area	Residential	NCA06	62	69	75	45	40	37	36	46	65	-	17	22	25	26	23	4																		
NCA06.RES.0182.01	North Boambee Valley East Masterplan Urban Release Area	Residential	NCA06	64	72	75	45	40	37	36	46	65	-	19	24	27	28	26	7																		
NCA06.RES.0183.01	North Boambee Valley East Masterplan Urban Release Area	Residential	NCA06	38	42	75	45	40	37	36	46	65	-	-	-	1	2	-	-																		
NCA06.RES.0184.01	North Boambee Valley East Masterplan Urban Release Area	Residential	NCA06	58	60	75	45	40	37	36	46	65	-	13	18	21	22	14	-																		
NCA06.RES.0185.01	North Boambee Valley East Masterplan Urban Release Area	Residential	NCA06	58	61	75	45	40	37	36	46	65	-	13	18	21	22	15	-																		
NCA06.RES.0186.01	North Boambee Valley East Masterplan Urban Release Area	Residential	NCA06	58	61	75	45	40	37	36	46	65	-	13	18	21	22	15	-																		
NCA06.RES.0187.01	North Boambee Valley East Masterplan Urban Release Area	Residential	NCA06	59	63	75	45	40	37	36	46	65	-	14	19	22	23	17	-																		
NCA06.RES.0188.01	North Boambee Valley East Masterplan Urban Release Area	Residential	NCA06	60	64	75	45	40	37	36	46	65	-	15	20	23	24	18	-																		
NCA06.RES.0189.01	North Boambee Valley East Masterplan Urban Release Area	Residential	NCA06	60	63	75	45	40	37	36	46	65	-	15	20	23	24	17	-																		
NCA06.RES.0190.01	North Boambee Valley East Masterplan Urban Release Area	Residential	NCA06	52	56	75	45	40	37	36	46	65	-	7	12	15	16	10	-																		
NCA06.RES.0191.01	North Boambee Valley East Masterplan Urban Release Area	Residential	NCA06	55	58	75	45	40	37	36	46	65	-	10	15	18	19	12	-																		
NCA06.RES.0192.01	North Boambee Valley East Masterplan Urban Release Area	Residential	NCA06	54	57	75	45	40	37	36	46	65	-	9	14	17	18	11	-																		
NCA06.RES.0193.01	North Boambee Valley East Masterplan Urban Release Area	Residential	NCA06	53	59	75	45	40	37	36	46	65	-	8	13	16	17	13	-																		
NCA06.RES.0194.01	North Boambee Valley East Masterplan Urban Release Area	Residential	NCA06	54	58	75	45	40	37	36	46	65	-	9	14	17	18	12	-																		
NCA06.RES.0195.01	North Boambee Valley East Masterplan Urban Release Area	Residential	NCA06	53	58	75	45	40	37	36	46	65	-	8	13	16	17	12	-																		
NCA06.RES.0196.01	North Boambee Valley East Masterplan Urban Release Area	Residential	NCA06	50	54	75	45	40	37	36	46	65	-	5	10	13	14	8	-																		
NCA06.RES.0197.01	North Boambee Valley East Masterplan Urban Release Area	Residential	NCA06	48	52	75	45	40	37	36	46	65	-	3	8	11	12	6	-																		
NCA06.RES.0198.01	North Boambee Valley East Masterplan Urban Release Area	Residential	NCA06	48	52	75	45	40	37	36	46	65	-	3	8	11	12	6	-																		
NCA06.RES.0199.01	North Boambee Valley East Masterplan Urban Release Area	Residential	NCA06	49	55	75	45	40	37	36	46	65	-	4	9	12	13	9	-																		
NCA06.RES.0200.01	North Boambee Valley East Masterplan Urban Release Area	Residential	NCA06	50	55	75	45	40	37	36	46	65	-	5	10	13	14	9	-																		
NCA06.RES.0201.01	North Boambee Valley East Masterplan Urban Release Area	Residential	NCA06	50	54	75	45	40	37	36	46	65	-	5	10	13	14	8	-																		
NCA06.RES.0202.01	North Boambee Valley East Masterplan Urban Release Area	Residential	NCA06	51	55	75	45	40	37	36	46	65	-	6	11	14	15	9	-																		
NCA06.RES.0203.01	North Boambee Valley East Masterplan Urban Release Area	Residential	NCA06	52	56	75	45	40	37	36	46	65	-	7	12	15	16	10	-																		
NCA06.RES.0204.01	North Boambee Valley East Masterplan Urban Release Area	Residential	NCA06	58	62	75	45	40	37	36	46	65	-	13	18	21	22	16	-																		
NCA06.RES.0205.01	North Boambee Valley East Masterplan Urban Release Area	Residential	NCA06	48	52	75	45	40	37	36	46	65	-	3	8	11	12	6	-																		
NCA06.RES.0206.01	North Boambee Valley East Masterplan Urban Release Area	Residential	NCA06	49	53	75	45	40	37	36	46	65	-	4	9	12	13	7	-																		
NCA06.RES.0207.01	North Boambee Valley East Masterplan Urban Release Area	Residential	NCA06	50	54	75	45	40	37	36	46	65	-	5	10	13	14	8	-																		
NCA06.RES.0208.01	North Boambee Valley East Masterplan Urban Release Area	Residential	NCA06	56	59	75	45	40	37	36	46	65	-	11	16	19	20	13	-																		
NCA06.RES.0209.01	North Boambee Valley East Masterplan Urban Release Area	Residential	NCA06	58	62	75	45	40	37	36	46	65	-	13	18	21	22	16	-																		
NCA06.RES.0210.01	North Boambee Valley East Masterplan Urban Release Area	Residential	NCA06	58	63	75	45	40	37	36	46	65	-	13	18	21	22	17	-																		
NCA06.RES.0211.01	North Boambee Valley East Masterplan Urban Release Area	Residential	NCA06	51	57	75	45	40	37	36	46	65	-	6	11	14	15	11	-																		
NCA06.RES.0212.01	North Boambee Valley East Masterplan Urban Release Area	Residential	NCA06	52	56	75	45	40	37	36	46	65	-	7	12	15	16	10	-																		
NCA06.RES.0213.01	North Boambee Valley East Masterplan Urban Release Area	Residential	NCA06	54	57	75	45	40	37	36	46	65	-	9	14	17	18	11	-																		
NCA06.RES.0214.01	North Boambee Valley East Masterplan Urban Release Area	Residential	NCA06	62	65	75	45	40	37	36	46	65	-	17	22	25	26	19	-																		
NCA06.RES.0215.01	North Boambee Valley East Masterplan Urban Release Area	Residential	NCA06	60	64	75	45	40	37	36	46	65	-	15	20	23	24	18	-																		
NCA06.RES.0216.01	North Boambee Valley East Masterplan Urban Release Area	Residential	NCA06	53	59	75	45	40	37	36	46	65	-	8	13	16	17	13	-																		
NCA06.RES.0217.01	North Boambee Valley East Masterplan Urban Release Area	Residential	NCA06	59	64	75	45	40	37	36	46	65	-	14	19	22	23	18	-																		
NCA06.RES.0218.01	North Boambee Valley East Masterplan Urban Release Area	Residential	NCA06	61	66	75	45	40	37	36	46	65	-	16	21	24	25	20	1																		
NCA06.RES.0219.01	North Boambee Valley East Masterplan Urban Release Area	Residential	NCA06	62	65	75	45	40	37	36	46	65	-	17	22	25	26	19	-																		
NCA06.RES.0220.01	North Boambee Valley East Masterplan Urban Release Area	Residential	NCA06	54	57	75	45	40	37	36	46	65	-	9	14	17	18	11	-																		
NCA06.RES.0221.01	North Boambee Valley East Masterplan Urban Release Area	Residential	NCA06	52	57	75	45	40	37	36	46	65	-	7	12	15	16	11	-																		
NCA06.RES.0222.01	North Boambee Valley East Masterplan Urban Release Area	Residential	NCA06	53	57	75	45	40	37	36	46	65	-	8	13	16	17	11	-																		
NCA06.RES.0223.01	North Boambee Valley East Masterplan Urban Release Area	Residential	NCA06	54	56	75	45	40	37	36	46	65	-	9	14	17	18	10	-																		
NCA06.RES.0224.01	North Boambee Valley East Masterplan Urban Release Area	Residential	NCA06	54	56	75	45	40	37	36	46	65	-	9	14	17	18	10	-																		
NCA06.RES.0225.01	North Boambee Valley East Masterplan Urban Release Area	Residential	NCA06	54	57	75	45	40	37	36	46	65	-	9	14	17	18	11	-																		
NCA06.RES.0226.01	North Boambee Valley East Masterplan Urban Release Area	Residential	NCA06	54	58	75	45	40	37	36	46	65	-	9	14	17	18	12	-																		
NCA06.RES.0227.01	North Boambee Valley East Masterplan Urban Release Area	Residential	NCA06	54	60	75	45	40	37	36	46	65	-	9	14	17	18	14	-																		
NCA06.RES.0228.01	North Boambee Valley East Masterplan Urban Release Area	Residential	NCA06	54	58	75	45	40	37	36	46	65	-	9	14	17	18	12	-																		
NCA06.RES.0229.01	North Boambee Valley East Masterplan Urban Release Area	Residential	NCA06	54	58	75	45	40	37	36	46	65	-	9	14	17	18	12	-																		
NCA06.RES.0230.01	North Boambee Valley East Masterplan Urban Release Area	Residential	NCA06	54	58	75	45	40	37	36	46	65	-	9	14	17	18	12	-																		
NCA06.RES.0231.01	North Boambee Valley East Masterplan Urban Release Area	Residential	NCA06	53	58	75	45	40	37	36	46	65	-	8	13	16	17	12	-																		
NCA06.RES.0232.01	North Boambee Valley East Masterplan Urban Release Area	Residential	NCA06	43	48	75	45	40	37	36	46	65	-	-	3	6	7	2	-																		
NCA06.RES.0233.01	North Boambee Valley East Masterplan Urban Release Area	Residential	NCA06	43	48	75	45	40	37	36	46	65	-	-	3	6	7	2	-																		
NCA06.RES.0234.01	North Boambee Valley East Masterplan Urban Release Area	Residential	NCA06	42	47	75	45	40	37	36	46	65	-	-	2	5	6	1	-																		
NCA06.RES.0235.01	North Boambee Valley East Masterplan Urban Release Area	Residential	NCA06	45	49	75	45	40	37	36	46	65	-	-	5	8	9	3	-																		
NCA06.RES.0236.01	North Boambee Valley East Masterplan Urban Release Area	Residential	NCA06	45	49	75	45	40	37	36	46	65	-	-	5	8	9	3	-																		
NCA06.RES.0237.01	North Boambee Valley East Masterplan Urban Release Area	Residential	NCA06	44	49	75	45	40	37	36	46	65	-	-	4	7	8	3	-																		
NCA06.RES.0238.01	North Boambee Valley East Masterplan Urban Release Area	Residential	NCA06	45	51	75	45	40	37	36	46	65	-	-	5	8	9	5	-																		
NCA06.RES.0239.01	North Boambee Valley East Masterplan Urban Release Area	Residential	NCA06	45	51	75	45	40	37	36	46	65	-	-	5	8	9	5	-																		
NCA06.RES.0240.01	North Boambee Valley East Masterplan Urban Release Area	Residential	NCA06	46	51	75	45	40	37	36	46	65	-	1	6	9	10	5	-																		
NCA06.RES.0241.01	North Boambee Valley East Masterplan Urban Release Area	Residential	NCA06	42	47	75	45	40	37	36	46	65	-	-	2	5	6	1	-																		
NCA06.RES.0242.01	North Boambee Valley East Masterplan Urban Release Area	Residential	NCA06	46	51	75	45	40	37	36	46	65	-	1	6	9	10	5	-																		
NCA06.RES.0243.01	North Boambee Valley East Masterplan Urban Release Area	Residential	NCA06	46	51	75	45	40	37	36	46	65	-	1	6	9	10	5	-																		
NCA06.RES.0244.01	North Boambee Valley East Masterplan Urban Release Area	Residential	NCA06	41	45	75	45	40	37	36	46	65	-	-	1	4	5	-	-																		
NCA06.RES.0245.01	North Boambee Valley East Masterplan Urban Release Area	Residential	NCA06	42	46	75	45	40	37	36	46	65	-	-	2	5	6	-	-																		
NCA06.RES.0246.01	North Boambee Valley East Masterplan Urban Release Area	Residential	NCA06	43	46	75	45	40	37	36	46	65	-	-	3	6	7	-	-																		
NCA06.RES.0247.01	North Boambee Valley East Masterplan Urban Release Area	Residential	NCA06	39	43	75	45	40	37	36	46	65	-	-	-	2	3	-	-																		
NCA06.RES.0248.01	North Boambee Valley East Masterplan Urban Release Area	Residential	NCA06	39	43	75	45	40	37	36	46	65	-	-	-	2	3	-	-																		
NCA06.RES.0249.01	North Boambee Valley East Masterplan Urban Release Area	Residential	NCA06	39	43	75	45	40	37	36	46	65	-	-	-	2	3	-	-																		
NCA06.RES.0250.01	North Boambee Valley East Masterplan Urban Release Area	Residential	NCA06	48	51	75	45	40	37	36	46	65	-	3	8	11	12	5	-																		
NCA06.RES.0251.01	North Boambee Valley East Masterplan Urban Release Area	Residential	NCA06	47	50	75	45	40	37	36	46	65	-	2	7	10	11	4	-																		
NCA06.RES.0252.01	North Boambee Valley East Masterplan Urban Release Area	Residential	NCA06	47	50	75	45	40	37	36	46	65	-	2	7	10	11	4	-																		
NCA06.RES.0253.01	North Boambee Valley East Masterplan Urban Release Area	Residential	NCA06	43	46	75	45	40	37	36	46	65	-	-	3	6	7	-	-																		
NCA06.RES.0254.01	North Boambee Valley East Masterplan Urban Release Area	Residential	NCA06	43	46	75	45	40	37	36	46	65	-	-	3	6	7	-	-																		
NCA06.RES.0255.01	North Boambee Valley East Masterplan Urban Release Area	Residential	NCA06	47	50	75	45	40	37	36	46	65	-	2	7	10	11	4	-																		
NCA06.RES.0256.01	North Boambee Valley East Masterplan Urban Release Area	Residential	NCA06	52	55	75	45	40	37	36	46	65	-	7	12	15	16	9	-																		
NCA06.RES.0257.01	North Boambee Valley East Masterplan Urban Release Area	Residential	NCA06	53	56	75	45	40	37	36	46	65	-	8	13	16	17	10	-																		
NCA06.RES.0258.01	North Boambee Valley East Masterplan Urban Release Area	Residential	NCA06	53	56	75	45	40	37	36	46	65	-	8	13	16	17	10	-																		
NCA06.RES.0259.01	North Boambee Valley East Masterplan Urban Release Area	Residential	NCA06	49	52	75	45	40	37	36	46	65	-	4	9	12	13	6	-																		
NCA06.RES.0260.01	North Boambee Valley East Masterplan Urban Release Area	Residential	NCA06	50	53	75	45	40	37	36	46	65	-	5	10	13	14	7	-																		
NCA06.RES.0261.01	North Boambee Valley East Masterplan Urban Release Area	Residential	NCA06	51	54	75	45	40	37	36	46	65	-	6	11	14	15	8	-																		
NCA06.RES.0262.01	North Boambee Valley East Masterplan Urban Release Area	Residential	NCA06	50	56	75	45	40	37	36	46	65	-	5	10	13	14	10	-																		
NCA06.RES.0263.01	North Boambee Valley East Masterplan Urban Release Area	Residential	NCA06	49	56	75	45	40	37	36	46	65	-	4	9	12	13	10	-																		
NCA06.RES.0264.01	North Boambee Valley East Masterplan Urban Release Area	Residential	NCA06	49	55	75	45	40	37	36	46	65	-	4	9	12	13	9	-																		
NCA06.RES.0265.01	North Boambee Valley East Masterplan Urban Release Area	Residential	NCA06	53	56	75	45	40	37	36	46	65	-	8	13	16	17	10	-																		
NCA06.RES.0266.01	North Boambee Valley East Masterplan Urban Release Area	Residential	NCA06	52	56	75	45	40	37	36	46	65	-	7	12	15	16	10	-																		
NCA06.RES.0267.01	North Boambee Valley East Masterplan Urban Release Area	Residential	NCA06	51	56	75	45	40	37	36	46	65	-	6	11	14	15	10	-																		
NCA06.RES.0268.01	North Boambee Valley East Masterplan Urban Release Area	Residential	NCA06	46	50	75	45	40	37	36	46	65	-	1	6	9	10	4	-																		
NCA06.RES.0269.01	North Boambee Valley East Masterplan Urban Release Area	Residential	NCA06	49	53	75	45	40	37	36	46	65	-	4	9	12	13	7	-																		
NCA06.RES.0270.01	North Boambee Valley East Masterplan Urban Release Area	Residential	NCA06	46	48	75	45	40	37	36	46	65	-	1	6	9	10	2	-																		

Receiver ID	Address	Receiver type	Study area	Predicted construction noise level		Construction Noise Management Levels, dBLAeq 15minute						65 max	Exceedances, dB						65 max	Triggers for additional mitigation																		Sleep disturbance screening criterion	Sleep disturbance >65 max
						Standard Hours		Outside of Standard Hours					Standard Hours		Outside of Standard Hours					All Hours	Standard Hours				Outside of Standard Hours														
																				Daytime				Daytime				Evening				Night							
				LAeq	LAmax	Highly noise affected	Noise affected (RBL+10 dB)	Noise affected (RBL+5dB)			Sleep Disturbance (Screening RBL+15[7])		Highly noise affected	Noise affected (>RBL+10 dB)	Noise affected (RBL + 5dB)			Sleep Disturbance (Screening RBL+15[7])		Highly noise affected >75dBA	Noticeable <=NML	Clearly audible <NML+10	Moderately intrusive <=NML+20	Highly intrusive >NML+20	Noticeable <=NML	Clearly audible <NML+15	Moderately intrusive <=NML+25	Highly intrusive >NML+25	Noticeable <=NML	Clearly audible <NML+15	Moderately intrusive <=NML+25	Highly intrusive >NML+25	Noticeable <=NML	Clearly audible <NML+15	Moderately intrusive <=NML+25	Highly intrusive >NML+25		
						Day[3]	Day[3]	Day[4]	Evening[5]	Night[6]			Day[3]	Day[3]	Day[4]	Evening[5]	Night[6]																						
NCA06.RES.0271.01	North Boambee Valley East Masterplan Urban Release Area	Residential	NCA06	46	51	75	45	40	37	36	46	65	-	1	6	9	10	5	-																			
NCA06.RES.0272.01	North Boambee Valley East Masterplan Urban Release Area	Residential	NCA06	46	51	75	45	40	37	36	46	65	-	1	6	9	10	5	-																			
NCA06.RES.0273.01	North Boambee Valley East Masterplan Urban Release Area	Residential	NCA06	43	47	75	45	40	37	36	46	65	-	-	3	6	7	1	-																			
NCA06.RES.0274.01	North Boambee Valley East Masterplan Urban Release Area	Residential	NCA06	47	50	75	45	40	37	36	46	65	-	2	7	10	11	4	-																			
NCA06.RES.0275.01	North Boambee Valley East Masterplan Urban Release Area	Residential	NCA06	47	50	75	45	40	37	36	46	65	-	2	7	10	11	4	-																			
NCA06.RES.0276.01	North Boambee Valley East Masterplan Urban Release Area	Residential	NCA06	48	51	75	45	40	37	36	46	65	-	3	8	11	12	5	-																			
NCA06.RES.0277.01	North Boambee Valley East Masterplan Urban Release Area	Residential	NCA06	46	49	75	45	40	37	36	46	65	-	1	6	9	10	3	-																			
NCA06.RES.0278.01	North Boambee Valley East Masterplan Urban Release Area	Residential	NCA06	46	49	75	45	40	37	36	46	65	-	1	6	9	10	3	-																			
NCA06.RES.0279.01	North Boambee Valley East Masterplan Urban Release Area	Residential	NCA06	47	50	75	45	40	37	36	46	65	-	2	7	10	11	4	-																			
NCA06.RES.0280.01	North Boambee Valley East Masterplan Urban Release Area	Residential	NCA06	50	51	75	45	40	37	36	46	65	-	5	10	13	14	5	-																			
NCA06.RES.0301.01	North Boambee Valley East Masterplan Urban Release Area	Residential	NCA06	48	50	75	45	40	37	36	46	65	-	3	8	11	12	4	-																			
NCA06.RES.0302.01	North Boambee Valley East Masterplan Urban Release Area	Residential	NCA06	43	47	75	45	40	37	36	46	65	-	-	3	6	7	1	-																			
NCA06.RES.0303.01	North Boambee Valley East Masterplan Urban Release Area	Residential	NCA06	43	47	75	45	40	37	36	46	65	-	-	3	6	7	1	-																			
NCA06.RES.0304.01	North Boambee Valley East Masterplan Urban Release Area	Residential	NCA06	44	47	75	45	40	37	36	46	65	-	-	4	7	8	1	-																			
NCA06.RES.0307.01	North Boambee Valley East Masterplan Urban Release Area	Residential	NCA06	45	49	75	45	40	37	36	46	65	-	-	5	8	9	3	-																			
NCA06.RES.0309.01	North Boambee Valley East Masterplan Urban Release Area	Residential	NCA06	41	43	75	45	40	37	36	46	65	-	-	1	4	5	-	-																			
NCA06.RES.0310.01	North Boambee Valley East Masterplan Urban Release Area	Residential	NCA06	47	49	75	45	40	37	36	46	65	-	2	7	10	11	3	-																			
NCA06.RES.0311.01	North Boambee Valley East Masterplan Urban Release Area	Residential	NCA06	44	46	75	45	40	37	36	46	65	-	-	4	7	8	-	-																			
NCA06.RES.0312.01	North Boambee Valley East Masterplan Urban Release Area	Residential	NCA06	40	45	75	45	40	37	36	46	65	-	-	-	3	4	-	-																			
NCA06.RES.0313.01	North Boambee Valley East Masterplan Urban Release Area	Residential	NCA06	40	45	75	45	40	37	36	46	65	-	-	-	3	4	-	-																			
NCA06.RES.0314.01	North Boambee Valley East Masterplan Urban Release Area	Residential	NCA06	43	46	75	45	40	37	36	46	65	-	-	3	6	7	-	-																			
NCA06.RES.0315.01	North Boambee Valley East Masterplan Urban Release Area	Residential	NCA06	46	49	75	45	40	37	36	46	65	-	1	6	9	10	3	-																			
NCA06.RES.0316.01	North Boambee Valley East Masterplan Urban Release Area	Residential	NCA06	39	43	75	45	40	37	36	46	65	-	-	-	2	3	-	-																			
NCA06.RES.0317.01	North Boambee Valley East Masterplan Urban Release Area	Residential	NCA06	42	45	75	45	40	37	36	46	65	-	-	2	5	6	-	-																			
NCA06.RES.0318.01	North Boambee Valley East Masterplan Urban Release Area	Residential	NCA06	41	45	75	45	40	37	36	46	65	-	-	1	4	5	-	-																			
NCA06.RES.0319.01	North Boambee Valley East Masterplan Urban Release Area	Residential	NCA06	40	45	75	45	40	37	36	46	65	-	-	-	3	4	-	-																			
NCA06.RES.0320.01	North Boambee Valley East Masterplan Urban Release Area	Residential	NCA06	41	45	75	45	40	37	36	46	65	-	-	1	4	5	-	-																			
NCA06.RES.0321.01	North Boambee Valley East Masterplan Urban Release Area	Residential	NCA06	43	46	75	45	40	37	36	46	65	-	-	3	6	7	-	-																			
NCA06.RES.0323.01	North Boambee Valley East Masterplan Urban Release Area	Residential	NCA06	41	45	75	45	40	37	36	46	65	-	-	1	4	5	-	-																			
NCA06.RES.0324.01	North Boambee Valley East Masterplan Urban Release Area	Residential	NCA06	43	46	75	45	40	37	36	46	65	-	-	3	6	7	-	-																			
NCA06.RES.0325.01	North Boambee Valley East Masterplan Urban Release Area	Residential	NCA06	42	46	75	45	40	37	36	46	65	-	-	2	5	6	-	-																			
NCA06.RES.0326.01	North Boambee Valley East Masterplan Urban Release Area	Residential	NCA06	42	45	75	45	40	37	36	46	65	-	-	2	5	6	-	-																			
NCA06.RES.0327.01	North Boambee Valley East Masterplan Urban Release Area	Residential	NCA06	42	46	75	45	40	37	36	46	65	-	-	2	5	6	-	-																			
NCA06.RES.0329.01	North Boambee Valley East Masterplan Urban Release Area	Residential	NCA06	43	46	75	45	40	37	36	46	65	-	-	3	6	7	-	-																			
NCA06.RES.0330.01	North Boambee Valley East Masterplan Urban Release Area	Residential	NCA06	44	47	75	45	40	37	36	46	65	-	-	4	7	8	1	-																			
NCA06.RES.0331.01	North Boambee Valley East Masterplan Urban Release Area	Residential	NCA06	46	49	75	45	40	37	36	46	65	-	1	6	9	10	3	-																			
NCA06.RES.0332.01	North Boambee Valley East Masterplan Urban Release Area	Residential	NCA06	44	47	75	45	40	37	36	46	65	-	-	4	7	8	1	-																			
NCA06.RES.0333.01	North Boambee Valley East Masterplan Urban Release Area	Residential	NCA06	43	46	75	45	40	37	36	46	65	-	-	3	6	7	-	-																			
NCA06.RES.0334.01	North Boambee Valley East Masterplan Urban Release Area	Residential	NCA06	44	47	75	45	40	37	36	46	65	-	-	4	7	8	1	-																			
NCA06.RES.0337.01	North Boambee Valley East Masterplan Urban Release Area	Residential	NCA06	49	51	75	45	40	37	36	46	65	-	4	9	12	13	5	-																			
NCA06.RES.0338.01	North Boambee Valley East Masterplan Urban Release Area	Residential	NCA06	49	53	75	45	40	37	36	46	65	-	4	9	12	13	7	-																			
NCA06.RES.0339.01	North Boambee Valley East Masterplan Urban Release Area	Residential	NCA06	40	45	75	45	40	37	36	46	65	-	-	-	3	4	-	-																			
NCA06.RES.0340.01	North Boambee Valley East Masterplan Urban Release Area	Residential	NCA06	49	52	75	45	40	37	36	46	65	-	4	9	12	13	6	-																			
NCA06.RES.0342.01	North Boambee Valley East Masterplan Urban Release Area	Residential	NCA06	46	51	75	45	40	37	36	46	65	-	1	6	9	10	5	-																			
NCA06.RES.0344.01	North Boambee Valley East Masterplan Urban Release Area	Residential	NCA06	48	51	75	45	40	37	36	46	65	-	3	8	11	12	5	-																			
NCA06.RES.0345.01	North Boambee Valley East Masterplan Urban Release Area	Residential	NCA06	47	51	75	45	40	37	36	46	65	-	2	7	10	11	5	-																			
NCA06.RES.0346.01	North Boambee Valley East Masterplan Urban Release Area	Residential	NCA06	48	51	75	45	40	37	36	46	65	-	3	8	11	12	5	-																			
NCA06.SCH.0001.01	111 North Boambee Road North Boambee Valley New South Wales 2450	School	NCA06	62	70	-	55	-	-	-	-	-	-	7	-	-	-	-	-																			
NCA06.SCH.0002.01	111 North Boambee Road North Boambee Valley New South Wales 2450	School	NCA06	46	49	-	55	-	-	-	-	-	-	-	-	-	-	-	-																			
NCA06.SCH.0003.01	129 North Boambee Road North Boambee Valley New South Wales 2450	School	NCA06	63	71	-	55	-	-	-	-	-	-	8	-	-	-	-	-																			
NCA06.SCH.0004.01	111 North Boambee Road North Boambee Valley New South Wales 2450	School	NCA06	41	44	-	55	-	-	-	-	-	-	-	-	-	-	-	-																			
NCA07.COM.0001.01	Carsons Road North Boambee Valley New South Wales 2450	Commercial	NCA07	45	50	-	70	70	-	-	-	-	-	-	-	-	-	-	-																			
NCA07.COM.0002.01	Carsons Road North Boambee Valley New South Wales 2450	Commercial	NCA07	45	48	-	70	70	-	-	-	-	-	-	-	-	-	-	-																			
NCA07.COM.0003.01	116 Englands Road North Boambee Valley New South Wales 2450	Commercial	NCA07	49	53	-	70	70	-	-	-	-	-	-	-	-	-	-	-																			
NCA07.COM.0004.01	116 Englands Road North Boambee Valley New South Wales 2450	Commercial	NCA07	48	52	-	70	70	-	-	-	-	-	-	-	-	-	-	-																			
NCA07.COM.0006.01	110a Englands Road North Boambee Valley New South Wales 2450	Commercial	NCA07	52	56	-	70	70	-	-	-	-	-	-	-	-	-	-	-																			
NCA07.COM.0007.01	102 Englands Road North Boambee Valley New South Wales 2450	Commercial	NCA07	55	60	-	70	70	-	-	-	-	-	-	-	-	-	-	-																			
NCA07.RES.0003.01	102 Englands Road North Boambee Valley New South Wales 2450	Residential	NCA07	55	59	75	45	40	39	41	51	65	-	10	15	16	14	8	-																			
NCA07.RES.0006.01	103 Englands Road North Boambee Valley New South Wales 2450	Residential	NCA07	51	54	75	45	40	39	41	51	65	-	6	11	12	10	3	-																			
NCA07.RES.0007.01	115 Englands Road North Boambee Valley New South Wales 2450	Residential	NCA07	49	53	75	45	40	39	41	51	65	-	4	9	10	8	2	-																			
NCA07.RES.0008.01	100 Englands Rd, North Boambee Valley New South Wales 2450	Residential	NCA07	69	87	75	45	40	39	41	51	65	-	24	29	30	28	36	22																			
NCA08.RES.0001.01	172 North Boambee Road North Boambee Valley New South Wales 2450	Residential	NCA08	55	59	75	45	40	39	41	51	65	-	10	15	16	14	8	-																			
NCA08.RES.0002.01	173 North Boambee Road North Boambee Valley New South Wales 2450	Residential	NCA08	63	68	75	45	40	39	41	51	65	-	18	23	24	22	17	3																			
NCA08.RES.0005.01	183 North Boambee Road North Boambee Valley New South Wales 2450	Residential	NCA08	58	63	75	45	40	39	41	51	65	-	13	18	19	17	12	-																			
NCA08.RES.0006.01	176 North Boambee Road North Boambee Valley New South Wales 2450	Residential	NCA08	63	68	75	45	40	39	41	51	65	-	18	23	24	22	17	3																			
NCA08.RES.0010.01	179 North Boambee Road North Boambee Valley New South Wales 2450	Residential	NCA08	60	64	75	45	40	39	41	51	65	-	15	20	21	19	13	-																			
NCA08.RES.0012.01	170 North Boambee Road North Boambee Valley New South Wales 2450	Residential	NCA08	54	57	75	45	40	39	41	51	65	-	9	14	15	13	6	-																			
NCA08.RES.0013.01	184 North Boambee Road North Boambee Valley New South Wales 2450	Residential	NCA08	57	62	75	45	40	39	41	51	65	-	12	17	18	16	11	-																			
NCA08.SCH.0008.01	202 N Boambee Rd, North Boambee Valley NSW 2450	School	NCA08	52	53	-	55	-	-	-	-	-	-	-	-	-	-	-	-																			
NCA10.RES.0002.01	58a Buchanans Road Coffs Harbour New South Wales 2450	Residential	NCA10	46	53	75	45	40	35	35	45	65	-	1	6	11	11	8	-																			
NCA10.RES.0005.01	60 Buchanans Road Coffs Harbour New South Wales 2450	Residential	NCA10	51	58	75	45	40	35	35	45	65	-	6	11	16	16	13	-																			
NCA10.RES.0006.01	52 Buchanans Road Coffs Harbour New South Wales 2450	Residential	NCA10	62	73	75	45	40	35	35	45	65	-	17	22	27	27	28	8																			
NCA10.RES.0008.01	58 Buchanans Road Coffs Harbour New South Wales 2450	Residential	NCA10	46	53	75	45	40	35	35	45	65	-	1	6	11	11	8	-																			
NCA11.COM.0001.01	5 Nelson Street Coffs Harbour New South Wales 2450	Commercial	NCA11	52	54	-	70	70	-	-	-	-	-	-	-	-	-	-	-																			
NCA11.RES.0001.01	12 Nelson Street Coffs Harbour New South Wales 2450	Residential	NCA11	52	57	75	49	44	37	35	45	65	-	3	8	15	17	12	-																			
NCA11.RES.0002.01	32 Buchanans Road Coffs Harbour New South Wales 2450	Residential	NCA11	53	58	75	49	44	37	35	45	65	-	4	9	16	18	13	-																			
NCA11.RES.0004.01	9 Buchanans Road Coffs Harbour New South Wales 2450	Residential	NCA11	48	51	75	49	44	37	35	45	65	-	-	4	11	13	6	-																			
NCA11.RES.0006.01	40 William Sharp Drive Coffs Harbour New South Wales 2450	Residential	NCA11	51	50	75	49	44	37	35	45	65	-	2	7	14	16	5	-																			
NCA11.RES.0007.01	44 William Sharp Drive Coffs Harbour New South Wales 2450	Residential	NCA11	49	48	75	49	44	37	35	45	65	-	-	5	12	14	3	-																			
NCA11.RES.0008.01	262a Coramba Road Coffs Harbour New South Wales 2450	Residential	NCA11	51	53	75	49	44	37	35	45	65	-	2	7	14	16	8	-																			
NCA11.RES.0010.01	280 Coramba Road Coffs Harbour New South Wales 2450	Residential	NCA11	53	54	75	49	44	37	35	45	65	-	4	9	16	18	9	-																			
NCA11.RES.0011.01	23 Cottonwood Crescent Coffs Harbour New South Wales 2450	Residential	NCA11	48	51	75	49	44	37	35	45	65	-	-	4	11	13	6	-																			
NCA11.RES.0013.01	11 Buchanans Road Coffs Harbour New South Wales 2450	Residential	NCA11	45	49	75	49	44	37	35	45	65	-	-	1	8	10	4	-																			
NCA11.RES.0014.01	257 Coramba Road Coffs Harbour New South Wales 2450	Residential	NCA11	50	53	75	49	44	37	35	45	65	-	1	6	13	15	8	-																			
NCA11.RES.0015.01	305-5 Coramba Road Coffs Harbour New South Wales 2450	Residential	NCA11	58	62	75	49	44	37	35	45	65	-	9	14	21	23	17	-																			
NCA11.RES.0017.01	17 Cottonwood Crescent Coffs Harbour New South Wales 2450	Residential	NCA11	49	52	75	49	44	37	35	45	65	-	-	5	12	14	7	-																			
NCA11.RES.0019.01	21 Cottonwood Crescent Coffs Harbour New South Wales 2450	Residential	NCA11	48	51	75	49	44	37	35	45	65	-	-	4	11	13	6	-																			
NCA11.RES.0021.01	258 Coramba Road Coffs Harbour New South Wales 2450	Residential	NCA11	45	50	75	49	44	37	35	45	65	-	-	1	8	10	5	-																			
NCA11.RES.0022.01	11 Buchanans Road Coffs Harbour New South Wales 2450	Residential	NCA11	43	48	75	49	44	37	35	45	65	-	-	-	6	8	3	-																			
NCA11.RES.0024.01	26 Nelson Street Coffs Harbour New South Wales 2450	Residential	NCA11	61	67	75	49	44	37	35	45	65	-	12	17	24	26	22	2																			
NCA11.RES.0025.01	13b Nelson Street Coffs Harbour New South Wales 2450	Residential	NCA11	60	68	75	49	44	37	35	45	65	-	11	16	23	25	23	3																			
NCA11.RES.0026.01	12 Nelson Street Coffs Harbour New South Wales 2450	Residential	NCA11	59	64	75	49	44	37	35	45	65	-	10	15	22	24	19	-																			
NCA11.RES.0027.01	36 William Sharp Drive Coffs Harbour New South Wales 2450	Residential	NCA11	51	50	75	49	44	37	35	45	65	-	2	7	14	16	5	-																			
NCA11.RES.0029.01	2 Nelson Street Coffs Harbour New South Wales 2450	Residential	NCA11	56	58	75	49	44	37	35	45	65	-	7	12	19	21	13	-																			
NCA11.RES.0030.01	11 Buchanans Road Coffs Harbour New South Wales 2450	Residential	NCA11	42	47	75	49	44	37	35	45	65	-	-	-	5	7	2	-																			
NCA11.RES.0032.01	32 Buchanans Road Coffs Harbour New South Wales 2450	Residential	NCA11	57	65	75	49	44	37	35	45	65	-	8	13	20	22	20	-																			
NCA11.RES.0033.01	8 Nelson Street Coffs Harbour New South Wales 2450	Residential	NCA11	49	55	75	49	44	37	35	45	65	-	-	5	12	14	10	-																			
NCA11.RES.0034.01	6 Bakers Close Coffs Harbour New South Wales 2450	Residential	NCA11	52	54	75	49	44	37	35	45	65	-	3	8	15	17	9	-																			
NCA11.RES.0039.01	15b Nelson Street Coffs Harbour New South Wales 2450	Residential	NCA11	64	76	75	49	44	37	35	45	65	-	15	20	27	29	31	11																			
NCA11.RES.0040.01	13b Nelson Street Coffs Harbour New South Wales 2450	Residential	NCA11	57	63	75	49	44	37	35	45	65	-	8	13	20	22	18	-																			
NCA11.RES.0042.01	249 Coramba Road Coffs Harbour New South Wales 2450	Residential	NCA11	47	51	75	49	44	37	35	45	65	-	-	3	10	12	6	-																			
NCA11.RES.0043.01	5a Nelson Street Coffs Harbour New South Wales 2450	Residential	NCA11	53	61	75	49	44	37	35	45	65	-	4	9	16	18	16	-																			
NCA11.RES.0045.01	303 Coramba Road Coffs Harbour New South Wales 2450	Residential	NCA11	56	60	75	49	44	37	35	45	65	-	7	12	19	21	15	-																			
NCA11.RES.0047.01	249 Coramba Road Coffs Harbour New South Wales 2450	Residential	NCA11	47	51	75	49	44	37	35	45	65	-	-	3	10	12	6	-																			
NCA11.RES.0050.01	10 Nelson Street Coffs Harbour New South Wales 2450	Residential	NCA11	51	56	75	49	44	37	35	45	65	-	2	7	14	16	11	-																			
NCA11.RES.0052.01	249 Coramba Road Coffs Harbour New South Wales 2450	Residential	NCA11	47	51	75	49	44	37	35	45	65	-	-	3	10	12	6	-																			
NCA11.RES.0054.01	5a Nelson Street Coffs Harbour New South Wales 2450	Residential	NCA11	52	58	75	49	44	37	35	45	65	-	3	8	15	17	13	-																			
NCA11.RES.0055.01	2 Nelson Street Coffs Harbour New South Wales 2450	Residential	NCA11	53	54	75	49	44	37	35	45	65	-	4	9	16	18	9	-																			
NCA11.RES.0057.01	6 Nelson Street Coffs Harbour New South Wales 2450	Residential	NCA11	50	55	75	49	44	37	35	45	65	-	1	6	13	15	10	-																			
NCA11.RES.0058.01	4 Nelson Street Coffs Harbour New South Wales 2450	Residential	NCA11	56	58	75	49	44	37	35	45	65	-	7	12	19	21	13	-																			
NCA11.RES.0059.01	11 Buchanans Road Coffs Harbour New South Wales 2450	Residential	NCA11	48	52	75	49	44	37	35	45	65	-	-	4	11	13	7	-																			
NCA12.RES.0002.01	423 Coramba Road Coffs Harbour New South Wales 2450	Residential	NCA12	55	60	75	47	42	36	35	45	65	-	8	13	19	20	15	-																			

Receiver ID	Address	Receiver type	Study area	Predicted construction noise level		Construction Noise Management Levels, dBLAeq 15minute						65 max	Exceedances, dB						65 max	Triggers for additional mitigation																Sleep disturbance screening criterion	Sleep disturbance >65 max
						Standard Hours		Outside of Standard Hours			Sleep Disturbance (Screening RBL+15[7])		Standard Hours		Outside of Standard Hours			Sleep Disturbance (Screening RBL+15[7])		All Hours	Standard Hours				Outside of Standard Hours												
																				Daytime				Daytime				Evening				Night					
				LAeq	LAmax	Highly noise affected	Noise affected (RBL+10 dB)	Noise affected (RBL+5dB)					Highly noise affected	Noise affected (>RBL+10 dB)	Noise affected (RBL + 5dB)					Highly noise affected >75dBA	Noticeable >NML	Clearly audible <NML+10	Moderately intrusive <=NML+20	Highly intrusive >NML+20	Noticeable <NML	Clearly audible <NML+15	Moderately intrusive <=NML+25	Highly intrusive >NML+25	Noticeable <NML	Clearly audible <NML+15	Moderately intrusive <=NML+25	Highly intrusive >NML+25	Noticeable <NML	Clearly audible <NML+15	Moderately intrusive <=NML+25	Highly intrusive >NML+25		
						Day[3]	Day[3]	Day[4]	Evening[5]	Night[6]			Day[3]	Day[3]	Day[4]	Evening[5]	Night[6]																					
NCA12.RES.0003.01	50 Bennetts Road Coffs Harbour New South Wales 2450	Residential	NCA12	57	65	75	47	42	36	35	45	65	-	10	15	21	22	20	-																	
NCA12.RES.0005.01	353 Coramba Road Coffs Harbour New South Wales 2450	Residential	NCA12	59	65	75	47	42	36	35	45	65	-	12	17	23	24	20	-																	
NCA12.RES.0006.01	38 Bennetts Road Coffs Harbour New South Wales 2450	Residential	NCA12	65	83	75	47	42	36	35	45	65	-	18	23	29	30	38	18																	
NCA12.RES.0007.01	36 Bennetts Road Coffs Harbour New South Wales 2450	Residential	NCA12	72	93	75	47	42	36	35	45	65	-	25	30	36	37	48	28																	
NCA12.RES.0008.01	420e Coramba Road Coffs Harbour New South Wales 2450	Residential	NCA12	49	51	75	47	42	36	35	45	65	-	2	7	13	14	6	-																	
NCA12.RES.0009.01	353 Coramba Road Coffs Harbour New South Wales 2450	Residential	NCA12	67	81	75	47	42	36	35	45	65	-	20	25	31	32	36	16																	
NCA12.RES.0012.01	76 Bennetts Road Coffs Harbour New South Wales 2450	Residential	NCA12	50	53	75	47	42	36	35	45	65	-	3	8	14	15	8	-																	
NCA12.RES.0013.01	420e Coramba Road Coffs Harbour New South Wales 2450	Residential	NCA12	48	54	75	47	42	36	35	45	65	-	1	6	12	13	9	-																	
NCA12.RES.0014.01	458 Coramba Road Coffs Harbour New South Wales 2450	Residential	NCA12	47	49	75	47	42	36	35	45	65	-	-	5	11	12	4	-																	
NCA12.RES.0015.01	80 Bennetts Road Coffs Harbour New South Wales 2450	Residential	NCA12	47	50	75	47	42	36	35	45	65	-	-	5	11	12	5	-																	
NCA12.RES.0018.01	59 Bennetts Road Coffs Harbour New South Wales 2450	Residential	NCA12	48	53	75	47	42	36	35	45	65	-	1	6	12	13	8	-																	
NCA12.RES.0019.01	53 Bennetts Road Coffs Harbour New South Wales 2450	Residential	NCA12	57	66	75	47	42	36	35	45	65	-	10	15	21	22	21	1																	
NCA12.RES.0020.01	449 Coramba Road Coffs Harbour New South Wales 2450	Residential	NCA12	48	50	75	47	42	36	35	45	65	-	1	6	12	13	5	-																	
NCA12.RES.0021.01	81 Bennetts Road Coffs Harbour New South Wales 2450	Residential	NCA12	49	51	75	47	42	36	35	45	65	-	2	7	13	14	6	-																	
NCA12.RES.0022.01	63 Bennetts Road Coffs Harbour New South Wales 2450	Residential	NCA12	50	54	75	47	42	36	35	45	65	-	3	8	14	15	9	-																	
NCA12.RES.0023.01	420 Coramba Road Coffs Harbour New South Wales 2450	Residential	NCA12	48	52	75	47	42	36	35	45	65	-	1	6	12	13	7	-																	
NCA12.RES.0024.01	80 Bennetts Road Coffs Harbour New South Wales 2450	Residential	NCA12	50	53	75	47	42	36	35	45	65	-	3	8	14	15	8	-																	
NCA12.RES.0025.01	80 Bennetts Road Coffs Harbour New South Wales 2450	Residential	NCA12	47	50	75	47	42	36	35	45	65	-	-	5	11	12	5	-																	
NCA12.RES.0026.01	420c Coramba Road Coffs Harbour New South Wales 2450	Residential	NCA12	48	50	75	47	42	36	35	45	65	-	1	6	12	13	5	-																	
NCA12.RES.0027.01	55 Bennetts Road Coffs Harbour New South Wales 2450	Residential	NCA12	50	52	75	47	42	36	35	45	65	-	3	8	14	15	7	-																	
NCA12.RES.0028.01	80 Bennetts Road Coffs Harbour New South Wales 2450	Residential	NCA12	49	51	75	47	42	36	35	45	65	-	2	7	13	14	6	-																	
NCA12.RES.0031.01	353 Coramba Road Coffs Harbour New South Wales 2450	Residential	NCA12	62	67	75	47	42	36	35	45	65	-	15	20	26	27	22	2																	
NCA12.RES.0033.01	33 Bennetts Road Coffs Harbour New South Wales 2450	Residential	NCA12	65	79	75	47	42	36	35	45	65	-	18	23	29	30	34	14																	
NCA12.RES.0034.01	353b Coramba Road Coffs Harbour New South Wales 2450	Residential	NCA12	73	95	75	47	42	36	35	45	65	-	26	31	37	38	50	30																	
NCA12.RES.0035.01	38 Bennetts Road Coffs Harbour New South Wales 2450	Residential	NCA12	66	81	75	47	42	36	35	45	65	-	19	24	30	31	36	16																	
NCA12.RES.0036.01	420e Coramba Road Coffs Harbour New South Wales 2450	Residential	NCA12	49	53	75	47	42	36	35	45	65	-	2	7	13	14	8	-																	
NCA12.RES.0038.01	59 Bennetts Road Coffs Harbour New South Wales 2450	Residential	NCA12	52	56	75	47	42	36	35	45	65	-	5	10	16	17	11	-																	
NCA12.RES.0040.01	444 Coramba Road Coffs Harbour New South Wales 2450	Residential	NCA12	48	51	75	47	42	36	35	45	65	-	1	6	12	13	6	-																	
NCA12.RES.0041.01	353 Coramba Road Coffs Harbour New South Wales 2450	Residential	NCA12	67	78	75	47	42	36	35	45	65	-	20	25	31	32	33	13																	
NCA12.RES.0043.01	53 Bennetts Road Coffs Harbour New South Wales 2450	Residential	NCA12	54	62	75	47	42	36	35	45	65	-	7	12	18	19	17	-																	
NCA12.RES.0044.01	395 Coramba Road Coffs Harbour New South Wales 2450	Residential	NCA12	71	91	75	47	42	36	35	45	65	-	24	29	35	36	46	26																	
NCA12.RES.0045.01	55 Bennetts Road Coffs Harbour New South Wales 2450	Residential	NCA12	50	52	75	47	42	36	35	45	65	-	3	8	14	15	7	-																	
NCA12.RES.0046.01	19 Bennetts Road Coffs Harbour New South Wales 2450	Residential	NCA12	69	82	75	47	42	36	35	45	65	-	22	27	33	34	37	17																	
NCA12.RES.0048.01	395 Coramba Road Coffs Harbour New South Wales 2450	Residential	NCA12	73	95	75	47	42	36	35	45	65	-	26	31	37	38	50	30																	
NCA12.RES.0049.01	35 Bennetts Road Coffs Harbour New South Wales 2450	Residential	NCA12	71	93	75	47	42	36	35	45	65	-	24	29	35	36	48	28																	
NCA12.RES.0051.01	59 Bennetts Road Coffs Harbour New South Wales 2450	Residential	NCA12	54	62	75	47	42	36	35	45	65	-	7	12	18	19	17	-																	
NCA12.RES.0054.01	80 Bennetts Road Coffs Harbour New South Wales 2450	Residential	NCA12	49	52	75	47	42	36	35	45	65	-	2	7	13	14	7	-																	
NCA12.RES.0055.01	41 Bennetts Road Coffs Harbour New South Wales 2450	Residential	NCA12	62	72	75	47	42	36	35	45	65	-	15	20	26	27	27	7																	
NCA13.CCF.0001.01	15 William Sharp Drive Coffs Harbour New South Wales 2450	Childcare Facility	NCA13	53	52	-	55	-	-	-	-	-	-	-	-	-	-	-	-																	
NCA13.RES.0001.01	23 Roselands Drive Coffs Harbour New South Wales 2450	Residential	NCA13	59	64	75	49	44	37	35	45	65	-	10	15	22	24	19	-																	
NCA13.RES.0002.01	7 Safrano Place Coffs Harbour New South Wales 2450	Residential	NCA13	55	59	75	49	44	37	35	45	65	-	6	11	18	20	14	-																	
NCA13.RES.0003.01	32 Roselands Drive Coffs Harbour New South Wales 2450	Residential	NCA13	59	61	75	49	44	37	35	45	65	-	10	15	22	24	16	-																	
NCA13.RES.0004.01	39 Spagnolos Road Coffs Harbour New South Wales 2450	Residential	NCA13	58	60	75	49	44	37	35	45	65	-	9	14	21	23	15	-																	
NCA13.RES.0005.01	39 Spagnolos Road Coffs Harbour New South Wales 2450	Residential	NCA13	57	59	75	49	44	37	35	45	65	-	8	13	20	22	14	-																	
NCA13.RES.0006.01	1 Rosina Close Coffs Harbour New South Wales 2450	Residential	NCA13	64	70	75	49	44	37	35	45	65	-	15	20	27	29	25	5																	
NCA13.RES.0007.01	3 Rosina Close Coffs Harbour New South Wales 2450	Residential	NCA13	60	69	75	49	44	37	35	45	65	-	11	16	23	25	24	4																	
NCA13.RES.0008.01	40 Roselands Drive Coffs Harbour New South Wales 2450	Residential	NCA13	56	57	75	49	44	37	35	45	65	-	7	12	19	21	12	-																	
NCA13.RES.0009.01	10a Rosalee Close Coffs Harbour New South Wales 2450	Residential	NCA13	52	51	75	49	44	37	35	45	65	-	3	8	15	17	6	-																	
NCA13.RES.0010.01	10 Rosalee Close Coffs Harbour New South Wales 2450	Residential	NCA13	51	50	75	49	44	37	35	45	65	-	2	7	14	16	5	-																	
NCA13.RES.0011.01	3 Safrano Place Coffs Harbour New South Wales 2450	Residential	NCA13	53	56	75	49	44	37	35	45	65	-	4	9	16	18	11	-																	
NCA13.RES.0012.01	8a Safrano Place Coffs Harbour New South Wales 2450	Residential	NCA13	57	62	75	49	44	37	35	45	65	-	8	13	20	22	17	-																	
NCA13.RES.0013.01	33 William Sharp Drive Coffs Harbour New South Wales 2450	Residential	NCA13	52	51	75	49	44	37	35	45	65	-	3	8	15	17	6	-																	
NCA13.RES.0014.01	14 Roselands Drive Coffs Harbour New South Wales 2450	Residential	NCA13	55	56	75	49	44	37	35	45	65	-	6	11	18	20	11	-																	
NCA13.RES.0015.01	1 Tiffany Close Coffs Harbour New South Wales 2450	Residential	NCA13	68	87	75	49	44	37	35	45	65	-	19	24	31	33	42	22																	
NCA13.RES.0016.01	17 Safrano Place Coffs Harbour New South Wales 2450	Residential	NCA13	58	68	75	49	44	37	35	45	65	-	9	14	21	23	23	3																	
NCA13.RES.0017.01	3 Leander Close Coffs Harbour New South Wales 2450	Residential	NCA13	54	56	75	49	44	37	35	45	65	-	5	10	17	19	11	-																	
NCA13.RES.0018.01	9 Roselands Drive Coffs Harbour New South Wales 2450	Residential	NCA13	53	57	75	49	44	37	35	45	65	-	4	9	16	18	12	-																	
NCA13.RES.0019.01	8 Safrano Place Coffs Harbour New South Wales 2450	Residential	NCA13	54	57	75	49	44	37	35	45	65	-	5	10	17	19	12	-																	
NCA13.RES.0020.01	10 Leander Close Coffs Harbour New South Wales 2450	Residential	NCA13	53	55	75	49	44	37	35	45	65	-	4	9	16	18	10	-																	
NCA13.RES.0021.01	6 Tiffany Close Coffs Harbour New South Wales 2450	Residential	NCA13	68	81	75	49	44	37	35	45	65	-	19	24	31	33	36	16																	
NCA13.RES.0022.01	1 Leander Close Coffs Harbour New South Wales 2450	Residential	NCA13	54	56	75	49	44	37	35	45	65	-	5	10	17	19	11	-																	
NCA13.RES.0023.01	25 Roselands Drive Coffs Harbour New South Wales 2450	Residential	NCA13	63	68	75	49	44	37	35	45	65	-	14	19	26	28	23	3																	
NCA13.RES.0024.01	1 Rosalee Close Coffs Harbour New South Wales 2450	Residential	NCA13	53	53	75	49	44	37	35	45	65	-	4	9	16	18	8	-																	
NCA13.RES.0025.01	14 Tamora Close Coffs Harbour New South Wales 2450	Residential	NCA13	67	88	75	49	44	37	35	45	65	-	18	23	30	32	43	23																	
NCA13.RES.0026.01	19 William Sharp Drive Coffs Harbour New South Wales 2450	Residential	NCA13	52	51	75	49	44	37	35	45	65	-	3	8	15	17	6	-																	
NCA13.RES.0027.01	8 Tamora Close Coffs Harbour New South Wales 2450	Residential	NCA13	62	72	75	49	44	37	35	45	65	-	13	18	25	27	27	7																	
NCA13.RES.0028.01	28 Roselands Drive Coffs Harbour New South Wales 2450	Residential	NCA13	59	63	75	49	44	37	35	45	65	-	10	15	22	24	18	-																	
NCA13.RES.0029.01	6 Leander Close Coffs Harbour New South Wales 2450	Residential	NCA13	52	54	75	49	44	37	35	45	65	-	3	8	15	17	9	-																	
NCA13.RES.0030.01	34 Roselands Drive Coffs Harbour New South Wales 2450	Residential	NCA13	57	61	75	49	44	37	35	45	65	-	8	13	20	22	16	-																	
NCA13.RES.0031.01	8 Rosalee Close Coffs Harbour New South Wales 2450	Residential	NCA13	52	51	75	49	44	37	35	45	65	-	3	8	15	17	6	-																	
NCA13.RES.0032.01	21 William Sharp Drive Coffs Harbour New South Wales 2450	Residential	NCA13	51	51	75	49	44	37	35	45	65	-	2	7	14	16	6	-																	
NCA13.RES.0033.01	9 Rosalee Close Coffs Harbour New South Wales 2450	Residential	NCA13	50	50	75	49	44	37	35	45	65	-	1	6	13	15	5	-																	
NCA13.RES.0034.01	17 Roselands Drive Coffs Harbour New South Wales 2450	Residential	NCA13	59	66	75	49	44	37	35	45	65	-	10	15	22	24	21	1																	
NCA13.RES.0035.01	9 Tiffany Close Coffs Harbour New South Wales 2450	Residential	NCA13	71	89	75	49	44	37	35	45	65	-	22	27	34	36	44	24																	
NCA13.RES.0036.01	38 Roselands Drive Coffs Harbour New South Wales 2450	Residential	NCA13	56	57	75	49	44	37	35	45	65	-	7	12	19	21	12	-																	
NCA13.RES.0037.01	15 Tamora Close Coffs Harbour New South Wales 2450	Residential	NCA13	55	61	75	49	44	37	35	45	65	-	6	11	18	20	16	-																	
NCA13.RES.0038.01	15 Safrano Place Coffs Harbour New South Wales 2450	Residential	NCA13	58	66	75	49	44	37	35	45	65	-	9	14	21	23	21	1																	
NCA13.RES.0039.01	2 Leander Close Coffs Harbour New South Wales 2450	Residential	NCA13	53	54	75	49	44	37	35	45	65	-	4	9	16	18	9	-																	
NCA13.RES.0040.01	3 Tiffany Close Coffs Harbour New South Wales 2450	Residential	NCA13	69	88	75	49	44	37	35	45	65	-	20	25	32	34	43	23																	
NCA13.RES.0041.01	298 Coramba Road Coffs Harbour New South Wales 2450	Residential	NCA13	53	56	75	49	44	37	35	45	65	-	4	9	16	18	11	-																	
NCA13.RES.0042.01	2 William Sharp Drive Coffs Harbour New South Wales 2450	Residential	NCA13	56	58	75	49	44	37	35	45	65	-	7	12	19	21	13	-																	
NCA13.RES.0043.01	4 Rosina Close Coffs Harbour New South Wales 2450	Residential	NCA13	61	72	75	49	44	37	35	45	65	-	12	17	24	26	27	7																	
NCA13.RES.0044.01	304 Coramba Road Coffs Harbour New South Wales 2450	Residential	NCA13	54	57	75	49	44	37	35	45	65	-	5	10	17	19	12	-																	
NCA13.RES.0045.01	2 Rosina Close Coffs Harbour New South Wales 2450	Residential	NCA13	66	77	75	49	44	37	35	45	65	-	17	22	29	31	32	12																	
NCA13.RES.0046.01	9 Tamora Close Coffs Harbour New South Wales 2450	Residential	NCA13	57	67	75	49	44	37	35	45	65	-	8	13	20	22	22	2																	
NCA13.RES.0047.01	11 Tamora Close Coffs Harbour New South Wales 2450	Residential	NCA13	56	65	75	49	44	37	35	45	65	-	7	12	19	21	20	-																	
NCA13.RES.0048.01	6 Rosina Close Coffs Harbour New South Wales 2450	Residential	NCA13	61	70	75	49	44	37	35	45	65	-	12	17	24	26	25	5																	
NCA13.RES.0049.01	5 Rosalee Close Coffs Harbour New South Wales 2450	Residential	NCA13	51	52	75	49	44	37	35	45	65	-	2	7	14	16	7	-																	
NCA13.RES.0051.01	3 Rosalee Close Coffs Harbour New South Wales 2450	Residential	NCA13	52	53	75	49	44	37	35	45	65	-	3	8	15	17	8	-																	
NCA13.RES.0052.01	4 Tamora Close Coffs Harbour New South Wales 2450	Residential	NCA13	57	64	75	49	44	37	35	45	65	-	8	13	20	22	19	-																	
NCA13.RES.0053.01	15 Roselands Drive Coffs Harbour New South Wales 2450	Residential	NCA13	56	59	75	49	44	37	35	45	65	-	7	12	19	21	14	-																	
NCA13.RES.0054.01	24 William Sharp Drive Coffs Harbour New South Wales 2450	Residential	NCA13	52	54	75	49	44	37	35	45	65	-	3	8	15	17	9	-																	
NCA13.RES.0055.01	22 William Sharp Drive Coffs Harbour New South Wales 2450	Residential	NCA13	53	54	75	49	44	37	35	45	65	-	4	9	16	18	9	-																	
NCA13.RES.0056.01	26 William Sharp Drive Coffs Harbour New South Wales 2450	Residential	NCA13	52	53	75	49	44	37	35	45	65	-	3	8	15	17	8	-																	
NCA13.RES.0057.01	8 Tiffany Close Coffs Harbour New South Wales 2450	Residential	NCA13	69	82	75	49	44	37	35	45	65	-	20	25	32	34	37	17																	
NCA13.RES.0058.01	4 Bakers Close Coffs Harbour New South Wales 2450	Residential	NCA13	52	55	75	49	44	37	35	45	65	-	3	8	15	17	10	-																	
NCA13.RES.0059.01	5 Safrano Place Coffs Harbour New South Wales 2450	Residential	NCA13	55	59	75	49	44	37	35	45	65	-	6	11	18	20	14	-																	
NCA13.RES.0060.01	16 Tamora Close Coffs Harbour New South Wales 2450	Residential	NCA13	61	84	75	49	44	37	35	45	65	-	12	17	24	26	39	19																	
NCA13.RES.0061.01	7 Tamora Close Coffs Harbour New South Wales 2450	Residential	NCA13	58	72	75	49	44	37	35	45	65	-	9	14	21	23	27	7																	
NCA13.RES.0062.01	19 Safrano Place Coffs Harbour New South Wales 2450	Residential	NCA13	58	69	75	49	44	37	35	45	65	-	9	14	21	23	24	4																	
NCA13.RES.0063.01	304 Coramba Road Coffs Harbour New South Wales 2450	Residential	NCA13	55	58	75	49	44	37	35	45	65	-	6	11	18	20	13	-																	
NCA13.RES.0064.01	9 Safrano Place Coffs Harbour New South Wales 2450	Residential	NCA13	57	61	75	49	44	37	35	45	65	-	8	13	20	22	16	-																	
NCA13.RES.0065.01	1 Tamora Close Coffs Harbour New South Wales 2450	Residential	NCA13	56	60	75	49	44	37	35	45	65	-	7	12	19	21	15	-																	
NCA13.RES.0066.01	13 Tamora Close Coffs Harbour New South Wales 2450	Residential	NCA13	56	62	75	49	44	37	35	45	65	-	7	12	19	21	17	-																	
NCA13.RES.0067.01	3 Tamora Close Coffs Harbour New South Wales 2450	Residential	NCA13	56	60	75	49	44	37	35	45	65	-	7	12	19	21	15	-																	
NCA13.RES.0068.01	11 Roselands Drive Coffs Harbour New South Wales 2450	Residential	NCA13	55	60	75	49	44	37	35	45	65	-	6	11	18	20	15	-																	
NCA13.RES.0069.01	6 Tamora Close Coffs Harbour New South Wales 2450	Residential	NCA13	60	69	75	49	44	37	35	45	65	-	11	16	23	25	24	4																	
NCA13.RES.0070.01	21 Roselands Drive Coffs Harbour New South Wales 2450	Residential	NCA13	57	61	75	49	44	37	35	45	65	-	8	13	20	22	16	-																	
NCA13.RES.0071.01	8 William Sharp Drive Coffs Harbour New South Wales 2450	Residential	NCA13	51	51	75	49	44	37	35	45	65	-	2	7	14	16	6	-																	
NCA13.RES.0072.01	5 Rosina Close Coffs Harbour New South Wales 2450	Residential	NCA13	60	67	75	49	44	37	35	45	65	-	11	16	23	25	22	2																	
NCA13.RES.0073.01	19 Roselands Drive Coffs Harbour New South Wales 2450	Residential	NCA13	57	62	75	49	44	37	35	45	65	-	8	13	20	22	17	-																	
NCA13.RES.0074.01	12 Tamora Close Coffs Harbour New South Wales 2450	Residential	NCA13	67	85	75	49	44	37	35	45	65	-	18	23	30	32	40	20																	

Receiver ID	Address	Receiver type	Study area	Predicted construction noise level		Construction Noise Management Levels, dBLAeq 15minute						65 max	Exceedances, dB						65 max	Triggers for additional mitigation																		Sleep disturbance screening criterion	Sleep disturbance >65 max
						Standard Hours		Outside of Standard Hours			Sleep Disturbance (Screening RBL+15[7])		Standard Hours		Outside of Standard Hours			Sleep Disturbance (Screening RBL+15[7])		All Hours	Standard Hours				Outside of Standard Hours														
																				Daytime				Daytime				Evening				Night						
				LAeq	LAmax	Highly noise affected	Noise affected (RBL+10 dB)	Noise affected (RBL+5dB)					Highly noise affected	Noise affected (>RBL+10 dB)	Noise affected (RBL + 5dB)																								
						Day[3]	Day[3]	Day[4]	Evening[5]	Night[6]			Day[3]	Day[3]	Day[4]	Evening[5]	Night[6]			Highly noise affected >75dBA	Noticeable >NML	Clearly audible <NML+10	Moderately intrusive <=NML+20	Highly intrusive >NML+20	Noticeable <=NML	Clearly audible <NML+15	Moderately intrusive <=NML+25	Highly intrusive >NML+25	Noticeable <=NML	Clearly audible <NML+15	Moderately intrusive <=NML+25	Highly intrusive >NML+25	Noticeable <=NML	Clearly audible <NML+15	Moderately intrusive <=NML+25	Highly intrusive >NML+25		
NCA13.RES.0075.01	1 William Sharp Drive Coffs Harbour New South Wales 2450	Residential	NCA13	52	51	75	49	44	37	35	45	65	-	3	8	15	17	6	-																		
NCA13.RES.0076.01	24 Tamora Close Coffs Harbour New South Wales 2450	Residential	NCA13	54	60	75	49	44	37	35	45	65	-	5	10	17	19	15	-																		
NCA13.RES.0077.01	18 Tamora Close Coffs Harbour New South Wales 2450	Residential	NCA13	61	79	75	49	44	37	35	45	65	-	12	17	24	26	34	14																		
NCA13.RES.0078.01	4 Tiffany Close Coffs Harbour New South Wales 2450	Residential	NCA13	62	73	75	49	44	37	35	45	65	-	13	18	25	27	28	8																		
NCA13.RES.0079.01	5a Tamora Close Coffs Harbour New South Wales 2450	Residential	NCA13	58	68	75	49	44	37	35	45	65	-	9	14	21	23	23	3																		
NCA13.RES.0080.01	5 Tamora Close Coffs Harbour New South Wales 2450	Residential	NCA13	57	64	75	49	44	37	35	45	65	-	8	13	20	22	19	-																		
NCA13.RES.0081.01	2a Tiffany Close Coffs Harbour New South Wales 2450	Residential	NCA13	58	70	75	49	44	37	35	45	65	-	9	14	21	23	25	5																		
NCA13.RES.0082.01	2 Tiffany Close Coffs Harbour New South Wales 2450	Residential	NCA13	58	70	75	49	44	37	35	45	65	-	9	14	21	23	25	5																		
NCA13.RES.0083.01	24 Roselands Drive Coffs Harbour New South Wales 2450	Residential	NCA13	60	65	75	49	44	37	35	45	65	-	11	16	23	25	20	-																		
NCA13.RES.0084.01	21 Safrano Place Coffs Harbour New South Wales 2450	Residential	NCA13	57	61	75	49	44	37	35	45	65	-	8	13	20	22	16	-																		
NCA13.RES.0085.01	4a Safrano Place Coffs Harbour New South Wales 2450	Residential	NCA13	52	53	75	49	44	37	35	45	65	-	3	8	15	17	8	-																		
NCA13.RES.0086.01	6 Safrano Place Coffs Harbour New South Wales 2450	Residential	NCA13	51	52	75	49	44	37	35	45	65	-	2	7	14	16	7	-																		
NCA13.RES.0087.01	2 Safrano Place Coffs Harbour New South Wales 2450	Residential	NCA13	55	56	75	49	44	37	35	45	65	-	6	11	18	20	11	-																		
NCA13.RES.0088.01	23 Safrano Place Coffs Harbour New South Wales 2450	Residential	NCA13	55	58	75	49	44	37	35	45	65	-	6	11	18	20	13	-																		
NCA13.RES.0089.01	4 Safrano Place Coffs Harbour New South Wales 2450	Residential	NCA13	53	54	75	49	44	37	35	45	65	-	4	9	16	18	9	-																		
NCA13.RES.0090.01	6 William Sharp Drive Coffs Harbour New South Wales 2450	Residential	NCA13	56	59	75	49	44	37	35	45	65	-	7	12	19	21	14	-																		
NCA13.RES.0091.01	20 William Sharp Drive Coffs Harbour New South Wales 2450	Residential	NCA13	53	54	75	49	44	37	35	45	65	-	4	9	16	18	9	-																		
NCA13.RES.0092.01	6 Bakers Close Coffs Harbour New South Wales 2450	Residential	NCA13	53	55	75	49	44	37	35	45	65	-	4	9	16	18	10	-																		
NCA13.RES.0093.01	20 Tamora Close Coffs Harbour New South Wales 2450	Residential	NCA13	61	77	75	49	44	37	35	45	65	-	12	17	24	26	32	12																		
NCA13.RES.0094.01	13 Safrano Place Coffs Harbour New South Wales 2450	Residential	NCA13	57	60	75	49	44	37	35	45	65	-	8	13	20	22	15	-																		
NCA13.RES.0095.01	26 Roselands Drive Coffs Harbour New South Wales 2450	Residential	NCA13	58	63	75	49	44	37	35	45	65	-	9	14	21	23	18	-																		
NCA13.RES.0096.01	22 Roselands Drive Coffs Harbour New South Wales 2450	Residential	NCA13	57	59	75	49	44	37	35	45	65	-	8	13	20	22	14	-																		
NCA13.RES.0097.01	11 Safrano Place Coffs Harbour New South Wales 2450	Residential	NCA13	57	60	75	49	44	37	35	45	65	-	8	13	20	22	15	-																		
NCA13.RES.0098.01	40 Roselands Drive Coffs Harbour New South Wales 2450	Residential	NCA13	56	57	75	49	44	37	35	45	65	-	7	12	19	21	12	-																		
NCA13.RES.0099.01	18 William Sharp Drive Coffs Harbour New South Wales 2450	Residential	NCA13	53	55	75	49	44	37	35	45	65	-	4	9	16	18	10	-																		
NCA13.RES.0100.01	3 Safrano Place Coffs Harbour New South Wales 2450	Residential	NCA13	54	57	75	49	44	37	35	45	65	-	5	10	17	19	12	-																		
NCA13.RES.0101.01	1 Safrano Place Coffs Harbour New South Wales 2450	Residential	NCA13	53	55	75	49	44	37	35	45	65	-	4	9	16	18	10	-																		
NCA13.RES.0102.01	22 Tamora Close Coffs Harbour New South Wales 2450	Residential	NCA13	57	66	75	49	44	37	35	45	65	-	8	13	20	22	21	1																		
NCA13.RES.0103.01	7 Rosalee Close Coffs Harbour New South Wales 2450	Residential	NCA13	50	51	75	49	44	37	35	45	65	-	1	6	13	15	6	-																		
NCA13.RES.0104.01	9 William Sharp Drive Coffs Harbour New South Wales 2450	Residential	NCA13	53	52	75	49	44	37	35	45	65	-	4	9	16	18	7	-																		
NCA13.RES.0105.01	6 Rosalee Close Coffs Harbour New South Wales 2450	Residential	NCA13	52	51	75	49	44	37	35	45	65	-	3	8	15	17	6	-																		
NCA13.RES.0106.01	2 Cardinal Close Coffs Harbour New South Wales 2450	Residential	NCA13	52	51	75	49	44	37	35	45	65	-	3	8	15	17	6	-																		
NCA13.RES.0107.01	4 Leander Close Coffs Harbour New South Wales 2450	Residential	NCA13	53	54	75	49	44	37	35	45	65	-	4	9	16	18	9	-																		
NCA13.RES.0108.01	1 Cardinal Close Coffs Harbour New South Wales 2450	Residential	NCA13	52	51	75	49	44	37	35	45	65	-	3	8	15	17	6	-																		
NCA13.RES.0109.01	5 Tiffany Close Coffs Harbour New South Wales 2450	Residential	NCA13	70	87	75	49	44	37	35	45	65	-	21	26	33	35	42	22																		
NCA13.RES.0110.01	3 Cardinal Close Coffs Harbour New South Wales 2450	Residential	NCA13	52	51	75	49	44	37	35	45	65	-	3	8	15	17	6	-																		
NCA13.RES.0111.01	7 Cardinal Close Coffs Harbour New South Wales 2450	Residential	NCA13	52	51	75	49	44	37	35	45	65	-	3	8	15	17	6	-																		
NCA13.RES.0112.01	5 Cardinal Close Coffs Harbour New South Wales 2450	Residential	NCA13	52	51	75	49	44	37	35	45	65	-	3	8	15	17	6	-																		
NCA13.RES.0113.01	36 Roselands Drive Coffs Harbour New South Wales 2450	Residential	NCA13	51	54	75	49	44	37	35	45	65	-	2	7	14	16	9	-																		
NCA13.RES.0114.01	14 William Sharp Drive Coffs Harbour New South Wales 2450	Residential	NCA13	53	54	75	49	44	37	35	45	65	-	4	9	16	18	9	-																		
NCA13.RES.0115.01	17 William Sharp Drive Coffs Harbour New South Wales 2450	Residential	NCA13	52	52	75	49	44	37	35	45	65	-	3	8	15	17	7	-																		
NCA13.RES.0116.01	3a Rosalee Close Coffs Harbour New South Wales 2450	Residential	NCA13	52	52	75	49	44	37	35	45	65	-	3	8	15	17	7	-																		
NCA13.RES.0117.01	16 Roselands Drive Coffs Harbour New South Wales 2450	Residential	NCA13	55	56	75	49	44	37	35	45	65	-	6	11	18	20	11	-																		
NCA13.RES.0118.01	11 William Sharp Drive Coffs Harbour New South Wales 2450	Residential	NCA13	52	50	75	49	44	37	35	45	65	-	3	8	15	17	5	-																		
NCA13.RES.0119.01	7 William Sharp Drive Coffs Harbour New South Wales 2450	Residential	NCA13	52	51	75	49	44	37	35	45	65	-	3	8	15	17	6	-																		
NCA13.RES.0120.01	11 William Sharp Drive Coffs Harbour New South Wales 2450	Residential	NCA13	52	51	75	49	44	37	35	45	65	-	3	8	15	17	6	-																		
NCA13.RES.0121.01	16 William Sharp Drive Coffs Harbour New South Wales 2450	Residential	NCA13	53	54	75	49	44	37	35	45	65	-	4	9	16	18	9	-																		
NCA13.RES.0123.01	11 William Sharp Drive Coffs Harbour New South Wales 2450	Residential	NCA13	51	50	75	49	44	37	35	45	65	-	2	7	14	16	5	-																		
NCA13.RES.0124.01	6 Cardinal Close Coffs Harbour New South Wales 2450	Residential	NCA13	52	51	75	49	44	37	35	45	65	-	3	8	15	17	6	-																		
NCA13.RES.0125.01	4 Cardinal Close Coffs Harbour New South Wales 2450	Residential	NCA13	51	50	75	49	44	37	35	45	65	-	2	7	14	16	5	-																		
NCA13.RES.0126.01	12 William Sharp Drive Coffs Harbour New South Wales 2450	Residential	NCA13	52	52	75	49	44	37	35	45	65	-	3	8	15	17	7	-																		
NCA13.RES.0127.01	10 William Sharp Drive Coffs Harbour New South Wales 2450	Residential	NCA13	51	50	75	49	44	37	35	45	65	-	2	7	14	16	5	-																		
NCA13.RES.0128.01	4 Rosalee Close Coffs Harbour New South Wales 2450	Residential	NCA13	52	51	75	49	44	37	35	45	65	-	3	8	15	17	6	-																		
NCA13.RES.0129.01	20 Roselands Drive Coffs Harbour New South Wales 2450	Residential	NCA13	58	58	75	49	44	37	35	45	65	-	9	14	21	23	13	-																		
NCA13.RES.0130.01	4 William Sharp Drive Coffs Harbour New South Wales 2450	Residential	NCA13	54	56	75	49	44	37	35	45	65	-	5	10	17	19	11	-																		
NCA13.RES.0131.01	2 Rosalee Close Coffs Harbour New South Wales 2450	Residential	NCA13	52	52	75	49	44	37	35	45	65	-	3	8	15	17	7	-																		
NCA13.RES.0132.01	18 Roselands Drive Coffs Harbour New South Wales 2450	Residential	NCA13	55	56	75	49	44	37	35	45	65	-	6	11	18	20	11	-																		
NCA13.RES.0133.01	8 Leander Close Coffs Harbour New South Wales 2450	Residential	NCA13	52	54	75	49	44	37	35	45	65	-	3	8	15	17	9	-																		
NCA14.RES.0001.01	3 Callicoma Drive Coffs Harbour New South Wales 2450	Residential	NCA14	49	52	75	45	40	35	35	45	65	-	4	9	14	14	7	-																		
NCA14.RES.0002.01	14 Mcentyre Street Coffs Harbour New South Wales 2450	Residential	NCA14	51	56	75	45	40	35	35	45	65	-	6	11	16	16	11	-																		
NCA14.RES.0003.01	11 Callicoma Drive Coffs Harbour New South Wales 2450	Residential	NCA14	49	53	75	45	40	35	35	45	65	-	4	9	14	14	8	-																		
NCA14.RES.0004.01	84 Roselands Drive Coffs Harbour New South Wales 2450	Residential	NCA14	44	47	75	45	40	35	35	45	65	-	-	4	9	9	2	-																		
NCA14.RES.0005.01	2 Callicoma Drive Coffs Harbour New South Wales 2450	Residential	NCA14	48	51	75	45	40	35	35	45	65	-	3	8	13	13	6	-																		
NCA14.RES.0006.01	4 Callicoma Drive Coffs Harbour New South Wales 2450	Residential	NCA14	48	51	75	45	40	35	35	45	65	-	3	8	13	13	6	-																		
NCA14.RES.0007.01	16 Mcentyre Street Coffs Harbour New South Wales 2450	Residential	NCA14	51	56	75	45	40	35	35	45	65	-	6	11	16	16	11	-																		
NCA14.RES.0008.01	8 Callicoma Drive Coffs Harbour New South Wales 2450	Residential	NCA14	47	50	75	45	40	35	35	45	65	-	2	7	12	12	5	-																		
NCA14.RES.0009.01	6 Callicoma Drive Coffs Harbour New South Wales 2450	Residential	NCA14	47	51	75	45	40	35	35	45	65	-	2	7	12	12	6	-																		
NCA14.RES.0010.01	68 Roselands Drive Coffs Harbour New South Wales 2450	Residential	NCA14	49	53	75	45	40	35	35	45	65	-	4	9	14	14	8	-																		
NCA14.RES.0011.01	13 Gillon Street Coffs Harbour New South Wales 2450	Residential	NCA14	51	56	75	45	40	35	35	45	65	-	6	11	16	16	11	-																		
NCA14.RES.0012.01	10 Mcentyre Street Coffs Harbour New South Wales 2450	Residential	NCA14	51	55	75	45	40	35	35	45	65	-	6	11	16	16	10	-																		
NCA14.RES.0013.01	12 Mcentyre Street Coffs Harbour New South Wales 2450	Residential	NCA14	52	56	75	45	40	35	35	45	65	-	7	12	17	17	11	-																		
NCA14.RES.0014.01	82 Roselands Drive Coffs Harbour New South Wales 2450	Residential	NCA14	45	47	75	45	40	35	35	45	65	-	-	5	10	10	2	-																		
NCA14.RES.0015.01	203 Shephards Lane Coffs Harbour New South Wales 2450	Residential	NCA14	51	56	75	45	40	35	35	45	65	-	6	11	16	16	11	-																		
NCA14.RES.0016.01	207 Shephards Lane Coffs Harbour New South Wales 2450	Residential	NCA14	50	57	75	45	40	35	35	45	65	-	5	10	15	15	12	-																		
NCA14.RES.0017.01	88 Roselands Drive Coffs Harbour New South Wales 2450	Residential	NCA14	42	44	75	45	40	35	35	45	65	-	-	2	7	7	-	-																		
NCA14.RES.0018.01	99 Roselands Drive Coffs Harbour New South Wales 2450	Residential	NCA14	47	50	75	45	40	35	35	45	65	-	2	7	12	12	5	-																		
NCA14.RES.0019.01	13 Callicoma Drive Coffs Harbour New South Wales 2450	Residential	NCA14	49	53	75	45	40	35	35	45	65	-	4	9	14	14	8	-																		
NCA14.RES.0020.01	8 Gillon Street Coffs Harbour New South Wales 2450	Residential	NCA14	50	54	75	45	40	35	35	45	65	-	5	10	15	15	9	-																		
NCA14.RES.0021.01	9 Gillon Street Coffs Harbour New South Wales 2450	Residential	NCA14	50	55	75	45	40	35	35	45	65	-	5	10	15	15	10	-																		
NCA14.RES.0022.01	9 Callicoma Drive Coffs Harbour New South Wales 2450	Residential	NCA14	50	53	75	45	40	35	35	45	65	-	5	10	15	15	8	-																		
NCA14.RES.0023.01	7 Callicoma Drive Coffs Harbour New South Wales 2450	Residential	NCA14	50	53	75	45	40	35	35	45	65	-	5	10	15	15	8	-																		
NCA14.RES.0024.01	5 Callicoma Drive Coffs Harbour New South Wales 2450	Residential	NCA14	49	52	75	45	40	35	35	45	65	-	4	9	14	14	7	-																		
NCA14.RES.0025.01	99a Spagnolos Road Coffs Harbour New South Wales 2450	Residential	NCA14	64	70	75	45	40	35	35	45	65	-	19	24	29	29	25	5																		
NCA14.RES.0027.01	18 Mcentyre Street Coffs Harbour New South Wales 2450	Residential	NCA14	52	56	75	45	40	35	35	45	65	-	7	12	17	17	11	-																		
NCA14.RES.0028.01	209 Shephards Lane Coffs Harbour New South Wales 2450	Residential	NCA14	50	57	75	45	40	35	35	45	65	-	5	10	15	15	12	-																		
NCA14.RES.0029.01	70 Roselands Drive Coffs Harbour New South Wales 2450	Residential	NCA14	49	52	75	45	40	35	35	45	65	-	4	9	14	14	7	-																		
NCA14.RES.0030.01	205 Shephards Lane Coffs Harbour New South Wales 2450	Residential	NCA14	50	56	75	45	40	35	35	45	65	-	5	10	15	15	11	-																		
NCA14.RES.0031.01	99a Spagnolos Road Coffs Harbour New South Wales 2450	Residential	NCA14	65	78	75	45	40	35	35	45	65	-	20	25	30	30	33	13																		
NCA14.RES.0032.01	22 Mcentyre Street Coffs Harbour New South Wales 2450	Residential	NCA14	51	56	75	45	40	35	35	45	65	-	6	11	16	16	11	-																		
NCA14.RES.0033.01	18 Gillon Street Coffs Harbour New South Wales 2450	Residential	NCA14	51	57	75	45	40	35	35	45	65	-	6	11	16	16	12	-																		
NCA14.RES.0034.01	10 Gillon Street Coffs Harbour New South Wales 2450	Residential	NCA14	51	55	75	45	40	35	35	45	65	-	6	11	16	16	10	-																		
NCA14.RES.0035.01	20 Mcentyre Street Coffs Harbour New South Wales 2450	Residential	NCA14	51	56	75	45	40	35	35	45	65	-	6	11	16	16	11	-																		
NCA14.RES.0036.01	201 Shephards Lane Coffs Harbour New South Wales 2450	Residential	NCA14	50	56	75	45	40	35	35	45	65	-	5	10	15	15	11	-																		
NCA14.RES.0037.01	24 Mcentyre Street Coffs Harbour New South Wales 2450	Residential	NCA14	51	56	75	45	40	35	35	45	65	-	6	11	16	16	11	-																		
NCA14.RES.0038.01	12 Gillon Street Coffs Harbour New South Wales 2450	Residential	NCA14	52	56	75	45	40	35	35	45	65	-	7	12	17	17	11	-																		
NCA14.RES.0039.01	16 Gillon Street Coffs Harbour New South Wales 2450	Residential	NCA14	51	56	75	45	40	35	35	45	65	-	6	11	16	16	11	-																		
NCA14.RES.0040.01	189 Shephards Lane Coffs Harbour New South Wales 2450	Residential	NCA14	46	50	75	45	40	35	35	45	65	-	1	6	11	11	5	-																		
NCA14.RES.0041.01	199 Shephards Lane Coffs Harbour New South Wales 2450	Residential	NCA14	50	55	75	45	40	35	35	45	65	-	5	10	15	15	10	-																		
NCA14.RES.0042.01	14 Gillon Street Coffs Harbour New South Wales 2450	Residential	NCA14	51	56	75	45	40	35	35	45	65	-	6	11	16	16	11	-																		
NCA14.RES.0043.01	17 Gillon Street Coffs Harbour New South Wales 2450	Residential	NCA14	51	57	75	45	40	35	35	45	65	-	6	11	16	16	12	-																		
NCA14.RES.0044.01	66a Roselands Drive Coffs Harbour New South Wales 2450	Residential	NCA14	49	53	75	45	40	35	35	45	65	-	4	9	14	14	8	-																		
NCA14.RES.0045.01	64 Roselands Drive Coffs Harbour New South Wales 2450	Residential	NCA14	50	53	75	45	40	35	35	45	65	-	5	10	15	15	8	-																		
NCA14.RES.0046.01	85 Spagnolos Road Coffs Harbour New South Wales 2450	Residential	NCA14	57	63	75	45	40	35	35	45	65	-	12	17	22	22	18	-																		
NCA14.RES.0047.01	1 Callicoma Drive Coffs Harbour New South Wales 2450	Residential	NCA14	48	52	75	45	40	35	35	45	65	-	3	8	13	13	7	-																		
NCA14.RES.0048.01	68a Roselands Drive Coffs Harbour New South Wales 2450	Residential	NCA14	49	53	75	45	40	35	35	45	65	-	4	9	14	14	8	-																		
NCA14.RES.0049.01	66 Roselands Drive Coffs Harbour New South Wales 2450	Residential	NCA14	49	53	75	45	40	35	35	45	65	-	4	9	14	14	8	-																		
NCA14.RES.0050.01	19 Gillon Street Coffs Harbour New South Wales 2450	Residential	NCA14	52	57	75	45	40	35	35	45	65	-	7	12	17	17	12	-																		
NCA14.RES.0051.01	18 Carrall Close Coffs Harbour New South Wales 2450	Residential	NCA14	50	54	75	45	40	35	35	45	65	-	5	10	15	15	9	-																		
NCA14.RES.0052.01	60 Roselands Drive Coffs Harbour New South Wales 2450	Residential	NCA14	54	57	75	45	40	35	35	45	65	-	9	14	19	19	12	-																		
NCA14.RES.0053.01	15 Gillon Street Coffs Harbour New South Wales 2450	Residential	NCA14	51	56	75	45	40	35	35	45	65	-	6	11	16	16	11	-																		
NCA14.RES.0054.01	20 Carrall Close Coffs Harbour New South Wales 2450	Residential	NCA14	53	56	75	45	40	35	35	45	65	-	8	13	18	18	11	-																		
NCA14.RES.0055.01	75 Roselands Drive Coffs Harbour New South Wales 2450	Residential	NCA14	50	54	75	45	40	35	35	45	65	-	5	10	15	15	9	-																		

Receiver ID	Address	Receiver type	Study area	Predicted construction noise level		Construction Noise Management Levels, dBLAeq 15minute						65 max	Exceedances, dB						65 max	Triggers for additional mitigation																Sleep disturbance screening criterion	Sleep disturbance >65 max
						Standard Hours		Outside of Standard Hours					Standard Hours		Outside of Standard Hours					All Hours	Standard Hours				Outside of Standard Hours												
																				Daytime				Daytime				Evening				Night					
				LAeq	LAmax	Highly noise affected	Noise affected (RBL+10 dB)	Noise affected (RBL+5dB)			Sleep Disturbance (Screening RBL+15[7])		Highly noise affected	Noise affected (>RBL+10 dB)	Noise affected (RBL + 5dB)			Sleep Disturbance (Screening RBL+15[7])		Highly noise affected >75dBA	Noticeable >NML	Clearly audible <NML+10	Moderately intrusive <=NML+20	Highly intrusive >NML+20	Noticeable <NML	Clearly audible <NML+15	Moderately intrusive <=NML+25	Highly intrusive >NML+25	Noticeable <NML	Clearly audible <NML+15	Moderately intrusive <=NML+25	Highly intrusive >NML+25	Noticeable <NML	Clearly audible <NML+15	Moderately intrusive <=NML+25	Highly intrusive >NML+25		
						Day[3]	Day[3]	Day[4]	Evening[5]	Night[6]			Day[3]	Day[3]	Day[4]	Evening[5]	Night[6]																					
NCA14.RES.0056.01	85 Spagnolos Road Coffs Harbour New South Wales 2450	Residential	NCA14	60	66	75	45	40	35	35	45	65	-	15	20	25	25	21	1																	
NCA14.RES.0057.01	62 Roselands Drive Coffs Harbour New South Wales 2450	Residential	NCA14	56	58	75	45	40	35	35	45	65	-	11	16	21	21	13	-																	
NCA14.RES.0058.01	11 Gillon Street Coffs Harbour New South Wales 2450	Residential	NCA14	51	56	75	45	40	35	35	45	65	-	6	11	16	16	11	-																	
NCA14.RES.0059.01	74 Roselands Drive Coffs Harbour New South Wales 2450	Residential	NCA14	50	52	75	45	40	35	35	45	65	-	5	10	15	15	7	-																	
NCA14.RES.0060.01	9 Blue Wren Close Coffs Harbour New South Wales 2450	Residential	NCA14	50	49	75	45	40	35	35	45	65	-	5	10	15	15	4	-																	
NCA14.RES.0061.01	7 Blue Wren Close Coffs Harbour New South Wales 2450	Residential	NCA14	48	49	75	45	40	35	35	45	65	-	3	8	13	13	4	-																	
NCA14.RES.0063.01	4 Barnet Street Coffs Harbour New South Wales 2450	Residential	NCA14	51	52	75	45	40	35	35	45	65	-	6	11	16	16	7	-																	
NCA14.RES.0064.01	99a Spagnolos Road Coffs Harbour New South Wales 2450	Residential	NCA14	60	71	75	45	40	35	35	45	65	-	15	20	25	25	26	6																	
NCA14.RES.0065.01	73b Roselands Drive Coffs Harbour New South Wales 2450	Residential	NCA14	51	54	75	45	40	35	35	45	65	-	6	11	16	16	9	-																	
NCA14.RES.0066.01	81 Roselands Drive Coffs Harbour New South Wales 2450	Residential	NCA14	51	54	75	45	40	35	35	45	65	-	6	11	16	16	9	-																	
NCA14.RES.0067.01	77-77a Spagnolos Road Coffs Harbour New South Wales 2450	Residential	NCA14	60	66	75	45	40	35	35	45	65	-	15	20	25	25	21	1																	
NCA14.RES.0068.01	90a Roselands Drive Coffs Harbour New South Wales 2450	Residential	NCA14	44	46	75	45	40	35	35	45	65	-	-	4	9	9	1	-																	
NCA14.RES.0069.01	5 Blue Wren Close Coffs Harbour New South Wales 2450	Residential	NCA14	48	49	75	45	40	35	35	45	65	-	3	8	13	13	4	-																	
NCA14.RES.0070.01	4 Blue Wren Close Coffs Harbour New South Wales 2450	Residential	NCA14	49	50	75	45	40	35	35	45	65	-	4	9	14	14	5	-																	
NCA14.RES.0071.01	3 Blue Wren Close Coffs Harbour New South Wales 2450	Residential	NCA14	47	49	75	45	40	35	35	45	65	-	2	7	12	12	4	-																	
NCA14.RES.0072.01	6 Blue Wren Close Coffs Harbour New South Wales 2450	Residential	NCA14	50	51	75	45	40	35	35	45	65	-	5	10	15	15	6	-																	
NCA14.RES.0073.01	4 Carrall Close Coffs Harbour New South Wales 2450	Residential	NCA14	51	53	75	45	40	35	35	45	65	-	6	11	16	16	8	-																	
NCA14.RES.0074.01	1 Blue Wren Close Coffs Harbour New South Wales 2450	Residential	NCA14	47	48	75	45	40	35	35	45	65	-	2	7	12	12	3	-																	
NCA14.RES.0075.01	8 Carrall Close Coffs Harbour New South Wales 2450	Residential	NCA14	51	53	75	45	40	35	35	45	65	-	6	11	16	16	8	-																	
NCA14.RES.0076.01	2 Carrall Close Coffs Harbour New South Wales 2450	Residential	NCA14	51	53	75	45	40	35	35	45	65	-	6	11	16	16	8	-																	
NCA14.RES.0077.01	12 Carrall Close Coffs Harbour New South Wales 2450	Residential	NCA14	51	53	75	45	40	35	35	45	65	-	6	11	16	16	8	-																	
NCA14.RES.0078.01	2 Blue Wren Close Coffs Harbour New South Wales 2450	Residential	NCA14	49	50	75	45	40	35	35	45	65	-	4	9	14	14	5	-																	
NCA14.RES.0080.01	16 Carrall Close Coffs Harbour New South Wales 2450	Residential	NCA14	50	53	75	45	40	35	35	45	65	-	5	10	15	15	8	-																	
NCA14.RES.0082.01	72 Roselands Drive Coffs Harbour New South Wales 2450	Residential	NCA14	50	52	75	45	40	35	35	45	65	-	5	10	15	15	7	-																	
NCA14.RES.0083.01	14 Carrall Close Coffs Harbour New South Wales 2450	Residential	NCA14	51	53	75	45	40	35	35	45	65	-	6	11	16	16	8	-																	
NCA14.RES.0084.01	221 Shephards Lane Coffs Harbour New South Wales 2450	Residential	NCA14	61	67	75	45	40	35	35	45	65	-	16	21	26	26	22	2																	
NCA14.RES.0085.01	99a Spagnolos Road Coffs Harbour New South Wales 2450	Residential	NCA14	63	73	75	45	40	35	35	45	65	-	18	23	28	28	28	8																	
NCA14.RES.0086.01	10 Carrall Close Coffs Harbour New South Wales 2450	Residential	NCA14	51	53	75	45	40	35	35	45	65	-	6	11	16	16	8	-																	
NCA14.RES.0087.01	30 Mcentyre Street Coffs Harbour New South Wales 2450	Residential	NCA14	61	65	75	45	40	35	35	45	65	-	16	21	26	26	20	-																	
NCA14.RES.0088.01	79 Roselands Drive Coffs Harbour New South Wales 2450	Residential	NCA14	50	54	75	45	40	35	35	45	65	-	5	10	15	15	9	-																	
NCA14.RES.0091.01	26a Mcentyre Street Coffs Harbour New South Wales 2450	Residential	NCA14	52	58	75	45	40	35	35	45	65	-	7	12	17	17	13	-																	
NCA14.RES.0092.01	11a Blue Wren Close Coffs Harbour New South Wales 2450	Residential	NCA14	49	49	75	45	40	35	35	45	65	-	4	9	14	14	4	-																	
NCA14.RES.0093.01	4 Mcentyre Street Coffs Harbour New South Wales 2450	Residential	NCA14	51	55	75	45	40	35	35	45	65	-	6	11	16	16	10	-																	
NCA14.RES.0095.01	7 Gillon Street Coffs Harbour New South Wales 2450	Residential	NCA14	49	53	75	45	40	35	35	45	65	-	4	9	14	14	8	-																	
NCA14.RES.0096.01	80a Roselands Drive Coffs Harbour New South Wales 2450	Residential	NCA14	46	48	75	45	40	35	35	45	65	-	1	6	11	11	3	-																	
NCA14.RES.0096.02	80a Roselands Drive Coffs Harbour New South Wales 2450	Residential	NCA14	46	48	75	45	40	35	35	45	65	-	1	6	11	11	3	-																	
NCA14.RES.0097.01	86 Roselands Drive Coffs Harbour New South Wales 2450	Residential	NCA14	44	46	75	45	40	35	35	45	65	-	-	4	9	9	1	-																	
NCA14.RES.0098.01	99a Spagnolos Road Coffs Harbour New South Wales 2450	Residential	NCA14	60	72	75	45	40	35	35	45	65	-	15	20	25	25	27	7																	
NCA14.RES.0099.01	83 Roselands Drive Coffs Harbour New South Wales 2450	Residential	NCA14	50	53	75	45	40	35	35	45	65	-	5	10	15	15	8	-																	
NCA14.RES.0100.01	8 Mcentyre Street Coffs Harbour New South Wales 2450	Residential	NCA14	51	55	75	45	40	35	35	45	65	-	6	11	16	16	10	-																	
NCA14.RES.0102.01	6 Mcentyre Street Coffs Harbour New South Wales 2450	Residential	NCA14	51	55	75	45	40	35	35	45	65	-	6	11	16	16	10	-																	
NCA14.RES.0103.01	85 Roselands Drive Coffs Harbour New South Wales 2450	Residential	NCA14	50	52	75	45	40	35	35	45	65	-	5	10	15	15	7	-																	
NCA14.RES.0104.01	89 Roselands Drive Coffs Harbour New South Wales 2450	Residential	NCA14	48	51	75	45	40	35	35	45	65	-	3	8	13	13	6	-																	
NCA14.RES.0105.01	30 Mcentyre Street Coffs Harbour New South Wales 2450	Residential	NCA14	56	60	75	45	40	35	35	45	65	-	11	16	21	21	15	-																	
NCA14.RES.0106.01	28 Mcentyre Street Coffs Harbour New South Wales 2450	Residential	NCA14	52	57	75	45	40	35	35	45	65	-	7	12	17	17	12	-																	
NCA14.RES.0107.01	77-77a Spagnolos Road Coffs Harbour New South Wales 2450	Residential	NCA14	62	67	75	45	40	35	35	45	65	-	17	22	27	27	22	2																	
NCA14.RES.0108.01	99a Spagnolos Road Coffs Harbour New South Wales 2450	Residential	NCA14	63	69	75	45	40	35	35	45	65	-	18	23	28	28	24	4																	
NCA14.RES.0109.01	6 Carrall Close Coffs Harbour New South Wales 2450	Residential	NCA14	51	53	75	45	40	35	35	45	65	-	6	11	16	16	8	-																	
NCA14.RES.0110.01	111 Spagnolos Road Coffs Harbour New South Wales 2450	Residential	NCA14	67	78	75	45	40	35	35	45	65	-	22	27	32	32	33	13																	
NCA14.RES.0112.01	77 Roselands Drive Coffs Harbour New South Wales 2450	Residential	NCA14	50	54	75	45	40	35	35	45	65	-	5	10	15	15	9	-																	
NCA14.RES.0113.01	87 Roselands Drive Coffs Harbour New South Wales 2450	Residential	NCA14	49	52	75	45	40	35	35	45	65	-	4	9	14	14	7	-																	
NCA14.RES.0114.01	51 Spagnolos Road Coffs Harbour New South Wales 2450	Residential	NCA14	56	61	75	45	40	35	35	45	65	-	11	16	21	21	16	-																	
NCA14.RES.0115.01	87 Roselands Drive Coffs Harbour New South Wales 2450	Residential	NCA14	62	71	75	45	40	35	35	45	65	-	17	22	27	27	26	6																	
NCA14.RES.0116.01	163c Shephards Lane Coffs Harbour New South Wales 2450	Residential	NCA14	50	51	75	45	40	35	35	45	65	-	5	10	15	15	6	-																	
NCA14.RES.0117.01	165 Shephards Lane Coffs Harbour New South Wales 2450	Residential	NCA14	51	52	75	45	40	35	35	45	65	-	6	11	16	16	7	-																	
NCA14.RES.0118.01	167 Shephards Lane Coffs Harbour New South Wales 2450	Residential	NCA14	50	52	75	45	40	35	35	45	65	-	5	10	15	15	7	-																	
NCA15.RES.0001.01	263b Shephards Lane Karangi New South Wales 2450	Residential	NCA15	52	57	75	45	40	35	35	45	65	-	7	12	17	17	12	-																	
NCA15.RES.0002.01	81 Spagnolos Road Coffs Harbour New South Wales 2450	Residential	NCA15	61	72	75	45	40	35	35	45	65	-	16	21	26	26	27	7																	
NCA15.RES.0004.01	263d Shephards Lane Karangi New South Wales 2450	Residential	NCA15	49	52	75	45	40	35	35	45	65	-	4	9	14	14	7	-																	
NCA15.RES.0005.01	266a Shephards Lane Coffs Harbour New South Wales 2450	Residential	NCA15	55	62	75	45	40	35	35	45	65	-	10	15	20	20	17	-																	
NCA15.RES.0006.01	263e Shephards Lane Karangi New South Wales 2450	Residential	NCA15	50	54	75	45	40	35	35	45	65	-	5	10	15	15	9	-																	
NCA15.RES.0007.01	263a Shephards Lane Coffs Harbour New South Wales 2450	Residential	NCA15	44	46	75	45	40	35	35	45	65	-	-	4	9	9	1	-																	
NCA15.RES.0008.01	Karangi New South Wales	Residential	NCA15	40	44	75	45	40	35	35	45	65	-	-	-	5	5	-	-																	
NCA15.RES.0009.01	81 Spagnolos Road Karangi New South Wales 2450	Residential	NCA15	47	54	75	45	40	35	35	45	65	-	2	7	12	12	9	-																	
NCA15.RES.0010.01	300 Shephards Lane Coffs Harbour New South Wales 2450	Residential	NCA15	54	57	75	45	40	35	35	45	65	-	9	14	19	19	12	-																	
NCA15.RES.0011.01	300 Shephards Lane Karangi New South Wales 2450	Residential	NCA15	40	44	75	45	40	35	35	45	65	-	-	-	5	5	-	-																	
NCA15.RES.0012.01	270 Shephards Lane Coffs Harbour New South Wales 2450	Residential	NCA15	59	66	75	45	40	35	35	45	65	-	14	19	24	24	21	1																	
NCA15.RES.0013.01	263d Shephards Lane Karangi New South Wales 2450	Residential	NCA15	46	50	75	45	40	35	35	45	65	-	1	6	11	11	5	-																	
NCA15.RES.0015.01	263c Shephards Lane Karangi New South Wales 2450	Residential	NCA15	62	68	75	45	40	35	35	45	65	-	17	22	27	27	23	3																	
NCA15.RES.0016.01	285 Shephards Lane Karangi New South Wales 2450	Residential	NCA15	59	63	75	45	40	35	35	45	65	-	14	19	24	24	18	-																	
NCA15.RES.0017.01	263c Shephards Lane Karangi New South Wales 2450	Residential	NCA15	58	63	75	45	40	35	35	45	65	-	13	18	23	23	18	-																	
NCA15.RES.0018.01	420b Coramba Road Coffs Harbour New South Wales 2450	Residential	NCA15	42	46	75	45	40	35	35	45	65	-	-	2	7	7	1	-																	
NCA16.RES.0001.01	13 Rigoni Crescent Coffs Harbour New South Wales 2450	Residential	NCA16	<35	41	75	45	40	35	35	45	65	-	-	-	-	-	-	-																	
NCA16.RES.0002.01	1a Walker Close Coffs Harbour New South Wales 2450	Residential	NCA16	37	42	75	45	40	35	35	45	65	-	-	-	2	2	-	-																	
NCA16.RES.0003.01	30 Brennan Court Coffs Harbour New South Wales 2450	Residential	NCA16	57	64	75	45	40	35	35	45	65	-	12	17	22	22	19	2																	
NCA16.RES.0004.01	32 Rowere Street Coffs Harbour New South Wales 2450	Residential	NCA16	52	59	75	45	40	35	35	45	65	-	7	12	17	17	14	-																	
NCA16.RES.0005.01	4 Rigoni Crescent Coffs Harbour New South Wales 2450	Residential	NCA16	39	43	75	45	40	35	35	45	65	-	-	-	4	4	-	-																	
NCA16.RES.0006.01	15 Rigoni Crescent Coffs Harbour New South Wales 2450	Residential	NCA16	35	43	75	45	40	35	35	45	65	-	-	-	-	-	-	-																	
NCA16.RES.0007.01	12 Rigoni Crescent Coffs Harbour New South Wales 2450	Residential	NCA16	<35	39	75	45	40	35	35	45	65	-	-	-	-	-	-	-																	
NCA16.RES.0008.01	83 Pearce Drive Coffs Harbour New South Wales 2450	Residential	NCA16	35	37	75	45	40	35	35	45	65	-	-	-	-	-	-	-																	
NCA16.RES.0009.01	9 Rigoni Crescent Coffs Harbour New South Wales 2450	Residential	NCA16	<35	36	75	45	40	35	35	45	65	-	-	-	-	-	-	-																	
NCA16.RES.0010.01	32 Rowere Street Coffs Harbour New South Wales 2450	Residential	NCA16	54	60	75	45	40	35	35	45	65	-	9	14	19	19	15	-																	
NCA16.RES.0011.01	5 Rigoni Crescent Coffs Harbour New South Wales 2450	Residential	NCA16	<35	40	75	45	40	35	35	45	65	-	-	-	-	-	-	-																	
NCA16.RES.0012.01	87 Pearce Drive Coffs Harbour New South Wales 2450	Residential	NCA16	<35	<35	75	45	40	35	35	45	65	-	-	-	-	-	-	-																	
NCA16.RES.0013.01	11 Rigoni Crescent Coffs Harbour New South Wales 2450	Residential	NCA16	<35	37	75	45	40	35	35	45	65	-	-	-	-	-	-	-																	
NCA16.RES.0014.01	137 Pearce Drive Coffs Harbour New South Wales 2450	Residential	NCA16	41	46	75	45	40	35	35	45	65	-	-	1	6	6	1	-																	
NCA16.RES.0015.01	135 Pearce Drive Coffs Harbour New South Wales 2450	Residential	NCA16	41	47	75	45	40	35	35	45	65	-	-	1	6	6	2	-																	
NCA16.RES.0016.01	129 Pearce Drive Coffs Harbour New South Wales 2450	Residential	NCA16	39	43	75	45	40	35	35	45	65	-	-	-	4	4	-	-																	
NCA16.RES.0018.01	25 Rigoni Crescent Coffs Harbour New South Wales 2450	Residential	NCA16	<35	39	75	45	40	35	35	45	65	-	-	-	-	-	-	-																	
NCA16.RES.0019.01	126 Pearce Drive Coffs Harbour New South Wales 2450	Residential	NCA16	42	46	75	45	40	35	35	45	65	-	-	2	7	7	1	-																	
NCA16.RES.0020.01	124 Pearce Drive Coffs Harbour New South Wales 2450	Residential	NCA16	39	43	75	45	40	35	35	45	65	-	-	-	4	4	-	-																	
NCA16.RES.0021.01	1a Walker Close Coffs Harbour New South Wales 2450	Residential	NCA16	35	41	75	45	40	35	35	45	65	-	-	-	-	-	-	-																	
NCA16.RES.0022.01	129c Mackays Road Coffs Harbour New South Wales 2450	Residential	NCA16	<35	36	75	45	40	35	35	45	65	-	-	-	-	-	-	-																	
NCA16.RES.0023.01	129c Mackays Road Coffs Harbour New South Wales 2450	Residential	NCA16	<35	35	75	45	40	35	35	45	65	-	-	-	-	-	-	-																	
NCA16.RES.0025.01	16 Rigoni Crescent Coffs Harbour New South Wales 2450	Residential	NCA16	35	40	75	45	40	35	35	45	65	-	-	-	-	-	-	-																	
NCA16.RES.0026.01	9 Brennan Court Coffs Harbour New South Wales 2450	Residential	NCA16	44	50	75	45	40	35	35	45	65	-	-	4	9	9	5	-																	
NCA16.RES.0027.01	20-20a Brennan Court Coffs Harbour New South Wales 2450	Residential	NCA16	44	50	75	45	40	35	35	45	65	-	-	4	9	9	5	-																	
NCA16.RES.0028.01	23 Brennan Court Coffs Harbour New South Wales 2450	Residential	NCA16	54	60	75	45	40	35	35	45	65	-	9	14	19	19	15	-																	
NCA16.RES.0029.01	75 Coriedale Drive Coffs Harbour New South Wales 2450	Residential	NCA16	44	48	75	45	40	35	35	45	65	-	-	4	9	9	3	-																	
NCA16.RES.0030.01	23 Brennan Court Coffs Harbour New South Wales 2450	Residential	NCA16	56	62	75	45	40	35	35	45	65	-	11	16	21	21	17	-																	
NCA16.RES.0031.01	174 Shephards Lane Coffs Harbour New South Wales 2450	Residential	NCA16	47	50	75	45	40	35	35	45	65	-	2	7	12	12	5	-																	
NCA16.RES.0032.01	20-20a Brennan Court Coffs Harbour New South Wales 2450	Residential	NCA16	45	51	75	45	40	35	35	45	65	-	-	5	10	10	6	-																	
NCA16.RES.0033.01	1 Mussared Close Coffs Harbour New South Wales 2450	Residential	NCA16	41	47	75	45	40	35	35	45	65	-	-	1	6	6	2	-																	
NCA16.RES.0034.01	6 Brennan Court Coffs Harbour New South Wales 2450	Residential	NCA16	40	47	75	45	40	35	35	45	65	-	-	-	5	5	2	-																	
NCA16.RES.0035.01	133 Pearce Drive Coffs Harbour New South Wales 2450	Residential	NCA16	42	46	75	45	40	35	35	45	65	-	-	2	7	7	1	-																	
NCA16.RES.0036.01	127 Pearce Drive Coffs Harbour New South Wales 2450	Residential	NCA16	37	42	75	45	40	35	35	45	65	-	-	-	2	2	-	-																	
NCA16.RES.0037.01	22 Brennan Court Coffs Harbour New South Wales 2450	Residential	NCA16	41	46	75	45	40	35	35	45	65	-	-	1	6	6	1	-																	
NCA16.RES.0038.01	23 Brennan Court Coffs Harbour New South Wales 2450	Residential	NCA16	55	62	75	45	40	35	35	45	65	-	10	15	20	20	17	-																	
NCA16.RES.0039.01	21 Brennan Court Coffs Harbour New South Wales 2450	Residential	NCA16	52	60	75	45	40	35	35	45	65	-	7	12	17	17	15	-																	
NCA16.RES.0040.01	15 Rigoni Crescent Coffs Harbour New South Wales 2450	Residential	NCA16	<35	40	75	45	40	35	35	45	65	-	-	-	-	-	-	-																	
NCA16.RES.0041.01	3 Ewings Close Coffs Harbour New South Wales 2450	Residential	NCA16	<35	36	75	45	40	35	35	45	65	-	-	-	-	-	-	-																	
NCA16.RES.0042.01	65 Coriedale Drive Coffs Harbour New South Wales 2450	Residential	NCA16	46	51	75	45	40	35	35	45	65	-	1	6	11	11	6	-																	

Receiver ID	Address	Receiver type	Study area	Predicted construction noise level		Construction Noise Management Levels, dBLAeq 15minute						65 max	Exceedances, dB						65 max	Triggers for additional mitigation																		Sleep disturbance screening criterion	Sleep disturbance >65 max
						Standard Hours		Outside of Standard Hours					Standard Hours		Outside of Standard Hours					All Hours	Standard Hours					Outside of Standard Hours													
																				Daytime					Daytime				Evening				Night						
				LAeq	LAmax	Highly noise affected	Noise affected (RBL+10 dB)	Noise affected (RBL+5dB)			Sleep Disturbance (Screening RBL+15[7])		Highly noise affected	Noise affected (>RBL+10 dB)	Noise affected (RBL + 5dB)			Sleep Disturbance (Screening RBL+15[7])		Highly noise affected >75dBA	Noticeable >NML	Clearly audible <NML+10	Moderately intrusive <=NML+20	Highly intrusive >NML+20	Noticeable >NML	Clearly audible <NML+15	Moderately intrusive <=NML+25	Highly intrusive >NML+25	Noticeable >NML	Clearly audible <NML+15	Moderately intrusive <=NML+25	Highly intrusive >NML+25	Noticeable >NML	Clearly audible <NML+15	Moderately intrusive <=NML+25	Highly intrusive >NML+25		
						Day[3]	Day[3]	Day[4]	Evening[5]	Night[6]			Day[3]	Day[3]	Day[4]	Evening[5]	Night[6]																							
NCA16.RES.0043.01	77 Coriedale Drive Coffs Harbour New South Wales 2450	Residential	NCA16	44	48	75	45	40	35	35	45	65	-	-	4	9	9	3	-																			
NCA16.RES.0044.01	13 Brennan Court Coffs Harbour New South Wales 2450	Residential	NCA16	49	55	75	45	40	35	35	45	65	-	4	9	14	14	10	-																			
NCA16.RES.0045.01	11 Brennan Court Coffs Harbour New South Wales 2450	Residential	NCA16	46	52	75	45	40	35	35	45	65	-	1	6	11	11	7	-																			
NCA16.RES.0046.01	23 Brennan Court Coffs Harbour New South Wales 2450	Residential	NCA16	58	65	75	45	40	35	35	45	65	-	13	18	23	23	20	-																			
NCA16.RES.0047.01	176 Shephards Lane Coffs Harbour New South Wales 2450	Residential	NCA16	47	52	75	45	40	35	35	45	65	-	2	7	12	12	7	-																			
NCA16.RES.0048.01	32 Rovere Street Coffs Harbour New South Wales 2450	Residential	NCA16	55	60	75	45	40	35	35	45	65	-	10	15	20	20	15	-																			
NCA16.RES.0049.01	28 Brennan Court Coffs Harbour New South Wales 2450	Residential	NCA16	48	54	75	45	40	35	35	45	65	-	3	8	13	13	9	-																			
NCA16.RES.0050.01	32 Rovere Street Coffs Harbour New South Wales 2450	Residential	NCA16	53	59	75	45	40	35	35	45	65	-	8	13	18	18	14	-																			
NCA16.RES.0051.01	15 Brennan Court Coffs Harbour New South Wales 2450	Residential	NCA16	50	56	75	45	40	35	35	45	65	-	5	10	15	15	11	-																			
NCA16.RES.0052.01	3 Brennan Court Coffs Harbour New South Wales 2450	Residential	NCA16	39	45	75	45	40	35	35	45	65	-	-	-	4	4	-	-																			
NCA16.RES.0053.01	2 Brennan Court Coffs Harbour New South Wales 2450	Residential	NCA16	38	44	75	45	40	35	35	45	65	-	-	-	3	3	-	-																			
NCA16.RES.0054.01	8 Ewings Close Coffs Harbour New South Wales 2450	Residential	NCA16	<35	40	75	45	40	35	35	45	65	-	-	-	-	-	-	-																			
NCA16.RES.0055.01	67 Coriedale Drive Coffs Harbour New South Wales 2450	Residential	NCA16	45	51	75	45	40	35	35	45	65	-	-	5	10	10	6	-																			
NCA16.RES.0056.01	70 Coriedale Drive Coffs Harbour New South Wales 2450	Residential	NCA16	46	50	75	45	40	35	35	45	65	-	1	6	11	11	5	-																			
NCA16.RES.0057.01	93 Pearce Drive Coffs Harbour New South Wales 2450	Residential	NCA16	<35	38	75	45	40	35	35	45	65	-	-	-	-	-	-	-																			
NCA16.RES.0058.01	1 Rigoni Crescent Coffs Harbour New South Wales 2450	Residential	NCA16	<35	38	75	45	40	35	35	45	65	-	-	-	-	-	-	-																			
NCA16.RES.0059.01	4 Ewings Close Coffs Harbour New South Wales 2450	Residential	NCA16	<35	38	75	45	40	35	35	45	65	-	-	-	-	-	-	-																			
NCA16.RES.0060.01	7 Walker Close Coffs Harbour New South Wales 2450	Residential	NCA16	38	43	75	45	40	35	35	45	65	-	-	-	3	3	-	-																			
NCA16.RES.0061.01	4 Brennan Court Coffs Harbour New South Wales 2450	Residential	NCA16	39	45	75	45	40	35	35	45	65	-	-	-	4	4	-	-																			
NCA16.RES.0062.01	85 Coriedale Drive Coffs Harbour New South Wales 2450	Residential	NCA16	48	53	75	45	40	35	35	45	65	-	3	8	13	13	8	-																			
NCA16.RES.0063.01	11 Mussared Close Coffs Harbour New South Wales 2450	Residential	NCA16	39	45	75	45	40	35	35	45	65	-	-	-	4	4	-	-																			
NCA16.RES.0064.01	12a Hull Close Coffs Harbour New South Wales 2450	Residential	NCA16	38	41	75	45	40	35	35	45	65	-	-	-	3	3	-	-																			
NCA16.RES.0065.01	10a Brennan Court Coffs Harbour New South Wales 2450	Residential	NCA16	37	43	75	45	40	35	35	45	65	-	-	-	2	2	-	-																			
NCA16.RES.0066.01	131 Pearce Drive Coffs Harbour New South Wales 2450	Residential	NCA16	40	45	75	45	40	35	35	45	65	-	-	-	5	5	-	-																			
NCA16.RES.0067.01	76 Coriedale Drive Coffs Harbour New South Wales 2450	Residential	NCA16	45	51	75	45	40	35	35	45	65	-	-	5	10	10	6	-																			
NCA16.RES.0068.01	79 Pearce Drive Coffs Harbour New South Wales 2450	Residential	NCA16	39	42	75	45	40	35	35	45	65	-	-	-	4	4	-	-																			
NCA16.RES.0069.01	78 Coriedale Drive Coffs Harbour New South Wales 2450	Residential	NCA16	47	52	75	45	40	35	35	45	65	-	2	7	12	12	7	-																			
NCA16.RES.0070.01	79 Coriedale Drive Coffs Harbour New South Wales 2450	Residential	NCA16	45	49	75	45	40	35	35	45	65	-	-	5	10	10	4	-																			
NCA16.RES.0071.01	74 Coriedale Drive Coffs Harbour New South Wales 2450	Residential	NCA16	45	50	75	45	40	35	35	45	65	-	-	5	10	10	5	-																			
NCA16.RES.0072.01	12b Walker Close Coffs Harbour New South Wales 2450	Residential	NCA16	<35	35	75	45	40	35	35	45	65	-	-	-	-	-	-	-																			
NCA16.RES.0073.01	13 Mussared Close Coffs Harbour New South Wales 2450	Residential	NCA16	39	46	75	45	40	35	35	45	65	-	-	-	4	4	1	-																			
NCA16.RES.0074.01	19 Brennan Court Coffs Harbour New South Wales 2450	Residential	NCA16	51	58	75	45	40	35	35	45	65	-	6	11	16	16	13	-																			
NCA16.RES.0076.01	84 Coriedale Drive Coffs Harbour New South Wales 2450	Residential	NCA16	48	53	75	45	40	35	35	45	65	-	3	8	13	13	8	-																			
NCA16.RES.0077.01	5 Brennan Court Coffs Harbour New South Wales 2450	Residential	NCA16	38	44	75	45	40	35	35	45	65	-	-	-	3	3	-	-																			
NCA16.RES.0078.01	180 Shephards Lane Coffs Harbour New South Wales 2450	Residential	NCA16	49	54	75	45	40	35	35	45	65	-	4	9	14	14	9	-																			
NCA16.RES.0079.01	81 Coriedale Drive Coffs Harbour New South Wales 2450	Residential	NCA16	45	50	75	45	40	35	35	45	65	-	-	5	10	10	5	-																			
NCA16.RES.0080.01	178 Shephards Lane Coffs Harbour New South Wales 2450	Residential	NCA16	49	53	75	45	40	35	35	45	65	-	4	9	14	14	8	-																			
NCA16.RES.0081.01	83 Coriedale Drive Coffs Harbour New South Wales 2450	Residential	NCA16	46	51	75	45	40	35	35	45	65	-	1	6	11	11	6	-																			
NCA16.RES.0082.01	209 Shephards Lane Coffs Harbour New South Wales 2450	Residential	NCA16	48	55	75	45	40	35	35	45	65	-	3	8	13	13	10	-																			
NCA16.RES.0083.01	17 Brennan Court Coffs Harbour New South Wales 2450	Residential	NCA16	50	57	75	45	40	35	35	45	65	-	5	10	15	15	12	-																			
NCA16.RES.0084.01	21 Rigoni Crescent Coffs Harbour New South Wales 2450	Residential	NCA16	<35	39	75	45	40	35	35	45	65	-	-	-	-	-	-	-																			
NCA16.RES.0086.01	80 Coriedale Drive Coffs Harbour New South Wales 2450	Residential	NCA16	50	54	75	45	40	35	35	45	65	-	5	10	15	15	9	-																			
NCA16.RES.0087.01	5 Walker Close Coffs Harbour New South Wales 2450	Residential	NCA16	38	42	75	45	40	35	35	45	65	-	-	-	3	3	-	-																			
NCA16.RES.0088.01	33 Rigoni Crescent Coffs Harbour New South Wales 2450	Residential	NCA16	35	40	75	45	40	35	35	45	65	-	-	-	-	-	-	-																			
NCA16.RES.0089.01	86 Coriedale Drive Coffs Harbour New South Wales 2450	Residential	NCA16	49	53	75	45	40	35	35	45	65	-	4	9	14	14	8	-																			
NCA16.RES.0090.01	31 Rigoni Crescent Coffs Harbour New South Wales 2450	Residential	NCA16	<35	39	75	45	40	35	35	45	65	-	-	-	-	-	-	-																			
NCA16.RES.0091.01	27 Rigoni Crescent Coffs Harbour New South Wales 2450	Residential	NCA16	<35	39	75	45	40	35	35	45	65	-	-	-	-	-	-	-																			
NCA16.RES.0092.01	29 Rigoni Crescent Coffs Harbour New South Wales 2450	Residential	NCA16	<35	39	75	45	40	35	35	45	65	-	-	-	-	-	-	-																			
NCA16.RES.0093.01	6 Ewings Close Coffs Harbour New South Wales 2450	Residential	NCA16	<35	40	75	45	40	35	35	45	65	-	-	-	-	-	-	-																			
NCA16.RES.0094.01	73 Coriedale Drive Coffs Harbour New South Wales 2450	Residential	NCA16	44	48	75	45	40	35	35	45	65	-	-	4	9	9	3	-																			
NCA16.RES.0096.01	7 Mussared Close Coffs Harbour New South Wales 2450	Residential	NCA16	39	46	75	45	40	35	35	45	65	-	-	-	4	4	1	-																			
NCA16.RES.0097.01	91 Pearce Drive Coffs Harbour New South Wales 2450	Residential	NCA16	<35	37	75	45	40	35	35	45	65	-	-	-	-	-	-	-																			
NCA16.RES.0098.01	85 Pearce Drive Coffs Harbour New South Wales 2450	Residential	NCA16	<35	<35	75	45	40	35	35	45	65	-	-	-	-	-	-	-																			
NCA16.RES.0099.01	89 Pearce Drive Coffs Harbour New South Wales 2450	Residential	NCA16	<35	35	75	45	40	35	35	45	65	-	-	-	-	-	-	-																			
NCA16.RES.0100.01	17 Rigoni Crescent Coffs Harbour New South Wales 2450	Residential	NCA16	36	43	75	45	40	35	35	45	65	-	-	-	1	1	-	-																			
NCA16.RES.0101.01	19 Rigoni Crescent Coffs Harbour New South Wales 2450	Residential	NCA16	36	42	75	45	40	35	35	45	65	-	-	-	1	1	-	-																			
NCA16.RES.0104.01	3 Rigoni Crescent Coffs Harbour New South Wales 2450	Residential	NCA16	<35	40	75	45	40	35	35	45	65	-	-	-	-	-	-	-																			
NCA16.RES.0105.01	81 Pearce Drive Coffs Harbour New South Wales 2450	Residential	NCA16	37	40	75	45	40	35	35	45	65	-	-	-	2	2	-	-																			
NCA16.RES.0106.01	12b Walker Close Coffs Harbour New South Wales 2450	Residential	NCA16	<35	35	75	45	40	35	35	45	65	-	-	-	-	-	-	-																			
NCA16.RES.0107.01	8 Walker Close Coffs Harbour New South Wales 2450	Residential	NCA16	35	41	75	45	40	35	35	45	65	-	-	-	-	-	-	-																			
NCA16.RES.0108.01	35 Rigoni Crescent Coffs Harbour New South Wales 2450	Residential	NCA16	37	43	75	45	40	35	35	45	65	-	-	-	2	2	-	-																			
NCA16.RES.0109.01	10 Walker Close Coffs Harbour New South Wales 2450	Residential	NCA16	<35	38	75	45	40	35	35	45	65	-	-	-	-	-	-	-																			
NCA16.RES.0110.01	6 Walker Close Coffs Harbour New South Wales 2450	Residential	NCA16	37	42	75	45	40	35	35	45	65	-	-	-	2	2	-	-																			
NCA16.RES.0111.01	15 Mussared Close Coffs Harbour New South Wales 2450	Residential	NCA16	38	46	75	45	40	35	35	45	65	-	-	-	3	3	1	-																			
NCA16.RES.0112.01	7 Mussared Close Coffs Harbour New South Wales 2450	Residential	NCA16	39	46	75	45	40	35	35	45	65	-	-	-	4	4	1	-																			
NCA16.RES.0115.01	30 Brennan Court Coffs Harbour New South Wales 2450	Residential	NCA16	64	73	75	45	40	35	35	45	65	-	19	24	29	29	28	8																			
NCA16.RES.0116.01	4 Walker Close Coffs Harbour New South Wales 2450	Residential	NCA16	<35	41	75	45	40	35	35	45	65	-	-	-	-	-	-	-																			
NCA16.RES.0117.01	14 Rigoni Crescent Coffs Harbour New South Wales 2450	Residential	NCA16	<35	38	75	45	40	35	35	45	65	-	-	-	-	-	-	-																			
NCA16.RES.0118.01	20 Rigoni Crescent Coffs Harbour New South Wales 2450	Residential	NCA16	<35	41	75	45	40	35	35	45	65	-	-	-	-	-	-	-																			
NCA16.RES.0122.01	16 Brennan Court Coffs Harbour New South Wales 2450	Residential	NCA16	35	39	75	45	40	35	35	45	65	-	-	-	-	-	-	-																			
NCA16.RES.0125.01	129f Mackays Road Coffs Harbour New South Wales 2450	Residential	NCA16	<35	<35	75	45	40	35	35	45	65	-	-	-	-	-	-	-																			
NCA16.RES.0126.01	10 Brennan Court Coffs Harbour New South Wales 2450	Residential	NCA16	40	46	75	45	40	35	35	45	65	-	-	-	5	5	1	-																			
NCA16.RES.0127.01	128 Pearce Drive Coffs Harbour New South Wales 2450	Residential	NCA16	45	49	75	45	40	35	35	45	65	-	-	5	10	10	4	-																			
NCA16.RES.0128.01	7 Rigoni Crescent Coffs Harbour New South Wales 2450	Residential	NCA16	<35	41	75	45	40	35	35	45	65	-	-	-	-	-	-	-																			
NCA16.RES.0129.01	8 Brennan Court Coffs Harbour New South Wales 2450	Residential	NCA16	38	44	75	45	40	35	35	45	65	-	-	-	3	3	-	-																			
NCA16.RES.0130.01	9 Walker Close Coffs Harbour New South Wales 2450	Residential	NCA16	36	40	75	45	40	35	35	45	65	-	-	-	1	1	-	-																			
NCA16.RES.0131.01	3 Walker Close Coffs Harbour New South Wales 2450	Residential	NCA16	35	39	75	45	40	35	35	45	65	-	-	-	-	-	-	-																			
NCA16.RES.0132.01	10 Rigoni Crescent Coffs Harbour New South Wales 2450	Residential	NCA16	<35	38	75	45	40	35	35	45	65	-	-	-	-	-	-	-																			
NCA16.RES.0133.01	5 Ewings Close Coffs Harbour New South Wales 2450	Residential	NCA16	<35	37	75	45	40	35	35	45	65	-	-	-	-	-	-	-																			
NCA16.RES.0135.01	18 Rigoni Crescent Coffs Harbour New South Wales 2450	Residential	NCA16	36	43	75	45	40	35	35	45	65	-	-	-	1	1	-	-																			
NCA16.RES.0136.01	68 Coriedale Drive Coffs Harbour New South Wales 2450	Residential	NCA16	47	50	75	45	40	35	35	45	65	-	2	7	12	12	5	-																			
NCA16.RES.0138.01	6 Rigoni Crescent Coffs Harbour New South Wales 2450	Residential	NCA16	<35	40	75	45	40	35	35	45	65	-	-	-	-	-	-	-																			
NCA16.RES.0139.01	8 Rigoni Crescent Coffs Harbour New South Wales 2450	Residential	NCA16	<35	37	75	45	40	35	35	45	65	-	-	-	-	-	-	-																			
NCA16.RES.0141.01	2 Rigoni Crescent Coffs Harbour New South Wales 2450	Residential	NCA16	36	41	75	45	40	35	35	45	65	-	-	-	1	1	-	-																			
NCA16.RES.0142.01	66 Coriedale Drive Coffs Harbour New South Wales 2450	Residential	NCA16	41	47	75	45	40	35	35	45	65	-	-	1	6	6	2	-																			
NCA16.RES.0143.01	3 Mussared Close Coffs Harbour New South Wales 2450	Residential	NCA16	40	46	75	45	40	35	35	45	65	-	-	-	5	5	1	-																			
NCA16.RES.0144.01	132 Pearce Drive Coffs Harbour New South Wales 2450	Residential	NCA16	44	49	75	45	40	35	35	45	65	-	-	4	9	9	4	-																			
NCA16.RES.0145.01	1 Mussared Close Coffs Harbour New South Wales 2450	Residential	NCA16	42	48	75	45	40	35	35	45	65	-	-	2	7	7	3	-																			
NCA16.RES.0146.01	3 Mussared Close Coffs Harbour New South Wales 2450	Residential	NCA16	42	48	75	45	40	35	35	45	65	-	-	2	7	7	3	-																			
NCA16.RES.0147.01	71 Coriedale Drive Coffs Harbour New South Wales 2450	Residential	NCA16	44	49	75	45	40	35	35	45	65	-	-	4	9	9	4	-																			
NCA16.RES.0148.01	7 Brennan Court Coffs Harbour New South Wales 2450	Residential	NCA16	42	47	75	45	40	35	35	45	65	-	-	2	7	7	2	-																			
NCA16.RES.0152.01	5 Cotswold Close Coffs Harbour New South Wales 2450	Residential	NCA16	44	51	75	45	40	35	35	45	65	-	-	4	9	9	6	-																			
NCA16.RES.0153.01	26 Brennan Court Coffs Harbour New South Wales 2450	Residential	NCA16	44	50	75	45	40	35	35	45	65	-	-	4	9	9	5	-																			
NCA16.RES.0154.01	14 Walker Close Coffs Harbour New South Wales 2450	Residential	NCA16	<35	37	75	45	40	35	35	45	65	-	-	-	-	-	-	-																			
NCA16.RES.0155.01	7 Ewings Close Coffs Harbour New South Wales 2450	Residential	NCA16	<35	39	75	45	40	35	35	45	65	-	-	-	-	-	-	-																			
NCA16.RES.0157.01	72 Coriedale Drive Coffs Harbour New South Wales 2450	Residential	NCA16	45	49	75	45	40	35	35	45	65	-	-	5	10	10	4	-																			
NCA16.RES.0158.01	3 Cotswold Close Coffs Harbour New South Wales 2450	Residential	NCA16	44	52	75	45	40	35	35	45	65	-	-	4	9	9	7	-																			
NCA16.RES.0159.01	16 Walker Close Coffs Harbour New South Wales 2450	Residential	NCA16	<35	39	75	45	40	35	35	45	65	-	-	-	-	-	-	-																			
NCA16.RES.0160.01	30 Brennan Court Coffs Harbour New South Wales 2450	Residential	NCA16	52	58	75	45	40	35	35	45	65	-	7	12	17	17	13	-																			
NCA16.RES.0163.01	24 Brennan Court Coffs Harbour New South Wales 2450	Residential	NCA16	39	44	75	45	40	35	35	45	65	-	-	-	4	4	-	-																			
NCA16.RES.0165.01	129d Mackays Road Coffs Harbour New South Wales 2450	Residential	NCA16	<35	36	75	45	40	35	35	45	65	-	-	-	-	-	-	-																			
NCA16.RES.0166.01	11 Walker Close Coffs Harbour New South Wales 2450	Residential	NCA16	<35	39	75	45	40	35	35	45	65	-	-	-	-	-	-	-																			
NCA16.RES.0167.01	41 Rigoni Crescent Coffs Harbour New South Wales 2450	Residential	NCA16	58	69	75	45	40	35	35	45	65	-	13	18	23	23	24	4																			
NCA16.RES.0168.01	Sunset Ridge Estate	Residential	NCA16	66	84	75	45	40	35	35	45	65	-	21	26	31	31	39	19																			
NCA16.RES.0169.01	Sunset Ridge Estate	Residential	NCA16	60	75	75	45	40	35	35	45	65	-	15	20	25	25	30	10																			
NCA16.RES.0170.01	Sunset Ridge Estate	Residential	NCA16	57	66	75	45	40	35	35	45	65	-	12	17	22	22	21	1																			
NCA16.RES.0171.01	Sunset Ridge Estate	Residential	NCA16	61	78	75	45	40	35	35	45	65	-	16	21	26	26	33	13																			
NCA16.RES.0172.01	Sunset Ridge Estate	Residential	NCA16	60	78	75	45	40	35	35	45	65	-	15	20	25	25	33	13																			
NCA16.RES.0173.01	Sunset Ridge Estate	Residential	NCA16	58	72	75	45	40	35	35	45	65	-	13	18	23	23	27	7																			
NCA16.RES.0174.01	Sunset Ridge Estate	Residential	NCA16	46	53	75	45	40	35	35	45	65	-	1	6	11	11	8	-																			
NCA16.RES.0175.01	Sunset Ridge Estate	Residential	NCA16	54	60	75	45	40	35	35	45	65	-	9	14	19	19	15	-																			
NCA16.RES.0176.01	Sunset Ridge Estate	Residential	NCA16	51	57	75	45	40	35	35	45	65	-	6	11	16	16	12	-																			

Receiver ID	Address	Receiver type	Study area	Predicted construction noise level		Construction Noise Management Levels, dBLAeq 15minute						65 max	Exceedances, dB						65 max	Triggers for additional mitigation																Sleep disturbance screening criterion	Sleep disturbance >65 max
						Standard Hours		Outside of Standard Hours					Standard Hours		Outside of Standard Hours					All Hours	Standard Hours					Outside of Standard Hours												
																				Daytime					Daytime				Evening				Night					
				LAeq	LAmax	Highly noise affected	Noise affected (RBL+10 dB)	Noise affected (RBL+5dB)			Sleep Disturbance (Screening RBL+15[7])		Highly noise affected	Noise affected (>RBL+10 dB)	Noise affected (RBL + 5dB)			Sleep Disturbance (Screening RBL+15[7])		Highly noise affected >75dBA	Noticeable >NML	Clearly audible <NML+10	Moderately intrusive <=NML+20	Highly intrusive >NML+20	Noticeable >NML	Clearly audible <NML+15	Moderately intrusive <=NML+25	Highly intrusive >NML+25	Noticeable >NML	Clearly audible <NML+15	Moderately intrusive <=NML+25	Highly intrusive >NML+25	Noticeable >NML	Clearly audible <NML+15	Moderately intrusive <=NML+25	Highly intrusive >NML+25		
						Day[3]	Day[3]	Day[4]	Evening[5]	Night[6]			Day[3]	Day[3]	Day[4]	Evening[5]	Night[6]																					
NCA16.RES.0177.01	Sunset Ridge Estate	Residential	NCA16	43	57	75	45	40	35	35	45	65	-	-	3	8	8	12	-																		
NCA16.RES.0178.01	Sunset Ridge Estate	Residential	NCA16	48	65	75	45	40	35	35	45	65	-	3	8	13	13	20	-																		
NCA16.RES.0179.01	Sunset Ridge Estate	Residential	NCA16	47	60	75	45	40	35	35	45	65	-	2	7	12	12	15	-																		
NCA16.RES.0180.01	Sunset Ridge Estate	Residential	NCA16	44	59	75	45	40	35	35	45	65	-	-	4	9	9	14	-																		
NCA16.RES.0181.01	Sunset Ridge Estate	Residential	NCA16	59	73	75	45	40	35	35	45	65	-	14	19	24	24	28	8																		
NCA16.RES.0182.01	Sunset Ridge Estate	Residential	NCA16	61	75	75	45	40	35	35	45	65	-	16	21	26	26	30	10																		
NCA16.RES.0183.01	Sunset Ridge Estate	Residential	NCA16	65	80	75	45	40	35	35	45	65	-	20	25	30	30	35	15																		
NCA16.RES.0184.01	Sunset Ridge Estate	Residential	NCA16	58	69	75	45	40	35	35	45	65	-	13	18	23	23	24	4																		
NCA16.RES.0185.01	Sunset Ridge Estate	Residential	NCA16	56	68	75	45	40	35	35	45	65	-	11	16	21	21	23	3																		
NCA16.RES.0186.01	Sunset Ridge Estate	Residential	NCA16	54	66	75	45	40	35	35	45	65	-	9	14	19	19	21	1																		
NCA16.RES.0187.01	Sunset Ridge Estate	Residential	NCA16	58	68	75	45	40	35	35	45	65	-	13	18	23	23	23	3																		
NCA16.RES.0188.01	Sunset Ridge Estate	Residential	NCA16	71	97	75	45	40	35	35	45	65	-	26	31	36	36	52	32																		
NCA16.RES.0189.01	Sunset Ridge Estate	Residential	NCA16	71	97	75	45	40	35	35	45	65	-	26	31	36	36	52	32																		
NCA16.RES.0190.01	Sunset Ridge Estate	Residential	NCA16	70	95	75	45	40	35	35	45	65	-	25	30	35	35	50	30																		
NCA16.RES.0191.01	Sunset Ridge Estate	Residential	NCA16	71	94	75	45	40	35	35	45	65	-	26	31	36	36	49	29																		
NCA16.RES.0192.01	Sunset Ridge Estate	Residential	NCA16	67	84	75	45	40	35	35	45	65	-	22	27	32	32	39	19																		
NCA16.RES.0193.01	Sunset Ridge Estate	Residential	NCA16	69	88	75	45	40	35	35	45	65	-	24	29	34	34	43	23																		
NCA16.RES.0194.01	Sunset Ridge Estate	Residential	NCA16	72	94	75	45	40	35	35	45	65	-	27	32	37	37	49	29																		
NCA16.RES.0195.01	Sunset Ridge Estate	Residential	NCA16	51	69	75	45	40	35	35	45	65	-	6	11	16	16	24	4																		
NCA16.RES.0196.01	Sunset Ridge Estate	Residential	NCA16	47	67	75	45	40	35	35	45	65	-	2	7	12	12	22	2																		
NCA16.RES.0197.01	Sunset Ridge Estate	Residential	NCA16	45	62	75	45	40	35	35	45	65	-	-	5	10	10	17	-																		
NCA16.RES.0198.01	Sunset Ridge Estate	Residential	NCA16	53	65	75	45	40	35	35	45	65	-	8	13	18	18	20	-																		
NCA16.RES.0199.01	Sunset Ridge Estate	Residential	NCA16	50	71	75	45	40	35	35	45	65	-	5	10	15	15	26	6																		
NCA16.RES.0200.01	Sunset Ridge Estate	Residential	NCA16	59	78	75	45	40	35	35	45	65	-	14	19	24	24	33	13																		
NCA16.RES.0201.01	Sunset Ridge Estate	Residential	NCA16	46	66	75	45	40	35	35	45	65	-	1	6	11	11	21	1																		
NCA16.RES.0202.01	Sunset Ridge Estate	Residential	NCA16	45	59	75	45	40	35	35	45	65	-	-	5	10	10	14	-																		
NCA16.RES.0203.01	Sunset Ridge Estate	Residential	NCA16	44	56	75	45	40	35	35	45	65	-	-	4	9	9	11	-																		
NCA16.RES.0204.01	Sunset Ridge Estate	Residential	NCA16	45	54	75	45	40	35	35	45	65	-	-	5	10	10	9	-																		
NCA16.RES.0205.01	Sunset Ridge Estate	Residential	NCA16	45	60	75	45	40	35	35	45	65	-	-	5	10	10	15	-																		
NCA16.RES.0206.01	Sunset Ridge Estate	Residential	NCA16	49	61	75	45	40	35	35	45	65	-	4	9	14	14	16	-																		
NCA16.RES.0207.01	Sunset Ridge Estate	Residential	NCA16	46	57	75	45	40	35	35	45	65	-	1	6	11	11	12	-																		
NCA16.RES.0208.01	Sunset Ridge Estate	Residential	NCA16	45	59	75	45	40	35	35	45	65	-	-	5	10	10	14	-																		
NCA16.RES.0209.01	Sunset Ridge Estate	Residential	NCA16	53	67	75	45	40	35	35	45	65	-	8	13	18	18	22	2																		
NCA16.RES.0210.01	Sunset Ridge Estate	Residential	NCA16	65	83	75	45	40	35	35	45	65	-	20	25	30	30	38	18																		
NCA16.RES.0211.01	Sunset Ridge Estate	Residential	NCA16	64	79	75	45	40	35	35	45	65	-	19	24	29	29	34	14																		
NCA16.RES.0212.01	Sunset Ridge Estate	Residential	NCA16	59	74	75	45	40	35	35	45	65	-	14	19	24	24	29	9																		
NCA16.RES.0213.01	Sunset Ridge Estate	Residential	NCA16	53	61	75	45	40	35	35	45	65	-	8	13	18	18	16	-																		
NCA16.RES.0214.01	Sunset Ridge Estate	Residential	NCA16	53	61	75	45	40	35	35	45	65	-	8	13	18	18	16	-																		
NCA16.RES.0215.01	Sunset Ridge Estate	Residential	NCA16	54	71	75	45	40	35	35	45	65	-	9	14	19	19	26	6																		
NCA16.RES.0216.01	Sunset Ridge Estate	Residential	NCA16	59	82	75	45	40	35	35	45	65	-	14	19	24	24	37	17																		
NCA16.RES.0217.01	Sunset Ridge Estate	Residential	NCA16	57	80	75	45	40	35	35	45	65	-	12	17	22	22	35	15																		
NCA16.RES.0218.01	Sunset Ridge Estate	Residential	NCA16	66	87	75	45	40	35	35	45	65	-	21	26	31	31	42	22																		
NCA16.RES.0219.01	Sunset Ridge Estate	Residential	NCA16	60	83	75	45	40	35	35	45	65	-	15	20	25	25	38	18																		
NCA16.RES.0220.01	Sunset Ridge Estate	Residential	NCA16	52	71	75	45	40	35	35	45	65	-	7	12	17	17	26	6																		
NCA16.RES.0221.01	Sunset Ridge Estate	Residential	NCA16	52	74	75	45	40	35	35	45	65	-	7	12	17	17	29	9																		
NCA16.RES.0222.01	Sunset Ridge Estate	Residential	NCA16	58	74	75	45	40	35	35	45	65	-	13	18	23	23	29	9																		
NCA17.RES.0004.01	133a Mackays Road Coffs Harbour New South Wales 2450	Residential	NCA17	65	79	75	45	40	35	35	45	65	-	20	25	30	30	34	14																		
NCA17.RES.0006.01	266 Shephards Lane Coffs Harbour New South Wales 2450	Residential	NCA17	58	72	75	45	40	35	35	45	65	-	13	18	23	23	27	7																		
NCA17.RES.0007.01	260a Shephards Lane Coffs Harbour New South Wales 2450	Residential	NCA17	65	88	75	45	40	35	35	45	65	-	20	25	30	30	43	23																		
NCA18.COM.0098.01	95 Vera Dr, Coffs Harbour NSW 2450	Commercial	NCA18	51	53	-	70	70	-	-	-	-	-	-	-	-	-	-	-																		
NCA18.RES.0001.01	18 Sandra Close Coffs Harbour New South Wales 2450	Residential	NCA18	52	57	75	45	40	36	35	45	65	-	7	12	16	17	12	-																		
NCA18.RES.0002.01	34 Oneill Street Coffs Harbour New South Wales 2450	Residential	NCA18	44	46	75	45	40	36	35	45	65	-	-	4	8	9	1	-																		
NCA18.RES.0003.01	15 Oneill Street Coffs Harbour New South Wales 2450	Residential	NCA18	46	47	75	45	40	36	35	45	65	-	1	6	10	11	2	-																		
NCA18.RES.0004.01	16 Sandra Close Coffs Harbour New South Wales 2450	Residential	NCA18	52	56	75	45	40	36	35	45	65	-	7	12	16	17	11	-																		
NCA18.RES.0005.01	5 Jensen Close Coffs Harbour New South Wales 2450	Residential	NCA18	53	58	75	45	40	36	35	45	65	-	8	13	17	18	13	-																		
NCA18.RES.0006.01	6 Jensen Close Coffs Harbour New South Wales 2450	Residential	NCA18	52	55	75	45	40	36	35	45	65	-	7	12	16	17	10	-																		
NCA18.RES.0007.01	8 Jensen Close Coffs Harbour New South Wales 2450	Residential	NCA18	53	55	75	45	40	36	35	45	65	-	8	13	17	18	10	-																		
NCA18.RES.0008.01	25 Oneill Street Coffs Harbour New South Wales 2450	Residential	NCA18	53	56	75	45	40	36	35	45	65	-	8	13	17	18	11	-																		
NCA18.RES.0009.01	24 Oneill Street Coffs Harbour New South Wales 2450	Residential	NCA18	48	50	75	45	40	36	35	45	65	-	3	8	12	13	5	-																		
NCA18.RES.0010.01	19 Oneill Street Coffs Harbour New South Wales 2450	Residential	NCA18	46	48	75	45	40	36	35	45	65	-	1	6	10	11	3	-																		
NCA18.RES.0011.01	32 Oneill Street Coffs Harbour New South Wales 2450	Residential	NCA18	45	48	75	45	40	36	35	45	65	-	-	5	9	10	3	-																		
NCA18.RES.0012.01	17 Oneill Street Coffs Harbour New South Wales 2450	Residential	NCA18	48	50	75	45	40	36	35	45	65	-	3	8	12	13	5	-																		
NCA18.RES.0013.01	23 Oneill Street Coffs Harbour New South Wales 2450	Residential	NCA18	53	55	75	45	40	36	35	45	65	-	8	13	17	18	10	-																		
NCA18.RES.0014.01	22 Oneill Street Coffs Harbour New South Wales 2450	Residential	NCA18	50	52	75	45	40	36	35	45	65	-	5	10	14	15	7	-																		
NCA18.RES.0016.01	35 Sandra Close Coffs Harbour New South Wales 2450	Residential	NCA18	54	58	75	45	40	36	35	45	65	-	9	14	18	19	13	-																		
NCA18.RES.0017.01	27 Oneill Street Coffs Harbour New South Wales 2450	Residential	NCA18	42	45	75	45	40	36	35	45	65	-	-	2	6	7	-	-																		
NCA18.RES.0018.01	9 Jensen Close Coffs Harbour New South Wales 2450	Residential	NCA18	53	58	75	45	40	36	35	45	65	-	8	13	17	18	13	-																		
NCA18.RES.0019.01	8 Sandra Close Coffs Harbour New South Wales 2450	Residential	NCA18	52	55	75	45	40	36	35	45	65	-	7	12	16	17	10	-																		
NCA18.RES.0020.01	24 Sandra Close Coffs Harbour New South Wales 2450	Residential	NCA18	53	58	75	45	40	36	35	45	65	-	8	13	17	18	13	-																		
NCA18.RES.0021.01	10 Narani Close Coffs Harbour New South Wales 2450	Residential	NCA18	40	42	75	45	40	36	35	45	65	-	-	-	4	5	-	-																		
NCA18.RES.0023.01	29 Gatelys Road Coffs Harbour New South Wales 2450	Residential	NCA18	55	57	75	45	40	36	35	45	65	-	10	15	19	20	12	-																		
NCA18.RES.0024.01	2 Jensen Close Coffs Harbour New South Wales 2450	Residential	NCA18	52	56	75	45	40	36	35	45	65	-	7	12	16	17	11	-																		
NCA18.RES.00247.01	26 Hull Close Coffs Harbour New South Wales 2450	Residential	NCA18	<35	<35	75	45	40	36	35	45	65	-	-	-	-	-	-	-																		
NCA18.RES.00248.01	65 Vera Drive Coffs Harbour New South Wales 2450	Residential	NCA18	<35	<35	75	45	40	36	35	45	65	-	-	-	-	-	-	-																		
NCA18.RES.0025.01	11 Jensen Close Coffs Harbour New South Wales 2450	Residential	NCA18	53	58	75	45	40	36	35	45	65	-	8	13	17	18	13	-																		
NCA18.RES.0026.01	7 Jensen Close Coffs Harbour New South Wales 2450	Residential	NCA18	53	58	75	45	40	36	35	45	65	-	8	13	17	18	13	-																		
NCA18.RES.0027.01	21 Oneill Street Coffs Harbour New South Wales 2450	Residential	NCA18	48	50	75	45	40	36	35	45	65	-	3	8	12	13	5	-																		
NCA18.RES.0029.01	129a Mackays Road Coffs Harbour New South Wales 2450	Residential	NCA18	45	46	75	45	40	36	35	45	65	-	-	5	9	10	1	-																		
NCA18.RES.0030.01	29 Oneill Street Coffs Harbour New South Wales 2450	Residential	NCA18	43	45	75	45	40	36	35	45	65	-	-	3	7	8	-	-																		
NCA18.RES.0031.01	129a Mackays Road Coffs Harbour New South Wales 2450	Residential	NCA18	46	47	75	45	40	36	35	45	65	-	1	6	10	11	2	-																		
NCA18.RES.0032.01	13 Sandra Close Coffs Harbour New South Wales 2450	Residential	NCA18	52	54	75	45	40	36	35	45	65	-	7	12	16	17	9	-																		
NCA18.RES.0033.01	15 Sandra Close Coffs Harbour New South Wales 2450	Residential	NCA18	53	54	75	45	40	36	35	45	65	-	8	13	17	18	9	-																		
NCA18.RES.0034.01	10a Jensen Close Coffs Harbour New South Wales 2450	Residential	NCA18	53	54	75	45	40	36	35	45	65	-	8	13	17	18	9	-																		
NCA18.RES.0035.01	6 Sandra Close Coffs Harbour New South Wales 2450	Residential	NCA18	51	54	75	45	40	36	35	45	65	-	6	11	15	16	9	-																		
NCA18.RES.0037.01	19 Sandra Close Coffs Harbour New South Wales 2450	Residential	NCA18	53	55	75	45	40	36	35	45	65	-	8	13	17	18	10	-																		
NCA18.RES.0038.01	17 Sandra Close Coffs Harbour New South Wales 2450	Residential	NCA18	53	55	75	45	40	36	35	45	65	-	8	13	17	18	10	-																		
NCA18.RES.0039.01	10b Jensen Close Coffs Harbour New South Wales 2450	Residential	NCA18	55	56	75	45	40	36	35	45	65	-	10	15	19	20	11	-																		
NCA18.RES.0040.01	16 Sandra Close Coffs Harbour New South Wales 2450	Residential	NCA18	52	56	75	45	40	36	35	45	65	-	7	12	16	17	11	-																		
NCA18.RES.0041.01	8 Bicknell Drive Coffs Harbour New South Wales 2450	Residential	NCA18	52	56	75	45	40	36	35	45	65	-	7	12	16	17	11	-																		
NCA18.RES.0042.01	4 Bicknell Drive Coffs Harbour New South Wales 2450	Residential	NCA18	51	53	75	45	40	36	35	45	65	-	6	11	15	16	8	-																		
NCA18.RES.0043.01	6 Bicknell Drive Coffs Harbour New South Wales 2450	Residential	NCA18	51	54	75	45	40	36	35	45	65	-	6	11	15	16	9	-																		
NCA18.RES.0044.01	12 Jensen Close Coffs Harbour New South Wales 2450	Residential	NCA18	57	58	75	45	40	36	35	45	65	-	12	17	21	22	13	-																		
NCA18.RES.0045.01	74 Mackays Road Coffs Harbour New South Wales 2450	Residential	NCA18	51	52	75	45	40	36	35	45	65	-	6	11	15	16	7	-																		
NCA18.RES.0046.01	4 Jensen Close Coffs Harbour New South Wales 2450	Residential	NCA18	52	56	75	45	40	36	35	45	65	-	7	12	16	17	11	-																		
NCA18.RES.0047.01	36 Oneill Street Coffs Harbour New South Wales 2450	Residential	NCA18	44	45	75	45	40	36	35	45	65	-	-	4	8	9	-	-																		
NCA18.RES.0048.01	2 Sandra Close Coffs Harbour New South Wales 2450	Residential	NCA18	49	53	75	45	40	36	35	45	65	-	4	9	13	14	8	-																		
NCA18.RES.0049.01	31 Abel Tasman Drive Coffs Harbour New South Wales 2450	Residential	NCA18	52	54	75	45	40	36	35	45	65	-	7	12	16	17	9	-																		
NCA18.RES.0050.01	26 Oneill Street Coffs Harbour New South Wales 2450	Residential	NCA18	44	47	75	45	40	36	35	45	65	-	-	4	8	9	2	-																		
NCA18.RES.0052.01	9 Sandra Close Coffs Harbour New South Wales 2450	Residential	NCA18	49	50	75	45	40	36	35	45	65	-	4	9	13	14	5	-																		
NCA18.RES.0053.01	27 Oneill Street Coffs Harbour New South Wales 2450	Residential	NCA18	45	48	75	45	40	36	35	45	65	-	-	5	9	10	3	-																		
NCA18.RES.0054.01	91a Gatelys Road Coffs Harbour New South Wales 2450	Residential	NCA18	<35	<35	75	45	40	36	35	45	65	-	-	-	-	-	-	-																		
NCA18.RES.0055.01	25 Abel Tasman Drive Coffs Harbour New South Wales 2450	Residential	NCA18	47	49	75	45	40	36	35	45	65	-	2	7	11	12	4	-																		
NCA18.RES.0056.01	21 Sandra Close Coffs Harbour New South Wales 2450	Residential	NCA18	53	56	75	45	40	36	35	45	65	-	8	13	17	18	11	-																		
NCA18.RES.0057.01	23 Sandra Close Coffs Harbour New South Wales 2450	Residential	NCA18	54	56	75	45	40	36	35	45	65	-	9	14	18	19	11	-																		
NCA18.RES.0058.01	32 Abel Tasman Drive Coffs Harbour New South Wales 2450	Residential	NCA18	50	52	75	45	40	36	35	45	65	-	5	10	14	15	7	-																		
NCA18.RES.0059.01	4 Sandra Close Coffs Harbour New South Wales 2450	Residential	NCA18	50	54	75	45	40	36	35	45	65	-	5	10	14	15	9	-																		
NCA18.RES.0060.01	27 Abel Tasman Drive Coffs Harbour New South Wales 2450	Residential	NCA18	49	51	75	45	40	36	35	45	65	-	4	9	13	14	6	-																		
NCA18.RES.0061.01	29 Abel Tasman Drive Coffs Harbour New South Wales 2450	Residential	NCA18	50	52	75	45	40	36	35	45	65	-	5	10	14	15	7	-																		
NCA18.RES.0062.01	17 Abel Tasman Drive Coffs Harbour New South Wales 2450	Residential	NCA18	44	47	75	45	40	36	35	45	65	-	-	4	8	9	2	-																		
NCA18.RES.0063.01	10 Sandra Close Coffs Harbour New South Wales 2450	Residential	NCA18	53	55	75	45	40	36	35	45	65	-	8	13	17	18	10	-																		
NCA18.RES.0064.01	1 Jensen Close Coffs Harbour New South Wales 2450	Residential	NCA18	52	58	75	45	40	36	35	45	65	-	7	12	16	17	13	-																		
NCA18.RES.0065.01	42 Apollo Drive Coffs Harbour New South Wales 2450	Residential	NCA18	42	44	75	45	40	36	35	45	65	-	-	2	6	7	-	-																		

Receiver ID	Address	Receiver type	Study area	Predicted construction noise level		Construction Noise Management Levels, dBLAeq 15minute						65 max	Exceedances, dB						65 max	Triggers for additional mitigation																Sleep disturbance screening criterion	Sleep disturbance >65 max
						Standard Hours		Outside of Standard Hours					Standard Hours		Outside of Standard Hours					All Hours	Standard Hours				Outside of Standard Hours												
																				Daytime				Daytime				Evening				Night					
				LAeq	LAmax	Highly noise affected	Noise affected (RBL+10 dB)	Noise affected (RBL+5dB)			Sleep Disturbance (Screening RBL+15[7])		Highly noise affected	Noise affected (>RBL+10 dB)	Noise affected (RBL + 5dB)			Sleep Disturbance (Screening RBL+15[7])		Highly noise affected ≥75dBA	Noticeable =NML	Clearly audible <NML+10	Moderately intrusive <=NML+20	Highly intrusive >NML+20	Noticeable <NML	Clearly audible <NML+15	Moderately intrusive <=NML+25	Highly intrusive >NML+25	Noticeable <NML	Clearly audible <NML+15	Moderately intrusive <=NML+25	Highly intrusive >NML+25	Noticeable <NML	Clearly audible <NML+15	Moderately intrusive <=NML+25	Highly intrusive >NML+25		
						Day[3]	Day[3]	Day[4]	Evening[5]	Night[6]			Day[3]	Day[3]	Day[4]	Evening[5]	Night[6]																					
NCA18.RES.0066.01	13 Abel Tasman Drive Coffs Harbour New South Wales 2450	Residential	NCA18	46	48	75	45	40	36	35	45	65	-	1	6	10	11	3	-																		
NCA18.RES.0068.01	36 Apollo Drive Coffs Harbour New South Wales 2450	Residential	NCA18	43	45	75	45	40	36	35	45	65	-	-	3	7	8	-	-																		
NCA18.RES.0069.01	38 Apollo Drive Coffs Harbour New South Wales 2450	Residential	NCA18	43	44	75	45	40	36	35	45	65	-	-	3	7	8	-	-																		
NCA18.RES.0070.01	33 Sandra Close Coffs Harbour New South Wales 2450	Residential	NCA18	54	58	75	45	40	36	35	45	65	-	9	14	18	19	13	-																		
NCA18.RES.0071.01	47 Apollo Drive Coffs Harbour New South Wales 2450	Residential	NCA18	43	46	75	45	40	36	35	45	65	-	-	3	7	8	1	-																		
NCA18.RES.0072.01	40 Apollo Drive Coffs Harbour New South Wales 2450	Residential	NCA18	43	44	75	45	40	36	35	45	65	-	-	3	7	8	-	-																		
NCA18.RES.0073.01	17 Abel Tasman Drive Coffs Harbour New South Wales 2450	Residential	NCA18	47	51	75	45	40	36	35	45	65	-	2	7	11	12	6	-																		
NCA18.RES.0075.01	131 Mackays Road Coffs Harbour New South Wales 2450	Residential	NCA18	62	65	75	45	40	36	35	45	65	-	17	22	26	27	20	-																		
NCA18.RES.0077.01	24 Abel Tasman Drive Coffs Harbour New South Wales 2450	Residential	NCA18	48	49	75	45	40	36	35	45	65	-	3	8	12	13	4	-																		
NCA18.RES.0078.01	22 Abel Tasman Drive Coffs Harbour New South Wales 2450	Residential	NCA18	48	49	75	45	40	36	35	45	65	-	3	8	12	13	4	-																		
NCA18.RES.0079.01	21a Oneill Street Coffs Harbour New South Wales 2450	Residential	NCA18	52	54	75	45	40	36	35	45	65	-	7	12	16	17	9	-																		
NCA18.RES.0080.01	15 Abel Tasman Drive Coffs Harbour New South Wales 2450	Residential	NCA18	47	49	75	45	40	36	35	45	65	-	2	7	11	12	4	-																		
NCA18.RES.0081.01	20 Abel Tasman Drive Coffs Harbour New South Wales 2450	Residential	NCA18	49	51	75	45	40	36	35	45	65	-	4	9	13	14	6	-																		
NCA18.RES.0082.01	18 Abel Tasman Drive Coffs Harbour New South Wales 2450	Residential	NCA18	50	52	75	45	40	36	35	45	65	-	5	10	14	15	7	-																		
NCA18.RES.0085.01	26 Abel Tasman Drive Coffs Harbour New South Wales 2450	Residential	NCA18	50	52	75	45	40	36	35	45	65	-	5	10	14	15	7	-																		
NCA18.RES.0087.01	11 Abel Tasman Drive Coffs Harbour New South Wales 2450	Residential	NCA18	42	43	75	45	40	36	35	45	65	-	-	2	6	7	-	-																		
NCA18.RES.0088.01	21 Abel Tasman Drive Coffs Harbour New South Wales 2450	Residential	NCA18	44	47	75	45	40	36	35	45	65	-	-	4	8	9	2	-																		
NCA18.RES.0089.01	19a Abel Tasman Drive Coffs Harbour New South Wales 2450	Residential	NCA18	44	47	75	45	40	36	35	45	65	-	-	4	8	9	2	-																		
NCA18.RES.0091.01	23 Abel Tasman Drive Coffs Harbour New South Wales 2450	Residential	NCA18	46	48	75	45	40	36	35	45	65	-	1	6	10	11	3	-																		
NCA18.RES.0093.01	30 Abel Tasman Drive Coffs Harbour New South Wales 2450	Residential	NCA18	51	53	75	45	40	36	35	45	65	-	6	11	15	16	8	-																		
NCA18.RES.0094.01	28 Abel Tasman Drive Coffs Harbour New South Wales 2450	Residential	NCA18	51	53	75	45	40	36	35	45	65	-	6	11	15	16	8	-																		
NCA18.RES.0095.01	45 Apollo Drive Coffs Harbour New South Wales 2450	Residential	NCA18	45	48	75	45	40	36	35	45	65	-	-	5	9	10	3	-																		
NCA18.RES.0096.01	10d Jensen Close Coffs Harbour New South Wales 2450	Residential	NCA18	60	60	75	45	40	36	35	45	65	-	15	20	24	25	15	-																		
NCA18.RES.0097.01	72 Vera Drive Coffs Harbour New South Wales 2450	Residential	NCA18	50	52	75	45	40	36	35	45	65	-	5	10	14	15	7	-																		
NCA18.RES.0099.01	14 Jensen Close Coffs Harbour New South Wales 2450	Residential	NCA18	58	59	75	45	40	36	35	45	65	-	13	18	22	23	14	-																		
NCA18.RES.0100.01	15 Jensen Close Coffs Harbour New South Wales 2450	Residential	NCA18	56	59	75	45	40	36	35	45	65	-	11	16	20	21	14	-																		
NCA18.RES.0102.01	35 Apollo Drive Coffs Harbour New South Wales 2450	Residential	NCA18	38	42	75	45	40	36	35	45	65	-	-	-	2	3	-	-																		
NCA18.RES.0103.01	29 Sandra Close Coffs Harbour New South Wales 2450	Residential	NCA18	54	57	75	45	40	36	35	45	65	-	9	14	18	19	12	-																		
NCA18.RES.0105.01	26 Sandra Close Coffs Harbour New South Wales 2450	Residential	NCA18	54	58	75	45	40	36	35	45	65	-	9	14	18	19	13	-																		
NCA18.RES.0106.01	19 Abel Tasman Drive Coffs Harbour New South Wales 2450	Residential	NCA18	47	50	75	45	40	36	35	45	65	-	2	7	11	12	5	-																		
NCA18.RES.0108.01	87 Vera Drive Coffs Harbour New South Wales 2450	Residential	NCA18	49	49	75	45	40	36	35	45	65	-	4	9	13	14	4	-																		
NCA18.RES.0109.01	43 Apollo Drive Coffs Harbour New South Wales 2450	Residential	NCA18	44	47	75	45	40	36	35	45	65	-	-	4	8	9	2	-																		
NCA18.RES.0110.01	27 Sandra Close Coffs Harbour New South Wales 2450	Residential	NCA18	54	57	75	45	40	36	35	45	65	-	9	14	18	19	12	-																		
NCA18.RES.0113.01	85 Vera Drive Coffs Harbour New South Wales 2450	Residential	NCA18	49	49	75	45	40	36	35	45	65	-	4	9	13	14	4	-																		
NCA18.RES.0114.01	41 Apollo Drive Coffs Harbour New South Wales 2450	Residential	NCA18	40	43	75	45	40	36	35	45	65	-	-	-	4	5	-	-																		
NCA18.RES.0115.01	39 Apollo Drive Coffs Harbour New South Wales 2450	Residential	NCA18	37	41	75	45	40	36	35	45	65	-	-	-	1	2	-	-																		
NCA18.RES.0116.01	81 Vera Drive Coffs Harbour New South Wales 2450	Residential	NCA18	49	50	75	45	40	36	35	45	65	-	4	9	13	14	5	-																		
NCA18.RES.0117.01	89 Vera Drive Coffs Harbour New South Wales 2450	Residential	NCA18	49	50	75	45	40	36	35	45	65	-	4	9	13	14	5	-																		
NCA18.RES.0118.01	83 Vera Drive Coffs Harbour New South Wales 2450	Residential	NCA18	48	49	75	45	40	36	35	45	65	-	3	8	12	13	4	-																		
NCA18.RES.0119.01	71 Vera Drive Coffs Harbour New South Wales 2450	Residential	NCA18	46	47	75	45	40	36	35	45	65	-	1	6	10	11	2	-																		
NCA18.RES.0120.01	37 Apollo Drive Coffs Harbour New South Wales 2450	Residential	NCA18	38	42	75	45	40	36	35	45	65	-	-	-	2	3	-	-																		
NCA18.RES.0121.01	93 Vera Drive Coffs Harbour New South Wales 2450	Residential	NCA18	50	52	75	45	40	36	35	45	65	-	5	10	14	15	7	-																		
NCA18.RES.0122.01	91 Vera Drive Coffs Harbour New South Wales 2450	Residential	NCA18	49	50	75	45	40	36	35	45	65	-	4	9	13	14	5	-																		
NCA18.RES.0123.01	22 Hull Close Coffs Harbour New South Wales 2450	Residential	NCA18	37	39	75	45	40	36	35	45	65	-	-	-	1	2	-	-																		
NCA18.RES.0124.01	20 Hull Close Coffs Harbour New South Wales 2450	Residential	NCA18	36	38	75	45	40	36	35	45	65	-	-	-	-	1	-	-																		
NCA18.RES.0125.01	18 Hull Close Coffs Harbour New South Wales 2450	Residential	NCA18	36	38	75	45	40	36	35	45	65	-	-	-	-	1	-	-																		
NCA18.RES.0126.01	24 Hull Close Coffs Harbour New South Wales 2450	Residential	NCA18	36	37	75	45	40	36	35	45	65	-	-	-	1	1	-	-																		
NCA18.RES.0127.01	69 Mackays Road Coffs Harbour New South Wales 2450	Residential	NCA18	50	52	75	45	40	36	35	45	65	-	5	10	14	15	7	-																		
NCA18.RES.0128.01	33a Mackays Road Coffs Harbour New South Wales 2450	Residential	NCA18	48	50	75	45	40	36	35	45	65	-	3	8	12	13	5	-																		
NCA18.RES.0129.01	33a Mackays Road Coffs Harbour New South Wales 2450	Residential	NCA18	49	49	75	45	40	36	35	45	65	-	4	9	13	14	4	-																		
NCA18.RES.0130.01	133b Mackays Road Coffs Harbour New South Wales 2450	Residential	NCA18	69	84	75	45	40	36	35	45	65	-	24	29	33	34	39	19																		
NCA18.RES.0131.01	79a Vera Drive Coffs Harbour New South Wales 2450	Residential	NCA18	49	50	75	45	40	36	35	45	65	-	4	9	13	14	5	-																		
NCA18.RES.0133.01	77 Vera Drive Coffs Harbour New South Wales 2450	Residential	NCA18	48	49	75	45	40	36	35	45	65	-	3	8	12	13	4	-																		
NCA18.RES.0134.01	75 Vera Drive Coffs Harbour New South Wales 2450	Residential	NCA18	48	49	75	45	40	36	35	45	65	-	3	8	12	13	4	-																		
NCA18.RES.0135.01	33a Mackays Road Coffs Harbour New South Wales 2450	Residential	NCA18	43	44	75	45	40	36	35	45	65	-	-	3	7	8	-	-																		
NCA18.RES.0136.01	16 Hull Close Coffs Harbour New South Wales 2450	Residential	NCA18	36	39	75	45	40	36	35	45	65	-	-	-	-	1	-	-																		
NCA18.RES.0137.01	135 Mackays Road Coffs Harbour New South Wales 2450	Residential	NCA18	66	75	75	45	40	36	35	45	65	-	21	26	30	31	30	10																		
NCA18.RES.0138.01	70a Vera Drive Coffs Harbour New South Wales 2450	Residential	NCA18	48	50	75	45	40	36	35	45	65	-	3	8	12	13	5	-																		
NCA18.RES.0139.01	3 Best Close Coffs Harbour New South Wales 2450	Residential	NCA18	51	49	75	45	40	36	35	45	65	-	6	11	15	16	4	-																		
NCA18.RES.0140.01	58 Gatelys Road Coffs Harbour New South Wales 2450	Residential	NCA18	53	60	75	45	40	36	35	45	65	-	8	13	17	18	15	-																		
NCA18.RES.0141.01	15 Lloyd Close Coffs Harbour New South Wales 2450	Residential	NCA18	49	49	75	45	40	36	35	45	65	-	4	9	13	14	4	-																		
NCA18.RES.0142.01	9 Perry Drive Coffs Harbour New South Wales 2450	Residential	NCA18	49	49	75	45	40	36	35	45	65	-	4	9	13	14	4	-																		
NCA18.RES.0143.01	2 Perry Drive Coffs Harbour New South Wales 2450	Residential	NCA18	43	45	75	45	40	36	35	45	65	-	-	3	7	8	-	-																		
NCA18.RES.0145.01	13 Perry Drive Coffs Harbour New South Wales 2450	Residential	NCA18	<35	<35	75	45	40	36	35	45	65	-	-	-	-	-	-	-																		
NCA18.RES.0146.01	33a Mackays Road Coffs Harbour New South Wales 2450	Residential	NCA18	50	51	75	45	40	36	35	45	65	-	5	10	14	15	6	-																		
NCA18.RES.0147.01	19 Lloyd Close Coffs Harbour New South Wales 2450	Residential	NCA18	51	50	75	45	40	36	35	45	65	-	6	11	15	16	5	-																		
NCA18.RES.0148.01	62 Mackays Road Coffs Harbour New South Wales 2450	Residential	NCA18	50	50	75	45	40	36	35	45	65	-	5	10	14	15	5	-																		
NCA18.RES.0149.01	35 Mackays Road Coffs Harbour New South Wales 2450	Residential	NCA18	50	53	75	45	40	36	35	45	65	-	5	10	14	15	8	-																		
NCA18.RES.0150.01	15 Perry Drive Coffs Harbour New South Wales 2450	Residential	NCA18	48	48	75	45	40	36	35	45	65	-	4	9	13	14	3	-																		
NCA18.RES.0151.01	33a Mackays Road Coffs Harbour New South Wales 2450	Residential	NCA18	50	51	75	45	40	36	35	45	65	-	5	10	14	15	6	-																		
NCA18.RES.0152.01	69 Mackays Road Coffs Harbour New South Wales 2450	Residential	NCA18	50	52	75	45	40	36	35	45	65	-	5	10	14	15	7	-																		
NCA18.RES.0153.01	17 Lloyd Close Coffs Harbour New South Wales 2450	Residential	NCA18	51	50	75	45	40	36	35	45	65	-	6	11	15	16	5	-																		
NCA18.RES.0154.01	133-133a Mackays Road Coffs Harbour New South Wales 2450	Residential	NCA18	59	60	75	45	40	36	35	45	65	-	14	19	23	24	15	-																		
NCA18.RES.0155.01	66 Vera Drive Coffs Harbour New South Wales 2450	Residential	NCA18	48	49	75	45	40	36	35	45	65	-	3	8	12	13	4	-																		
NCA18.RES.0156.01	91a Gatelys Road Coffs Harbour New South Wales 2450	Residential	NCA18	38	39	75	45	40	36	35	45	65	-	-	-	2	3	-	-																		
NCA18.RES.0158.01	131 Mackays Road Coffs Harbour New South Wales 2450	Residential	NCA18	55	58	75	45	40	36	35	45	65	-	10	15	19	20	13	-																		
NCA18.RES.0159.01	39 Gatelys Road Coffs Harbour New South Wales 2450	Residential	NCA18	47	48	75	45	40	36	35	45	65	-	2	7	11	12	3	-																		
NCA18.RES.0160.01	68 Vera Drive Coffs Harbour New South Wales 2450	Residential	NCA18	48	50	75	45	40	36	35	45	65	-	3	8	12	13	5	-																		
NCA18.RES.0161.01	23 Abel Tasman Drive Coffs Harbour New South Wales 2450	Residential	NCA18	50	53	75	45	40	36	35	45	65	-	5	10	14	15	8	-																		
NCA18.RES.0162.01	13 Lloyd Close Coffs Harbour New South Wales 2450	Residential	NCA18	47	48	75	45	40	36	35	45	65	-	2	7	11	12	3	-																		
NCA18.RES.0163.01	52 Vera Drive Coffs Harbour New South Wales 2450	Residential	NCA18	46	47	75	45	40	36	35	45	65	-	1	6	10	11	2	-																		
NCA18.RES.0164.01	54 Vera Drive Coffs Harbour New South Wales 2450	Residential	NCA18	47	48	75	45	40	36	35	45	65	-	2	7	11	12	3	-																		
NCA18.RES.0165.01	62 Vera Drive Coffs Harbour New South Wales 2450	Residential	NCA18	49	50	75	45	40	36	35	45	65	-	4	9	13	14	5	-																		
NCA18.RES.0166.01	67a Vera Drive Coffs Harbour New South Wales 2450	Residential	NCA18	46	47	75	45	40	36	35	45	65	-	1	6	10	11	2	-																		
NCA18.RES.0167.01	64 Vera Drive Coffs Harbour New South Wales 2450	Residential	NCA18	48	49	75	45	40	36	35	45	65	-	3	8	12	13	4	-																		
NCA18.RES.0169.01	7 Bicknell Drive Coffs Harbour New South Wales 2450	Residential	NCA18	50	51	75	45	40	36	35	45	65	-	5	10	14	15	6	-																		
NCA18.RES.0170.01	9 Bicknell Drive Coffs Harbour New South Wales 2450	Residential	NCA18	51	52	75	45	40	36	35	45	65	-	6	11	15	16	7	-																		
NCA18.RES.0171.01	11 Bicknell Drive Coffs Harbour New South Wales 2450	Residential	NCA18	51	52	75	45	40	36	35	45	65	-	6	11	15	16	7	-																		
NCA18.RES.0172.01	68 Mackays Road Coffs Harbour New South Wales 2450	Residential	NCA18	49	51	75	45	40	36	35	45	65	-	4	9	13	14	6	-																		
NCA18.RES.0173.01	70 Vera Drive Coffs Harbour New South Wales 2450	Residential	NCA18	48	50	75	45	40	36	35	45	65	-	3	8	12	13	5	-																		
NCA18.RES.0174.01	77 Vera Drive Coffs Harbour New South Wales 2450	Residential	NCA18	49	50	75	45	40	36	35	45	65	-	4	9	13	14	5	-																		
NCA18.RES.0175.01	73 Vera Drive Coffs Harbour New South Wales 2450	Residential	NCA18	46	48	75	45	40	36	35	45	65	-	1	6	10	11	3	-																		
NCA18.RES.0176.01	7 Best Close Coffs Harbour New South Wales 2450	Residential	NCA18	46	47	75	45	40	36	35	45	65	-	1	6	10	11	2	-																		
NCA18.RES.0178.01	211 Mackays Road Coffs Harbour New South Wales 2450	Residential	NCA18	49	53	75	45	40	36	35	45	65	-	4	9	13	14	8	-																		
NCA18.RES.0179.01	93 Gatelys Road Coffs Harbour New South Wales 2450	Residential	NCA18	44	45	75	45	40	36	35	45	65	-	-	4	8	9	-	-																		
NCA18.RES.0180.01	66 Mackays Road Coffs Harbour New South Wales 2450	Residential	NCA18	51	52	75	45	40	36	35	45	65	-	6	11	15	16	7	-																		
NCA18.RES.0181.01	64 Mackays Road Coffs Harbour New South Wales 2450	Residential	NCA18	51	52	75	45	40	36	35	45	65	-	6	11	15	16	7	-																		
NCA18.RES.0182.01	11 Best Close Coffs Harbour New South Wales 2450	Residential	NCA18	49	50	75	45	40	36	35	45	65	-	4	9	13	14	5	-																		
NCA18.RES.0183.01	9 Best Close Coffs Harbour New South Wales 2450	Residential	NCA18	49	51	75	45	40	36	35	45	65	-	4	9	13	14	6	-																		
NCA18.RES.0184.01	30 Oneill Street Coffs Harbour New South Wales 2450	Residential	NCA18	44	46	75	45	40	36	35	45	65	-	-	4	8	9	1	-																		
NCA18.RES.0185.01	10 Perry Drive Coffs Harbour New South Wales 2450	Residential	NCA18	44	45	75	45	40	36	35	45	65	-	-	4	8	9	-	-																		
NCA18.RES.0186.01	37 Oneill Street Coffs Harbour New South Wales 2450	Residential	NCA18	42	43	75	45	40	36	35	45	65	-	-	2	6	7	-	-																		
NCA18.RES.0187.01	11 Perry Drive Coffs Harbour New South Wales 2450	Residential	NCA18	48	49	75	45	40	36	35	45	65	-	3	8	12	13	4	-																		
NCA18.RES.0188.01	7 Sandra Close Coffs Harbour New South Wales 2450	Residential	NCA18	48	50	75	45	40	36	35	45	65	-	3	8	12	13	5	-																		
NCA18.RES.0189.01	35 Oneill Street Coffs Harbour New South Wales 2450	Residential	NCA18	43	44	75	45	40	36	35	45	65	-	-	3	7	8	-	-																		
NCA18.RES.0190.01	33 Oneill Street Coffs Harbour New South Wales 2450	Residential	NCA18	44	45	75	45	40	36	35	45	65	-	-	4	8	9	-	-																		
NCA18.RES.0191.01	31 Oneill Street Coffs Harbour New South Wales 2450	Residential	NCA18	45	46	75	45	40	36	35	45	65	-	-	5	9	10	1	-																		
NCA18.RES.0192.01	60 Vera Drive Coffs Harbour New South Wales 2450	Residential	NCA18	50	50	75	45	40	36	35	45	65	-	5	10	14	15	5	-																		
NCA18.RES.0193.01	65a Vera Drive Coffs Harbour New South Wales 2450	Residential	NCA18	45	46	75	45	40	36	35	45	65	-	-	5	9	10	1	-																		
NCA18.RES.0194.01	56 Vera Drive Coffs Harbour New South Wales 2450	Residential	NCA18	49	50	75	45	40	36	35	45	65	-	4	9	13	14	5	-																		
NCA18.RES.0195.01	5 Bicknell Drive Coffs Harbour New South Wales 2450	Residential	NCA18	49	51	75	45	40	36	35	45	65	-	4	9	13	14	6	-																		
NCA18.RES.0196.01	94 Gatelys Road Coffs Harbour New South Wales 2450	Residential	NCA18	44	50	75	45	40	36	35	45	65	-	-	4	8	9	5	-																		

Receiver ID	Address	Receiver type	Study area	Predicted construction noise level		Construction Noise Management Levels, dBLAeq 15minute						65 max	Exceedances, dB						65 max	Triggers for additional mitigation																Sleep disturbance screening criterion	Sleep disturbance >65 max
						Standard Hours		Outside of Standard Hours					Standard Hours		Outside of Standard Hours					All Hours	Standard Hours				Outside of Standard Hours												
																				Daytime				Daytime				Evening				Night					
				LAeq	LAmax	Highly noise affected	Noise affected (RBL+10 dB)	Noise affected (RBL+5dB)			Sleep Disturbance (Screening RBL+15[7])		Highly noise affected	Noise affected (>RBL+10 dB)	Noise affected (RBL + 5dB)			Sleep Disturbance (Screening RBL+15[7])		Highly noise affected >75dBA	Noticeable >NML	Clearly audible <NML+10	Moderately intrusive <=NML+20	Highly intrusive >NML+20	Noticeable <=NML	Clearly audible <NML+15	Moderately intrusive <=NML+25	Highly intrusive >NML+25	Noticeable <=NML	Clearly audible <NML+15	Moderately intrusive <=NML+25	Highly intrusive >NML+25	Noticeable <=NML	Clearly audible <NML+15	Moderately intrusive <=NML+25	Highly intrusive >NML+25		
						Day[3]	Day[3]	Day[4]	Evening[5]	Night[6]			Day[3]	Day[3]	Day[4]	Evening[5]	Night[6]																					
NCA18.RES.0197.01	50 Vera Drive Coffs Harbour New South Wales 2450	Residential	NCA18	45	46	75	45	40	36	35	45	65	-	-	5	9	10	1	-																		
NCA18.RES.0198.01	58 Vera Drive Coffs Harbour New South Wales 2450	Residential	NCA18	49	50	75	45	40	36	35	45	65	-	4	9	13	14	5	-																		
NCA18.RES.0199.01	10c Jensen Close Coffs Harbour New South Wales 2450	Residential	NCA18	57	58	75	45	40	36	35	45	65	-	12	17	21	22	13	-																		
NCA18.RES.0200.01	20 Sandra Close Coffs Harbour New South Wales 2450	Residential	NCA18	52	57	75	45	40	36	35	45	65	-	7	12	16	17	12	-																		
NCA18.RES.0201.01	1 Bicknell Drive Coffs Harbour New South Wales 2450	Residential	NCA18	51	53	75	45	40	36	35	45	65	-	6	11	15	16	8	-																		
NCA18.RES.0202.01	13 Jensen Close Coffs Harbour New South Wales 2450	Residential	NCA18	54	58	75	45	40	36	35	45	65	-	9	14	18	19	13	-																		
NCA18.RES.0203.01	20a Sandra Close Coffs Harbour New South Wales 2450	Residential	NCA18	52	57	75	45	40	36	35	45	65	-	7	12	16	17	12	-																		
NCA18.RES.0204.01	25 Sandra Close Coffs Harbour New South Wales 2450	Residential	NCA18	54	56	75	45	40	36	35	45	65	-	9	14	18	19	11	-																		
NCA18.RES.0205.01	2 Bicknell Drive Coffs Harbour New South Wales 2450	Residential	NCA18	51	53	75	45	40	36	35	45	65	-	6	11	15	16	8	-																		
NCA18.RES.0206.01	73 Vera Drive Coffs Harbour New South Wales 2450	Residential	NCA18	47	48	75	45	40	36	35	45	65	-	2	7	11	12	3	-																		
NCA18.RES.0208.01	149 West Korora Road Coffs Harbour New South Wales 2450	Residential	NCA18	68	87	75	45	40	36	35	45	65	-	23	28	32	33	42	22																		
NCA18.RES.0209.01	51 Gatelys Road Coffs Harbour New South Wales 2450	Residential	NCA18	51	53	75	45	40	36	35	45	65	-	6	11	15	16	8	-																		
NCA18.RES.0212.01	38a Oneill Street Coffs Harbour New South Wales 2450	Residential	NCA18	44	47	75	45	40	36	35	45	65	-	-	4	8	9	2	-																		
NCA18.RES.0213.01	39 Oneill Street Coffs Harbour New South Wales 2450	Residential	NCA18	43	44	75	45	40	36	35	45	65	-	-	3	7	8	-	-																		
NCA18.RES.0214.01	58 Vera Drive Coffs Harbour New South Wales 2450	Residential	NCA18	49	50	75	45	40	36	35	45	65	-	4	9	13	14	5	-																		
NCA18.RES.0215.01	3 Bicknell Drive Coffs Harbour New South Wales 2450	Residential	NCA18	47	49	75	45	40	36	35	45	65	-	2	7	11	12	4	-																		
NCA18.RES.0216.01	215 Mackays Road Coffs Harbour New South Wales 2450	Residential	NCA18	48	50	75	45	40	36	35	45	65	-	3	8	12	13	5	-																		
NCA18.RES.0217.01	22 Sandra Close Coffs Harbour New South Wales 2450	Residential	NCA18	53	57	75	45	40	36	35	45	65	-	8	13	17	18	12	-																		
NCA18.RES.0218.01	10 Jensen Close Coffs Harbour New South Wales 2450	Residential	NCA18	55	56	75	45	40	36	35	45	65	-	10	15	19	20	11	-																		
NCA18.RES.0220.01	31 Sandra Close Coffs Harbour New South Wales 2450	Residential	NCA18	54	58	75	45	40	36	35	45	65	-	9	14	18	19	13	-																		
NCA18.RES.0221.01	84 Gatelys Road Coffs Harbour New South Wales 2450	Residential	NCA18	51	59	75	45	40	36	35	45	65	-	6	11	15	16	14	-																		
NCA18.RES.0222.01	22a Sandra Close Coffs Harbour New South Wales 2450	Residential	NCA18	53	58	75	45	40	36	35	45	65	-	8	13	17	18	13	-																		
NCA18.RES.0223.01	6 Perry Drive Coffs Harbour New South Wales 2450	Residential	NCA18	49	49	75	45	40	36	35	45	65	-	4	9	13	14	4	-																		
NCA18.RES.0224.01	8 Perry Drive Coffs Harbour New South Wales 2450	Residential	NCA18	47	47	75	45	40	36	35	45	65	-	2	7	11	12	2	-																		
NCA18.RES.0225.01	7 Perry Drive Coffs Harbour New South Wales 2450	Residential	NCA18	47	49	75	45	40	36	35	45	65	-	2	7	11	12	4	-																		
NCA18.RES.0226.01	4 Perry Drive Coffs Harbour New South Wales 2450	Residential	NCA18	45	47	75	45	40	36	35	45	65	-	-	5	9	10	2	-																		
NCA18.RES.0227.01	70a Vera Drive Coffs Harbour New South Wales 2450	Residential	NCA18	49	51	75	45	40	36	35	45	65	-	4	9	13	14	6	-																		
NCA18.RES.0228.01	1 Sandra Close Coffs Harbour New South Wales 2450	Residential	NCA18	42	43	75	45	40	36	35	45	65	-	-	2	6	7	-	-																		
NCA18.RES.0229.01	5 Sandra Close Coffs Harbour New South Wales 2450	Residential	NCA18	45	47	75	45	40	36	35	45	65	-	-	5	9	10	2	-																		
NCA18.RES.0230.01	3 Perry Drive Coffs Harbour New South Wales 2450	Residential	NCA18	51	51	75	45	40	36	35	45	65	-	6	11	15	16	6	-																		
NCA18.RES.0231.01	28 Sandra Close Coffs Harbour New South Wales 2450	Residential	NCA18	56	60	75	45	40	36	35	45	65	-	11	16	20	21	15	-																		
NCA18.RES.0232.01	5 Best Close Coffs Harbour New South Wales 2450	Residential	NCA18	46	47	75	45	40	36	35	45	65	-	1	6	10	11	2	-																		
NCA18.RES.0235.01	5 Perry Drive Coffs Harbour New South Wales 2450	Residential	NCA18	51	51	75	45	40	36	35	45	65	-	6	11	15	16	6	-																		
NCA18.RES.0237.01	60 Mackays Road Coffs Harbour New South Wales 2450	Residential	NCA18	50	49	75	45	40	36	35	45	65	-	5	10	14	15	4	-																		
NCA18.RES.0238.01	58 Mackays Road Coffs Harbour New South Wales 2450	Residential	NCA18	48	48	75	45	40	36	35	45	65	-	3	8	12	13	3	-																		
NCA18.RES.0239.01	70a Vera Drive Coffs Harbour New South Wales 2450	Residential	NCA18	49	51	75	45	40	36	35	45	65	-	4	9	13	14	6	-																		
NCA18.RES.0240.01	28 Oneill Street Coffs Harbour New South Wales 2450	Residential	NCA18	44	45	75	45	40	36	35	45	65	-	-	4	8	9	-	-																		
NCA18.RES.0241.01	56 Mackays Road Coffs Harbour New South Wales 2450	Residential	NCA18	47	47	75	45	40	36	35	45	65	-	2	7	11	12	2	-																		
NCA18.RES.0242.01	1 Perry Drive Coffs Harbour New South Wales 2450	Residential	NCA18	51	52	75	45	40	36	35	45	65	-	6	11	15	16	7	-																		
NCA18.RES.0243.01	71 Mackays Road Coffs Harbour New South Wales 2450	Residential	NCA18	51	52	75	45	40	36	35	45	65	-	6	11	15	16	7	-																		
NCA18.RES.0244.01	11 Sandra Close Coffs Harbour New South Wales 2450	Residential	NCA18	51	54	75	45	40	36	35	45	65	-	6	11	15	16	9	-																		
NCA18.RES.0245.01	12a Hull Close Coffs Harbour New South Wales 2450	Residential	NCA18	37	41	75	45	40	36	35	45	65	-	-	-	1	2	-	-																		
NCA18.RES.0246.01	14a Hull Close Coffs Harbour New South Wales 2450	Residential	NCA18	37	40	75	45	40	36	35	45	65	-	-	-	1	2	-	-																		
NCA18.RES.0249.01	31a Gatelys Road Coffs Harbour New South Wales 2450	Residential	NCA18	47	48	75	45	40	36	35	45	65	-	2	7	11	12	3	-																		
NCA18.RES.0250.01	51 Toscan Lane Coffs Harbour New South Wales 2450	Residential	NCA18	39	42	75	45	40	36	35	45	65	-	-	-	3	4	-	-																		
NCA19.COM.0001.01	Forest Sky Pier Sealy Lookout Bruxner Dr New South Wales 2450 Australia	Commercial	NCA19	41	40	-	70	70	-	-	-	-	-	-	-	-	-	-	-																		
NCA19.RES.0001.01	171c Mackays Road Coffs Harbour New South Wales 2450	Residential	NCA19	61	64	75	45	40	35	35	45	65	-	16	21	26	26	19	-																		
NCA19.RES.0002.01	172 West Korora Road Coffs Harbour New South Wales 2450	Residential	NCA19	64	76	75	45	40	35	35	45	65	-	19	24	29	29	31	11																		
NCA19.RES.0004.01	172 West Korora Road Coffs Harbour New South Wales 2450	Residential	NCA19	73	99	75	45	40	35	35	45	65	-	28	33	38	38	54	34																		
NCA19.RES.0005.01	135g Mackays Road Coffs Harbour New South Wales 2450	Residential	NCA19	56	60	75	45	40	35	35	45	65	-	11	16	21	21	15	-																		
NCA19.RES.0008.01	135b Mackays Road Coffs Harbour New South Wales 2450	Residential	NCA19	58	62	75	45	40	35	35	45	65	-	13	18	23	23	17	-																		
NCA19.RES.0009.01	135c Mackays Road Coffs Harbour New South Wales 2450	Residential	NCA19	61	64	75	45	40	35	35	45	65	-	16	21	26	26	19	-																		
NCA19.RES.0010.01	88 Gatelys Road Coffs Harbour New South Wales 2450	Residential	NCA19	54	61	75	45	40	35	35	45	65	-	9	14	19	19	16	-																		
NCA19.RES.0011.01	135a Mackays Road Coffs Harbour New South Wales 2450	Residential	NCA19	69	88	75	45	40	35	35	45	65	-	24	29	34	34	43	23																		
NCA19.RES.0012.01	135d Mackays Road Coffs Harbour New South Wales 2450	Residential	NCA19	63	70	75	45	40	35	35	45	65	-	18	23	28	28	25	5																		
NCA19.RES.0015.01	88 Gatelys Road Coffs Harbour New South Wales 2450	Residential	NCA19	50	59	75	45	40	35	35	45	65	-	5	10	15	15	14	-																		
NCA19.RES.0016.01	171b Mackays Road Coffs Harbour New South Wales 2450	Residential	NCA19	60	66	75	45	40	35	35	45	65	-	15	20	25	25	21	1																		
NCA20.RES.0001.01	104 West Korora Road Coffs Harbour New South Wales 2450	Residential	NCA20	61	70	75	45	40	36	35	45	65	-	16	21	25	26	25	5																		
NCA20.RES.0004.01	71 West Korora Road Coffs Harbour New South Wales 2450	Residential	NCA20	53	57	75	45	40	36	35	45	65	-	8	13	17	18	12	-																		
NCA20.RES.0005.01	71 West Korora Road Coffs Harbour New South Wales 2450	Residential	NCA20	53	57	75	45	40	36	35	45	65	-	8	13	17	18	12	-																		
NCA20.RES.0007.01	91 West Korora Road Coffs Harbour New South Wales 2450	Residential	NCA20	55	60	75	45	40	36	35	45	65	-	10	15	19	20	15	-																		
NCA20.RES.0008.01	132 West Korora Road Coffs Harbour New South Wales 2450	Residential	NCA20	63	70	75	45	40	36	35	45	65	-	18	23	27	28	25	5																		
NCA20.RES.0009.01	91 West Korora Road Coffs Harbour New South Wales 2450	Residential	NCA20	57	64	75	45	40	36	35	45	65	-	12	17	21	22	19	-																		
NCA20.RES.0011.01	15 Bruxner Park Road Coffs Harbour New South Wales 2450	Residential	NCA20	65	70	75	45	40	36	35	45	65	-	20	25	29	30	25	5																		
NCA20.RES.0012.01	71 West Korora Road Coffs Harbour New South Wales 2450	Residential	NCA20	50	52	75	45	40	36	35	45	65	-	5	10	14	15	7	-																		
NCA21.COM.0002.01	40 West Korora Road Coffs Harbour New South Wales 2450	Commercial	NCA21	48	55	-	70	70	-	-	-	-	-	-	-	-	-	-	-																		
NCA21.COM.0005.01	40 West Korora Road Coffs Harbour New South Wales 2450	Commercial	NCA21	50	58	-	70	70	-	-	-	-	-	-	-	-	-	-	-																		
NCA21.COM.0011.01	40 West Korora Road Coffs Harbour New South Wales 2450	Commercial	NCA21	45	51	-	70	70	-	-	-	-	-	-	-	-	-	-	-																		
NCA21.COM.0015.01	40 West Korora Road Coffs Harbour New South Wales 2450	Commercial	NCA21	46	52	-	70	70	-	-	-	-	-	-	-	-	-	-	-																		
NCA21.COM.0016.01	40 West Korora Road Coffs Harbour New South Wales 2450	Commercial	NCA21	49	57	-	70	70	-	-	-	-	-	-	-	-	-	-	-																		
NCA21.COM.0017.01	40 West Korora Road Coffs Harbour New South Wales 2450	Commercial	NCA21	47	54	-	70	70	-	-	-	-	-	-	-	-	-	-	-																		
NCA21.RES.0002.01	Bananacoast Caravan Park 429 Pacific Hwy Coffs Harbour New South Wales 2450	Residential	NCA21	53	67	75	75	70	58	43	53	65	-	-	-	-	10	14	2																		
NCA21.RES.0003.01	Bananacoast Caravan Park 429 Pacific Hwy Coffs Harbour New South Wales 2450	Residential	NCA21	50	63	75	75	70	58	43	53	65	-	-	-	-	7	10	-																		
NCA21.RES.0007.01	Bananacoast Caravan Park 429 Pacific Hwy Coffs Harbour New South Wales 2450	Residential	NCA21	51	64	75	75	70	58	43	53	65	-	-	-	-	8	11	-																		
NCA21.RES.0009.01	Bananacoast Caravan Park 429 Pacific Hwy Coffs Harbour New South Wales 2450	Residential	NCA21	55	73	75	75	70	58	43	53	65	-	-	-	-	12	20	8																		
NCA21.RES.0010.01	Bananacoast Caravan Park 429 Pacific Hwy Coffs Harbour New South Wales 2450	Residential	NCA21	50	63	75	75	70	58	43	53	65	-	-	-	-	7	10	-																		
NCA21.RES.0022.01	49 West Korora Road Coffs Harbour New South Wales 2450	Residential	NCA21	48	56	75	75	70	58	43	53	65	-	-	-	-	5	3	-																		
NCA21.RES.0023.01	Bananacoast Caravan Park 429 Pacific Hwy Coffs Harbour New South Wales 2450	Residential	NCA21	55	73	75	75	70	58	43	53	65	-	-	-	-	12	20	8																		
NCA21.RES.0030.01	429 Pacific Hwy Coffs Harbour New South Wales 2450	Residential	NCA21	52	72	75	75	70	58	43	53	65	-	-	-	-	9	19	7																		
NCA21.RES.0036.01	429 Pacific Hwy Coffs Harbour New South Wales 2450	Residential	NCA21	52	67	75	75	70	58	43	53	65	-	-	-	-	9	14	2																		
NCA21.RES.0039.01	Bay Drive Coffs Harbour New South Wales 2450	Residential	NCA21	50	65	75	75	70	58	43	53	65	-	-	-	-	7	12	-																		
NCA21.RES.0041.01	Bay Drive Coffs Harbour New South Wales 2450	Residential	NCA21	53	70	75	75	70	58	43	53	65	-	-	-	-	10	17	5																		
NCA21.RES.0042.01	Bananacoast Caravan Park 429 Pacific Hwy Coffs Harbour New South Wales 2450	Residential	NCA21	58	75	75	75	70	58	43	53	65	-	-	-	-	15	22	10																		
NCA21.RES.0043.01	Bay Drive Coffs Harbour New South Wales 2450	Residential	NCA21	52	70	75	75	70	58	43	53	65	-	-	-	-	9	17	5																		
NCA21.RES.0047.01	41 West Korora Road Coffs Harbour New South Wales 2450	Residential	NCA21	50	57	75	75	70	58	43	53	65	-	-	-	-	7	4	-																		
NCA21.RES.0050.01	Bananacoast Caravan Park 429 Pacific Hwy Coffs Harbour New South Wales 2450	Residential	NCA21	63	80	75	75	70	58	43	53	65	-	-	-	5	20	27	15																		
NCA21.RES.0055.01	429 Pacific Hwy Coffs Harbour New South Wales 2450	Residential	NCA21	46	63	75	75	70	58	43	53	65	-	-	-	-	3	10	-																		
NCA21.RES.0056.01	Bay Drive Coffs Harbour New South Wales 2450	Residential	NCA21	56	73	75	75	70	58	43	53	65	-	-	-	-	13	20	8																		
NCA21.RES.0057.01	429 Pacific Hwy Coffs Harbour New South Wales 2450	Residential	NCA21	46	60	75	75	70	58	43	53	65	-	-	-	-	3	7	-																		
NCA21.RES.0060.01	Bay Drive Coffs Harbour New South Wales 2450	Residential	NCA21	49	63	75	75	70	58	43	53	65	-	-	-	-	6	10	-																		
NCA21.RES.0063.01	Bananacoast Caravan Park 429 Pacific Hwy Coffs Harbour New South Wales 2450	Residential	NCA21	67	88	75	75	70	58	43	53	65	-	-	-	9	24	35	23																		
NCA21.RES.0064.01	429 Pacific Hwy Coffs Harbour New South Wales 2450	Residential	NCA21	48	66	75	75	70	58	43	53	65	-	-	-	-	5	13	1																		
NCA21.RES.0065.01	429 Pacific Hwy Coffs Harbour New South Wales 2450	Residential	NCA21	48	65	75	75	70	58	43	53	65	-	-	-	-	5	12	-																		
NCA21.RES.0066.01	Bananacoast Caravan Park 429 Pacific Hwy Coffs Harbour New South Wales 2450	Residential	NCA21	51	64	75	75	70	58	43	53	65	-	-	-	-	8	11	-																		
NCA21.RES.0067.01	Bay Drive Coffs Harbour New South Wales 2450	Residential	NCA21	54	70	75	75	70	58	43	53	65	-	-	-	-	11	17	5																		
NCA21.RES.0068.01	429 Pacific Hwy Coffs Harbour New South Wales 2450	Residential	NCA21	49	66	75	75	70	58	43	53	65	-	-	-	-	6	13	1																		
NCA21.RES.0069.01	Bay Drive Coffs Harbour New South Wales 2450	Residential	NCA21	58	77	75	75	70	58	43	53	65	-	-	-	-	15	24	12																		
NCA21.RES.0070.01	429 Pacific Hwy Coffs Harbour New South Wales 2450	Residential	NCA21	49	63	75	75	70	58	43	53	65	-	-	-	-	6	10	-																		
NCA21.RES.0071.01	40 West Korora Road Coffs Harbour New South Wales 2450	Residential	NCA21	51	58	75	75	70	58	43	53	65	-	-	-	-	8	5	-																		
NCA21.RES.0072.01	Bay Drive Coffs Harbour New South Wales 2450	Residential	NCA21	49	65	75	75	70	58	43	53	65	-	-	-	-	6	12	-																		
NCA21.RES.0073.01	429 Pacific Hwy Coffs Harbour New South Wales 2450	Residential	NCA21	48	68	75	75	70	58	43	53	65	-	-	-	-	5	15	3																		
NCA21.RES.0080.01	50 Driftwood Ct Coffs Harbour New South Wales 2450	Residential	NCA21	57	71	75	75	70	58	43	53	65	-	-	-	-	14	18	6																		
NCA21.RES.0089.01	Bananacoast Caravan Park 429 Pacific Hwy Coffs Harbour New South Wales 2450	Residential	NCA21	70	89	75	75	70	58	43	53	65	-	-	-	12	27	36	24																		
NCA21.RES.0098.01	50 Driftwood Ct Coffs Harbour New South Wales 2450	Residential	NCA21	57	71	75	75	70	58	43	53	65	-	-	-	-	14	18	6																		
NCA21.RES.0102.01	429a Pacific Highway Coffs Harbour New South Wales 2450	Residential	NCA21	52	70	75	75	70	58	43	53	65	-	-	-	-	9	17	5																		
NCA22.COM.0001.01	Time Out Xperiences Cnr Pacific Hwy and Bay Dr Coffs Harbour New South Wales 2450	Commercial	NCA22	52	57	-	70	70	-	-	-	-	-	-	-	-	-	-	-																		
NCA22.COM.0003.01	2 Resort Drive Coffs Harbour New South Wales 2450	Commercial	NCA22	54	60	-	70	70	-	-	-	-	-	-	-	-	-	-	-																		
NCA22.COM.0005.01	129 James Small Drive Coffs Harbour New South Wales 2450	Commercial	NCA22	67	79	-	70	70	-	-	-	-	-	-	-	-	-	-	-																		
NCA22.COM.0006.01	Bay Drive Coffs Harbour New South Wales 2450	Commercial	NCA22	42	50	-	70	70	-	-	-	-	-	-	-	-	-	-	-																		
NCA22.COM.0007.01	Zip Circus Cnr Pacific Hwy and Bay Dr Novotel Coffs Harbour Pacific Bay Resort Coffs Harbour New South Wales 2450	Commercial	NCA22	49	54	-	70	70	-	-	-	-	-	-	-	-	-	-	-																		
NCA22.COM.0008.01	2 Resort Drive Coffs Harbour New South Wales 2450	Commercial	NCA22	52	58	-	70	70	-	-	-	-	-	-	-	-	-	-	-																		
NCA22.COM.0009.01	2 Resort Drive Coffs Harbour New South Wales 2450	Commercial	NCA22	62	72	-	70	70	-	-	-	-	-	-	-	-	-	-	-																		

Receiver ID	Address	Receiver type	Study area	Predicted construction noise level		Construction Noise Management Levels, dBLAeq 15minute						Exceedances, dB						Triggers for additional mitigation																						Sleep disturbance screening criterion	Sleep disturbance >65 max
						Standard Hours		Outside of Standard Hours										All Hours	Standard Hours					Outside of Standard Hours																	
																			Daytime					Daytime					Evening					Night						
				LAeq	LAmax	Highly noise affected	Noise affected (RBL+10 dB)	Noise affected (RBL+5dB)			Sleep Disturbance (Screening RBL+15[7])	65 max	Highly noise affected	Noise affected (>RBL+10 dB)	Noise affected (RBL + 5dB)			Sleep Disturbance (Screening RBL+15[7])	65 max	Highly noise affected >75dBA	Noticeable >NML	Clearly audible >NML+10	Moderately intrusive <=NML+20	Highly intrusive >NML+20	Noticeable <NML	Clearly audible <NML+15	Moderately intrusive <=NML+25	Highly intrusive >NML+25	Noticeable <NML	Clearly audible <NML+15	Moderately intrusive <=NML+25	Highly intrusive >NML+25	Noticeable <NML	Clearly audible <NML+15	Moderately intrusive <=NML+25	Highly intrusive >NML+25		
						Day[3]	Day[3]	Day[4]	Evening[5]	Night[6]			Day[3]	Day[3]	Day[4]	Evening[5]	Night[6]																								
NCA22.COM.0010.01	6 Resort Drive Coffs Harbour New South Wales 2450	Commercial	NCA22	46	52	-	70	70	-	-	-	-	-	-	-	-	-	-	-																				
NCA22.COM.0011.01	6 Resort Drive Coffs Harbour New South Wales 2450	Commercial	NCA22	45	51	-	70	70	-	-	-	-	-	-	-	-	-	-	-																				
NCA22.COM.0012.01	129 James Small Drive Coffs Harbour New South Wales 2450	Commercial	NCA22	66	80	-	70	70	-	-	-	-	-	-	-	-	-	-	-																				
NCA22.COM.0014.01	2 Resort Drive Coffs Harbour New South Wales 2450	Commercial	NCA22	54	60	-	70	70	-	-	-	-	-	-	-	-	-	-	-																				
NCA22.RES.0015.01	8 Grasslands Close Coffs Harbour New South Wales 2450	Residential	NCA22	54	63	75	75	70	58	43	53	65	-	-	-	-	11	10	-																				
NCA22.RES.0015.02	8b Grasslands Close Coffs Harbour New South Wales 2450	Residential	NCA22	53	61	75	75	70	58	43	53	65	-	-	-	-	10	8	-																				
NCA22.RES.0015.03	8b Grasslands Close Coffs Harbour New South Wales 2450	Residential	NCA22	52	60	75	75	70	58	43	53	65	-	-	-	-	9	7	-																				
NCA22.RES.0015.04	8b Grasslands Close Coffs Harbour New South Wales 2450	Residential	NCA22	53	61	75	75	70	58	43	53	65	-	-	-	-	10	8	-																				
NCA22.RES.0066.01	8 Grasslands Close Coffs Harbour New South Wales 2450	Residential	NCA22	61	74	75	75	70	58	43	53	65	-	-	-	3	18	21	9																				
NCA22.RES.0066.02	8 Grasslands Close Coffs Harbour New South Wales 2450	Residential	NCA22	61	73	75	75	70	58	43	53	65	-	-	-	3	18	20	8																				
NCA22.RES.0066.03	8 Grasslands Close Coffs Harbour New South Wales 2450	Residential	NCA22	61	73	75	75	70	58	43	53	65	-	-	-	3	18	20	8																				
NCA22.RES.0066.04	8 Grasslands Close Coffs Harbour New South Wales 2450	Residential	NCA22	61	72	75	75	70	58	43	53	65	-	-	-	3	18	19	7																				
NCA22.RES.0071.01	8 Grasslands Close Coffs Harbour New South Wales 2450	Residential	NCA22	60	71	75	75	70	58	43	53	65	-	-	-	2	17	18	6																				
NCA22.RES.0071.02	3 Charlesworth Bay Road Coffs Harbour New South Wales 2450	Residential	NCA22	57	68	75	75	70	58	43	53	65	-	-	-	-	14	15	3																				
NCA22.RES.0071.03	3 Charlesworth Bay Road Coffs Harbour New South Wales 2450	Residential	NCA22	56	67	75	75	70	58	43	53	65	-	-	-	-	13	14	2																				
NCA22.RES.0071.04	8b Grasslands Close Coffs Harbour New South Wales 2450	Residential	NCA22	54	64	75	75	70	58	43	53	65	-	-	-	-	11	11	-																				
NCA22.RES.0072.01	15 Charlesworth Bay Road Coffs Harbour New South Wales 2450	Residential	NCA22	55	63	75	75	70	58	43	53	65	-	-	-	-	12	10	-																				
NCA22.RES.0072.02	8b Grasslands Close Coffs Harbour New South Wales 2450	Residential	NCA22	56	64	75	75	70	58	43	53	65	-	-	-	-	13	11	-																				
NCA22.RES.0072.03	8b Grasslands Close Coffs Harbour New South Wales 2450	Residential	NCA22	53	61	75	75	70	58	43	53	65	-	-	-	-	10	8	-																				
NCA22.RES.0072.04	8b Grasslands Close Coffs Harbour New South Wales 2450	Residential	NCA22	48	57	75	75	70	58	43	53	65	-	-	-	-	5	4	-																				
NCA22.RES.0073.01	21 Charlesworth Bay Road Coffs Harbour New South Wales 2450	Residential	NCA22	45	52	75	75	70	58	43	53	65	-	-	-	-	2	-	-																				
NCA22.RES.0073.02	8b Grasslands Close Coffs Harbour New South Wales 2450	Residential	NCA22	45	51	75	75	70	58	43	53	65	-	-	-	-	2	-	-																				
NCA22.RES.0073.03	6b Grasslands Close Coffs Harbour New South Wales 2450	Residential	NCA22	45	51	75	75	70	58	43	53	65	-	-	-	-	2	-	-																				
NCA22.RES.0073.04	6b Grasslands Close Coffs Harbour New South Wales 2450	Residential	NCA22	45	51	75	75	70	58	43	53	65	-	-	-	-	2	-	-																				
NCA22.RES.0074.01	18 Driftwood Ct Coffs Harbour New South Wales 2450	Residential	NCA22	45	51	75	75	70	58	43	53	65	-	-	-	-	2	-	-																				
NCA22.RES.0074.02	9 Charlesworth Bay Road Coffs Harbour New South Wales 2450	Residential	NCA22	45	51	75	75	70	58	43	53	65	-	-	-	-	2	-	-																				
NCA22.RES.0074.03	9 Charlesworth Bay Road Coffs Harbour New South Wales 2450	Residential	NCA22	45	51	75	75	70	58	43	53	65	-	-	-	-	2	-	-																				
NCA22.RES.0075.01	20 Driftwood Ct Coffs Harbour New South Wales 2450	Residential	NCA22	49	58	75	75	70	58	43	53	65	-	-	-	-	6	5	-																				
NCA22.RES.0076.01	5 Meadowlands Crescent Coffs Harbour New South Wales 2450	Residential	NCA22	53	62	75	75	70	58	43	53	65	-	-	-	-	10	9	-																				
NCA22.RES.0077.01	13 Meadowlands Crescent Coffs Harbour New South Wales 2450	Residential	NCA22	52	62	75	75	70	58	43	53	65	-	-	-	-	9	9	-																				
NCA22.RES.0078.01	11a Grasslands Close Coffs Harbour New South Wales 2450	Residential	NCA22	63	71	75	75	70	58	43	53	65	-	-	-	5	20	18	6																				
NCA22.RES.0079.01	6 Meadowlands Crescent Coffs Harbour New South Wales 2450	Residential	NCA22	62	68	75	75	70	58	43	53	65	-	-	-	4	19	15	3																				
NCA22.RES.0080.01	10 Timbertops Drive Coffs Harbour New South Wales 2450	Residential	NCA22	62	68	75	75	70	58	43	53	65	-	-	-	4	19	15	3																				
NCA22.RES.0081.01	9 Meadowlands Crescent Coffs Harbour New South Wales 2450	Residential	NCA22	62	67	75	75	70	58	43	53	65	-	-	-	4	19	14	2																				
NCA22.RES.0082.01	41 Timbertops Drive Coffs Harbour New South Wales 2450	Residential	NCA22	61	67	75	75	70	58	43	53	65	-	-	-	3	18	14	2																				
NCA22.RES.0083.01	28 Timbertops Drive Coffs Harbour New South Wales 2450	Residential	NCA22	61	67	75	75	70	58	43	53	65	-	-	-	3	18	14	2																				
NCA22.RES.0084.01	8 Grasslands Close Coffs Harbour New South Wales 2450	Residential	NCA22	61	67	75	75	70	58	43	53	65	-	-	-	3	18	14	2																				
NCA22.RES.0085.01	7 Meadowlands Crescent Coffs Harbour New South Wales 2450	Residential	NCA22	61	67	75	75	70	58	43	53	65	-	-	-	3	18	14	2																				
NCA22.RES.0086.01	26 Timbertops Drive Coffs Harbour New South Wales 2450	Residential	NCA22	61	68	75	75	70	58	43	53	65	-	-	-	3	18	15	3																				
NCA22.RES.0087.01	22 Timbertops Drive Coffs Harbour New South Wales 2450	Residential	NCA22	62	68	75	75	70	58	43	53	65	-	-	-	4	19	15	3																				
NCA22.RES.0088.01	5 Muirfield Close Coffs Harbour New South Wales 2450	Residential	NCA22	62	69	75	75	70	58	43	53	65	-	-	-	4	19	16	4																				
NCA22.RES.0089.01	13 Grasslands Close Coffs Harbour New South Wales 2450	Residential	NCA22	62	69	75	75	70	58	43	53	65	-	-	-	4	19	16	4																				
NCA22.RES.0090.01	20 Timbertops Drive Coffs Harbour New South Wales 2450	Residential	NCA22	62	69	75	75	70	58	43	53	65	-	-	-	4	19	16	4																				
NCA22.RES.0091.01	31 Timbertops Drive Coffs Harbour New South Wales 2450	Residential	NCA22	62	69	75	75	70	58	43	53	65	-	-	-	4	19	16	4																				
NCA22.RES.0092.01	4 Meadowlands Crescent Coffs Harbour New South Wales 2450	Residential	NCA22	61	70	75	75	70	58	43	53	65	-	-	-	3	18	17	5																				
NCA22.RES.0093.01	33 Timbertops Drive Coffs Harbour New South Wales 2450	Residential	NCA22	62	70	75	75	70	58	43	53	65	-	-	-	4	19	17	5																				
NCA22.RES.0094.01	10 Muirfield Close Coffs Harbour New South Wales 2450	Residential	NCA22	64	77	75	75	70	58	43	53	65	-	-	-	6	21	24	12																				
NCA22.RES.0095.01	20a Driftwood Ct Coffs Harbour New South Wales 2450	Residential	NCA22	64	76	75	75	70	58	43	53	65	-	-	-	6	21	23	11																				
NCA22.RES.0096.01	16 Timbertops Drive Coffs Harbour New South Wales 2450	Residential	NCA22	64	76	75	75	70	58	43	53	65	-	-	-	6	21	23	11																				
NCA22.RES.0097.01	24 Timbertops Drive Coffs Harbour New South Wales 2450	Residential	NCA22	64	75	75	75	70	58	43	53	65	-	-	-	6	21	22	10																				
NCA22.RES.0098.01	28 Driftwood Ct Coffs Harbour New South Wales 2450	Residential	NCA22	64	74	75	75	70	58	43	53	65	-	-	-	6	21	21	9																				
NCA22.RES.0099.01	30 Driftwood Ct Coffs Harbour New South Wales 2450	Residential	NCA22	64	74	75	75	70	58	43	53	65	-	-	-	6	21	21	9																				
NCA22.RES.0100.01	16 Meadowlands Crescent Coffs Harbour New South Wales 2450	Residential	NCA22	65	76	75	75	70	58	43	53	65	-	-	-	7	22	23	11																				
NCA22.RES.0101.01	5 Diggers Beach Road Coffs Harbour New South Wales 2450	Residential	NCA22	65	76	75	75	70	58	43	53	65	-	-	-	7	22	23	11																				
NCA22.RES.0102.01	3 Coombar Close Coffs Harbour New South Wales 2450	Residential	NCA22	64	75	75	75	70	58	43	53	65	-	-	-	6	21	22	10																				
NCA22.RES.0103.01	4 Coombar Close Coffs Harbour New South Wales 2450	Residential	NCA22	64	74	75	75	70	58	43	53	65	-	-	-	6	21	21	9																				
NCA22.RES.0104.01	18 Timbertops Drive Coffs Harbour New South Wales 2450	Residential	NCA22	64	73	75	75	70	58	43	53	65	-	-	-	6	21	20	8																				
NCA22.RES.0105.01	20 Meadowlands Crescent Coffs Harbour New South Wales 2450	Residential	NCA22	64	72	75	75	70	58	43	53	65	-	-	-	6	21	19	7																				
NCA22.RES.0106.01	5 Grasslands Close Coffs Harbour New South Wales 2450	Residential	NCA22	63	72	75	75	70	58	43	53	65	-	-	-	5	20	19	7																				
NCA22.RES.0107.01	43 Timbertops Drive Coffs Harbour New South Wales 2450	Residential	NCA22	63	72	75	75	70	58	43	53	65	-	-	-	5	20	19	7																				
NCA23.COM.0012.01	111A Bruxner Park Rd, Korora NSW 2450	Commercial	NCA23	54	55	-	70	70	-	-	-	-	-	-	-	-	-	-	-																				
NCA23.COM.0015.01	111A Bruxner Park Rd, Korora NSW 2451	Commercial	NCA23	56	56	-	70	70	-	-	-	-	-	-	-	-	-	-	-																				
NCA23.COM.0017.01	111A Bruxner Park Rd, Korora NSW 2452	Commercial	NCA23	55	55	-	70	70	-	-	-	-	-	-	-	-	-	-	-																				
NCA23.COM.0019.01	111A Bruxner Park Rd, Korora NSW 2453	Commercial	NCA23	55	56	-	70	70	-	-	-	-	-	-	-	-	-	-	-																				
NCA23.RES.0003.01	130 Bruxner Park Road Korora New South Wales 2450	Residential	NCA23	49	54	75	53	48	43	39	49	65	-	-	1	6	10	5	-																				
NCA23.RES.0006.01	27 Fern Tree Place Korora New South Wales 2450	Residential	NCA23	70	90	75	53	48	43	39	49	65	-	17	22	27	31	41	25																				
NCA23.RES.0008.01	115 Bruxner Park Road Korora New South Wales 2450	Residential	NCA23	51	52	75	53	48	43	39	49	65	-	-	3	8	12	3	-																				
NCA23.RES.0009.01	115a Bruxner Park Road Korora New South Wales 2450	Residential	NCA23	50	49	75	53	48	43	39	49	65	-	-	2	7	11	-	-																				
NCA23.RES.0011.01	113 Bruxner Park Road Korora New South Wales 2450	Residential	NCA23	55	58	75	53	48	43	39	49	65	-	2	7	12	16	9	-																				
NCA23.RES.0013.01	63 Bruxner Park Road Korora New South Wales 2450	Residential	NCA23	58	61	75	53	48	43	39	49	65	-	5	10	15	19	12	-																				
NCA23.RES.0014.01	58 Bruxner Park Road Korora New South Wales 2450	Residential	NCA23	78	102	75	53	48	43	39	49	65	3	25	30	35	39	53	37	1																				
NCA23.RES.0016.01	111b Bruxner Park Road Korora New South Wales 2450	Residential	NCA23	60	67	75	53	48	43	39	49	65	-	7	12	17	21	18	2																				
NCA23.RES.0018.01	100 Bruxner Park Road Korora New South Wales 2450	Residential	NCA23	61	69	75	53	48	43	39	49	65	-	8	13	18	22	20	4																				
NCA23.RES.0019.01	111a Bruxner Park Road Korora New South Wales 2450	Residential	NCA23	50	53	75	53	48	43	39	49	65	-	-	2	7	11	4	-																				
NCA24.COM.0001.01	Carobana Chocolate Factory 125 James Small Dr Coffs Harbour New South Wales 2450	Commercial	NCA24	52	61	-	70	70	-	-	-	-	-	-	-	-	-	-	-																				
NCA24.RES.0001.01	19 Ballantine Drive Korora New South Wales 2450	Residential	NCA24	62	68	75	58	53	45	39	49	65	-	4	9	17	23	19	3																				
NCA24.RES.0002.01	14 Tranquility Drive Korora New South Wales 2450	Residential	NCA24	53	60	75	58	53	45	39	49	65	-	-	-	8	14	11	-																				
NCA24.RES.0003.01	6 Seaside Close Korora New South Wales 2450	Residential	NCA24	47	54	75	58	53	45	39	49	65	-	-	-	2	8	5	-																				
NCA24.RES.0004.01	6 Tranquility Drive Korora New South Wales 2450	Residential	NCA24	47	55	75	58	53	45	39	49	65	-	-	-	2	8	6	-																				
NCA24.RES.0005.01	16a Tranquility Drive Korora New South Wales 2450	Residential	NCA24	59	67	75	58	53	45	39	49	65	-	1	6	14	20	18	2																				
NCA24.RES.0006.01	1 Five Islands Drive Coffs Harbour New South Wales 2450	Residential	NCA24	50	51	75	58	53	45	39	49	65	-	-	-	5	11	2	-																				
NCA24.RES.0006.02	1 Five Islands Drive Coffs Harbour New South Wales 2450	Residential	NCA24	49	51	75	58	53	45	39	49	65	-	-	-	4	10	2	-																				
NCA24.RES.0006.03	1 Five Islands Drive Coffs Harbour New South Wales 2450	Residential	NCA24	48	51	75	58	53	45	39	49	65	-	-	-	3	9	2	-																				
NCA24.RES.0007.01	4 Bay View Place Korora New South Wales 2450	Residential	NCA24	35	36	75	58	53	45	39	49	65	-	-	-	-	-	-	-																				
NCA24.RES.0008.01	17 Ballantine Drive Korora New South Wales 2450	Residential	NCA24	59	68	75	58	53	45	39	49	65	-	1	6	14	20	19	3																				
NCA24.RES.0009.01	10 Seaside Close Korora New South Wales 2450	Residential	NCA24	44	51	75	58	53	45	39	49	65	-	-	-	-	5	2	-																				
NCA24.RES.0010.01	1 Five Islands Drive Coffs Harbour New South Wales 2450	Residential	NCA24	47	50	75	58	53	45	39	49	65	-	-	-	2	8	1	-																				
NCA24.RES.0010.02	28 Breakers Way Coffs Harbour New South Wales 2450	Residential	NCA24	47	50	75	58	53	45	39	49	65	-	-	-	2	8	1	-																				
NCA24.RES.0011.01	12 Tranquility Drive Korora New South Wales 2450	Residential	NCA24	55	62	75	58	53	45	39	49	65	-	-	2	10	16	13	-																				
NCA24.RES.0012.01	7a Breakers Way Korora New South Wales 2450	Residential	NCA24	36	39	75	58	53	45	39	49	65	-	-	-	-	-	-	-																				
NCA24.RES.0013.01	2 Mitch Place Korora New South Wales 2450	Residential	NCA24	66	78	75	58	53	45	39	49	65	-	8	13	21	27	29	13																				
NCA24.RES.0014.01	15 Seaside Close Korora New South Wales 2450	Residential	NCA24	47	52	75	58	53	45	39	49	65	-	-	-	2	8	3	-																				
NCA24.RES.0015.01	17 Seaside Close Korora New South Wales 2450	Residential	NCA24	47	51	75	58	53	45	39	49	65	-	-	-	2	8	2	-																				
NCA24.RES.0016.01	4 Breakers Way Korora New South Wales 2450	Residential	NCA24	42	44	75	58	53	45	39	49	65	-	-	-	-	3	-	-																				
NCA24.RES.0017.01	28 Breakers Way Coffs Harbour New South Wales 2450	Residential	NCA24	46	48	75	58	53	45	39	49	65	-	-	-	1	7	-	-																				
NCA24.RES.0017.02	28 Breakers Way Coffs Harbour New South Wales 2450	Residential	NCA24	46	47	75	58	53	45	39	49	65	-	-	-	1	7	-	-																				
NCA24.RES.0018.01	1 Five Islands Drive Coffs Harbour New South Wales 2450	Residential	NCA24	49	51	75	58	53	45	39	49	65	-	-	-	4	10	2	-																				
NCA24.RES.0019.01	18 Breakers Way Korora New South Wales 2450	Residential	NCA24	37	42	75	58	53	45	39	49	65	-	-	-	-	-	-	-																				
NCA24.RES.0020.01	10 Tranquility Drive Korora New South Wales 2450	Residential	NCA24	51	60	75	58	53	45	39	49	65	-	-	-	6	12	11	-																				
NCA24.RES.0021.01	30 Breakers Way Korora New South Wales 2450	Residential	NCA24	36	43	75	58	53	45	39	49	65	-	-	-	-	-	-	-																				
NCA24.RES.0022.01	1 Bay View Place Korora New South Wales 2450	Residential	NCA24	37	41	75	58	53	45	39	49	65	-	-	-	-	-	-	-																				
NCA24.RES.0023.01	3 Seaside Close Korora New South Wales 2450	Residential	NCA24	48	57	75	58	53	45	39	49	65	-	-	-	3	9	8	-																				
NCA24.RES.0024.01	9 Seaside Close Korora New South Wales 2450	Residential	NCA24	49	54	75	58	53	45	39	49	65	-	-	-	4	10	5	-																				
NCA24.RES.0025.01	11 Seaside Close Korora New South Wales 2450	Residential	NCA24	48	54	75	58	53	45	39	49	65	-	-	-	3	9	5	-																				
NCA24.RES.0026.01	5 Seaside Close Korora New South Wales 2450	Residential	NCA24	47	56	75	58	53	45	39	49	65	-	-	-	2	8	7	-																				
NCA24.RES.0027.01	8 Korora Bay Drive Korora New South Wales 2450	Residential	NCA24	40	48	75	58	53	45	39	49	65	-	-	-	-	1	-	-																				
NCA24.RES.0028.01	10 Seaside Close Korora New South Wales 2450	Residential	NCA24	45	50	75	58	53	45	39	49	65	-	-	-	-	6	1	-																				
NCA24.RES.0029.01	10 Korora Bay Drive Korora New South Wales 2450	Residential	NCA24	38	47	75	58	53	45	39	49	65	-	-	-	-	-	-	-																				
NCA24.RES.0030.01	2 Bay View Place Korora New South Wales 2450	Residential	NCA24	36	38	75	58	53	45	39	49	65	-	-	-	-	-	-	-																				
NCA24.RES.0031.01	1 Five Islands Drive Coffs Harbour New South Wales 2450	Residential	NCA24	47	52	75	58	53	45	39	49	65	-	-	-	2	8	3	-																				
NCA24.RES.0031.02	1 Five Islands Drive Coffs Harbour New South Wales 2450	Residential	NCA24	47	52	75	58	53	45	39	49	65	-	-	-	2	8	3	-																				
NCA24.RES.0032.01	6a Coastwatch Close Korora New South Wales 2450	Residential	NCA24	39	43	75	58	53	45	39	49	65	-	-	-	-	-	-	-																				

Receiver ID	Address	Receiver type	Study area	Predicted construction noise level		Construction Noise Management Levels, dBLAeq 15minute						65 max	Exceedances, dB						65 max	Triggers for additional mitigation																		Sleep disturbance screening criterion	Sleep disturbance >65 max
						Standard Hours		Outside of Standard Hours			Sleep Disturbance (Screening RBL+15[7])		Standard Hours		Outside of Standard Hours			Sleep Disturbance (Screening RBL+15[7])		All Hours	Standard Hours				Outside of Standard Hours														
																					Daytime					Daytime				Evening				Night					
				LAeq	LAmax	Highly noise affected	Noise affected (RBL+10 dB)	Noise affected (RBL+5dB)					Highly noise affected	Noise affected (>RBL+10 dB)	Noise affected (RBL + 5dB)					Highly noise affected >75dBA	Noticeable >NML	Clearly audible <NML+10	Moderately intrusive <=NML+20	Highly intrusive >NML+20	Noticeable <=NML	Clearly audible >NML+15	Moderately intrusive <=NML+25	Highly intrusive >NML+25	Noticeable <=NML	Clearly audible >NML+15	Moderately intrusive <=NML+25	Highly intrusive >NML+25	Noticeable <=NML	Clearly audible >NML+15	Moderately intrusive <=NML+25	Highly intrusive >NML+25		
						Day[3]	Day[3]	Day[4]	Evening[5]	Night[6]			Day[3]	Day[3]	Day[4]	Evening[5]	Night[6]																						
NCA24.RES.0033.01	14 Korora Bay Drive Korora New South Wales 2450	Residential	NCA24	38	43	75	58	53	45	39	49	65	-	-	-	-	-	-	-																			
NCA24.RES.0034.01	12 Korora Bay Drive Korora New South Wales 2450	Residential	NCA24	36	44	75	58	53	45	39	49	65	-	-	-	-	-	-	-																			
NCA24.RES.0035.01	20 Breakers Way Korora New South Wales 2450	Residential	NCA24	38	43	75	58	53	45	39	49	65	-	-	-	-	-	-	-																			
NCA24.RES.0036.01	5 Coastwatch Close Korora New South Wales 2450	Residential	NCA24	42	44	75	58	53	45	39	49	65	-	-	-	-	3	-	-																			
NCA24.RES.0037.01	3 Coastwatch Close Korora New South Wales 2450	Residential	NCA24	43	44	75	58	53	45	39	49	65	-	-	-	-	4	-	-																			
NCA24.RES.0038.01	3 Coastwatch Close Korora New South Wales 2450	Residential	NCA24	44	43	75	58	53	45	39	49	65	-	-	-	-	5	-	-																			
NCA24.RES.0039.01	1 Five Islands Drive Coffs Harbour New South Wales 2450	Residential	NCA24	48	50	75	58	53	45	39	49	65	-	-	-	3	9	1	-																			
NCA24.RES.0040.01	24a Breakers Way Korora New South Wales 2450	Residential	NCA24	38	43	75	58	53	45	39	49	65	-	-	-	-	-	-	-																			
NCA24.RES.0041.01	7 Coastwatch Close Korora New South Wales 2450	Residential	NCA24	42	44	75	58	53	45	39	49	65	-	-	-	-	3	-	-																			
NCA24.RES.0042.01	8 Coastwatch Close Korora New South Wales 2450	Residential	NCA24	41	45	75	58	53	45	39	49	65	-	-	-	-	2	-	-																			
NCA24.RES.0043.01	28a Breakers Way Korora New South Wales 2450	Residential	NCA24	38	44	75	58	53	45	39	49	65	-	-	-	-	-	-	-																			
NCA24.RES.0044.01	3 Mitch Place Korora New South Wales 2450	Residential	NCA24	66	82	75	58	53	45	39	49	65	-	8	13	21	27	33	17																			
NCA24.RES.0045.01	3 Coastwatch Close Korora New South Wales 2450	Residential	NCA24	40	43	75	58	53	45	39	49	65	-	-	-	-	1	-	-																			
NCA24.RES.0046.01	26 Breakers Way Korora New South Wales 2450	Residential	NCA24	39	43	75	58	53	45	39	49	65	-	-	-	-	-	-	-																			
NCA24.RES.0047.01	28 Breakers Way Korora New South Wales 2450	Residential	NCA24	38	43	75	58	53	45	39	49	65	-	-	-	-	-	-	-																			
NCA24.RES.0048.01	1a Tranquility Drive Korora New South Wales 2450	Residential	NCA24	52	58	75	58	53	45	39	49	65	-	-	-	7	13	9	-																			
NCA24.RES.0049.01	1 Nautical Close Korora New South Wales 2450	Residential	NCA24	64	75	75	58	53	45	39	49	65	-	6	11	19	25	26	10																			
NCA24.RES.0050.01	25 Ballantine Drive Korora New South Wales 2450	Residential	NCA24	62	71	75	58	53	45	39	49	65	-	4	9	17	23	22	6																			
NCA24.RES.0051.01	23 Ballantine Drive Korora New South Wales 2450	Residential	NCA24	62	69	75	58	53	45	39	49	65	-	4	9	17	23	20	4																			
NCA24.RES.0052.01	1 Nautical Close Korora New South Wales 2450	Residential	NCA24	65	75	75	58	53	45	39	49	65	-	7	12	20	26	26	10																			
NCA24.RES.0053.01	28 Breakers Way Korora New South Wales 2450	Residential	NCA24	38	44	75	58	53	45	39	49	65	-	-	-	-	-	-	-																			
NCA24.RES.0054.01	9 Ballantine Drive Korora New South Wales 2450	Residential	NCA24	63	76	75	58	53	45	39	49	65	-	5	10	18	24	27	11																			
NCA24.RES.0056.01	2 Nautical Close Korora New South Wales 2450	Residential	NCA24	57	61	75	58	53	45	39	49	65	-	-	4	12	18	12	-																			
NCA24.RES.0057.01	19 Tranquility Drive Korora New South Wales 2450	Residential	NCA24	60	67	75	58	53	45	39	49	65	-	2	7	15	21	18	2																			
NCA24.RES.0058.01	9 Ballantine Drive Korora New South Wales 2450	Residential	NCA24	62	75	75	58	53	45	39	49	65	-	4	9	17	23	26	10																			
NCA24.RES.0059.01	9 Ballantine Drive Korora New South Wales 2450	Residential	NCA24	61	72	75	58	53	45	39	49	65	-	3	8	16	22	23	7																			
NCA24.RES.0060.01	13 Tranquility Drive Korora New South Wales 2450	Residential	NCA24	46	52	75	58	53	45	39	49	65	-	-	-	1	7	3	-																			
NCA24.RES.0061.01	13 Ballantine Drive Korora New South Wales 2450	Residential	NCA24	62	76	75	58	53	45	39	49	65	-	4	9	17	23	27	11																			
NCA24.RES.0062.01	24 Ballantine Drive Korora New South Wales 2450	Residential	NCA24	54	61	75	58	53	45	39	49	65	-	-	1	9	15	12	-																			
NCA24.RES.0063.01	9 Ballantine Drive Korora New South Wales 2450	Residential	NCA24	63	82	75	58	53	45	39	49	65	-	5	10	18	24	33	17																			
NCA24.RES.0064.01	9 Ballantine Drive Korora New South Wales 2450	Residential	NCA24	66	82	75	58	53	45	39	49	65	-	8	13	21	27	33	17																			
NCA24.RES.0065.01	21 Ballantine Drive Korora New South Wales 2450	Residential	NCA24	59	69	75	58	53	45	39	49	65	-	1	6	14	20	20	4																			
NCA24.RES.0066.01	5a Breakers Way Korora New South Wales 2450	Residential	NCA24	37	40	75	58	53	45	39	49	65	-	-	-	-	-	-	-																			
NCA24.RES.0067.01	9 Ballantine Drive Korora New South Wales 2450	Residential	NCA24	61	82	75	58	53	45	39	49	65	-	3	8	16	22	33	17																			
NCA24.RES.0068.01	9 Ballantine Drive Korora New South Wales 2450	Residential	NCA24	64	82	75	58	53	45	39	49	65	-	6	11	19	25	33	17																			
NCA24.RES.0069.01	21 Ballantine Drive Korora New South Wales 2450	Residential	NCA24	58	66	75	58	53	45	39	49	65	-	-	5	13	19	17	1																			
NCA24.RES.0070.01	13a Tranquility Drive Korora New South Wales 2450	Residential	NCA24	47	54	75	58	53	45	39	49	65	-	-	-	2	8	5	-																			
NCA24.RES.0071.01	4 Coastwatch Close Korora New South Wales 2450	Residential	NCA24	37	41	75	58	53	45	39	49	65	-	-	-	-	-	-	-																			
NCA24.RES.0073.01	Resort Drive Coffs Harbour New South Wales 2450	Residential	NCA24	49	50	75	58	53	45	39	49	65	-	-	-	4	10	1	-																			
NCA24.RES.0073.02	Resort Road Coffs Harbour New South Wales 2450	Residential	NCA24	50	51	75	58	53	45	39	49	65	-	-	-	5	11	2	-																			
NCA24.RES.0074.01	Resort Drive Coffs Harbour New South Wales 2450	Residential	NCA24	49	51	75	58	53	45	39	49	65	-	-	-	4	10	2	-																			
NCA24.RES.0074.02	Resort Road Coffs Harbour New South Wales 2450	Residential	NCA24	49	51	75	58	53	45	39	49	65	-	-	-	4	10	2	-																			
NCA24.RES.0075.01	Resort Drive Coffs Harbour New South Wales 2450	Residential	NCA24	49	52	75	58	53	45	39	49	65	-	-	-	4	10	3	-																			
NCA24.RES.0075.02	Resort Road Coffs Harbour New South Wales 2450	Residential	NCA24	48	51	75	58	53	45	39	49	65	-	-	-	3	9	2	-																			
NCA24.RES.0076.01	22 Ballantine Drive Korora New South Wales 2450	Residential	NCA24	52	60	75	58	53	45	39	49	65	-	-	-	7	13	11	-																			
NCA24.RES.0078.01	17b Tranquility Drive Korora New South Wales 2450	Residential	NCA24	53	60	75	58	53	45	39	49	65	-	-	-	8	14	11	-																			
NCA24.RES.0079.01	2 Breakers Way Korora New South Wales 2450	Residential	NCA24	49	54	75	58	53	45	39	49	65	-	-	-	4	10	5	-																			
NCA24.RES.0080.01	2a Breakers Way Korora New South Wales 2450	Residential	NCA24	47	52	75	58	53	45	39	49	65	-	-	-	2	8	3	-																			
NCA24.RES.0081.01	15a Ballantine Drive Korora New South Wales 2450	Residential	NCA24	63	78	75	58	53	45	39	49	65	-	5	10	18	24	29	13																			
NCA24.RES.0082.01	6 Breakers Way Korora New South Wales 2450	Residential	NCA24	41	44	75	58	53	45	39	49	65	-	-	-	-	2	-	-																			
NCA24.RES.0083.01	2 Tranquility Drive Korora New South Wales 2450	Residential	NCA24	45	50	75	58	53	45	39	49	65	-	-	-	-	6	1	-																			
NCA24.RES.0084.01	4 Seaside Close Korora New South Wales 2450	Residential	NCA24	46	54	75	58	53	45	39	49	65	-	-	-	1	7	5	-																			
NCA24.RES.0085.01	1 Tranquility Drive Korora New South Wales 2450	Residential	NCA24	46	52	75	58	53	45	39	49	65	-	-	-	1	7	3	-																			
NCA24.RES.0086.01	9 Tranquility Drive Korora New South Wales 2450	Residential	NCA24	60	70	75	58	53	45	39	49	65	-	2	7	15	21	21	5																			
NCA24.RES.0087.01	11 Tranquility Drive Korora New South Wales 2450	Residential	NCA24	47	54	75	58	53	45	39	49	65	-	-	-	2	8	5	-																			
NCA24.RES.0088.01	11 Tranquility Drive Korora New South Wales 2450	Residential	NCA24	59	68	75	58	53	45	39	49	65	-	1	6	14	20	19	3																			
NCA24.RES.0089.01	6 Bay View Place Coffs Harbour New South Wales 2450	Residential	NCA24	50	54	75	58	53	45	39	49	65	-	-	-	5	11	5	-																			
NCA24.RES.0089.02	Resort Road Coffs Harbour New South Wales 2450	Residential	NCA24	50	53	75	58	53	45	39	49	65	-	-	-	5	11	4	-																			
NCA24.RES.0090.01	10 Lagoona Close Korora New South Wales 2450	Residential	NCA24	36	44	75	58	53	45	39	49	65	-	-	-	-	-	-	-																			
NCA24.RES.0091.01	5 Breakers Way Korora New South Wales 2450	Residential	NCA24	40	42	75	58	53	45	39	49	65	-	-	-	-	1	-	-																			
NCA24.RES.0092.01	7 Lagoona Close Korora New South Wales 2450	Residential	NCA24	36	46	75	58	53	45	39	49	65	-	-	-	-	-	-	-																			
NCA24.RES.0094.01	Resort Drive Coffs Harbour New South Wales 2450	Residential	NCA24	49	51	75	58	53	45	39	49	65	-	-	-	4	10	2	-																			
NCA24.RES.0094.02	Resort Road Coffs Harbour New South Wales 2450	Residential	NCA24	49	51	75	58	53	45	39	49	65	-	-	-	4	10	2	-																			
NCA24.RES.0095.01	14 Tranquility Drive Korora New South Wales 2450	Residential	NCA24	51	59	75	58	53	45	39	49	65	-	-	-	6	12	10	-																			
NCA24.RES.0096.01	5b Breakers Way Korora New South Wales 2450	Residential	NCA24	35	39	75	58	53	45	39	49	65	-	-	-	-	-	-	-																			
NCA24.RES.0098.01	7 Bay View Place Korora New South Wales 2450	Residential	NCA24	40	41	75	58	53	45	39	49	65	-	-	-	-	1	-	-																			
NCA24.RES.0099.01	17 Tranquility Drive Korora New South Wales 2450	Residential	NCA24	48	57	75	58	53	45	39	49	65	-	-	-	3	9	8	-																			
NCA24.RES.0100.01	1b Breakers Way Korora New South Wales 2450	Residential	NCA24	53	58	75	58	53	45	39	49	65	-	-	-	8	14	9	-																			
NCA24.RES.0101.01	7a Tranquility Drive Korora New South Wales 2450	Residential	NCA24	57	65	75	58	53	45	39	49	65	-	-	4	12	18	16	-																			
NCA24.RES.0102.01	6 Lagoona Close Korora New South Wales 2450	Residential	NCA24	41	47	75	58	53	45	39	49	65	-	-	-	-	2	-	-																			
NCA24.RES.0103.01	8 Breakers Way Korora New South Wales 2450	Residential	NCA24	37	38	75	58	53	45	39	49	65	-	-	-	-	-	-	-																			
NCA24.RES.0104.01	6 Bay View Place Korora New South Wales 2450	Residential	NCA24	42	44	75	58	53	45	39	49	65	-	-	-	-	3	-	-																			
NCA24.RES.0105.01	2 Lagoona Close Korora New South Wales 2450	Residential	NCA24	47	51	75	58	53	45	39	49	65	-	-	-	2	8	2	-																			
NCA24.RES.0106.01	Resort Drive Coffs Harbour New South Wales 2450	Residential	NCA24	48	50	75	58	53	45	39	49	65	-	-	-	3	9	1	-																			
NCA24.RES.0106.02	Resort Road Coffs Harbour New South Wales 2450	Residential	NCA24	49	50	75	58	53	45	39	49	65	-	-	-	4	10	1	-																			
NCA24.RES.0107.01	15 Ballantine Drive Korora New South Wales 2450	Residential	NCA24	60	74	75	58	53	45	39	49	65	-	2	7	15	21	25	9																			
NCA24.RES.0108.01	5 Lagoona Close Korora New South Wales 2450	Residential	NCA24	38	48	75	58	53	45	39	49	65	-	-	-	-	-	-	-																			
NCA24.RES.0109.01	8 Lagoona Close Korora New South Wales 2450	Residential	NCA24	38	45	75	58	53	45	39	49	65	-	-	-	-	-	-	-																			
NCA24.RES.0110.01	3 Lagoona Close Korora New South Wales 2450	Residential	NCA24	42	50	75	58	53	45	39	49	65	-	-	-	-	3	1	-																			
NCA24.RES.0111.01	3 Tranquility Drive Korora New South Wales 2450	Residential	NCA24	52	58	75	58	53	45	39	49	65	-	-	-	7	13	9	-																			
NCA24.RES.0112.01	2a Lagoona Close Korora New South Wales 2450	Residential	NCA24	49	54	75	58	53	45	39	49	65	-	-	-	4	10	5	-																			
NCA24.RES.0113.01	4 Lagoona Close Korora New South Wales 2450	Residential	NCA24	43	46	75	58	53	45	39	49	65	-	-	-	-	4	-	-																			
NCA24.RES.0114.01	4 Nautical Close Korora New South Wales 2450	Residential	NCA24	64	73	75	58	53	45	39	49	65	-	6	11	19	25	24	8																			
NCA24.RES.0115.01	9 Breakers Way Korora New South Wales 2450	Residential	NCA24	35	44	75	58	53	45	39	49	65	-	-	-	-	-	-	-																			
NCA24.RES.0116.01	1 Five Islands Drive Coffs Harbour New South Wales 2450	Residential	NCA24	48	51	75	58	53	45	39	49	65	-	-	-	3	9	2	-																			
NCA24.RES.0117.01	3 Breakers Way Korora New South Wales 2450	Residential	NCA24	46	50	75	58	53	45	39	49	65	-	-	-	1	7	1	-																			
NCA24.RES.0118.01	3 Bay View Place Korora New South Wales 2450	Residential	NCA24	36	40	75	58	53	45	39	49	65	-	-	-	-	-	-	-																			
NCA24.RES.0119.01	7 Seaside Close Korora New South Wales 2450	Residential	NCA24	47	54	75	58	53	45	39	49	65	-	-	-	2	8	5	-																			
NCA24.RES.0120.01	1 Lagoona Close Korora New South Wales 2450	Residential	NCA24	43	50	75	58	53	45	39	49	65	-	-	-	-	4	1	-																			
NCA24.RES.0121.01	129 James Small Drive Korora New South Wales 2450	Residential	NCA24	50	57	75	58	53	45	39	49	65	-	-	-	5	11	8	-																			
NCA24.RES.0122.01	4 Tranquility Drive Korora New South Wales 2450	Residential	NCA24	45	51	75	58	53	45	39	49	65	-	-	-	-	6	2	-																			
NCA24.RES.0123.01	6 Coastwatch Close Korora New South Wales 2450	Residential	NCA24	41	43	75	58	53	45	39	49	65	-	-	-	-	2	-	-																			
NCA24.RES.0124.01	4 Korora Bay Drive Korora New South Wales 2450	Residential	NCA24	45	52	75	58	53	45	39	49	65	-	-	-	-	6	3	-																			
NCA24.RES.0125.01	7a Breakers Way Korora New South Wales 2450	Residential	NCA24	37	40	75	58	53	45	39	49	65	-	-	-	-	-	-	-																			
NCA24.RES.0126.01	6a Sandy Beach Road Korora New South Wales 2450	Residential	NCA24	37	42	75	58	53	45	39	49	65	-	-	-	-	-	-	-																			
NCA24.RES.0127.01	16 Breakers Way Korora New South Wales 2450	Residential	NCA24	37	41	75	58	53	45	39	49	65	-	-	-	-	-	-	-																			
NCA24.RES.0128.01	13 Seaside Close Korora New South Wales 2450	Residential	NCA24	48	53	75	58	53	45	39	49	65	-	-	-	3	9	4	-																			
NCA24.RES.0129.01	5b Breakers Way Korora New South Wales 2450	Residential	NCA24	35	40	75	58	53	45	39	49	65	-	-	-	-	-	-	-																			
NCA24.RES.0130.01	4 Nautical Close Korora New South Wales 2450	Residential	NCA24	55	60	75	58	53	45	39	49	65	-	-	-	2	10	16	11	-																			
NCA24.RES.0131.01	21 Tranquility Drive Korora New South Wales 2450	Residential	NCA24	59	67	75	58	53	45	39	49	65	-	1	6	14	20	18	2																			
NCA24.RES.0132.01	4 Seaside Close Korora New South Wales 2450	Residential	NCA24	46	54	75	58	53	45	39	49	65	-	-	-	1	7	5	-																			
NCA24.RES.0133.01	5b Breakers Way Korora New South Wales 2450	Residential	NCA24	36	38	75	58	53	45	39	49	65	-	-	-	-	-	-	-																			
NCA24.RES.0134.01	9 Breakers Way Korora New South Wales 2450	Residential	NCA24	36	45	75	58	53	45	39	49	65	-	-	-	-	-	-	-																			
NCA24.RES.0135.01	8 Seaside Close Korora New South Wales 2450	Residential	NCA24	44	52	75	58	53	45	39	49	65	-	-	-	-	5	3	-																			
NCA24.RES.0136.01	1 Seaside Close Korora New South Wales 2450	Residential	NCA24	49	59	75	58	53	45	39	49	65	-	-	-	4	10	10	-																			
NCA24.RES.0137.01	6 Korora Bay Drive Korora New South Wales 2450	Residential	NCA24	42	50	75	58	53	45	39	49	65	-	-	-	-	3	1	-																			
NCA24.RES.0138.01	11 Ballantine Drive Korora New South Wales 2450	Residential	NCA24	61	77	75	58	53	45	39	49	65	-	3	8	16	22	28	12																			
NCA24.RES.0139.01	3a Breakers Way Korora New South Wales 2450	Residential	NCA24	44	47	75	58	53	45	39	49	65	-	-	-	-	5	-	-																			
NCA24.RES.0140.01	22 Breakers Way Korora New South Wales 2450	Residential	NCA24	39	43	75	58	53	45	39	49	65	-	-	-	-	-	-	-																			
NCA24.RES.0141.01	7a Tranquility Drive Korora New South Wales 2450	Residential	NCA24	55	61	75	58	53	45	39	49	65	-	-	2	10	16	12	-																			
NCA25.COM.0001.01	64 James Small Drive Korora New South Wales 2450	Commercial	NCA25	61	71	-	70	70	-	-	-	-	-	-	-	-	-	-	-																			
NCA25.RES.0001.01	95a James Small Drive Korora New South Wales 2450	Residential	NCA25	57	72	75	58	53	45	39	49	65	-	-	4	12	18	23	7																			

Receiver ID	Address	Receiver type	Study area	Predicted construction noise level		Construction Noise Management Levels, dBLAeq 15minute						65 max	Exceedances, dB						65 max	Triggers for additional mitigation																				Sleep disturbance screening criterion	Sleep disturbance >65 max
						Standard Hours		Outside of Standard Hours			Sleep Disturbance (Screening RBL+15[7])		Standard Hours		Outside of Standard Hours			Sleep Disturbance (Screening RBL+15[7])		All Hours	Standard Hours				Outside of Standard Hours															
																					Daytime						Daytime				Evening				Night					
				LAeq	LAmax	Highly noise affected	Noise affected (RBL+10 dB)	Noise affected (RBL+5dB)					Highly noise affected	Noise affected (>RBL+10 dB)	Noise affected (RBL + 5dB)																									
						Day[3]	Day[3]	Day[4]	Evening[5]	Night[6]			Day[3]	Day[3]	Day[4]	Evening[5]	Night[6]			Highly noise affected >75dBA	Noticeable >NML	Clearly audible <NML+10	Moderately intrusive <=NML+20	Highly intrusive >NML+20	Noticeable <=NML	Clearly audible <NML+15	Moderately intrusive <=NML+25	Highly intrusive >NML+25	Noticeable <=NML	Clearly audible <NML+15	Moderately intrusive <=NML+25	Highly intrusive >NML+25	Noticeable <=NML	Clearly audible <NML+15	Moderately intrusive <=NML+25	Highly intrusive >NML+25		
NCA25.RES.0002.01	44 Parkes Drive Korora New South Wales 2450	Residential	NCA25	39	45	75	58	53	45	39	49	65	-	-	-	-	-	-	-																				
NCA25.RES.0003.01	48 Parkes Drive Korora New South Wales 2450	Residential	NCA25	38	44	75	58	53	45	39	49	65	-	-	-	-	-	-	-																				
NCA25.RES.0004.01	46a Parkes Drive Korora New South Wales 2450	Residential	NCA25	37	43	75	58	53	45	39	49	65	-	-	-	-	-	-	-																				
NCA25.RES.0006.01	17 Albert Chappell Drive Korora New South Wales 2450	Residential	NCA25	46	53	75	58	53	45	39	49	65	-	-	-	1	7	4	-																				
NCA25.RES.0007.01	95 James Small Drive Korora New South Wales 2450	Residential	NCA25	46	57	75	58	53	45	39	49	65	-	-	-	1	7	8	-																				
NCA25.RES.0008.01	42 Parkes Drive Korora New South Wales 2450	Residential	NCA25	37	43	75	58	53	45	39	49	65	-	-	-	-	-	-	-																				
NCA25.RES.0009.01	46 Parkes Drive Korora New South Wales 2450	Residential	NCA25	40	46	75	58	53	45	39	49	65	-	-	-	-	1	-	-																				
NCA25.RES.0010.01	95 James Small Drive Korora New South Wales 2450	Residential	NCA25	55	65	75	58	53	45	39	49	65	-	-	2	10	16	16	-																				
NCA25.RES.0011.01	95 James Small Drive Korora New South Wales 2450	Residential	NCA25	50	59	75	58	53	45	39	49	65	-	-	-	5	11	10	-																				
NCA25.RES.0012.01	95a James Small Drive Korora New South Wales 2450	Residential	NCA25	52	68	75	58	53	45	39	49	65	-	-	-	7	13	19	3																				
NCA25.RES.0013.01	95 James Small Drive Korora New South Wales 2450	Residential	NCA25	52	64	75	58	53	45	39	49	65	-	-	-	7	13	15	-																				
NCA25.RES.0014.01	95 James Small Drive Korora New South Wales 2450	Residential	NCA25	50	61	75	58	53	45	39	49	65	-	-	-	5	11	12	-																				
NCA25.RES.0015.01	95 James Small Drive Korora New South Wales 2450	Residential	NCA25	51	63	75	58	53	45	39	49	65	-	-	-	6	12	14	-																				
NCA25.RES.0016.01	95 James Small Drive Korora New South Wales 2450	Residential	NCA25	50	61	75	58	53	45	39	49	65	-	-	-	5	11	12	-																				
NCA25.RES.0017.01	95 James Small Drive Korora New South Wales 2450	Residential	NCA25	50	60	75	58	53	45	39	49	65	-	-	-	5	11	11	-																				
NCA25.RES.0018.01	95a James Small Drive Korora New South Wales 2450	Residential	NCA25	57	74	75	58	53	45	39	49	65	-	-	4	12	18	25	9																				
NCA25.RES.0019.01	95 James Small Drive Korora New South Wales 2450	Residential	NCA25	51	60	75	58	53	45	39	49	65	-	-	-	6	12	11	-																				
NCA25.RES.0020.01	95a James Small Drive Korora New South Wales 2450	Residential	NCA25	56	69	75	58	53	45	39	49	65	-	-	3	11	17	20	4																				
NCA25.RES.0021.01	95a James Small Drive Korora New South Wales 2450	Residential	NCA25	54	67	75	58	53	45	39	49	65	-	-	1	9	15	18	2																				
NCA25.RES.0022.01	95a James Small Drive Korora New South Wales 2450	Residential	NCA25	55	72	75	58	53	45	39	49	65	-	-	2	10	16	23	7																				
NCA25.RES.0023.01	6a Parkes Drive Korora New South Wales 2450	Residential	NCA25	45	48	75	58	53	45	39	49	65	-	-	-	-	6	-	-																				
NCA25.RES.0024.01	95 James Small Drive Korora New South Wales 2450	Residential	NCA25	50	60	75	58	53	45	39	49	65	-	-	-	5	11	11	-																				
NCA25.RES.0025.01	95a James Small Drive Korora New South Wales 2450	Residential	NCA25	51	64	75	58	53	45	39	49	65	-	-	-	6	12	15	-																				
NCA25.RES.0026.01	95 James Small Drive Korora New South Wales 2450	Residential	NCA25	48	61	75	58	53	45	39	49	65	-	-	-	3	9	12	-																				
NCA25.RES.0027.01	36 Parkes Drive Korora New South Wales 2450	Residential	NCA25	37	43	75	58	53	45	39	49	65	-	-	-	-	-	-	-																				
NCA25.RES.0028.01	44 James Small Drive Korora New South Wales 2450	Residential	NCA25	58	67	75	58	53	45	39	49	65	-	-	5	13	19	18	2																				
NCA25.RES.0029.01	10 Albert Chappell Drive Korora New South Wales 2450	Residential	NCA25	47	53	75	58	53	45	39	49	65	-	-	-	2	8	4	-																				
NCA25.RES.0030.01	95 James Small Drive Korora New South Wales 2450	Residential	NCA25	50	60	75	58	53	45	39	49	65	-	-	-	5	11	11	-																				
NCA25.RES.0031.01	2 Tropic Lodge Place Korora New South Wales 2450	Residential	NCA25	64	76	75	58	53	45	39	49	65	-	6	11	19	25	27	11																				
NCA25.RES.0032.01	95a James Small Drive Korora New South Wales 2450	Residential	NCA25	54	70	75	58	53	45	39	49	65	-	-	1	9	15	21	5																				
NCA25.RES.0034.01	54 James Small Drive Korora New South Wales 2450	Residential	NCA25	66	80	75	58	53	45	39	49	65	-	8	13	21	27	31	15																				
NCA25.RES.0035.01	4 Albert Chappell Drive Korora New South Wales 2450	Residential	NCA25	54	61	75	58	53	45	39	49	65	-	-	1	9	15	12	-																				
NCA25.RES.0036.01	15 Albert Chappell Drive Korora New South Wales 2450	Residential	NCA25	46	54	75	58	53	45	39	49	65	-	-	-	1	7	5	-																				
NCA25.RES.0037.01	2 Albert Chappell Drive Korora New South Wales 2450	Residential	NCA25	54	61	75	58	53	45	39	49	65	-	-	1	9	15	12	-																				
NCA25.RES.0038.01	20 Shell Cove Lane Korora New South Wales 2450	Residential	NCA25	39	42	75	58	53	45	39	49	65	-	-	-	-	-	-	-																				
NCA25.RES.0039.01	46 James Small Drive Korora New South Wales 2450	Residential	NCA25	60	70	75	58	53	45	39	49	65	-	2	7	15	21	21	5																				
NCA25.RES.0040.01	2 Ascot Close Korora New South Wales 2450	Residential	NCA25	43	48	75	58	53	45	39	49	65	-	-	-	-	4	-	-																				
NCA25.RES.0041.01	8 Tropic Lodge Place Korora New South Wales 2450	Residential	NCA25	56	64	75	58	53	45	39	49	65	-	-	3	11	17	15	-																				
NCA25.RES.0042.01	8 Tropic Lodge Place Korora New South Wales 2450	Residential	NCA25	54	62	75	58	53	45	39	49	65	-	-	1	9	15	13	-																				
NCA25.RES.0043.01	80 James Small Drive Korora New South Wales 2450	Residential	NCA25	50	58	75	58	53	45	39	49	65	-	-	-	5	11	9	-																				
NCA25.RES.0044.01	6 Albert Chappell Drive Korora New South Wales 2450	Residential	NCA25	54	60	75	58	53	45	39	49	65	-	-	1	9	15	11	-																				
NCA25.RES.0045.01	40 Parkes Drive Korora New South Wales 2450	Residential	NCA25	36	42	75	58	53	45	39	49	65	-	-	-	-	-	-	-																				
NCA25.RES.0046.01	9b Malibu Drive Korora New South Wales 2450	Residential	NCA25	46	50	75	58	53	45	39	49	65	-	-	-	1	7	1	-																				
NCA25.RES.0047.01	82 James Small Drive Korora New South Wales 2450	Residential	NCA25	48	54	75	58	53	45	39	49	65	-	-	-	3	9	5	-																				
NCA25.RES.0048.01	12 Malibu Drive Korora New South Wales 2450	Residential	NCA25	41	44	75	58	53	45	39	49	65	-	-	-	-	2	-	-																				
NCA25.RES.0049.01	48a James Small Drive Korora New South Wales 2450	Residential	NCA25	62	72	75	58	53	45	39	49	65	-	4	9	17	23	23	7																				
NCA25.RES.0050.01	13 Malibu Drive Korora New South Wales 2450	Residential	NCA25	44	49	75	58	53	45	39	49	65	-	-	-	-	5	-	-																				
NCA25.RES.0051.01	6b Albert Chappell Drive Korora New South Wales 2450	Residential	NCA25	52	59	75	58	53	45	39	49	65	-	-	-	7	13	10	-																				
NCA25.RES.0053.01	10-12 Tropic Lodge Place Korora New South Wales 2450	Residential	NCA25	54	62	75	58	53	45	39	49	65	-	-	1	9	15	13	-																				
NCA25.RES.0054.01	42 James Small Drive Korora New South Wales 2450	Residential	NCA25	57	66	75	58	53	45	39	49	65	-	-	4	12	18	17	1																				
NCA25.RES.0055.01	40 Parkes Drive Korora New South Wales 2450	Residential	NCA25	39	45	75	58	53	45	39	49	65	-	-	-	-	-	-	-																				
NCA25.RES.0057.01	95 James Small Drive Korora New South Wales 2450	Residential	NCA25	50	62	75	58	53	45	39	49	65	-	-	-	5	11	13	-																				
NCA25.RES.0061.01	4 Ascot Close Korora New South Wales 2450	Residential	NCA25	43	48	75	58	53	45	39	49	65	-	-	-	-	4	-	-																				
NCA25.RES.0062.01	17 Links Avenue Korora New South Wales 2450	Residential	NCA25	42	47	75	58	53	45	39	49	65	-	-	-	-	3	-	-																				
NCA25.RES.0063.01	5 Ainslie Road Korora New South Wales 2450	Residential	NCA25	44	49	75	58	53	45	39	49	65	-	-	-	-	5	-	-																				
NCA25.RES.0064.01	95 James Small Drive Korora New South Wales 2450	Residential	NCA25	47	58	75	58	53	45	39	49	65	-	-	-	2	8	9	-																				
NCA25.RES.0065.01	3 Ainslie Road Korora New South Wales 2450	Residential	NCA25	43	49	75	58	53	45	39	49	65	-	-	-	-	4	-	-																				
NCA25.RES.0067.01	6 Parkes Drive Korora New South Wales 2450	Residential	NCA25	42	47	75	58	53	45	39	49	65	-	-	-	-	3	-	-																				
NCA25.RES.0068.01	5 Parkes Drive Korora New South Wales 2450	Residential	NCA25	43	49	75	58	53	45	39	49	65	-	-	-	-	4	-	-																				
NCA25.RES.0069.01	15 Links Avenue Korora New South Wales 2450	Residential	NCA25	39	45	75	58	53	45	39	49	65	-	-	-	-	-	-	-																				
NCA25.RES.0070.01	3 Laurel Street Korora New South Wales 2450	Residential	NCA25	43	48	75	58	53	45	39	49	65	-	-	-	-	4	-	-																				
NCA25.RES.0071.01	5 Laurel Street Korora New South Wales 2450	Residential	NCA25	44	47	75	58	53	45	39	49	65	-	-	-	-	5	-	-																				
NCA25.RES.0072.01	3 Parkes Drive Korora New South Wales 2450	Residential	NCA25	43	49	75	58	53	45	39	49	65	-	-	-	-	4	-	-																				
NCA25.RES.0073.01	2 Parkes Drive Korora New South Wales 2450	Residential	NCA25	43	49	75	58	53	45	39	49	65	-	-	-	-	4	-	-																				
NCA25.RES.0074.01	1 Parkes Drive Korora New South Wales 2450	Residential	NCA25	44	50	75	58	53	45	39	49	65	-	-	-	-	5	1	-																				
NCA25.RES.0075.01	6 Ainslie Road Korora New South Wales 2450	Residential	NCA25	44	51	75	58	53	45	39	49	65	-	-	-	-	5	2	-																				
NCA25.RES.0076.01	4 Ainslie Road Korora New South Wales 2450	Residential	NCA25	44	50	75	58	53	45	39	49	65	-	-	-	-	5	1	-																				
NCA25.RES.0077.01	4 Parkes Drive Korora New South Wales 2450	Residential	NCA25	44	48	75	58	53	45	39	49	65	-	-	-	-	5	-	-																				
NCA25.RES.0078.01	6 Laurel Street Korora New South Wales 2450	Residential	NCA25	47	49	75	58	53	45	39	49	65	-	-	-	2	8	-	-																				
NCA25.RES.0079.01	8 Laurel Street Korora New South Wales 2450	Residential	NCA25	46	49	75	58	53	45	39	49	65	-	-	-	1	7	-	-																				
NCA25.RES.0080.01	4 Laurel Street Korora New South Wales 2450	Residential	NCA25	45	48	75	58	53	45	39	49	65	-	-	-	-	6	-	-																				
NCA25.RES.0081.01	2 Laurel Street Korora New South Wales 2450	Residential	NCA25	42	47	75	58	53	45	39	49	65	-	-	-	-	3	-	-																				
NCA25.RES.0082.01	2 Laurel Street Korora New South Wales 2450	Residential	NCA25	42	47	75	58	53	45	39	49	65	-	-	-	-	3	-	-																				
NCA25.RES.0083.01	14 Parkes Drive Korora New South Wales 2450	Residential	NCA25	44	47	75	58	53	45	39	49	65	-	-	-	-	5	-	-																				
NCA25.RES.0084.01	16 Parkes Drive Korora New South Wales 2450	Residential	NCA25	42	46	75	58	53	45	39	49	65	-	-	-	-	3	-	-																				
NCA25.RES.0085.01	12 Parkes Drive Korora New South Wales 2450	Residential	NCA25	44	47	75	58	53	45	39	49	65	-	-	-	-	5	-	-																				
NCA25.RES.0086.01	13 Links Avenue Korora New South Wales 2450	Residential	NCA25	37	44	75	58	53	45	39	49	65	-	-	-	-	-	-	-																				
NCA25.RES.0087.01	11 Links Avenue Korora New South Wales 2450	Residential	NCA25	40	44	75	58	53	45	39	49	65	-	-	-	-	1	-	-																				
NCA25.RES.0088.01	7 Links Avenue Korora New South Wales 2450	Residential	NCA25	37	41	75	58	53	45	39	49	65	-	-	-	-	-	-	-																				
NCA25.RES.0089.01	15 Parkes Drive Korora New South Wales 2450	Residential	NCA25	41	45	75	58	53	45	39	49	65	-	-	-	-	2	-	-																				
NCA25.RES.0090.01	17 Parkes Drive Korora New South Wales 2450	Residential	NCA25	40	43	75	58	53	45	39	49	65	-	-	-	-	1	-	-																				
NCA25.RES.0091.01	29 Parkes Drive Korora New South Wales 2450	Residential	NCA25	41	46	75	58	53	45	39	49	65	-	-	-	-	2	-	-																				
NCA25.RES.0092.01	25 Parkes Drive Korora New South Wales 2450	Residential	NCA25	37	43	75	58	53	45	39	49	65	-	-	-	-	-	-	-																				
NCA25.RES.0093.01	27 Parkes Drive Korora New South Wales 2450	Residential	NCA25	40	45	75	58	53	45	39	49	65	-	-	-	-	1	-	-																				
NCA25.RES.0094.01	3a Ascot Close Korora New South Wales 2450	Residential	NCA25	42	46	75	58	53	45	39	49	65	-	-	-	-	3	-	-																				
NCA25.RES.0095.01	56 Parkes Drive Korora New South Wales 2450	Residential	NCA25	41	46	75	58	53	45	39	49	65	-	-	-	-	2	-	-																				
NCA25.RES.0096.01	13 Parkes Drive Korora New South Wales 2450	Residential	NCA25	42	47	75	58	53	45	39	49	65	-	-	-	-	3	-	-																				
NCA25.RES.0097.01	5 Ascot Close Korora New South Wales 2450	Residential	NCA25	43	47	75	58	53	45	39	49	65	-	-	-	-	4	-	-																				
NCA25.RES.0098.01	11 Parkes Drive Korora New South Wales 2450	Residential	NCA25	42	47	75	58	53	45	39	49	65	-	-	-	-	3	-	-																				
NCA25.RES.0099.01	3 Ascot Close Korora New South Wales 2450	Residential	NCA25	41	45	75	58	53	45	39	49	65	-	-	-	-	2	-	-																				
NCA25.RES.0100.01	8 Parkes Drive Korora New South Wales 2450	Residential	NCA25	41	46	75	58	53	45	39	49	65	-	-	-	-	2	-	-																				
NCA25.RES.0101.01	10 Parkes Drive Korora New South Wales 2450	Residential	NCA25	44	48	75	58	53	45	39	49	65	-	-	-	-	5	-	-																				
NCA25.RES.0102.01	50 Parkes Drive Korora New South Wales 2450	Residential	NCA25	39	44	75	58	53	45	39	49	65	-	-	-	-	-	-	-																				
NCA25.RES.0103.01	54 Parkes Drive Korora New South Wales 2450	Residential	NCA25	40	45	75	58	53	45	39	49	65	-	-	-	-	1	-	-																				
NCA25.RES.0104.01	52 Parkes Drive Korora New South Wales 2450	Residential	NCA25	40	45	75	58	53	45	39	49	65	-	-	-	-	1	-	-																				
NCA25.RES.0105.01	50 James Small Drive Korora New South Wales 2450	Residential	NCA25	62	75	75	58	53	45	39	49	65	-	4	9	17	23	26	10																				
NCA25.RES.0106.01	3 Fern Tree Place Korora New South Wales 2450	Residential	NCA25	60	72	75	58	53	45	39	49	65	-	2	7	15	21	23	7																				
NCA25.RES.0107.01	8 Sandy Beach Road Korora New South Wales 2450	Residential	NCA25	38	42	75	58	53	45	39	49	65	-	-	-	-	-	-	-																				
NCA25.RES.0108.01	12 Sandy Beach Road Korora New South Wales 2450	Residential	NCA25	37	40	75	58	53	45	39	49	65	-	-	-	-	-	-	-																				
NCA25.RES.0109.01	10 Sandy Beach Road Korora New South Wales 2450	Residential	NCA25	37	40	75	58	53	45	39	49	65	-	-	-	-	-	-	-																				
NCA25.RES.0110.01	50 James Small Drive Korora New South Wales 2450	Residential	NCA25	57	70	75	58	53	45	39	49	65	-	-	4	12	18	21	5																				
NCA25.RES.0111.01	32 Parkes Drive Korora New South Wales 2450	Residential	NCA25	<35	42	75	58	53	45	39	49	65	-	-	-	-	-	-	-																				
NCA25.RES.0112.01	34 Parkes Drive Korora New South Wales 2450	Residential	NCA25	36	43	75	58	53	45	39	49	65	-	-	-	-	-	-	-																				
NCA25.RES.0113.01	21 Fern Tree Place Korora New South Wales 2450	Residential	NCA25	61	79	75	58	53	45	39	49	65	-	3	8	16	22	30	14																				
NCA25.RES.0114.01	13a Tropic Lodge Place Korora New South Wales 2450	Residential	NCA25	53	61	75	58	53	45	39	49	65	-	-	-	8	14	12	-																				
NCA25.RES.0115.01	13a Tropic Lodge Place Korora New South Wales 2450	Residential	NCA25	50	59	75	58	53	45	39	49	65	-	-	-	5	11	10	-																				
NCA25.RES.0116.01	13a Tropic Lodge Place Korora New South Wales 2450	Residential	NCA25	57	65	75	58	53	45	39	49	65	-	-	4	12	18	16	-																				
NCA25.RES.0117.01	6 Bruce Taylor Circuit Korora New South Wales 2450	Residential	NCA25	54	63	75	58	53	45	39	49	65	-	-	1	9	15	14	-																				
NCA25.RES.0118.01	10-12 Tropic Lodge Place Korora New South Wales 2450	Residential	NCA25	57	65	75	58	53	45	39	49	65	-	-	4	12	18	16	-																				
NCA25.RES.0119.01	13a Tropic Lodge Place Korora New South Wales 2450	Residential	NCA25	57	65	75	58	53	45	39	49	65	-	-	4	12	18	16	-																				
NCA25.RES.0120.01	16 Sandy Beach Road Korora New South Wales 2450	Residential	NCA25	39	42	75	58	53	45	39	49	65	-	-	-	-	-	-	-																				
NCA25.RES.0121.01	14 Sandy Beach Road Korora New South Wales 2450	Residential	NCA25	38	41	75	58	53	45	39	49	65	-	-	-	-	-	-	-																				

Receiver ID	Address	Receiver type	Study area	Predicted construction noise level		Construction Noise Management Levels, dBLAeq 15minute						65 max	Exceedances, dB						65 max	Triggers for additional mitigation																Sleep disturbance screening criterion	Sleep disturbance >65 max
						Standard Hours		Outside of Standard Hours					Standard Hours		Outside of Standard Hours					All Hours	Standard Hours					Outside of Standard Hours												
																				Daytime					Daytime				Evening				Night					
				LAeq	LAmax	Highly noise affected	Noise affected (RBL+10 dB)	Noise affected (RBL+5dB)			Sleep Disturbance (Screening RBL+15[7])		Highly noise affected	Noise affected (>RBL+10 dB)	Noise affected (RBL + 5dB)			Sleep Disturbance (Screening RBL+15[7])		Highly noise affected >75dBA	Noticeable >NML	Clearly audible <NML+10	Moderately intrusive <=NML+20	Highly intrusive >NML+20	Noticeable >NML	Clearly audible <NML+15	Moderately intrusive <=NML+25	Highly intrusive >NML+25	Noticeable >NML	Clearly audible <NML+15	Moderately intrusive <=NML+25	Highly intrusive >NML+25	Noticeable >NML	Clearly audible <NML+15	Moderately intrusive <=NML+25	Highly intrusive >NML+25		
						Day[3]	Day[3]	Day[4]	Evening[5]	Night[6]			Day[3]	Day[3]	Day[4]	Evening[5]	Night[6]																					
NCA25.RES.0122.01	18 Sandy Beach Road Korora New South Wales 2450	Residential	NCA25	41	44	75	58	53	45	39	49	65	-	-	-	-	2	-	-																		
NCA25.RES.0123.01	40 James Small Drive Korora New South Wales 2450	Residential	NCA25	56	65	75	58	53	45	39	49	65	-	-	3	11	17	16	-																		
NCA25.RES.0124.01	20 Sandy Beach Road Korora New South Wales 2450	Residential	NCA25	40	43	75	58	53	45	39	49	65	-	-	-	-	1	-	-																		
NCA25.RES.0125.01	11 Fern Tree Place Korora New South Wales 2450	Residential	NCA25	51	62	75	58	53	45	39	49	65	-	-	-	6	12	13	-																		
NCA25.RES.0126.01	9 Fern Tree Place Korora New South Wales 2450	Residential	NCA25	55	68	75	58	53	45	39	49	65	-	-	2	10	16	19	3																		
NCA25.RES.0127.01	11a Fern Tree Place Korora New South Wales 2450	Residential	NCA25	54	69	75	58	53	45	39	49	65	-	-	1	9	15	20	4																		
NCA25.RES.0128.01	13 Fern Tree Place Korora New South Wales 2450	Residential	NCA25	55	70	75	58	53	45	39	49	65	-	-	2	10	16	21	5																		
NCA25.RES.0129.01	13a Fern Tree Place Korora New South Wales 2450	Residential	NCA25	50	65	75	58	53	45	39	49	65	-	-	-	5	11	16	-																		
NCA25.RES.0130.01	3 Arden Street Korora New South Wales 2450	Residential	NCA25	39	44	75	58	53	45	39	49	65	-	-	-	-	-	-	-																		
NCA25.RES.0131.01	19 Parkes Drive Korora New South Wales 2450	Residential	NCA25	38	42	75	58	53	45	39	49	65	-	-	-	-	-	-	-																		
NCA25.RES.0132.01	23 Links Avenue Korora New South Wales 2450	Residential	NCA25	42	47	75	58	53	45	39	49	65	-	-	-	-	3	-	-																		
NCA25.RES.0133.01	21 Parkes Drive Korora New South Wales 2450	Residential	NCA25	38	42	75	58	53	45	39	49	65	-	-	-	-	-	-	-																		
NCA25.RES.0134.01	5 Links Avenue Korora New South Wales 2450	Residential	NCA25	40	46	75	58	53	45	39	49	65	-	-	-	-	1	-	-																		
NCA25.RES.0135.01	23 Parkes Drive Korora New South Wales 2450	Residential	NCA25	36	42	75	58	53	45	39	49	65	-	-	-	-	-	-	-																		
NCA25.RES.0136.01	17 Fern Tree Place Korora New South Wales 2450	Residential	NCA25	56	74	75	58	53	45	39	49	65	-	-	3	11	17	25	9																		
NCA25.RES.0137.01	84 James Small Drive Korora New South Wales 2450	Residential	NCA25	49	56	75	58	53	45	39	49	65	-	-	-	4	10	7	-																		
NCA25.RES.0138.01	97 James Small Drive Korora New South Wales 2450	Residential	NCA25	56	66	75	58	53	45	39	49	65	-	-	3	11	17	17	1																		
NCA25.RES.0139.01	11 Malibu Drive Korora New South Wales 2450	Residential	NCA25	44	48	75	58	53	45	39	49	65	-	-	-	-	5	-	-																		
NCA25.RES.0140.01	18 Parkes Drive Korora New South Wales 2450	Residential	NCA25	39	42	75	58	53	45	39	49	65	-	-	-	-	-	-	-																		
NCA25.RES.0141.01	7 Malibu Drive Korora New South Wales 2450	Residential	NCA25	44	49	75	58	53	45	39	49	65	-	-	-	-	5	-	-																		
NCA25.RES.0142.01	21 Korora Bay Drive Korora New South Wales 2450	Residential	NCA25	36	41	75	58	53	45	39	49	65	-	-	-	-	-	-	-																		
NCA25.RES.0143.01	25 Korora Bay Drive Korora New South Wales 2450	Residential	NCA25	38	41	75	58	53	45	39	49	65	-	-	-	-	-	-	-																		
NCA25.RES.0144.01	15 Fern Tree Place Korora New South Wales 2450	Residential	NCA25	55	70	75	58	53	45	39	49	65	-	-	2	10	16	21	5																		
NCA25.RES.0145.01	13 Tropic Lodge Place Korora New South Wales 2450	Residential	NCA25	51	60	75	58	53	45	39	49	65	-	-	-	6	12	11	-																		
NCA25.RES.0146.01	25 Fern Tree Place Korora New South Wales 2450	Residential	NCA25	69	91	75	58	53	45	39	49	65	-	11	16	24	30	42	26																		
NCA25.RES.0147.01	11 Tropic Lodge Place Korora New South Wales 2450	Residential	NCA25	58	65	75	58	53	45	39	49	65	-	-	5	13	19	16	-																		
NCA25.RES.0148.01	9 Tropic Lodge Place Korora New South Wales 2450	Residential	NCA25	50	58	75	58	53	45	39	49	65	-	-	-	5	11	9	-																		
NCA25.RES.0149.01	10 Malibu Drive Korora New South Wales 2450	Residential	NCA25	39	44	75	58	53	45	39	49	65	-	-	-	-	-	-	-																		
NCA25.RES.0151.01	23 Fern Tree Place Korora New South Wales 2450	Residential	NCA25	66	85	75	58	53	45	39	49	65	-	8	13	21	27	36	20																		
NCA25.RES.0152.01	38 Parkes Drive Korora New South Wales 2450	Residential	NCA25	37	43	75	58	53	45	39	49	65	-	-	-	-	-	-	-																		
NCA25.RES.0153.01	6 Bellwood Place Korora New South Wales 2450	Residential	NCA25	<35	38	75	58	53	45	39	49	65	-	-	-	-	-	-	-																		
NCA25.RES.0156.01	1 Bruce Taylor Circuit Korora New South Wales 2450	Residential	NCA25	47	51	75	58	53	45	39	49	65	-	-	-	2	8	2	-																		
NCA25.RES.0157.01	11 Bruce Taylor Circuit Korora New South Wales 2450	Residential	NCA25	49	54	75	58	53	45	39	49	65	-	-	-	4	10	5	-																		
NCA25.RES.0158.01	22 Parkes Drive Korora New South Wales 2450	Residential	NCA25	37	40	75	58	53	45	39	49	65	-	-	-	-	-	-	-																		
NCA25.RES.0159.01	4a Sandy Beach Road Korora New South Wales 2450	Residential	NCA25	41	47	75	58	53	45	39	49	65	-	-	-	-	2	-	-																		
NCA25.RES.0160.01	4 Melrose Place Korora New South Wales 2450	Residential	NCA25	39	47	75	58	53	45	39	49	65	-	-	-	-	-	-	-																		
NCA25.RES.0161.01	24 Parkes Drive Korora New South Wales 2450	Residential	NCA25	35	40	75	58	53	45	39	49	65	-	-	-	-	-	-	-																		
NCA25.RES.0164.01	19 Korora Bay Drive Korora New South Wales 2450	Residential	NCA25	38	43	75	58	53	45	39	49	65	-	-	-	-	-	-	-																		
NCA25.RES.0165.01	17 Korora Bay Drive Korora New South Wales 2450	Residential	NCA25	38	43	75	58	53	45	39	49	65	-	-	-	-	-	-	-																		
NCA25.RES.0166.01	23 Bruce Taylor Circuit Korora New South Wales 2450	Residential	NCA25	47	51	75	58	53	45	39	49	65	-	-	-	2	8	2	-																		
NCA25.RES.0167.01	3 Melrose Place Korora New South Wales 2450	Residential	NCA25	36	42	75	58	53	45	39	49	65	-	-	-	-	-	-	-																		
NCA25.RES.0168.01	28 Bruce Taylor Circuit Korora New South Wales 2450	Residential	NCA25	41	46	75	58	53	45	39	49	65	-	-	-	-	2	-	-																		
NCA25.RES.0169.01	14 Bruce Taylor Circuit Korora New South Wales 2450	Residential	NCA25	51	58	75	58	53	45	39	49	65	-	-	-	6	12	9	-																		
NCA25.RES.0170.01	23 Korora Bay Drive Korora New South Wales 2450	Residential	NCA25	38	41	75	58	53	45	39	49	65	-	-	-	-	-	-	-																		
NCA25.RES.0171.01	5 Melrose Place Korora New South Wales 2450	Residential	NCA25	37	44	75	58	53	45	39	49	65	-	-	-	-	-	-	-																		
NCA25.RES.0172.01	9 Tropic Lodge Place Korora New South Wales 2450	Residential	NCA25	48	58	75	58	53	45	39	49	65	-	-	-	3	9	9	-																		
NCA25.RES.0173.01	9 Bruce Taylor Circuit Korora New South Wales 2450	Residential	NCA25	49	55	75	58	53	45	39	49	65	-	-	-	4	10	6	-																		
NCA25.RES.0174.01	5 Bellwood Place Korora New South Wales 2450	Residential	NCA25	<35	39	75	58	53	45	39	49	65	-	-	-	-	-	-	-																		
NCA25.RES.0176.01	40 Bruce Taylor Circuit Korora New South Wales 2450	Residential	NCA25	45	49	75	58	53	45	39	49	65	-	-	-	-	6	-	-																		
NCA25.RES.0177.01	36 Bruce Taylor Circuit Korora New South Wales 2450	Residential	NCA25	44	48	75	58	53	45	39	49	65	-	-	-	-	5	-	-																		
NCA25.RES.0178.01	13 Bruce Taylor Circuit Korora New South Wales 2450	Residential	NCA25	48	52	75	58	53	45	39	49	65	-	-	-	3	9	3	-																		
NCA25.RES.0179.01	40 Bruce Taylor Circuit Korora New South Wales 2450	Residential	NCA25	45	50	75	58	53	45	39	49	65	-	-	-	-	6	1	-																		
NCA25.RES.0180.01	23 Sandy Beach Road Korora New South Wales 2450	Residential	NCA25	36	41	75	58	53	45	39	49	65	-	-	-	-	-	-	-																		
NCA25.RES.0181.01	1 Albert Chappell Drive Korora New South Wales 2450	Residential	NCA25	52	61	75	58	53	45	39	49	65	-	-	-	7	13	12	-																		
NCA25.RES.0182.01	7 Tropic Lodge Place Korora New South Wales 2450	Residential	NCA25	57	66	75	58	53	45	39	49	65	-	-	4	12	18	17	1																		
NCA25.RES.0183.01	9 Tropic Lodge Place Korora New South Wales 2450	Residential	NCA25	53	62	75	58	53	45	39	49	65	-	-	-	8	14	13	-																		
NCA25.RES.0184.01	26 Korora Bay Drive Korora New South Wales 2450	Residential	NCA25	35	40	75	58	53	45	39	49	65	-	-	-	-	-	-	-																		
NCA25.RES.0185.01	21a Korora Bay Drive Korora New South Wales 2450	Residential	NCA25	38	42	75	58	53	45	39	49	65	-	-	-	-	-	-	-																		
NCA25.RES.0186.01	23 Korora Bay Drive Korora New South Wales 2450	Residential	NCA25	38	41	75	58	53	45	39	49	65	-	-	-	-	-	-	-																		
NCA25.RES.0187.01	1 Melrose Place Korora New South Wales 2450	Residential	NCA25	38	45	75	58	53	45	39	49	65	-	-	-	-	-	-	-																		
NCA25.RES.0188.01	5 Malibu Drive Korora New South Wales 2450	Residential	NCA25	45	51	75	58	53	45	39	49	65	-	-	-	-	6	2	-																		
NCA25.RES.0189.01	32 Bruce Taylor Circuit Korora New South Wales 2450	Residential	NCA25	42	47	75	58	53	45	39	49	65	-	-	-	-	3	-	-																		
NCA25.RES.0190.01	27 Korora Bay Drive Korora New South Wales 2450	Residential	NCA25	42	45	75	58	53	45	39	49	65	-	-	-	-	3	-	-																		
NCA25.RES.0191.01	7 Fern Tree Place Korora New South Wales 2450	Residential	NCA25	53	66	75	58	53	45	39	49	65	-	-	-	8	14	17	1																		
NCA25.RES.0192.01	5 Fern Tree Place Korora New South Wales 2450	Residential	NCA25	56	68	75	58	53	45	39	49	65	-	-	3	11	17	19	3																		
NCA25.RES.0193.01	26 Bruce Taylor Circuit Korora New South Wales 2450	Residential	NCA25	45	50	75	58	53	45	39	49	65	-	-	-	-	6	1	-																		
NCA25.RES.0194.01	78 James Small Drive Korora New South Wales 2450	Residential	NCA25	52	59	75	58	53	45	39	49	65	-	-	-	7	13	10	-																		
NCA25.RES.0195.01	24 Bruce Taylor Circuit Korora New South Wales 2450	Residential	NCA25	49	54	75	58	53	45	39	49	65	-	-	-	4	10	5	-																		
NCA25.RES.0196.01	17 Bruce Taylor Circuit Korora New South Wales 2450	Residential	NCA25	46	51	75	58	53	45	39	49	65	-	-	-	1	7	2	-																		
NCA25.RES.0198.01	6 Bruce Taylor Circuit Korora New South Wales 2450	Residential	NCA25	51	60	75	58	53	45	39	49	65	-	-	-	6	12	11	-																		
NCA25.RES.0199.01	10 Ainslie Road Korora New South Wales 2450	Residential	NCA25	45	52	75	58	53	45	39	49	65	-	-	-	-	6	3	-																		
NCA25.RES.0200.01	12 Bruce Taylor Circuit Korora New South Wales 2450	Residential	NCA25	50	56	75	58	53	45	39	49	65	-	-	-	5	11	7	-																		
NCA25.RES.0201.01	8 Bruce Taylor Circuit Korora New South Wales 2450	Residential	NCA25	49	58	75	58	53	45	39	49	65	-	-	-	4	10	9	-																		
NCA25.RES.0202.01	7 Laurel Street Korora New South Wales 2450	Residential	NCA25	44	48	75	58	53	45	39	49	65	-	-	-	-	5	-	-																		
NCA25.RES.0203.01	16 Bruce Taylor Circuit Korora New South Wales 2450	Residential	NCA25	53	59	75	58	53	45	39	49	65	-	-	-	8	14	10	-																		
NCA25.RES.0204.01	8 Ainslie Road Korora New South Wales 2450	Residential	NCA25	44	51	75	58	53	45	39	49	65	-	-	-	-	5	2	-																		
NCA25.RES.0205.01	3 Links Avenue Korora New South Wales 2450	Residential	NCA25	42	47	75	58	53	45	39	49	65	-	-	-	-	3	-	-																		
NCA25.RES.0206.01	20 Parkes Drive Korora New South Wales 2450	Residential	NCA25	39	45	75	58	53	45	39	49	65	-	-	-	-	-	-	-																		
NCA25.RES.0207.01	24 Korora Bay Drive Korora New South Wales 2450	Residential	NCA25	38	40	75	58	53	45	39	49	65	-	-	-	-	-	-	-																		
NCA25.RES.0208.01	16 Fern Tree Place Korora New South Wales 2450	Residential	NCA25	70	93	75	58	53	45	39	49	65	-	12	17	25	31	44	28																		
NCA25.RES.0209.01	27 Fern Tree Place Korora New South Wales 2450	Residential	NCA25	65	84	75	58	53	45	39	49	65	-	7	12	20	26	35	19																		
NCA25.RES.0210.01	8 Bellwood Place Korora New South Wales 2450	Residential	NCA25	38	41	75	58	53	45	39	49	65	-	-	-	-	-	-	-																		
NCA25.RES.0211.01	6 Melrose Place Korora New South Wales 2450	Residential	NCA25	38	45	75	58	53	45	39	49	65	-	-	-	-	-	-	-																		
NCA25.RES.0212.01	4 Bruce Taylor Circuit Korora New South Wales 2450	Residential	NCA25	47	53	75	58	53	45	39	49	65	-	-	-	2	8	4	-																		
NCA25.RES.0213.01	28 Parkes Drive Korora New South Wales 2450	Residential	NCA25	35	41	75	58	53	45	39	49	65	-	-	-	-	-	-	-																		
NCA25.RES.0215.01	8 Fern Tree Place Korora New South Wales 2450	Residential	NCA25	54	70	75	58	53	45	39	49	65	-	-	1	9	15	21	5																		
NCA25.RES.0216.01	24 Bruce Taylor Circuit Korora New South Wales 2450	Residential	NCA25	52	57	75	58	53	45	39	49	65	-	-	-	7	13	8	-																		
NCA25.RES.0217.01	5 Bruce Taylor Circuit Korora New South Wales 2450	Residential	NCA25	50	56	75	58	53	45	39	49	65	-	-	-	5	11	7	-																		
NCA25.RES.0218.01	14 Fern Tree Place Korora New South Wales 2450	Residential	NCA25	67	86	75	58	53	45	39	49	65	-	9	14	22	28	37	21																		
NCA25.RES.0219.01	4 Fern Tree Place Korora New South Wales 2450	Residential	NCA25	60	77	75	58	53	45	39	49	65	-	2	7	15	21	28	12																		
NCA25.RES.0220.01	2 Bruce Taylor Circuit Korora New South Wales 2450	Residential	NCA25	45	53	75	58	53	45	39	49	65	-	-	-	-	6	4	-																		
NCA25.RES.0221.01	10-12 Fern Tree Place Korora New South Wales 2450	Residential	NCA25	65	83	75	58	53	45	39	49	65	-	7	12	20	26	34	18																		
NCA25.RES.0222.01	1 Fern Tree Place Korora New South Wales 2450	Residential	NCA25	60	74	75	58	53	45	39	49	65	-	2	7	15	21	25	9																		
NCA25.RES.0223.01	20 Bruce Taylor Circuit Korora New South Wales 2450	Residential	NCA25	58	63	75	58	53	45	39	49	65	-	-	5	13	19	14	-																		
NCA25.RES.0224.01	2 Sandy Beach Road Korora New South Wales 2450	Residential	NCA25	41	47	75	58	53	45	39	49	65	-	-	-	-	2	-	-																		
NCA25.RES.0225.01	4 Malibu Drive Korora New South Wales 2450	Residential	NCA25	43	50	75	58	53	45	39	49	65	-	-	-	-	4	1	-																		
NCA25.RES.0226.01	16 Bruce Taylor Circuit Korora New South Wales 2450	Residential	NCA25	56	62	75	58	53	45	39	49	65	-	-	3	11	17	13	-																		
NCA25.RES.0227.01	2-2a Malibu Drive Korora New South Wales 2450	Residential	NCA25	48	54	75	58	53	45	39	49	65	-	-	-	3	9	5	-																		
NCA25.RES.0228.01	17 Fern Tree Place Korora New South Wales 2450	Residential	NCA25	56	74	75	58	53	45	39	49	65	-	-	3	11	17	25	9																		
NCA25.RES.0229.01	1 Sandy Beach Road Korora New South Wales 2450	Residential	NCA25	40	44	75	58	53	45	39	49	65	-	-	-	-	1	-	-																		
NCA25.RES.0231.01	2-2a Malibu Drive Korora New South Wales 2450	Residential	NCA25	46	53	75	58	53	45	39	49	65	-	-	-	1	7	4	-																		
NCA25.RES.0232.01	3 Malibu Drive Korora New South Wales 2450	Residential	NCA25	45	52	75	58	53	45	39	49	65	-	-	-	-	6	3	-																		
NCA25.RES.0233.01	5 Tropic Lodge Place Korora New South Wales 2450	Residential	NCA25	59	68	75	58	53	45	39	49	65	-	1	6	14	20	19	3																		
NCA25.RES.0234.01	6 Malibu Drive Korora New South Wales 2450	Residential	NCA25	42	50	75	58	53	45	39	49	65	-	-	-	-	3	1	-																		
NCA25.RES.0236.01	2 Melrose Place Korora New South Wales 2450	Residential	NCA25	42	49	75	58	53	45	39	49	65	-	-	-	-	3	-	-																		
NCA25.RES.0237.01	22 Korora Bay Drive Korora New South Wales 2450	Residential	NCA25	39	42	75	58	53	45	39	49	65	-	-	-	-	-	-	-																		
NCA25.RES.0238.01	7 Sandy Beach Road Korora New South Wales 2450	Residential	NCA25	38	41	75	58	53	45	39	49	65	-	-	-	-	-	-	-																		
NCA25.RES.0239.01	1a Malibu Drive Korora New South Wales 2450	Residential	NCA25	46	53	75	58	53	45	39	49	65	-	-	-	1	7	4	-																		
NCA25.RES.0240.01	3 Tropic Lodge Place Korora New South Wales 2450	Residential	NCA25	61	73	75	58	53	45	39	49	65	-	3	8	16	22	24	8																		
NCA25.RES.0241.01	8 Albert Chappell Drive Korora New South Wales 2450	Residential	NCA25	49	56	75	58	53	45	39	49	65	-	-	-	4	10	7	-																		
NCA25.RES.0242.01	6 Sandy Beach Road Korora New South Wales 2450	Residential	NCA25	39	43	75	58	53	45	39	49	65	-	-	-	-	-	-	-																		
NCA25.RES.0244.01	7 Albert Chappell Drive Korora New South Wales 2450	Residential	NCA25	58	65	75	58	53	45	39	49	65	-	-	5	13	19	16	-																		

Receiver ID	Address	Receiver type	Study area	Predicted construction noise level		Construction Noise Management Levels, dBLAeq 15minute						65 max	Exceedances, dB						65 max	Triggers for additional mitigation																		Sleep disturbance screening criterion	Sleep disturbance >65 max
						Standard Hours		Outside of Standard Hours					Standard Hours		Outside of Standard Hours					All Hours	Standard Hours					Outside of Standard Hours													
																				Daytime					Daytime				Evening				Night						
				LAeq	LAmax	Highly noise affected	Noise affected (RBL+10 dB)	Noise affected (RBL+5dB)			Sleep Disturbance (Screening RBL+15[7])		Highly noise affected	Noise affected (>RBL+10 dB)	Noise affected (RBL + 5dB)			Sleep Disturbance (Screening RBL+15[7])		Highly noise affected >75dBA	Noticeable >NML	Clearly audible <NML+10	Moderately intrusive <=NML+20	Highly intrusive >NML+20	Noticeable <=NML	Clearly audible <NML+15	Moderately intrusive <=NML+25	Highly intrusive >NML+25	Noticeable <=NML	Clearly audible <NML+15	Moderately intrusive <=NML+25	Highly intrusive >NML+25	Noticeable <=NML	Clearly audible <NML+15	Moderately intrusive <=NML+25	Highly intrusive >NML+25		
						Day[3]	Day[3]	Day[4]	Evening[5]	Night[6]			Day[3]	Day[3]	Day[4]	Evening[5]	Night[6]																						
NCA25.RES.0245.01	25 Sandy Beach Road Korora New South Wales 2450	Residential	NCA25	<35	41	75	58	53	45	39	49	65	-	-	-	-	-	-	-																		
NCA25.RES.0246.01	1 Tropic Lodge Place Korora New South Wales 2450	Residential	NCA25	65	78	75	58	53	45	39	49	65	-	7	12	20	26	29	13																		
NCA25.RES.0247.01	30 Parkes Drive Korora New South Wales 2450	Residential	NCA25	35	41	75	58	53	45	39	49	65	-	-	-	-	-	-	-																		
NCA25.RES.0248.01	8 Tropic Lodge Place Korora New South Wales 2450	Residential	NCA25	54	63	75	58	53	45	39	49	65	-	-	1	9	15	14	-																		
NCA25.RES.0249.01	9 Albert Chappell Drive Korora New South Wales 2450	Residential	NCA25	49	57	75	58	53	45	39	49	65	-	-	-	4	10	8	-																		
NCA25.RES.0250.01	13 Korora Bay Drive Korora New South Wales 2450	Residential	NCA25	36	43	75	58	53	45	39	49	65	-	-	-	-	-	-	-																		
NCA25.RES.0251.01	11 Sandy Beach Road Korora New South Wales 2450	Residential	NCA25	45	46	75	58	53	45	39	49	65	-	-	-	-	6	-	-																		
NCA25.RES.0252.01	17 Sandy Beach Road Korora New South Wales 2450	Residential	NCA25	39	42	75	58	53	45	39	49	65	-	-	-	-	-	-	-																		
NCA25.RES.0253.01	3 Sandy Beach Road Korora New South Wales 2450	Residential	NCA25	39	44	75	58	53	45	39	49	65	-	-	-	-	-	-	-																		
NCA25.RES.0254.01	9 Sandy Beach Road Korora New South Wales 2450	Residential	NCA25	37	39	75	58	53	45	39	49	65	-	-	-	-	-	-	-																		
NCA25.RES.0256.01	13 Albert Chappell Drive Korora New South Wales 2450	Residential	NCA25	50	57	75	58	53	45	39	49	65	-	-	-	5	11	8	-																		
NCA25.RES.0257.01	3 Albert Chappell Drive Korora New South Wales 2450	Residential	NCA25	53	61	75	58	53	45	39	49	65	-	-	-	8	14	12	-																		
NCA25.RES.0258.01	15a Korora Bay Drive Korora New South Wales 2450	Residential	NCA25	38	43	75	58	53	45	39	49	65	-	-	-	-	-	-	-																		
NCA25.RES.0260.01	8 Malibu Drive Korora New South Wales 2450	Residential	NCA25	38	45	75	58	53	45	39	49	65	-	-	-	-	-	-	-																		
NCA25.RES.0261.01	5 Sandy Beach Road Korora New South Wales 2450	Residential	NCA25	39	42	75	58	53	45	39	49	65	-	-	-	-	-	-	-																		
NCA25.RES.0262.01	6 Fern Tree Place Korora New South Wales 2450	Residential	NCA25	56	72	75	58	53	45	39	49	65	-	-	3	11	17	23	7																		
NCA25.RES.0263.01	44 Parkes Drive Korora New South Wales 2450	Residential	NCA25	37	43	75	58	53	45	39	49	65	-	-	-	-	-	-	-																		
NCA25.RES.0264.01	13a Korora Bay Drive Korora New South Wales 2450	Residential	NCA25	37	42	75	58	53	45	39	49	65	-	-	-	-	-	-	-																		
NCA25.RES.0265.01	11 Albert Chappell Drive Korora New South Wales 2450	Residential	NCA25	54	61	75	58	53	45	39	49	65	-	-	1	9	15	12	-																		
NCA25.RES.0266.01	3 Bellwood Place Korora New South Wales 2450	Residential	NCA25	35	40	75	58	53	45	39	49	65	-	-	-	-	-	-	-																		
NCA25.RES.0268.01	24 Sandy Beach Road Korora New South Wales 2450	Residential	NCA25	37	40	75	58	53	45	39	49	65	-	-	-	-	-	-	-																		
NCA25.RES.0269.01	74 James Small Drive Korora New South Wales 2450	Residential	NCA25	57	67	75	58	53	45	39	49	65	-	-	4	12	18	18	2																		
NCA25.RES.0270.01	15 Korora Bay Drive Korora New South Wales 2450	Residential	NCA25	37	42	75	58	53	45	39	49	65	-	-	-	-	-	-	-																		
NCA25.RES.0271.01	3 Fern Tree Place Korora New South Wales 2450	Residential	NCA25	56	70	75	58	53	45	39	49	65	3	11	17	21	5																				
NCA25.RES.0272.01	5 Albert Chappell Drive Korora New South Wales 2450	Residential	NCA25	59	66	75	58	53	45	39	49	65	-	1	6	14	20	17	1																		
NCA25.RES.0273.01	95 James Small Drive Korora New South Wales 2450	Residential	NCA25	54	67	75	58	53	45	39	49	65	-	-	1	9	15	18	2																		
NCA26.COM.0001.01	17 Gannet Place Korora New South Wales 2450	Commercial	NCA26	61	68	-	70	70	-	-	-	-	-	-	-	-	-	-	-																		
NCA26.COM.0002.01	11 Fam Place Korora New South Wales 2450	Commercial	NCA26	47	51	-	70	70	-	-	-	-	-	-	-	-	-	-	-																		
NCA26.COM.0003.01	11 Fam Place Korora New South Wales 2450	Commercial	NCA26	58	65	-	70	70	-	-	-	-	-	-	-	-	-	-	-																		
NCA26.COM.0004.01	15 James Small Drive Korora New South Wales 2450	Commercial	NCA26	56	65	-	70	70	-	-	-	-	-	-	-	-	-	-	-																		
NCA26.RES.0001.01	37 Norman Hill Drive Korora New South Wales 2450	Residential	NCA26	42	46	75	62	57	51	42	52	65	-	-	-	-	-	-	-																		
NCA26.RES.0002.01	25 Norman Hill Drive Korora New South Wales 2450	Residential	NCA26	46	49	75	62	57	51	42	52	65	-	-	-	-	4	-	-																		
NCA26.RES.0003.01	24 Norman Hill Drive Korora New South Wales 2450	Residential	NCA26	49	55	75	62	57	51	42	52	65	-	-	-	-	7	3	-																		
NCA26.RES.0004.01	27 Norman Hill Drive Korora New South Wales 2450	Residential	NCA26	46	49	75	62	57	51	42	52	65	-	-	-	-	4	-	-																		
NCA26.RES.0005.01	33 Norman Hill Drive Korora New South Wales 2450	Residential	NCA26	44	47	75	62	57	51	42	52	65	-	-	-	-	2	-	-																		
NCA26.RES.0006.01	29 Norman Hill Drive Korora New South Wales 2450	Residential	NCA26	45	48	75	62	57	51	42	52	65	-	-	-	-	3	-	-																		
NCA26.RES.0007.01	23 Norman Hill Drive Korora New South Wales 2450	Residential	NCA26	47	50	75	62	57	51	42	52	65	-	-	-	-	5	-	-																		
NCA26.RES.0008.01	1 Gross Michel Road Korora New South Wales 2450	Residential	NCA26	41	44	75	62	57	51	42	52	65	-	-	-	-	-	-	-																		
NCA26.RES.0009.01	35 Norman Hill Drive Korora New South Wales 2450	Residential	NCA26	43	46	75	62	57	51	42	52	65	-	-	-	-	1	-	-																		
NCA26.RES.0010.01	20 Norman Hill Drive Korora New South Wales 2450	Residential	NCA26	47	51	75	62	57	51	42	52	65	-	-	-	-	5	-	-																		
NCA26.RES.0011.01	13 James Small Drive Korora New South Wales 2450	Residential	NCA26	60	70	75	62	57	51	42	52	65	-	-	3	9	18	18	5																		
NCA26.RES.0013.01	18 Norman Hill Drive Korora New South Wales 2450	Residential	NCA26	47	52	75	62	57	51	42	52	65	-	-	-	-	5	-	-																		
NCA26.RES.0014.01	36 Links Avenue Korora New South Wales 2450	Residential	NCA26	45	50	75	62	57	51	42	52	65	-	-	-	-	3	-	-																		
NCA26.RES.0015.01	5 Gross Michel Road Korora New South Wales 2450	Residential	NCA26	42	46	75	62	57	51	42	52	65	-	-	-	-	-	-	-																		
NCA26.RES.0016.01	21 Norman Hill Drive Korora New South Wales 2450	Residential	NCA26	47	50	75	62	57	51	42	52	65	-	-	-	-	5	-	-																		
NCA26.RES.0017.01	22 Norman Hill Drive Korora New South Wales 2450	Residential	NCA26	47	51	75	62	57	51	42	52	65	-	-	-	-	5	-	-																		
NCA26.RES.0018.01	41 Norman Hill Drive Korora New South Wales 2450	Residential	NCA26	41	45	75	62	57	51	42	52	65	-	-	-	-	-	-	-																		
NCA26.RES.0019.01	3 Gross Michel Road Korora New South Wales 2450	Residential	NCA26	40	44	75	62	57	51	42	52	65	-	-	-	-	-	-	-																		
NCA26.RES.0020.01	4 Gross Michel Road Korora New South Wales 2450	Residential	NCA26	41	44	75	62	57	51	42	52	65	-	-	-	-	-	-	-																		
NCA26.RES.0021.01	2 Russ Hammond Close Korora New South Wales 2450	Residential	NCA26	58	72	75	62	57	51	42	52	65	-	-	1	7	16	20	7																		
NCA26.RES.0022.01	6 Norman Hill Drive Korora New South Wales 2450	Residential	NCA26	50	57	75	62	57	51	42	52	65	-	-	-	-	8	5	-																		
NCA26.RES.0023.01	7-13 Shearwater Place Korora New South Wales 2450	Residential	NCA26	60	67	75	62	57	51	42	52	65	-	-	3	9	18	15	2																		
NCA26.RES.0023.02	7-13 Shearwater Place Korora New South Wales 2450	Residential	NCA26	57	66	75	62	57	51	42	52	65	-	-	-	6	15	14	1																		
NCA26.RES.0024.01	17 James Small Drive Korora New South Wales 2450	Residential	NCA26	55	66	75	62	57	51	42	52	65	-	-	-	4	13	14	1																		
NCA26.RES.0025.01	4a Russ Hammond Close Korora New South Wales 2450	Residential	NCA26	66	78	75	62	57	51	42	52	65	-	4	9	15	24	26	13																		
NCA26.RES.0026.01	10a Russ Hammond Close Korora New South Wales 2450	Residential	NCA26	70	88	75	62	57	51	42	52	65	-	8	13	19	28	36	23																		
NCA26.RES.0027.01	4 Russ Hammond Close Korora New South Wales 2450	Residential	NCA26	60	72	75	62	57	51	42	52	65	-	-	3	9	18	20	7																		
NCA26.RES.0028.01	6 Russ Hammond Close Korora New South Wales 2450	Residential	NCA26	67	83	75	62	57	51	42	52	65	-	5	10	16	25	31	18																		
NCA26.RES.0029.01	7-13 Shearwater Place Korora New South Wales 2450	Residential	NCA26	62	69	75	62	57	51	42	52	65	-	-	5	11	20	17	4																		
NCA26.RES.0029.02	7-13 Shearwater Place Korora New South Wales 2450	Residential	NCA26	61	68	75	62	57	51	42	52	65	-	-	4	10	19	16	3																		
NCA26.RES.0030.01	10 Norman Hill Drive Korora New South Wales 2450	Residential	NCA26	50	56	75	62	57	51	42	52	65	-	-	-	-	8	4	-																		
NCA26.RES.0031.01	9 James Small Drive Korora New South Wales 2450	Residential	NCA26	66	77	75	62	57	51	42	52	65	-	4	9	15	24	25	12																		
NCA26.RES.0032.01	11a James Small Drive Korora New South Wales 2450	Residential	NCA26	66	76	75	62	57	51	42	52	65	-	4	9	15	24	24	11																		
NCA26.RES.0033.01	11 James Small Drive Korora New South Wales 2450	Residential	NCA26	59	71	75	62	57	51	42	52	65	-	-	2	8	17	19	6																		
NCA26.RES.0034.01	6 Gross Michel Road Korora New South Wales 2450	Residential	NCA26	42	45	75	62	57	51	42	52	65	-	-	-	-	-	-	-																		
NCA26.RES.0035.01	1-5 Shearwater Place Korora New South Wales 2450	Residential	NCA26	52	55	75	62	57	51	42	52	65	-	-	-	1	10	3	-																		
NCA26.RES.0035.02	1-5 Shearwater Place Korora New South Wales 2450	Residential	NCA26	51	53	75	62	57	51	42	52	65	-	-	-	-	9	1	-																		
NCA26.RES.0035.03	1-5 Shearwater Place Korora New South Wales 2450	Residential	NCA26	50	53	75	62	57	51	42	52	65	-	-	-	-	8	1	-																		
NCA26.RES.0036.01	1-5 Shearwater Place Korora New South Wales 2450	Residential	NCA26	54	63	75	62	57	51	42	52	65	-	-	-	3	12	11	-																		
NCA26.RES.0036.02	1-5 Shearwater Place Korora New South Wales 2450	Residential	NCA26	53	62	75	62	57	51	42	52	65	-	-	-	2	11	10	-																		
NCA26.RES.0036.03	1-5 Shearwater Place Korora New South Wales 2450	Residential	NCA26	52	60	75	62	57	51	42	52	65	-	-	-	1	10	8	-																		
NCA26.RES.0036.04	1-5 Shearwater Place Korora New South Wales 2450	Residential	NCA26	52	57	75	62	57	51	42	52	65	-	-	-	1	10	5	-																		
NCA26.RES.0037.01	7 James Small Drive Korora New South Wales 2450	Residential	NCA26	67	79	75	62	57	51	42	52	65	5	10	16	25	27	14																				
NCA26.RES.0038.01	8 Norman Hill Drive Korora New South Wales 2450	Residential	NCA26	50	56	75	62	57	51	42	52	65	-	-	-	-	8	4	-																		
NCA26.RES.0039.01	19 Norman Hill Drive Korora New South Wales 2450	Residential	NCA26	47	51	75	62	57	51	42	52	65	-	-	-	-	5	-	-																		
NCA26.RES.0040.01	48 Norman Hill Drive Korora New South Wales 2450	Residential	NCA26	46	49	75	62	57	51	42	52	65	-	-	-	-	4	-	-																		
NCA26.RES.0041.01	5 Blue Luben Close Korora New South Wales 2450	Residential	NCA26	41	45	75	62	57	51	42	52	65	-	-	-	-	-	-	-																		
NCA26.RES.0042.01	7-13 Shearwater Place Korora New South Wales 2450	Residential	NCA26	61	69	75	62	57	51	42	52	65	-	-	4	10	19	17	4																		
NCA26.RES.0042.02	7-13 Shearwater Place Korora New South Wales 2450	Residential	NCA26	61	68	75	62	57	51	42	52	65	-	-	4	10	19	16	3																		
NCA26.RES.0043.01	40 Norman Hill Drive Korora New South Wales 2450	Residential	NCA26	43	47	75	62	57	51	42	52	65	-	-	-	-	1	-	-																		
NCA26.RES.0044.01	3 James Small Drive Korora New South Wales 2450	Residential	NCA26	70	84	75	62	57	51	42	52	65	-	8	13	19	28	32	19																		
NCA26.RES.0046.01	38a James Small Drive Korora New South Wales 2450	Residential	NCA26	55	62	75	62	57	51	42	52	65	-	-	-	4	13	10	-																		
NCA26.RES.0047.01	5 James Small Drive Korora New South Wales 2450	Residential	NCA26	68	80	75	62	57	51	42	52	65	-	6	11	17	26	28	15																		
NCA26.RES.0048.01	7-13 Shearwater Place Korora New South Wales 2450	Residential	NCA26	63	70	75	62	57	51	42	52	65	-	1	6	12	21	18	5																		
NCA26.RES.0048.02	7-13 Shearwater Place Korora New South Wales 2450	Residential	NCA26	63	70	75	62	57	51	42	52	65	-	1	6	12	21	18	5																		
NCA26.RES.0049.01	1-5 Shearwater Place Korora New South Wales 2450	Residential	NCA26	57	60	75	62	57	51	42	52	65	-	-	-	6	15	8	-																		
NCA26.RES.0050.01	1 Blue Luben Close Korora New South Wales 2450	Residential	NCA26	42	46	75	62	57	51	42	52	65	-	-	-	-	-	-	-																		
NCA26.RES.0051.01	7-13 Shearwater Place Korora New South Wales 2450	Residential	NCA26	62	68	75	62	57	51	42	52	65	-	-	5	11	20	16	3																		
NCA26.RES.0051.02	7-13 Shearwater Place Korora New South Wales 2450	Residential	NCA26	62	68	75	62	57	51	42	52	65	-	-	5	11	20	16	3																		
NCA26.RES.0053.01	1-5 Shearwater Place Korora New South Wales 2450	Residential	NCA26	60	66	75	62	57	51	42	52	65	-	-	3	9	18	14	1																		
NCA26.RES.0053.02	1-5 Shearwater Place Korora New South Wales 2450	Residential	NCA26	60	66	75	62	57	51	42	52	65	-	-	3	9	18	14	1																		
NCA26.RES.0053.03	1-5 Shearwater Place Korora New South Wales 2450	Residential	NCA26	57	62	75	62	57	51	42	52	65	-	-	-	6	15	10	-																		
NCA26.RES.0053.04	1-5 Shearwater Place Korora New South Wales 2450	Residential	NCA26	56	61	75	62	57	51	42	52	65	-	-	-	5	14	9	-																		
NCA26.RES.0054.01	7-13 Shearwater Place Korora New South Wales 2450	Residential	NCA26	57	64	75	62	57	51	42	52	65	-	-	-	6	15	12	-																		
NCA26.RES.0054.02	7-13 Shearwater Place Korora New South Wales 2450	Residential	NCA26	60	67	75	62	57	51	42	52	65	-	-	3	9	18	15	2																		
NCA26.RES.0054.03	7-13 Shearwater Place Korora New South Wales 2450	Residential	NCA26	60	67	75	62	57	51	42	52	65	-	-	3	9	18	15	2																		
NCA26.RES.0055.01	1-5 Shearwater Place Korora New South Wales 2450	Residential	NCA26	49	53	75	62	57	51	42	52	65	-	-	-	-	7	1	-																		
NCA26.RES.0055.02	1-5 Shearwater Place Korora New South Wales 2450	Residential	NCA26	51	54	75	62	57	51	42	52	65	-	-	-	-	9	2	-																		
NCA26.RES.0055.03	1-5 Shearwater Place Korora New South Wales 2450	Residential	NCA26	50	53	75	62	57	51	42	52	65	-	-	-	-	8	1	-																		
NCA26.RES.0057.01	2-4 Osprey Place Korora New South Wales 2450	Residential	NCA26	57	61	75	62	57	51	42	52	65	-	-	-	6	15	9	-																		
NCA26.RES.0058.01	1-5 Shearwater Place Korora New South Wales 2450	Residential	NCA26	60	67	75	62	57	51	42	52	65	-	-	3	9	18	15	2																		
NCA26.RES.0058.02	1-5 Shearwater Place Korora New South Wales 2450	Residential	NCA26	60	67	75	62	57	51	42	52	65	-	-	3	9	18	15	2																		
NCA26.RES.0058.03	1-5 Shearwater Place Korora New South Wales 2450	Residential	NCA26	60	67	75	62	57	51	42	52	65	-	-	3	9	18	15	2																		
NCA26.RES.0059.01	6 Blue Luben Close Korora New South Wales 2450	Residential	NCA26	46	51	75	62	57	51	42	52	65	-	-	-	-	4	-	-																		
NCA26.RES.0060.01	4 Blue Luben Close Korora New South Wales 2450	Residential	NCA26	44	49	75	62	57	51	42	52	65	-	-	-	-	2	-	-																		
NCA26.RES.0062.01	46 Norman Hill Drive Korora New South Wales 2450	Residential	NCA26	43	47	75	62	57	51	42	52	65	-	-	-	-	1	-	-																		
NCA26.RES.0063.01	8 Blue Luben Close Korora New South Wales 2450	Residential	NCA26	46	52	75	62	57	51	42	52	65	-	-	-	-	4	-	-																		
NCA26.RES.0064.01	28 Norman Hill Drive Korora New South Wales 2450	Residential	NCA26	48	52	75	62	57	51	42	52	65	-	-	-	-	6	-	-																		
NCA26.RES.0065.01	17 Norman Hill Drive Korora New South Wales 2450	Residential	NCA26	48	51	75	62	57	51	42	52	65	-	-	-	-	6	-	-																		
NCA26.RES.0066.01	7-13 Shearwater Place Korora New South Wales 2450	Residential	NCA26	60	67	75	62	57	51	42	52	65	-	-	3	9	18	15	2																		
NCA26.RES.0066.02	7-13 Shearwater Place Korora New South Wales 2450	Residential	NCA26	58	65	75	62	57	51	42	52	65	-	-	1	7	16	13	-																		
NCA26.RES.0067.01	32a Norman Hill Drive Korora New South Wales 2450	Residential	NCA26	45	49	75	62	57	51	42	52	65	-	-	-	-	3	-	-																		

Receiver ID	Address	Receiver type	Study area	Predicted construction noise level		Construction Noise Management Levels, dBLAeq 15minute						65 max	Exceedances, dB						65 max	Triggers for additional mitigation																		Sleep disturbance screening criterion	Sleep disturbance >65 max
						Standard Hours		Outside of Standard Hours					Standard Hours		Outside of Standard Hours					All Hours	Standard Hours					Outside of Standard Hours													
																				Daytime					Daytime				Evening				Night						
				LAeq	LAmax	Highly noise affected	Noise affected (RBL+10 dB)	Noise affected (RBL+5dB)			Sleep Disturbance (Screening RBL+15[7])		Highly noise affected	Noise affected (>RBL+10 dB)	Noise affected (RBL + 5dB)			Sleep Disturbance (Screening RBL+15[7])		Highly noise affected >75dBA	Noticeable >NML	Clearly audible <NML+10	Moderately intrusive <=NML+20	Highly intrusive >NML+20	Noticeable <=NML	Clearly audible <NML+15	Moderately intrusive <=NML+25	Highly intrusive >NML+25	Noticeable <=NML	Clearly audible <NML+15	Moderately intrusive <=NML+25	Highly intrusive >NML+25	Noticeable <=NML	Clearly audible <NML+15	Moderately intrusive <=NML+25	Highly intrusive >NML+25		
						Day[3]	Day[3]	Day[4]	Evening[5]	Night[6]			Day[3]	Day[3]	Day[4]	Evening[5]	Night[6]																							
NCA26.RES.0068.01	34 Norman Hill Drive Korora New South Wales 2450	Residential	NCA26	44	48	75	62	57	51	42	52	65	-	-	-	-	2	-	-																			
NCA26.RES.0069.01	44 Norman Hill Drive Korora New South Wales 2450	Residential	NCA26	44	48	75	62	57	51	42	52	65	-	-	-	-	2	-	-																			
NCA26.RES.0070.01	22 James Small Drive Korora New South Wales 2450	Residential	NCA26	57	65	75	62	57	51	42	52	65	-	-	-	6	15	13	-																			
NCA26.RES.0071.01	2 Norman Hill Drive Korora New South Wales 2450	Residential	NCA26	52	59	75	62	57	51	42	52	65	-	-	-	1	10	7	-																			
NCA26.RES.0072.01	38 James Small Drive Korora New South Wales 2450	Residential	NCA26	55	62	75	62	57	51	42	52	65	-	-	-	4	13	10	-																			
NCA26.RES.0073.01	42 Norman Hill Drive Korora New South Wales 2450	Residential	NCA26	42	47	75	62	57	51	42	52	65	-	-	-	-	-	-	-																			
NCA26.RES.0074.01	3 Blue Luben Close Korora New South Wales 2450	Residential	NCA26	43	46	75	62	57	51	42	52	65	-	-	-	-	1	-	-																			
NCA26.RES.0075.01	7 Blue Luben Close Korora New South Wales 2450	Residential	NCA26	<35	<35	75	62	57	51	42	52	65	-	-	-	-	-	-	-																			
NCA26.RES.0076.01	2 Blue Luben Close Korora New South Wales 2450	Residential	NCA26	43	46	75	62	57	51	42	52	65	-	-	-	-	1	-	-																			
NCA26.RES.0077.01	10 Blue Luben Close Korora New South Wales 2450	Residential	NCA26	46	52	75	62	57	51	42	52	65	-	-	-	-	4	-	-																			
NCA26.RES.0078.01	4 Herman Reick Avenue Korora New South Wales 2450	Residential	NCA26	49	51	75	62	57	51	42	52	65	-	-	-	-	7	-	-																			
NCA26.RES.0079.01	14 Herman Reick Avenue Korora New South Wales 2450	Residential	NCA26	52	57	75	62	57	51	42	52	65	-	-	-	1	10	5	-																			
NCA26.RES.0080.01	1-5 Shearwater Place Korora New South Wales 2450	Residential	NCA26	47	54	75	62	57	51	42	52	65	-	-	-	-	5	2	-																			
NCA26.RES.0081.01	11 Norman Hill Drive Korora New South Wales 2450	Residential	NCA26	49	55	75	62	57	51	42	52	65	-	-	-	-	7	3	-																			
NCA26.RES.0082.01	13 Norman Hill Drive Korora New South Wales 2450	Residential	NCA26	49	53	75	62	57	51	42	52	65	-	-	-	-	7	1	-																			
NCA26.RES.0083.01	16 Norman Hill Drive Korora New South Wales 2450	Residential	NCA26	48	53	75	62	57	51	42	52	65	-	-	-	-	6	1	-																			
NCA26.RES.0084.01	8 Ainslie Road Korora New South Wales 2450	Residential	NCA26	48	52	75	62	57	51	42	52	65	-	-	-	-	6	-	-																			
NCA26.RES.0085.01	12 Norman Hill Drive Korora New South Wales 2450	Residential	NCA26	49	55	75	62	57	51	42	52	65	-	-	-	-	7	3	-																			
NCA26.RES.0086.01	14 Norman Hill Drive Korora New South Wales 2450	Residential	NCA26	49	54	75	62	57	51	42	52	65	-	-	-	-	7	2	-																			
NCA26.RES.0087.01	8 Ainslie Road Korora New South Wales 2450	Residential	NCA26	48	53	75	62	57	51	42	52	65	-	-	-	-	6	1	-																			
NCA26.RES.0088.01	3 Cavendish Place Korora New South Wales 2450	Residential	NCA26	49	56	75	62	57	51	42	52	65	-	-	-	-	7	4	-																			
NCA26.RES.0089.01	6 Cavendish Place Korora New South Wales 2450	Residential	NCA26	48	54	75	62	57	51	42	52	65	-	-	-	-	6	2	-																			
NCA26.RES.0090.01	34 James Small Drive Korora New South Wales 2450	Residential	NCA26	51	57	75	62	57	51	42	52	65	-	-	-	-	9	5	-																			
NCA26.RES.0092.01	4 Cavendish Place Korora New South Wales 2450	Residential	NCA26	48	57	75	62	57	51	42	52	65	-	-	-	-	6	5	-																			
NCA26.RES.0093.01	32 James Small Drive Korora New South Wales 2450	Residential	NCA26	52	56	75	62	57	51	42	52	65	-	-	-	1	10	4	-																			
NCA26.RES.0094.01	36 James Small Drive Korora New South Wales 2450	Residential	NCA26	51	58	75	62	57	51	42	52	65	-	-	-	-	9	6	-																			
NCA26.RES.0095.01	5 Cavendish Place Korora New South Wales 2450	Residential	NCA26	49	55	75	62	57	51	42	52	65	-	-	-	-	7	3	-																			
NCA26.RES.0096.01	34 James Small Drive Korora New South Wales 2450	Residential	NCA26	52	57	75	62	57	51	42	52	65	-	-	-	1	10	5	-																			
NCA26.RES.0097.01	30 James Small Drive Korora New South Wales 2450	Residential	NCA26	53	57	75	62	57	51	42	52	65	-	-	-	2	11	5	-																			
NCA26.RES.0099.01	3a Cavendish Place Korora New South Wales 2450	Residential	NCA26	50	57	75	62	57	51	42	52	65	-	-	-	-	8	5	-																			
NCA26.RES.0101.01	2a Norman Hill Drive Korora New South Wales 2450	Residential	NCA26	50	58	75	62	57	51	42	52	65	-	-	-	-	8	6	-																			
NCA26.RES.0106.01	4a Norman Hill Drive Korora New South Wales 2450	Residential	NCA26	50	58	75	62	57	51	42	52	65	-	-	-	-	8	6	-																			
NCA26.RES.0107.01	15 Herman Reick Avenue Korora New South Wales 2450	Residential	NCA26	55	61	75	62	57	51	42	52	65	-	-	-	4	13	9	-																			
NCA26.RES.0108.01	7-13 Shearwater Place Korora New South Wales 2450	Residential	NCA26	56	66	75	62	57	51	42	52	65	-	-	-	5	14	14	1																			
NCA26.RES.0109.01	7-13 Shearwater Place Korora New South Wales 2450	Residential	NCA26	56	63	75	62	57	51	42	52	65	-	-	-	5	14	11	-																			
NCA26.RES.0110.01	7-13 Shearwater Place Korora New South Wales 2450	Residential	NCA26	50	56	75	62	57	51	42	52	65	-	-	-	-	8	4	-																			
NCA26.RES.0111.01	7-13 Shearwater Place Korora New South Wales 2450	Residential	NCA26	56	64	75	62	57	51	42	52	65	-	-	-	5	14	12	-																			
NCA26.RES.0112.01	7-13 Shearwater Place Korora New South Wales 2450	Residential	NCA26	51	59	75	62	57	51	42	52	65	-	-	-	-	9	7	-																			
NCA26.RES.0113.01	7-13 Shearwater Place Korora New South Wales 2450	Residential	NCA26	64	72	75	62	57	51	42	52	65	-	2	7	13	22	20	7																			
NCA26.RES.0113.02	7-13 Shearwater Place Korora New South Wales 2450	Residential	NCA26	63	71	75	62	57	51	42	52	65	-	1	6	12	21	19	6																			
NCA26.RES.0114.01	7-13 Shearwater Place Korora New South Wales 2450	Residential	NCA26	49	55	75	62	57	51	42	52	65	-	-	-	-	7	3	-																			
NCA26.RES.0115.01	1-5 Shearwater Place Korora New South Wales 2450	Residential	NCA26	50	57	75	62	57	51	42	52	65	-	-	-	-	8	5	-																			
NCA26.RES.0116.01	1-5 Shearwater Place Korora New South Wales 2450	Residential	NCA26	51	59	75	62	57	51	42	52	65	-	-	-	-	9	7	-																			
NCA26.RES.0117.01	8 Herman Reick Avenue Korora New South Wales 2450	Residential	NCA26	49	53	75	62	57	51	42	52	65	-	-	-	-	7	1	-																			
NCA26.RES.0118.01	33 James Small Drive Korora New South Wales 2450	Residential	NCA26	52	58	75	62	57	51	42	52	65	-	-	-	1	10	6	-																			
NCA26.RES.0119.01	11 Russ Hammond Close Korora New South Wales 2450	Residential	NCA26	64	83	75	62	57	51	42	52	65	-	2	7	13	22	31	18																			
NCA26.RES.0120.01	13 Russ Hammond Close Korora New South Wales 2450	Residential	NCA26	75	96	75	62	57	51	42	52	65	-	13	18	24	33	44	31	1																		
NCA26.RES.0121.01	13 Russ Hammond Close Korora New South Wales 2450	Residential	NCA26	73	94	75	62	57	51	42	52	65	-	11	16	22	31	42	29																			
NCA26.RES.0122.01	37 James Small Drive Korora New South Wales 2450	Residential	NCA26	56	70	75	62	57	51	42	52	65	-	-	-	5	14	18	5																			
NCA26.RES.0123.01	1 Korora School Road Korora New South Wales 2450	Residential	NCA26	59	77	75	62	57	51	42	52	65	-	-	2	8	17	25	12																			
NCA26.RES.0124.01	1 Korora School Road Korora New South Wales 2450	Residential	NCA26	62	83	75	62	57	51	42	52	65	-	-	5	11	20	31	18																			
NCA26.RES.0125.01	11 Russ Hammond Close Korora New South Wales 2450	Residential	NCA26	59	75	75	62	57	51	42	52	65	-	-	2	8	17	23	10																			
NCA26.RES.0126.01	7 Russ Hammond Close Korora New South Wales 2450	Residential	NCA26	61	79	75	62	57	51	42	52	65	-	-	4	10	19	27	14																			
NCA26.RES.0127.01	3 Russ Hammond Close Korora New South Wales 2450	Residential	NCA26	59	70	75	62	57	51	42	52	65	-	-	2	8	17	18	5																			
NCA26.RES.0128.01	10a Russ Hammond Close Korora New South Wales 2450	Residential	NCA26	67	82	75	62	57	51	42	52	65	-	5	10	16	25	30	17																			
NCA26.RES.0129.01	8 Russ Hammond Close Korora New South Wales 2450	Residential	NCA26	64	77	75	62	57	51	42	52	65	-	2	7	13	22	25	12																			
NCA26.RES.0130.01	15 Norman Hill Drive Korora New South Wales 2450	Residential	NCA26	48	52	75	62	57	51	42	52	65	-	-	-	-	6	-	-																			
NCA26.RES.0131.01	2-4 Osprey Place Korora New South Wales 2450	Residential	NCA26	52	57	75	62	57	51	42	52	65	-	-	-	1	10	5	-																			
NCA26.RES.0133.01	5 Russ Hammond Close Korora New South Wales 2450	Residential	NCA26	59	72	75	62	57	51	42	52	65	-	-	2	8	17	20	7																			
NCA26.RES.0134.01	1 Russ Hammond Close Korora New South Wales 2450	Residential	NCA26	59	69	75	62	57	51	42	52	65	-	-	2	8	17	17	4																			
NCA26.RES.0135.01	31 James Small Drive Korora New South Wales 2450	Residential	NCA26	51	59	75	62	57	51	42	52	65	-	-	-	-	9	7	-																			
NCA26.RES.0136.01	13 Russ Hammond Close Korora New South Wales 2450	Residential	NCA26	65	85	75	62	57	51	42	52	65	-	3	8	14	23	33	20																			
NCA26.RES.0137.01	11 Herman Reick Avenue Korora New South Wales 2450	Residential	NCA26	52	59	75	62	57	51	42	52	65	-	-	-	1	10	7	-																			
NCA26.RES.0138.01	9 Herman Reick Avenue Korora New South Wales 2450	Residential	NCA26	49	58	75	62	57	51	42	52	65	-	-	-	-	7	6	-																			
NCA26.RES.0139.01	26 James Small Drive Korora New South Wales 2450	Residential	NCA26	52	61	75	62	57	51	42	52	65	-	-	-	1	10	9	-																			
NCA26.RES.0140.01	28 James Small Drive Korora New South Wales 2450	Residential	NCA26	53	59	75	62	57	51	42	52	65	-	-	-	2	11	7	-																			
NCA26.RES.0141.01	2 Cavendish Place Korora New South Wales 2450	Residential	NCA26	49	57	75	62	57	51	42	52	65	-	-	-	-	7	5	-																			
NCA26.RES.0142.01	5 Herman Reick Avenue Korora New South Wales 2450	Residential	NCA26	50	55	75	62	57	51	42	52	65	-	-	-	-	8	3	-																			
NCA26.RES.0143.01	6 Herman Reick Avenue Korora New South Wales 2450	Residential	NCA26	49	52	75	62	57	51	42	52	65	-	-	-	-	7	-	-																			
NCA26.RES.0144.01	12 Herman Reick Avenue Korora New South Wales 2450	Residential	NCA26	49	55	75	62	57	51	42	52	65	-	-	-	-	7	3	-																			
NCA26.RES.0145.01	10 Herman Reick Avenue Korora New South Wales 2450	Residential	NCA26	49	54	75	62	57	51	42	52	65	-	-	-	-	7	2	-																			
NCA26.RES.0146.01	24 James Small Drive Korora New South Wales 2450	Residential	NCA26	52	63	75	62	57	51	42	52	65	-	-	-	1	10	11	-																			
NCA26.RES.0147.01	1 Korora School Road Korora New South Wales 2450	Residential	NCA26	69	90	75	62	57	51	42	52	65	-	7	12	18	27	38	25																			
NCA26.RES.0148.01	39 James Small Drive Korora New South Wales 2450	Residential	NCA26	52	59	75	62	57	51	42	52	65	-	-	-	1	10	7	-																			
NCA26.RES.0149.01	1 Korora School Road Korora New South Wales 2450	Residential	NCA26	57	75	75	62	57	51	42	52	65	-	-	-	6	15	23	10																			
NCA26.RES.0150.01	7 Russ Hammond Close Korora New South Wales 2450	Residential	NCA26	63	78	75	62	57	51	42	52	65	-	1	6	12	21	26	13																			
NCA26.RES.0151.01	29 James Small Drive Korora New South Wales 2450	Residential	NCA26	52	61	75	62	57	51	42	52	65	-	-	-	1	10	9	-																			
NCA26.RES.0152.01	37 James Small Drive Korora New South Wales 2450	Residential	NCA26	53	64	75	62	57	51	42	52	65	-	-	-	2	11	12	-																			
NCA26.RES.0153.01	1 Korora School Road Korora New South Wales 2450	Residential	NCA26	56	74	75	62	57	51	42	52	65	-	-	-	5	14	22	9																			
NCA26.RES.0154.01	29 James Small Drive Korora New South Wales 2450	Residential	NCA26	51	62	75	62	57	51	42	52	65	-	-	-	-	9	10	-																			
NCA26.RES.0155.01	9 Russ Hammond Close Korora New South Wales 2450	Residential	NCA26	68	84	75	62	57	51	42	52	65	-	6	11	17	26	32	19																			
NCA26.RES.0156.01	Korora Residential Subdivision	Residential	NCA26	47	52	75	62	57	51	42	52	65	-	-	-	-	5	-	-																			
NCA26.RES.0157.01	Korora Residential Subdivision	Residential	NCA26	48	52	75	62	57	51	42	52	65	-	-	-	-	6	-	-																			
NCA26.RES.0158.01	Korora Residential Subdivision	Residential	NCA26	47	51	75	62	57	51	42	52	65	-	-	-	-	5	-	-																			
NCA26.RES.0160.01	Korora Residential Subdivision	Residential	NCA26	49	52	75	62	57	51	42	52	65	-	-	-	-	7	-	-																			
NCA26.RES.0161.01	Korora Residential Subdivision	Residential	NCA26	46	48	75	62	57	51	42	52	65	-	-	-	-	4	-	-																			
NCA26.RES.0162.01	Korora Residential Subdivision	Residential	NCA26	46	48	75	62	57	51	42	52	65	-	-	-	-	4	-	-																			
NCA26.RES.0163.01	Korora Residential Subdivision	Residential	NCA26	46	48	75	62	57	51	42	52	65	-	-	-	-	4	-	-																			
NCA26.RES.0164.01	Korora Residential Subdivision	Residential	NCA26	46	50	75	62	57	51	42	52	65	-	-	-	-	4	-	-																			
NCA26.RES.0165.01	Korora Residential Subdivision	Residential	NCA26	46	49	75	62	57	51	42	52	65	-	-	-	-	4	-	-																			
NCA26.RES.0166.01	Korora Residential Subdivision	Residential	NCA26	47	53	75	62	57	51	42	52	65	-	-	-	-	5	1	-																			
NCA26.RES.0167.01	Korora Residential Subdivision	Residential	NCA26	50	55	75	62	57	51	42	52	65	-	-	-	-	8	3	-																			
NCA26.RES.0168.01	Korora Residential Subdivision	Residential	NCA26	50	54	75	62	57	51	42	52	65	-	-	-	-	8	2	-																			
NCA26.RES.0169.01	Korora Residential Subdivision	Residential	NCA26	51	58	75	62	57	51	42	52	65	-	-	-	-	9	6	-																			
NCA26.RES.0170.01	Korora Residential Subdivision	Residential	NCA26	54	61	75	62	57	51	42	52	65	-	-	-	3	12	9	-																			
NCA26.RES.0171.01	Korora Residential Subdivision	Residential	NCA26	48	52	75	62	57	51	42	52	65	-	-	-	-	6	-	-																			
NCA26.RES.0172.01	Korora Residential Subdivision	Residential	NCA26	51	59	75	62	57	51	42	52	65	-	-	-	-	9	7	-																			
NCA26.RES.0173.01	Korora Residential Subdivision	Residential	NCA26	48	54	75	62	57	51	42	52	65	-	-	-	-	6	2	-																			
NCA26.RES.0174.01	Korora Residential Subdivision	Residential	NCA26	56	61	75	62	57	51	42	52	65	-	-	-	5	14	9	-																			
NCA26.RES.0175.01	Korora Residential Subdivision	Residential	NCA26	50	55	75	62	57	51	42	52	65	-	-	-	-	8	3	-																			
NCA26.RES.0176.01	Korora Residential Subdivision	Residential	NCA26	55	60	75	62	57	51	42	52	65	-	-	-	4	13	8	-																			
NCA26.RES.0177.01	Korora Residential Subdivision	Residential	NCA26	45	48	75	62	57	51	42	52	65	-	-	-	-	3	-	-																			
NCA26.RES.0178.01	Korora Residential Subdivision	Residential	NCA26	47	49	75	62	57	51	42	52	65	-	-	-	-	5	-	-																			
NCA26.RES.0179.01	Korora Residential Subdivision	Residential	NCA26	47	50	75	62	57	51	42	52	65	-	-	-	-	5	-	-																			
NCA26.RES.0180.01	Korora Residential Subdivision	Residential	NCA26	47	49	75	62	57	51	42	52	65	-	-	-	-	5	-	-																			
NCA26.RES.0181.01	Korora Residential Subdivision	Residential	NCA26	47	49	75	62	57	51	42	52	65	-	-	-	-	5	-	-																			
NCA26.RES.0182.01	Korora Residential Subdivision	Residential	NCA26	47	49	75	62	57	51	42	52	65	-	-	-	-	5	-	-																			
NCA26.RES.0183.01	Korora Residential Subdivision	Residential	NCA26	47	51	75	62	57	51	42	52	65	-	-	-	-	5	-	-																			
NCA26.RES.0184.01	Korora Residential Subdivision	Residential	NCA26	48	52	75	62	57	51	42	52	65	-	-	-	-	6	-	-																			
NCA26.RES.0185.01	Korora Residential Subdivision	Residential	NCA26	47	51	75	62	57	51	42	52	65	-	-	-	-	5	-	-																			
NCA26.RES.0186.01	Korora Residential Subdivision	Residential	NCA26	47	49	75	62	57	51	42	52	65	-	-	-	-	5	-	-																			
NCA26.RES.0187.01	Korora Residential Subdivision	Residential	NCA26	47	50	75	62	57	51	42	52	65	-	-	-	-	5	-	-																			

Receiver ID	Address	Receiver type	Study area	Predicted construction noise level		Construction Noise Management Levels, dBLAeq 15minute						65 max	Exceedances, dB						65 max	Triggers for additional mitigation																		Sleep disturbance screening criterion	Sleep disturbance >65 max
						Standard Hours		Outside of Standard Hours					Standard Hours		Outside of Standard Hours					All Hours	Standard Hours					Outside of Standard Hours													
																				Daytime					Daytime				Evening				Night						
				LAeq	LAmax	Highly noise affected	Noise affected (RBL+10 dB)	Noise affected (RBL+5dB)			Sleep Disturbance (Screening RBL+15[7])		Highly noise affected	Noise affected (>RBL+10 dB)	Noise affected (RBL + 5dB)			Sleep Disturbance (Screening RBL+15[7])		Highly noise affected >75dBA	Noticeable >NML	Clearly audible >NML+10	Moderately intrusive <=NML+20	Highly intrusive >NML+20	Noticeable <=NML	Clearly audible >NML+15	Moderately intrusive <=NML+25	Highly intrusive >NML+25	Noticeable <=NML	Clearly audible >NML+15	Moderately intrusive <=NML+25	Highly intrusive >NML+25	Noticeable <=NML	Clearly audible >NML+15	Moderately intrusive <=NML+25	Highly intrusive >NML+25		
						Day[3]	Day[3]	Day[4]	Evening[5]	Night[6]			Day[3]	Day[3]	Day[4]	Evening[5]	Night[6]																						
NCA26.RES.0188.01	Korora Residential Subdivision	Residential	NCA26	47	49	75	62	57	51	42	52	65	-	-	-	-	5	-	-																			
NCA26.RES.0189.01	Korora Residential Subdivision	Residential	NCA26	44	47	75	62	57	51	42	52	65	-	-	-	-	2	-	-																			
NCA26.RES.0190.01	Korora Residential Subdivision	Residential	NCA26	42	46	75	62	57	51	42	52	65	-	-	-	-	-	-	-																			
NCA26.RES.0191.01	Korora Residential Subdivision	Residential	NCA26	45	47	75	62	57	51	42	52	65	-	-	-	-	3	-	-																			
NCA26.RES.0192.01	Korora Residential Subdivision	Residential	NCA26	45	47	75	62	57	51	42	52	65	-	-	-	-	3	-	-																			
NCA26.RES.0193.01	Korora Residential Subdivision	Residential	NCA26	45	47	75	62	57	51	42	52	65	-	-	-	-	3	-	-																			
NCA26.RES.0194.01	Korora Residential Subdivision	Residential	NCA26	46	48	75	62	57	51	42	52	65	-	-	-	-	4	-	-																			
NCA26.RES.0195.01	Korora Residential Subdivision	Residential	NCA26	46	49	75	62	57	51	42	52	65	-	-	-	-	4	-	-																			
NCA26.RES.0196.01	Korora Residential Subdivision	Residential	NCA26	44	46	75	62	57	51	42	52	65	-	-	-	-	2	-	-																			
NCA26.RES.0197.01	Korora Residential Subdivision	Residential	NCA26	42	46	75	62	57	51	42	52	65	-	-	-	-	-	-	-																			
NCA26.RES.0198.01	Korora Residential Subdivision	Residential	NCA26	43	46	75	62	57	51	42	52	65	-	-	-	-	1	-	-																			
NCA26.SCH.0001.01	3 Korora School Road Korora New South Wales 2450	School	NCA26	54	63	-	55	-	-	-	-	-	-	-	-	-	-	-	-																			
NCA26.SCH.0002.01	37 James Small Drive Korora New South Wales 2450	School	NCA26	52	63	-	55	-	-	-	-	-	-	-	-	-	-	-	-																			
NCA26.SCH.0003.01	3 Korora School Road Korora New South Wales 2450	School	NCA26	66	86	-	55	-	-	-	-	-	-	11	-	-	-	-	-																			
NCA26.SCH.0004.01	46 James Small Drive Korora New South Wales 2450	School	NCA26	62	75	-	55	-	-	-	-	-	-	7	-	-	-	-	-																			
NCA26.SCH.0005.01	3 Korora School Road Korora New South Wales 2450	School	NCA26	55	66	-	55	-	-	-	-	-	-	-	-	-	-	-	-																			
NCA26.SCH.0006.01	44 James Small Drive Korora New South Wales 2450	School	NCA26	56	69	-	55	-	-	-	-	-	-	1	-	-	-	-	-																			
NCA26.SCH.0007.01	3 Korora School Road Korora New South Wales 2450	School	NCA26	55	72	-	55	-	-	-	-	-	-	-	-	-	-	-	-																			
NCA26.SCH.0008.01	3 Korora School Road Korora New South Wales 2450	School	NCA26	64	82	-	55	-	-	-	-	-	-	9	-	-	-	-	-																			
NCA26.SCH.0009.01	44 James Small Drive Korora New South Wales 2450	School	NCA26	62	79	-	55	-	-	-	-	-	-	7	-	-	-	-	-																			
NCA26.SCH.0010.01	44 James Small Drive Korora New South Wales 2450	School	NCA26	54	67	-	55	-	-	-	-	-	-	-	-	-	-	-	-																			
NCA26.SCH.0011.01	3 Korora School Road Korora New South Wales 2450	School	NCA26	55	67	-	55	-	-	-	-	-	-	-	-	-	-	-	-																			
NCA26.SCH.0012.01	38a James Small Drive Korora New South Wales 2450	School	NCA26	54	63	-	55	-	-	-	-	-	-	-	-	-	-	-	-																			
NCA26.SCH.0013.01	3 Korora School Road Korora New South Wales 2450	School	NCA26	69	93	-	55	-	-	-	-	-	-	14	-	-	-	-	-																			
NCA26.SCH.0014.01	1 Korora School Road Korora New South Wales 2450	School	NCA26	71	94	-	55	-	-	-	-	-	-	16	-	-	-	-	-																			
NCA26.SCH.0015.01	3 Korora School Road Korora New South Wales 2450	School	NCA26	71	94	-	55	-	-	-	-	-	-	16	-	-	-	-	-																			
NCA26.SCH.0016.01	3 Korora School Road Korora New South Wales 2450	School	NCA26	58	79	-	55	-	-	-	-	-	-	3	-	-	-	-	-																			
NCA26.SCH.0017.01	39 James Small Drive Korora New South Wales 2450	School	NCA26	54	63	-	55	-	-	-	-	-	-	-	-	-	-	-	-																			
NCA26.SCH.0018.01	3 Korora School Road Korora New South Wales 2450	School	NCA26	73	97	-	55	-	-	-	-	-	-	18	-	-	-	-	-																			
NCA26.SCH.0019.01	44 James Small Drive Korora New South Wales 2450	School	NCA26	60	72	-	55	-	-	-	-	-	-	5	-	-	-	-	-																			
NCA26.SCH.0020.01	27 James Small Drive Korora New South Wales 2450	School	NCA26	55	66	-	55	-	-	-	-	-	-	-	-	-	-	-	-																			
NCA26.SCH.0021.01	3 Korora School Road Korora New South Wales 2450	School	NCA26	70	92	-	55	-	-	-	-	-	-	15	-	-	-	-	-																			
NCA26.SCH.0022.01	3 Korora School Road Korora New South Wales 2450	School	NCA26	69	92	-	55	-	-	-	-	-	-	14	-	-	-	-	-																			
NCA26.SCH.0023.01	3 Korora School Road Korora New South Wales 2450	School	NCA26	71	94	-	55	-	-	-	-	-	-	16	-	-	-	-	-																			
NCA27.COM.0001.01	11 Korora Basin Road Korora New South Wales 2450	Commercial	NCA27	57	64	-	70	70	-	-	-	-	-	-	-	-	-	-	-																			
NCA27.COM.0002.01	675 Pacific Hwy Korora New South Wales 2450	Commercial	NCA27	57	66	-	70	70	-	-	-	-	-	-	-	-	-	-	-																			
NCA27.COM.0005.01	Beaches Restaurant Pacific Hwy New South Wales 2450 Australia	Commercial	NCA27	66	76	-	70	70	-	-	-	-	-	-	-	-	-	-	-																			
NCA27.COM.0009.01	675 Pacific Hwy, Korora NSW 2450	Commercial	NCA27	66	82	-	70	70	-	-	-	-	-	-	-	-	-	-	-																			
NCA27.COM.0011.01	675 Pacific Hwy, Korora NSW 2450	Commercial	NCA27	51	60	-	70	70	-	-	-	-	-	-	-	-	-	-	-																			
NCA27.COM.0012.01	675 Pacific Hwy, Korora NSW 2450	Commercial	NCA27	53	61	-	70	70	-	-	-	-	-	-	-	-	-	-	-																			
NCA27.COM.0016.01	675 Pacific Hwy, Korora NSW 2450	Commercial	NCA27	51	61	-	70	70	-	-	-	-	-	-	-	-	-	-	-																			
NCA27.COM.0031.01	675 Pacific Hwy, Korora NSW 2450	Commercial	NCA27	52	61	-	70	70	-	-	-	-	-	-	-	-	-	-	-																			
NCA27.COM.0036.01	675 Pacific Hwy, Korora NSW 2450	Commercial	NCA27	56	65	-	70	70	-	-	-	-	-	-	-	-	-	-	-																			
NCA27.COM.0046.01	675 Pacific Hwy, Korora NSW 2450	Commercial	NCA27	55	65	-	70	70	-	-	-	-	-	-	-	-	-	-	-																			
NCA27.COM.0047.01	675 Pacific Hwy, Korora NSW 2450	Commercial	NCA27	63	78	-	70	70	-	-	-	-	-	-	-	-	-	-	-																			
NCA27.COM.0048.01	675 Pacific Hwy, Korora NSW 2450	Commercial	NCA27	57	65	-	70	70	-	-	-	-	-	-	-	-	-	-	-																			
NCA27.COM.0051.01	675 Pacific Hwy, Korora NSW 2450	Commercial	NCA27	64	80	-	70	70	-	-	-	-	-	-	-	-	-	-	-																			
NCA27.COM.0052.01	675 Pacific Hwy, Korora NSW 2450	Commercial	NCA27	63	79	-	70	70	-	-	-	-	-	-	-	-	-	-	-																			
NCA27.COM.0055.01	675 Pacific Hwy, Korora NSW 2450	Commercial	NCA27	56	65	-	70	70	-	-	-	-	-	-	-	-	-	-	-																			
NCA27.COM.0056.01	675 Pacific Hwy, Korora NSW 2450	Commercial	NCA27	62	77	-	70	70	-	-	-	-	-	-	-	-	-	-	-																			
NCA27.COM.0057.01	675 Pacific Hwy, Korora NSW 2450	Commercial	NCA27	53	61	-	70	70	-	-	-	-	-	-	-	-	-	-	-																			
NCA27.COM.0060.01	675 Pacific Hwy, Korora NSW 2450	Commercial	NCA27	69	88	-	70	70	-	-	-	-	-	-	-	-	-	-	-																			
NCA27.COM.0065.01	675 Pacific Hwy, Korora NSW 2450	Commercial	NCA27	67	83	-	70	70	-	-	-	-	-	-	-	-	-	-	-																			
NCA27.COM.0070.01	675 Pacific Hwy, Korora NSW 2450	Commercial	NCA27	57	68	-	70	70	-	-	-	-	-	-	-	-	-	-	-																			
NCA27.COM.0076.01	675 Pacific Hwy, Korora NSW 2450	Commercial	NCA27	66	80	-	70	70	-	-	-	-	-	-	-	-	-	-	-																			
NCA27.COM.0079.01	675 Pacific Hwy, Korora NSW 2450	Commercial	NCA27	56	65	-	70	70	-	-	-	-	-	-	-	-	-	-	-																			
NCA27.COM.0082.01	675 Pacific Hwy, Korora NSW 2450	Commercial	NCA27	58	67	-	70	70	-	-	-	-	-	-	-	-	-	-	-																			
NCA27.COM.0092.01	675 Pacific Hwy, Korora NSW 2450	Commercial	NCA27	59	69	-	70	70	-	-	-	-	-	-	-	-	-	-	-																			
NCA27.COM.0093.01	675 Pacific Hwy, Korora NSW 2450	Commercial	NCA27	63	76	-	70	70	-	-	-	-	-	-	-	-	-	-	-																			
NCA27.COM.0095.01	675 Pacific Hwy, Korora NSW 2450	Commercial	NCA27	59	70	-	70	70	-	-	-	-	-	-	-	-	-	-	-																			
NCA27.COM.0116.01	675 Pacific Hwy, Korora NSW 2450	Commercial	NCA27	61	70	-	70	70	-	-	-	-	-	-	-	61	-	-	-																			
NCA27.COM.0118.01	675 Pacific Hwy, Korora NSW 2450	Commercial	NCA27	51	58	-	70	70	-	-	-	-	-	-	-	-	-	-	-																			
NCA27.COM.0119.01	675 Pacific Hwy, Korora NSW 2450	Commercial	NCA27	57	65	-	70	70	-	-	-	-	-	-	-	-	-	-	-																			
NCA27.COM.0120.01	675 Pacific Hwy, Korora NSW 2450	Commercial	NCA27	69	90	-	70	70	-	-	-	-	-	-	-	-	-	-	-																			
NCA27.COM.0122.01	675 Pacific Hwy, Korora NSW 2450	Commercial	NCA27	51	62	-	70	70	-	-	-	-	-	-	-	-	-	-	-																			
NCA27.COM.0125.01	675 Pacific Hwy, Korora NSW 2450	Commercial	NCA27	59	68	-	70	70	-	-	-	-	-	-	-	-	-	-	-																			
NCA27.COM.0126.01	675 Pacific Hwy, Korora NSW 2450	Commercial	NCA27	58	68	-	70	70	-	-	-	-	-	-	-	-	-	-	-																			
NCA27.COM.0127.01	675 Pacific Hwy, Korora NSW 2450	Commercial	NCA27	59	71	-	70	70	-	-	-	-	-	-	-	-	-	-	-																			
NCA27.COM.0128.01	675 Pacific Hwy, Korora NSW 2450	Commercial	NCA27	60	69	-	70	70	-	-	-	-	-	-	-	-	-	-	-																			
NCA27.COM.0129.01	675 Pacific Hwy, Korora NSW 2450	Commercial	NCA27	64	79	-	70	70	-	-	-	-	-	-	-	-	-	-	-																			
NCA27.COM.0131.01	675 Pacific Hwy, Korora NSW 2450	Commercial	NCA27	60	74	-	70	70	-	-	-	-	-	-	-	-	-	-	-																			
NCA27.COM.0132.01	675 Pacific Hwy, Korora NSW 2450	Commercial	NCA27	61	74	-	70	70	-	-	-	-	-	-	-	-	-	-	-																			
NCA27.RES.0001.01	122 Old Coast Road Korora New South Wales 2450	Residential	NCA27	51	55	75	66	61	52	43	53	65	-	-	-	-	8	2	-																			
NCA27.RES.0002.01	74 Old Coast Road Korora New South Wales 2450	Residential	NCA27	47	53	75	66	61	52	43	53	65	-	-	-	-	4	-	-																			
NCA27.RES.0003.01	54 Korora Basin Road Korora New South Wales 2450	Residential	NCA27	43	46	75	66	61	52	43	53	65	-	-	-	-	-	-	-																			
NCA27.RES.0004.01	46 Korora Basin Road Korora New South Wales 2450	Residential	NCA27	52	55	75	66	61	52	43	53	65	-	-	-	-	9	2	-																			
NCA27.RES.0005.01	90 Old Coast Road Korora New South Wales 2450	Residential	NCA27	46	51	75	66	61	52	43	53	65	-	-	-	-	3	-	-																			
NCA27.RES.0006.01	101a Old Coast Road Korora New South Wales 2450	Residential	NCA27	44	51	75	66	61	52	43	53	65	-	-	-	-	1	-	-																			
NCA27.RES.0007.01	101a Old Coast Road Korora New South Wales 2450	Residential	NCA27	42	49	75	66	61	52	43	53	65	-	-	-	-	-	-	-																			
NCA27.RES.0008.01	99 Old Coast Road Korora New South Wales 2450	Residential	NCA27	39	46	75	66	61	52	43	53	65	-	-	-	-	-	-	-																			
NCA27.RES.0010.01	18 Korora Basin Road Korora New South Wales 2450	Residential	NCA27	52	62	75	66	61	52	43	53	65	-	-	-	-	9	9	-																			
NCA27.RES.0014.01	123 Old Coast Road Korora New South Wales 2450	Residential	NCA27	50	54	75	66	61	52	43	53	65	-	-	-	-	7	1	-																			
NCA27.RES.0015.01	131a Old Coast Road Korora New South Wales 2450	Residential	NCA27	47	51	75	66	61	52	43	53	65	-	-	-	-	4	-	-																			
NCA27.RES.0017.01	75 Old Coast Road Korora New South Wales 2450	Residential	NCA27	45	52	75	66	61	52	43	53	65	-	-	-	-	2	-	-																			
NCA27.RES.0018.01	134 Old Coast Road Korora New South Wales 2450	Residential	NCA27	52	57	75	66	61	52	43	53	65	-	-	-	-	9	4	-																			
NCA27.RES.0019.01	70 Old Coast Road Korora New South Wales 2450	Residential	NCA27	49	57	75	66	61	52	43	53	65	-	-	-	-	6	4	-																			
NCA27.RES.0023.01	38 Korora Basin Road Korora New South Wales 2450	Residential	NCA27	50	54	75	66	61	52	43	53	65	-	-	-	-	7	1	-																			
NCA27.RES.0024.01	70 Old Coast Road Korora New South Wales 2450	Residential	NCA27	48	56	75	66	61	52	43	53	65	-	-	-	-	5	3	-																			
NCA27.RES.0025.01	2 Rowsells Road Korora New South Wales 2450	Residential	NCA27	45	49	75	66	61	52	43	53	65	-	-	-	-	2	-	-																			
NCA27.RES.0026.01	82 Old Coast Road Korora New South Wales 2450	Residential	NCA27	45	51	75	66	61	52	43	53	65	-	-	-	-	2	-	-																			
NCA27.RES.0027.01	83 Old Coast Road Korora New South Wales 2450	Residential	NCA27	42	49	75	66	61	52	43	53	65	-	-	-	-	-	-	-																			
NCA27.RES.0028.01	99a Old Coast Road Korora New South Wales 2450	Residential	NCA27	43	47	75	66	61	52	43	53	65	-	-	-	-	-	-	-																			
NCA27.RES.0029.01	105 Old Coast Road Korora New South Wales 2450	Residential	NCA27	44	51	75	66	61	52	43	53	65	-	-	-	-	1	-	-																			
NCA27.RES.0030.01	12 Rowsells Road Korora New South Wales 2450	Residential	NCA27	45	52	75	66	61	52	43	53	65	-	-	-	-	2	-	-																			
NCA27.RES.0032.01	70 Old Coast Road Korora New South Wales 2450	Residential	NCA27	48	57	75	66	61	52	43	53	65	-	-	-	-	5	4	-																			
NCA27.RES.0033.01	70 Old Coast Road Korora New South Wales 2450	Residential	NCA27	48	56	75	66	61	52	43	53	65	-	-	-	-	5	3	-																			
NCA27.RES.0035.01	70 Old Coast Road Korora New South Wales 2450	Residential	NCA27	47	55	75	66	61	52	43	53	65	-	-	-	-	4	2	-																			
NCA27.RES.0037.01	70 Old Coast Road Korora New South Wales 2450	Residential	NCA27	49	57	75	66	61	52	43	53	65	-	-	-	-	6	4	-																			
NCA27.RES.0038.01	675 Pacific Hwy Korora New South Wales 2450	Residential	NCA27	49	59	75	66	61	52	43	53	65	-	-	-	-	6	6	-																			
NCA27.RES.0039.01	24 Korora Basin Road Korora New South Wales 2450	Residential	NCA27	51	58	75	66	61	52	43	53	65	-	-	-	-	8	5	-																			
NCA27.RES.0040.01	70 Old Coast Road Korora New South Wales 2450	Residential	NCA27	47	55	75	66	61	52	43	53	65	-	-	-	-	4	2	-																			
NCA27.RES.0042.01	82 Old Coast Road Korora New South Wales 2450	Residential	NCA27	45	52	75	66	61	52	43	53	65	-	-	-	-	2	-	-																			
NCA27.RES.0050.01	26 Rowsells Road Korora New South Wales 2450	Residential	NCA27	42	47	75	66	61	52	43	53	65	-	-	-	-	-	-	-																			
NCA27.RES.0058.01	22 Old Coast Road Korora New South Wales 2450	Residential	NCA27	66	79	75	66	61	52	43	53	65	-	-	5	14	23	26	14																			
NCA27.RES.0066.01	3 Seaview Close Korora New South Wales 2450	Residential	NCA27	63	71	75	66	61	52	43	53	65	-	-	2	11	20	18	6																			
NCA27.RES.0068.01	11 Finlays Road Korora New South Wales 2450	Residential	NCA27	49	52	75	66	61	52	43	53	65	-	-	-	-	6	-	-																			
NCA27.RES.0069.01	45 Old Coast Road Korora New South Wales 2450	Residential	NCA27	55	64	75	66	61	52	43	53	65	-	-	-	3	12	11	-																			
NCA27.RES.0071.01	Carobana 125 James Small Dr New South Wales 2450 Australia	Residential	NCA27	50	53	75	66	61	52	43	53	65	-	-	-	-	7	-	-																			
NCA27.RES.0072.01	11 Finlays Road Korora New South Wales 2450	Residential	NCA27	43	47	75	66	61	52	43	53	65	-	-	-	-	2	-	-																			
NCA27.RES.0074.01	55 Korora Basin Road Korora New South Wales 2450	Residential	NCA27	46	50	75	66	61	52	43	53	65	-	-	-	-	3	-	-																			
NCA27.RES.0077.01	675 Pacific Hwy Korora New South Wales 2450	Residential	NCA27	59	70	75	66	61	52	43	53	65	-	-	-	7	16	17	5																			
NCA27.RES.0078.01	45 Old Coast Road Korora New South Wales 2450	Residential	NCA27	53	62	75	66	61	52	43	53	65	-	-	-	1	10	9	-																			

Receiver ID	Address	Receiver type	Study area	Predicted construction noise level		Construction Noise Management Levels, dBLAeq 15minute						65 max	Exceedances, dB						65 max	Triggers for additional mitigation																		Sleep disturbance screening criterion	Sleep disturbance >65 max
						Standard Hours		Outside of Standard Hours					Standard Hours		Outside of Standard Hours					All Hours	Standard Hours					Outside of Standard Hours													
																				Daytime					Daytime				Evening				Night						
				LAeq	LAmax	Highly noise affected	Noise affected (RBL+10 dB)	Noise affected (RBL+5dB)			Sleep Disturbance (Screening RBL+15[7])		Highly noise affected	Noise affected (>RBL+10 dB)	Noise affected (RBL + 5dB)			Sleep Disturbance (Screening RBL+15[7])																						
						Day[3]	Day[3]	Day[4]	Evening[5]	Night[6]			Day[3]	Day[3]	Day[4]	Evening[5]	Night[6]			Highly noise affected >75dBA	Noticeable >NML	Clearly audible <NML+10	Moderately intrusive <=NML+20	Highly intrusive >NML+20	Noticeable <NML	Clearly audible <NML+15	Moderately intrusive <=NML+25	Highly intrusive >NML+25	Noticeable <NML	Clearly audible <NML+15	Moderately intrusive <=NML+25	Highly intrusive >NML+25	Noticeable <NML	Clearly audible <NML+15	Moderately intrusive <=NML+25	Highly intrusive >NML+25		
NCA27.RES.0080.01	59 Old Coast Road Korora New South Wales 2450	Residential	NCA27	48	54	75	66	61	52	43	53	65	-	-	-	-	5	1	-																		
NCA27.RES.0081.01	45 Old Coast Road Korora New South Wales 2450	Residential	NCA27	56	65	75	66	61	52	43	53	65	-	-	-	4	13	12	-																		
NCA27.RES.0083.01	Carobana 125 James Small Dr New South Wales 2450 Australia	Residential	NCA27	50	53	75	66	61	52	43	53	65	-	-	-	-	7	-	-																		
NCA27.RES.0084.01	17 Korora Basin Road Korora New South Wales 2450	Residential	NCA27	54	61	75	66	61	52	43	53	65	-	-	-	2	11	8	-																		
NCA27.RES.0085.01	19 Korora Basin Road Korora New South Wales 2450	Residential	NCA27	54	59	75	66	61	52	43	53	65	-	-	-	2	11	6	-																		
NCA27.RES.0086.01	19 Korora Basin Road Korora New South Wales 2450	Residential	NCA27	52	57	75	66	61	52	43	53	65	-	-	-	-	9	4	-																		
NCA27.RES.0087.01	1 Korora Basin Road Korora New South Wales 2450	Residential	NCA27	64	75	75	66	61	52	43	53	65	-	-	3	12	21	22	10																		
NCA27.RES.0088.01	10 Korora Basin Road Korora New South Wales 2450	Residential	NCA27	61	70	75	66	61	52	43	53	65	-	-	-	9	18	17	5																		
NCA27.RES.0089.01	8 Old Coast Road Korora New South Wales 2450	Residential	NCA27	68	81	75	66	61	52	43	53	65	-	2	7	16	25	28	16																		
NCA27.RES.0090.01	18 Korora Basin Road Korora New South Wales 2450	Residential	NCA27	57	66	75	66	61	52	43	53	65	-	-	-	5	14	13	1																		
NCA27.RES.0091.01	11 Korora Basin Road Korora New South Wales 2450	Residential	NCA27	60	67	75	66	61	52	43	53	65	-	-	-	8	17	14	2																		
NCA27.RES.0094.01	28 Korora Basin Road Korora New South Wales 2450	Residential	NCA27	58	70	75	66	61	52	43	53	65	-	-	-	6	15	17	5																		
NCA27.RES.0096.01	40 Old Coast Road Korora New South Wales 2450	Residential	NCA27	62	74	75	66	61	52	43	53	65	-	-	1	10	19	21	9																		
NCA27.RES.0100.01	122-122a Old Coast Road Korora New South Wales 2450	Residential	NCA27	51	58	75	66	61	52	43	53	65	-	-	-	-	8	5	-																		
NCA27.RES.0102.01	122b Old Coast Road Korora New South Wales 2450	Residential	NCA27	61	66	75	66	61	52	43	53	65	-	-	-	9	18	13	1																		
NCA27.RES.0106.01	70 Old Coast Road Korora New South Wales 2450	Residential	NCA27	48	57	75	66	61	52	43	53	65	-	-	-	-	5	4	-																		
NCA27.RES.0107.01	70 Old Coast Road Korora New South Wales 2450	Residential	NCA27	49	58	75	66	61	52	43	53	65	-	-	-	-	6	5	-																		
NCA27.RES.0108.01	59a Old Coast Road Korora New South Wales 2450	Residential	NCA27	47	52	75	66	61	52	43	53	65	-	-	-	-	4	-	-																		
NCA27.RES.0109.01	24 Rowsells Road Korora New South Wales 2450	Residential	NCA27	47	50	75	66	61	52	43	53	65	-	-	-	-	4	-	-																		
NCA27.RES.0110.01	46 Korora Basin Road Korora New South Wales 2450	Residential	NCA27	50	55	75	66	61	52	43	53	65	-	-	-	-	7	2	-																		
NCA27.RES.0111.01	66a Old Coast Road Korora New South Wales 2450	Residential	NCA27	50	58	75	66	61	52	43	53	65	-	-	-	-	7	5	-																		
NCA27.RES.0112.01	26 Old Coast Road Korora New South Wales 2450	Residential	NCA27	59	68	75	66	61	52	43	53	65	-	-	-	7	16	15	3																		
NCA27.RES.0113.01	122 Old Coast Road Korora New South Wales 2450	Residential	NCA27	49	55	75	66	61	52	43	53	65	-	-	-	-	6	2	-																		
NCA27.RES.0114.01	70 Old Coast Road Korora New South Wales 2450	Residential	NCA27	47	54	75	66	61	52	43	53	65	-	-	-	-	4	1	-																		
NCA27.RES.0115.01	26 Rowsells Road Korora New South Wales 2450	Residential	NCA27	39	43	75	66	61	52	43	53	65	-	-	-	-	-	-	-																		
NCA27.RES.0117.01	60 Old Coast Road Korora New South Wales 2450	Residential	NCA27	53	62	75	66	61	52	43	53	65	-	-	-	1	10	9	-																		
NCA27.RES.0123.01	60 Old Coast Road Korora New South Wales 2450	Residential	NCA27	52	61	75	66	61	52	43	53	65	-	-	-	-	9	8	-																		
NCA27.RES.0124.01	61 Old Coast Road Korora New South Wales 2450	Residential	NCA27	49	57	75	66	61	52	43	53	65	-	-	-	-	6	4	-																		
NCA27.RES.0130.01	70 Old Coast Road Korora New South Wales 2450	Residential	NCA27	48	56	75	66	61	52	43	53	65	-	-	-	-	5	3	-																		
NCA28.COM.0001.01	S-Cape Cafe 746 Pacific Hwy Coffs Harbour New South Wales 2450	Commercial	NCA28	51	60	-	70	70	-	-	-	-	-	-	-	-	-	-	-																		
NCA28.COM.0002.01	6 Solitary Islands Way Sapphire Beach New South Wales 2450	Commercial	NCA28	54	67	-	70	70	-	-	-	-	-	-	-	-	-	-	-																		
NCA28.COM.0003.01	S-Cape Cafe 746 Pacific Hwy Coffs Harbour New South Wales 2450	Commercial	NCA28	53	64	-	70	70	-	-	-	-	-	-	-	-	-	-	-																		
NCA28.COM.0004.01	6 Solitary Islands Way Sapphire Beach New South Wales 2450	Commercial	NCA28	56	68	-	70	70	-	-	-	-	-	-	-	-	-	-	-																		
NCA28.COM.0005.01	S-Cape Cafe 746 Pacific Hwy Coffs Harbour New South Wales 2450	Commercial	NCA28	52	60	-	70	70	-	-	-	-	-	-	-	-	-	-	-																		
NCA28.RES.0001.01	6 Solitary Islands Way Sapphire Beach New South Wales 2450	Residential	NCA28	67	85	75	70	65	55	47	57	65	-	-	2	12	20	28	20																		
NCA28.RES.0002.01	6 Solitary Islands Way Sapphire Beach New South Wales 2450	Residential	NCA28	52	66	75	70	65	55	47	57	65	-	-	-	-	5	9	1																		
NCA28.RES.0003.01	746 Pacific Hwy Sapphire Beach New South Wales 2450	Residential	NCA28	55	73	75	70	65	55	47	57	65	-	-	-	-	8	16	8																		
NCA28.RES.0004.01	48 Coachmans Close Sapphire Beach New South Wales 2450	Residential	NCA28	57	66	75	70	65	55	47	57	65	-	-	-	2	10	9	1																		
NCA28.RES.0005.01	6 Solitary Islands Way Sapphire Beach New South Wales 2450	Residential	NCA28	58	73	75	70	65	55	47	57	65	-	-	-	3	11	16	8																		
NCA28.RES.0006.01	S-Cape Cafe 746 Pacific Hwy Coffs Harbour New South Wales 2450	Residential	NCA28	55	67	75	70	65	55	47	57	65	-	-	-	-	8	10	2																		
NCA28.RES.0007.01	6 Solitary Islands Way Sapphire Beach New South Wales 2450	Residential	NCA28	55	68	75	70	65	55	47	57	65	-	-	-	-	8	11	3																		
NCA28.RES.0008.01	6 Solitary Islands Way Sapphire Beach New South Wales 2450	Residential	NCA28	67	88	75	70	65	55	47	57	65	-	-	2	12	20	31	23																		
NCA28.RES.0008.02	Nautilus, 746 Pacific Highway Coffs Harbour New South Wales 2450	Residential	NCA28	63	82	75	70	65	55	47	57	65	-	-	-	8	16	25	17																		
NCA28.RES.0009.01	4 Beachfront Close Sapphire Beach New South Wales 2450	Residential	NCA28	50	61	75	70	65	55	47	57	65	-	-	-	-	3	4	-																		
NCA28.RES.0010.01	8 Solitary Islands Way Sapphire Beach New South Wales 2450	Residential	NCA28	56	71	75	70	65	55	47	57	65	-	-	-	1	9	14	6																		
NCA28.RES.0011.01	6 Solitary Islands Way Sapphire Beach New South Wales 2450	Residential	NCA28	66	88	75	70	65	55	47	57	65	-	-	1	11	19	31	23																		
NCA28.RES.0012.01	746 Pacific Hwy Sapphire Beach New South Wales 2450	Residential	NCA28	58	74	75	70	65	55	47	57	65	-	-	-	3	11	17	9																		
NCA28.RES.0013.01	4 Solitary Islands Way Sapphire Beach New South Wales 2450	Residential	NCA28	61	77	75	70	65	55	47	57	65	-	-	-	6	14	20	12																		
NCA28.RES.0014.01	S-Cape Cafe 746 Pacific Hwy Coffs Harbour New South Wales 2450	Residential	NCA28	56	71	75	70	65	55	47	57	65	-	-	-	1	9	14	6																		
NCA28.RES.0015.01	46 Coachmans Close Sapphire Beach New South Wales 2450	Residential	NCA28	55	64	75	70	65	55	47	57	65	-	-	-	-	8	7	-																		
NCA28.RES.0015.02	46 Coachmans Close Sapphire Beach New South Wales 2450	Residential	NCA28	57	67	75	70	65	55	47	57	65	-	-	-	2	10	10	2																		
NCA28.RES.0017.01	6 Solitary Islands Way Sapphire Beach New South Wales 2450	Residential	NCA28	57	70	75	70	65	55	47	57	65	-	-	-	2	10	13	5																		
NCA28.RES.0019.01	4 Solitary Islands Way Sapphire Beach New South Wales 2450	Residential	NCA28	64	81	75	70	65	55	47	57	65	-	-	-	9	17	24	16																		
NCA28.RES.0020.01	32 Coachmans Close Korora New South Wales 2450	Residential	NCA28	66	84	75	70	65	55	47	57	65	-	-	1	11	19	27	19																		
NCA28.RES.0021.01	4 Solitary Islands Way Sapphire Beach New South Wales 2450	Residential	NCA28	67	84	75	70	65	55	47	57	65	-	-	2	12	20	27	19																		
NCA28.RES.0023.01	34b Coachmans Close Korora New South Wales 2450	Residential	NCA28	61	78	75	70	65	55	47	57	65	-	-	-	6	14	21	13																		
NCA28.RES.0024.01	40 Coachmans Close Korora New South Wales 2450	Residential	NCA28	56	70	75	70	65	55	47	57	65	-	-	-	1	9	13	5																		
NCA28.RES.0025.01	36 Coachmans Close Korora New South Wales 2450	Residential	NCA28	59	73	75	70	65	55	47	57	65	-	-	-	4	12	16	8																		
NCA28.RES.0026.01	50 Coachmans Close Sapphire Beach New South Wales 2450	Residential	NCA28	57	67	75	70	65	55	47	57	65	-	-	-	2	10	10	2																		
NCA28.RES.0027.01	4 Solitary Islands Way Sapphire Beach New South Wales 2450	Residential	NCA28	51	67	75	70	65	55	47	57	65	-	-	-	-	4	10	2																		
NCA28.RES.0028.01	1 Coachmans Close Sapphire Beach New South Wales 2450	Residential	NCA28	69	90	75	70	65	55	47	57	65	-	-	4	14	22	33	25																		
NCA28.RES.0029.01	3a Coachmans Close Sapphire Beach New South Wales 2450	Residential	NCA28	61	77	75	70	65	55	47	57	65	-	-	-	6	14	20	12																		
NCA28.RES.0030.01	S-Cape Cafe 746 Pacific Hwy Coffs Harbour New South Wales 2450	Residential	NCA28	53	68	75	70	65	55	47	57	65	-	-	-	-	6	11	3																		
NCA28.RES.0031.01	S-Cape Cafe 746 Pacific Hwy Coffs Harbour New South Wales 2450	Residential	NCA28	56	71	75	70	65	55	47	57	65	-	-	-	1	9	14	6																		
NCA28.RES.0032.01	1 Coachmans Close Sapphire Beach New South Wales 2450	Residential	NCA28	69	90	75	70	65	55	47	57	65	-	-	4	14	22	33	25																		
NCA28.RES.0033.01	5a Coachmans Close Sapphire Beach New South Wales 2450	Residential	NCA28	56	76	75	70	65	55	47	57	65	-	-	-	1	9	19	11																		
NCA28.RES.0035.01	3 Coachmans Close Sapphire Beach New South Wales 2450	Residential	NCA28	62	84	75	70	65	55	47	57	65	-	-	-	7	15	27	19																		
NCA28.RES.0036.01	746 Pacific Hwy Sapphire Beach New South Wales 2450	Residential	NCA28	57	75	75	70	65	55	47	57	65	-	-	-	2	10	18	10																		
NCA28.RES.0037.01	4 Solitary Islands Way Sapphire Beach New South Wales 2450	Residential	NCA28	59	75	75	70	65	55	47	57	65	-	-	-	4	12	18	10																		
NCA28.RES.0038.01	4 Solitary Islands Way Sapphire Beach New South Wales 2450	Residential	NCA28	51	67	75	70	65	55	47	57	65	-	-	-	-	4	10	2																		
NCA28.RES.0039.01	746 Pacific Hwy Sapphire Beach New South Wales 2450	Residential	NCA28	64	86	75	70	65	55	47	57	65	-	-	-	9	17	29	21																		
NCA28.RES.0040.01	4 Solitary Islands Way Sapphire Beach New South Wales 2450	Residential	NCA28	50	65	75	70	65	55	47	57	65	-	-	-	-	3	8	-																		
NCA28.RES.0041.01	4 Solitary Islands Way Sapphire Beach New South Wales 2450	Residential	NCA28	48	62	75	70	65	55	47	57	65	-	-	-	-	1	5	-																		
NCA28.RES.0042.01	4 Solitary Islands Way Sapphire Beach New South Wales 2450	Residential	NCA28	49	62	75	70	65	55	47	57	65	-	-	-	-	2	5	-																		
NCA28.RES.0043.01	4 Solitary Islands Way Sapphire Beach New South Wales 2450	Residential	NCA28	53	70	75	70	65	55	47	57	65	-	-	-	-	6	13	5																		
NCA28.RES.0044.01	4 Solitary Islands Way Sapphire Beach New South Wales 2450	Residential	NCA28	50	64	75	70	65	55	47	57	65	-	-	-	-	3	7	-																		
NCA28.RES.0045.01	4 Solitary Islands Way Sapphire Beach New South Wales 2450	Residential	NCA28	42	51	75	70	65	55	47	57	65	-	-	-	-	-	-	-																		
NCA28.RES.0046.01	4 Solitary Islands Way Sapphire Beach New South Wales 2450	Residential	NCA28	45	61	75	70	65	55	47	57	65	-	-	-	-	-	4	-																		
NCA28.RES.0047.01	4 Solitary Islands Way Sapphire Beach New South Wales 2450	Residential	NCA28	52	69	75	70	65	55	47	57	65	-	-	-	-	5	12	4																		
NCA28.RES.0048.01	4 Solitary Islands Way Sapphire Beach New South Wales 2450	Residential	NCA28	57	73	75	70	65	55	47	57	65	-	-	-	2	10	16	8																		
NCA28.RES.0049.01	4 Solitary Islands Way Sapphire Beach New South Wales 2450	Residential	NCA28	60	77	75	70	65	55	47	57	65	-	-	-	5	13	20	12																		
NCA28.RES.0050.01	746 Pacific Hwy Sapphire Beach New South Wales 2450	Residential	NCA28	57	77	75	70	65	55	47	57	65	-	-	-	2	10	20	12																		
NCA28.RES.0051.01	4 Solitary Islands Way Sapphire Beach New South Wales 2450	Residential	NCA28	42	51	75	70	65	55	47	57	65	-	-	-	-	-	-	-																		
NCA28.RES.0052.01	4 Solitary Islands Way Sapphire Beach New South Wales 2450	Residential	NCA28	50	67	75	70	65	55	47	57	65	-	-	-	-	3	10	2																		
NCA28.RES.0053.01	746 Pacific Hwy Sapphire Beach New South Wales 2450	Residential	NCA28	62	82	75	70	65	55	47	57	65	-	-	-	7	15	25	17																		
NCA28.RES.0054.01	4 Solitary Islands Way Sapphire Beach New South Wales 2450	Residential	NCA28	66	82	75	70	65	55	47	57	65	-	-	1	11	19	25	17																		
NCA28.RES.0055.01	S-Cape Cafe 746 Pacific Hwy Coffs Harbour New South Wales 2450	Residential	NCA28	56	68	75	70	65	55	47	57	65	-	-	-	1	9	11	3																		
NCA28.RES.0056.01	18 Fernleigh Avenue Korora New South Wales 2450	Residential	NCA28	55	64	75	70	65	55	47	57	65	-	-	-	-	8	7	-																		
NCA28.RES.0057.01	6 Daintree Drive Korora New South Wales 2450	Residential	NCA28	58	68	75	70	65	55	47	57	65	-	-	-	3	11	11	3																		
NCA28.RES.0059.01	11 Coachmans Close Sapphire Beach New South Wales 2450	Residential	NCA28	63	80	75	70	65	55	47	57	65	-	-	-	8	16	23	15																		
NCA28.RES.0060.01	24 Coachmans Close Korora New South Wales 2450	Residential	NCA28	69	92	75	70	65	55	47	57	65	-	-	4	14	22	35	27																		
NCA28.RES.0061.01	5 Fernleigh Avenue Korora New South Wales 2450	Residential	NCA28	58	79	75	70	65	55	47	57	65	-	-	-	3	11	22	14																		
NCA28.RES.0063.01	30 Coachmans Close Korora New South Wales 2450	Residential	NCA28	69	89	75	70	65	55	47	57	65	-	-	4	14	22	32	24																		
NCA28.RES.0064.01	7 Fernleigh Avenue Korora New South Wales 2450	Residential	NCA28	57	76	75	70	65	55	47	57	65	-	-	-	2	10	19	11																		
NCA28.RES.0066.01	746 Pacific Hwy Sapphire Beach New South Wales 2450	Residential	NCA28	66	86	75	70	65	55	47	57	65	-	-	1	11	19	29	21																		
NCA28.RES.0067.01	744 Pacific Hwy Sapphire Beach New South Wales 2450	Residential	NCA28	50	68	75	70	65	55	47	57	65	-	-	-	-	3	11	3																		
NCA28.RES.0068.01	8 Daintree Drive Korora New South Wales 2450	Residential	NCA28	57	67	75	70	65	55	47	57	65	-	-	-	2	10	10	2																		
NCA28.RES.0069.01	4 Daintree Drive Korora New South Wales 2450	Residential	NCA28	58	68	75	70	65	55	47	57	65	-	-	-	3	11	11	3																		
NCA28.RES.0070.01	17 Fernleigh Avenue Korora New South Wales 2450	Residential	NCA28	51	61	75	70	65	55	47	57	65	-	-	-	-	4	4	-																		
NCA28.RES.0071.01	11 Daintree Drive Korora New South Wales 2450	Residential	NCA28	52	59	75	70	65	55	47	57	65	-	-	-	-	5	2	-																		
NCA28.RES.0072.01	8 Pine Brush Crescent Korora New South Wales 2450	Residential	NCA28	72	93	75	70	65	55	47	57	65	-	2	7	17	25	36	28																		
NCA28.RES.0073.01	12 Pine Brush Crescent Korora New South Wales 2450	Residential	NCA28	61	78	75	70	65	55	47	57	65	-	-	-	6	14	21	13																		
NCA28.RES.0074.01	3 Pine Brush Crescent Korora New South Wales 2450	Residential	NCA28	57	68	75	70	65	55	47	57	65	-	-	-	2	10	11	3																		
NCA28.RES.0075.01	10 Coachmans Close Korora New South Wales 2450	Residential	NCA28	70	92	75	70	65	55	47	57	65	-	-	5	15	23	35	27																		
NCA28.RES.0076.01	10 Pine Brush Crescent Korora New South Wales 2450	Residential	NCA28	70	88	75	70	65	55	47	57	65	-	-	5	15	23	31	23																		
NCA28.RES.0077.01	44 Coachmans Close Sapphire Beach New South Wales 2450	Residential	NCA28	47	53	75	70	65	55	47	57	65	-	-	-	-	-	-	-																		
NCA28.RES.0077.02	44 Coachmans Close Sapphire Beach New South Wales 2450	Residential	NCA28	50	58	75	70	65	55	47	57	65	-	-	-	-	3	1	-																		
NCA28.RES.0078.01	14 Beachfront Close Sapphire Beach New South Wales 2450	Residential	NCA28	44	53	75	70	65	55	47	57	65	-	-	-	-	-	-	-																		
NCA28.RES.0079.01	7 Pine Brush Crescent Korora New South Wales 2450	Residential	NCA28	60	76	75	70	65	55	47	57	65	-	-	-	5	13	19	11																		
NCA28.RES.0080.01	5 Pine Brush Crescent Korora New South Wales 2450	Residential	NCA28	61	75	75	70	65	55	47	57	65	-	-	-	6	14	18	10																		
NCA28.RES.0081.01	23 Fernleigh Avenue Korora New South Wales 2450	Residential	NCA28	48	55	75	70	65	55	47	57	65	-	-	-	-	1	-	-																		
NCA28.RES.0082.01	7 Daintree Drive Korora New South Wales 2450	Residential	NCA28	54	67	75	70	65	55	47	57	65	-	-	-	-	7	10	2																		

Receiver ID	Address	Receiver type	Study area	Predicted construction noise level		Construction Noise Management Levels, dBLAeq 15minute						65 max	Exceedances, dB						65 max	Triggers for additional mitigation																		Sleep disturbance screening criterion	Sleep disturbance >65 max
						Standard Hours		Outside of Standard Hours					Standard Hours		Outside of Standard Hours					All Hours	Standard Hours					Outside of Standard Hours													
																				Daytime					Daytime				Evening			Night							
				LAeq	LAmax	Highly noise affected	Noise affected (RBL+10 dB)	Noise affected (RBL+5dB)			Sleep Disturbance (Screening RBL+15[7])		Highly noise affected	Noise affected (>RBL+10 dB)	Noise affected (RBL + 5dB)			Sleep Disturbance (Screening RBL+15[7])																						
						Day[3]	Day[3]	Day[4]	Evening[5]	Night[6]			Day[3]	Day[3]	Day[4]	Evening[5]	Night[6]			Highly noise affected >75dBA	Noticeable >NML	Clearly audible <NML+10	Moderately intrusive <=NML+20	Highly intrusive >NML+20	Noticeable <NML	Clearly audible <NML+15	Moderately intrusive <=NML+25	Highly intrusive >NML+25	Noticeable <NML	Clearly audible <NML+15	Moderately intrusive <=NML+25	Highly intrusive >NML+25	Noticeable <NML	Clearly audible <NML+15	Moderately intrusive <=NML+25	Highly intrusive >NML+25		
NCA28.RES.0083.01	22 Fernleigh Avenue Korora New South Wales 2450	Residential	NCA28	55	62	75	70	65	55	47	57	65	-	-	-	-	8	5	-																			
NCA28.RES.0084.01	13 Daintree Drive Korora New South Wales 2450	Residential	NCA28	55	61	75	70	65	55	47	57	65	-	-	-	-	8	4	-																			
NCA28.RES.0085.01	1 Pine Brush Crescent Korora New South Wales 2450	Residential	NCA28	60	74	75	70	65	55	47	57	65	-	-	-	5	13	17	9																			
NCA28.RES.0086.01	28 Daintree Drive Korora New South Wales 2450	Residential	NCA28	53	59	75	70	65	55	47	57	65	-	-	-	-	6	2	-																			
NCA28.RES.0087.01	5 Daintree Drive Korora New South Wales 2450	Residential	NCA28	54	67	75	70	65	55	47	57	65	-	-	-	-	7	10	2																			
NCA28.RES.0088.01	3 Daintree Drive Korora New South Wales 2450	Residential	NCA28	57	71	75	70	65	55	47	57	65	-	-	-	2	10	14	6																			
NCA28.RES.0089.01	6 Coachmans Close Korora New South Wales 2450	Residential	NCA28	74	95	75	70	65	55	47	57	65	-	4	9	19	27	38	30																			
NCA28.RES.0090.01	10 Beachfront Close Sapphire Beach New South Wales 2450	Residential	NCA28	44	53	75	70	65	55	47	57	65	-	-	-	-	-	-	-																			
NCA28.RES.0091.01	6 Beachfront Close Sapphire Beach New South Wales 2450	Residential	NCA28	44	54	75	70	65	55	47	57	65	-	-	-	-	-	-	-																			
NCA28.RES.0092.01	744 Pacific Hwy Sapphire Beach New South Wales 2450	Residential	NCA28	53	69	75	70	65	55	47	57	65	-	-	-	-	6	12	4																			
NCA28.RES.0093.01	746 Pacific Hwy Sapphire Beach New South Wales 2450	Residential	NCA28	51	71	75	70	65	55	47	57	65	-	-	-	4	14	6																			
NCA28.RES.0094.01	2 Daintree Drive Korora New South Wales 2450	Residential	NCA28	58	68	75	70	65	55	47	57	65	-	-	-	3	11	11	3																			
NCA28.RES.0095.01	4 Solitary Islands Way Sapphire Beach New South Wales 2450	Residential	NCA28	44	54	75	70	65	55	47	57	65	-	-	-	-	-	-	-																			
NCA28.RES.0096.01	26a Daintree Drive Korora New South Wales 2450	Residential	NCA28	53	59	75	70	65	55	47	57	65	-	-	-	-	6	2	-																			
NCA28.RES.0097.01	42 Coachmans Close Sapphire Beach New South Wales 2450	Residential	NCA28	49	57	75	70	65	55	47	57	65	-	-	-	-	2	-	-																			
NCA28.RES.0098.01	30 Daintree Drive Korora New South Wales 2450	Residential	NCA28	53	58	75	70	65	55	47	57	65	-	-	-	-	6	1	-																			
NCA28.RES.0099.01	12a Beachfront Close Sapphire Beach New South Wales 2450	Residential	NCA28	44	54	75	70	65	55	47	57	65	-	-	-	-	-	-	-																			
NCA28.RES.0100.01	12 Coachmans Close Korora New South Wales 2450	Residential	NCA28	69	93	75	70	65	55	47	57	65	-	-	4	14	22	36	28																			
NCA28.RES.0101.01	5 Beachfront Close Sapphire Beach New South Wales 2450	Residential	NCA28	42	53	75	70	65	55	47	57	65	-	-	-	-	-	-	-																			
NCA28.RES.0102.01	9a Beachfront Close Sapphire Beach New South Wales 2450	Residential	NCA28	40	50	75	70	65	55	47	57	65	-	-	-	-	-	-	-																			
NCA28.RES.0103.01	3 Beachfront Close Sapphire Beach New South Wales 2450	Residential	NCA28	48	62	75	70	65	55	47	57	65	-	-	-	-	1	5	-																			
NCA28.RES.0104.01	8 Solitary Islands Way Sapphire Beach New South Wales 2450	Residential	NCA28	55	71	75	70	65	55	47	57	65	-	-	-	-	8	14	6																			
NCA28.RES.0105.01	4 Coachmans Close Korora New South Wales 2450	Residential	NCA28	82	102	75	70	65	55	47	57	65	7	12	17	27	35	45	37	1																		
NCA28.RES.0106.01	8 Coachmans Close Korora New South Wales 2450	Residential	NCA28	71	91	75	70	65	55	47	57	65	-	1	6	16	24	34	26																			
NCA28.RES.0107.01	23 Fernleigh Avenue Korora New South Wales 2450	Residential	NCA28	50	57	75	70	65	55	47	57	65	-	-	-	-	3	-	-																			
NCA28.RES.0108.01	12 Fernleigh Avenue Korora New South Wales 2450	Residential	NCA28	57	71	75	70	65	55	47	57	65	-	-	-	2	10	14	6																			
NCA28.RES.0109.01	17 Daintree Drive Korora New South Wales 2450	Residential	NCA28	54	62	75	70	65	55	47	57	65	-	-	-	-	7	5	-																			
NCA28.RES.0110.01	15 Daintree Drive Korora New South Wales 2450	Residential	NCA28	55	62	75	70	65	55	47	57	65	-	-	-	-	8	5	-																			
NCA28.RES.0111.01	20 Fernleigh Avenue Korora New South Wales 2450	Residential	NCA28	55	64	75	70	65	55	47	57	65	-	-	-	-	8	7	-																			
NCA28.RES.0112.01	16 Daintree Drive Korora New South Wales 2450	Residential	NCA28	57	66	75	70	65	55	47	57	65	-	-	-	2	10	9	1																			
NCA28.RES.0113.01	18 Daintree Drive Korora New South Wales 2450	Residential	NCA28	50	56	75	70	65	55	47	57	65	-	-	-	-	3	-	-																			
NCA28.RES.0114.01	8 Fernleigh Avenue Korora New South Wales 2450	Residential	NCA28	59	73	75	70	65	55	47	57	65	-	-	-	4	12	16	8																			
NCA28.RES.0115.01	20 Daintree Drive Korora New South Wales 2450	Residential	NCA28	52	59	75	70	65	55	47	57	65	-	-	-	-	5	2	-																			
NCA28.RES.0116.01	11 Fernleigh Avenue Korora New South Wales 2450	Residential	NCA28	59	76	75	70	65	55	47	57	65	-	-	-	4	12	19	11																			
NCA28.RES.0117.01	38 Coachmans Close Korora New South Wales 2450	Residential	NCA28	57	71	75	70	65	55	47	57	65	-	-	-	2	10	14	6																			
NCA28.RES.0118.01	9 Coachmans Close Sapphire Beach New South Wales 2450	Residential	NCA28	58	76	75	70	65	55	47	57	65	-	-	-	3	11	19	11																			
NCA28.RES.0119.01	7 Coachmans Close Sapphire Beach New South Wales 2450	Residential	NCA28	54	72	75	70	65	55	47	57	65	-	-	-	-	7	15	7																			
NCA28.RES.0120.01	11 Coachmans Close Sapphire Beach New South Wales 2450	Residential	NCA28	67	87	75	70	65	55	47	57	65	-	-	2	12	20	30	22																			
NCA28.RES.0121.01	15a Fernleigh Avenue Korora New South Wales 2450	Residential	NCA28	55	66	75	70	65	55	47	57	65	-	-	-	-	8	9	1																			
NCA28.RES.0122.01	9 Fernleigh Avenue Korora New South Wales 2450	Residential	NCA28	58	76	75	70	65	55	47	57	65	-	-	-	3	11	19	11																			
NCA28.RES.0123.01	3 Fernleigh Avenue Korora New South Wales 2450	Residential	NCA28	61	78	75	70	65	55	47	57	65	-	-	-	6	14	21	13																			
NCA28.RES.0124.01	13 Fernleigh Avenue Korora New South Wales 2450	Residential	NCA28	57	69	75	70	65	55	47	57	65	-	-	-	2	10	12	4																			
NCA28.RES.0125.01	10-14 Daintree Drive Korora New South Wales 2450	Residential	NCA28	58	67	75	70	65	55	47	57	65	-	-	-	3	11	10	2																			
NCA28.RES.0125.02	10-14 Daintree Drive Korora New South Wales 2450	Residential	NCA28	56	66	75	70	65	55	47	57	65	-	-	-	1	9	9	1																			
NCA28.RES.0125.03	10-14 Daintree Drive Korora New South Wales 2450	Residential	NCA28	53	65	75	70	65	55	47	57	65	-	-	-	-	6	8	-																			
NCA28.RES.0125.04	10-14 Daintree Drive Korora New South Wales 2450	Residential	NCA28	50	64	75	70	65	55	47	57	65	-	-	-	-	3	7	-																			
NCA28.RES.0125.05	10-14 Daintree Drive Korora New South Wales 2450	Residential	NCA28	50	63	75	70	65	55	47	57	65	-	-	-	-	3	6	-																			
NCA28.RES.0125.06	10-14 Daintree Drive Korora New South Wales 2450	Residential	NCA28	51	60	75	70	65	55	47	57	65	-	-	-	-	4	3	-																			
NCA28.RES.0125.07	10-14 Daintree Drive Korora New South Wales 2450	Residential	NCA28	51	59	75	70	65	55	47	57	65	-	-	-	-	4	2	-																			
NCA28.RES.0126.01	28 Coachmans Close Korora New South Wales 2450	Residential	NCA28	71	93	75	70	65	55	47	57	65	-	1	6	16	24	36	28																			
NCA28.RES.0127.01	26 Coachmans Close Korora New South Wales 2450	Residential	NCA28	70	92	75	70	65	55	47	57	65	-	-	5	15	23	35	27																			
NCA28.RES.0128.01	16 Coachmans Close Korora New South Wales 2450	Residential	NCA28	70	91	75	70	65	55	47	57	65	-	-	5	15	23	34	26																			
NCA28.RES.0129.01	9 Daintree Drive Korora New South Wales 2450	Residential	NCA28	56	65	75	70	65	55	47	57	65	-	-	-	1	9	8	-																			
NCA28.RES.0130.01	2 Pine Brush Crescent Korora New South Wales 2450	Residential	NCA28	60	75	75	70	65	55	47	57	65	-	-	-	5	13	18	10																			
NCA28.RES.0131.01	14 Fernleigh Avenue Korora New South Wales 2450	Residential	NCA28	55	66	75	70	65	55	47	57	65	-	-	-	-	8	9	1																			
NCA28.RES.0132.01	22 Coachmans Close Korora New South Wales 2450	Residential	NCA28	70	92	75	70	65	55	47	57	65	-	-	5	15	23	35	27																			
NCA28.RES.0133.01	1 Fernleigh Avenue Korora New South Wales 2450	Residential	NCA28	70	93	75	70	65	55	47	57	65	-	-	5	15	23	36	28																			
NCA28.RES.0134.01	4 Fernleigh Avenue Korora New South Wales 2450	Residential	NCA28	64	81	75	70	65	55	47	57	65	-	-	-	9	17	24	16																			
NCA28.RES.0135.01	10 Fernleigh Avenue Korora New South Wales 2450	Residential	NCA28	57	72	75	70	65	55	47	57	65	-	-	-	2	10	15	7																			
NCA28.RES.0136.01	14 Coachmans Close Korora New South Wales 2450	Residential	NCA28	70	92	75	70	65	55	47	57	65	-	-	5	15	23	35	27																			
NCA28.RES.0137.01	22 Daintree Drive Korora New South Wales 2450	Residential	NCA28	56	63	75	70	65	55	47	57	65	-	-	-	1	9	6	-																			
NCA28.RES.0138.01	19 Fernleigh Avenue Korora New South Wales 2450	Residential	NCA28	53	61	75	70	65	55	47	57	65	-	-	-	-	6	4	-																			
NCA28.RES.0139.01	4 Pine Brush Crescent Korora New South Wales 2450	Residential	NCA28	59	77	75	70	65	55	47	57	65	-	-	-	4	12	20	12																			
NCA28.RES.0140.01	6 Pine Brush Crescent Korora New South Wales 2450	Residential	NCA28	60	78	75	70	65	55	47	57	65	-	-	-	5	13	21	13																			
NCA28.RES.0141.01	21a Fernleigh Avenue Korora New South Wales 2450	Residential	NCA28	51	59	75	70	65	55	47	57	65	-	-	-	-	4	2	-																			
NCA28.RES.0142.01	16 Fernleigh Avenue Korora New South Wales 2450	Residential	NCA28	55	65	75	70	65	55	47	57	65	-	-	-	-	8	8	-																			
NCA29.RES.0002.01	33a Campbell Close Korora New South Wales 2450	Residential	NCA29	61	71	75	66	61	52	43	53	65	-	-	-	9	18	18	6																			
NCA29.RES.0003.01	29 Campbell Close Korora New South Wales 2450	Residential	NCA29	50	60	75	66	61	52	43	53	65	-	-	-	-	7	7	-																			
NCA29.RES.0004.01	35 Campbell Close Korora New South Wales 2450	Residential	NCA29	55	64	75	66	61	52	43	53	65	-	-	-	3	12	11	-																			
NCA29.RES.0005.01	15 Campbell Close Korora New South Wales 2450	Residential	NCA29	65	78	75	66	61	52	43	53	65	-	-	4	13	22	25	13																			
NCA29.RES.0006.01	13 Campbell Close Korora New South Wales 2450	Residential	NCA29	57	64	75	66	61	52	43	53	65	-	-	-	5	14	11	-																			
NCA29.RES.0007.01	1 Campbell Close Korora New South Wales 2450	Residential	NCA29	63	79	75	66	61	52	43	53	65	-	-	2	11	20	26	14																			
NCA29.RES.0008.01	11 Seaview Close Korora New South Wales 2450	Residential	NCA29	76	109	75	66	61	52	43	53	65	1	10	15	24	33	56	44	1																		
NCA29.RES.0009.01	20 Campbell Close Korora New South Wales 2450	Residential	NCA29	67	85	75	66	61	52	43	53	65	-	1	6	15	24	32	20																			
NCA29.RES.0012.01	20 Campbell Close Korora New South Wales 2450	Residential	NCA29	67	82	75	66	61	52	43	53	65	-	1	6	15	24	29	17																			
NCA29.RES.0013.01	29 Campbell Close Korora New South Wales 2450	Residential	NCA29	51	59	75	66	61	52	43	53	65	-	-	-	-	8	6	-																			
NCA29.RES.0014.01	11 Campbell Close Korora New South Wales 2450	Residential	NCA29	65	84	75	66	61	52	43	53	65	-	-	4	13	22	31	19																			
NCA29.RES.0018.01	11 Seaview Close Korora New South Wales 2450	Residential	NCA29	69	90	75	66	61	52	43	53	65	-	3	8	17	26	37	25																			

J1.5 Roadworks

Receiver ID	Address	Receiver type	Study area	Predicted construction noise level		Construction Noise Management Levels, dBLAeq 15minute						65 max	Exceedances, dB						65 max	Triggers for additional mitigation																		Sleep disturbance screening criterion	Sleep disturbance >65 max
						Standard Hours		Outside of Standard Hours					Standard Hours		Outside of Standard Hours					All Hours	Standard Hours					Outside of Standard Hours													
																				Daytime					Daytime				Evening				Night						
				LAeq	LAmax	Highly noise affected	Noise affected (RBL+10 dB)	Noise affected (RBL+5dB)			Sleep Disturbance (Screening RBL+15[7])		Highly noise affected	Noise affected (>RBL+10 dB)	Noise affected (RBL + 5dB)			Sleep Disturbance (Screening RBL+15[7])		Highly noise affected >75dBA	Noticeable >NML	Clearly audible <NML+10	Moderately intrusive <=NML+20	Highly intrusive >NML+20	Noticeable <=NML	Clearly audible <NML+15	Moderately intrusive <=NML+25	Highly intrusive >NML+25	Noticeable <=NML	Clearly audible <NML+15	Moderately intrusive <=NML+25	Highly intrusive >NML+25	Noticeable <NML	Clearly audible <NML+15	Moderately intrusive <=NML+25	Highly intrusive >NML+25		
						Day[3]	Day[3]	Day[4]	Evening[5]	Night[6]			Day[3]	Day[3]	Day[4]	Evening[5]	Night[6]																							
NCA01.RES.0001.01	539 Pacific Hwy Boambee New South Wales 2450	Residential	NCA01	50	66	75	68	63	56	44	54	65	-	-	-	-	6	12	1																			
NCA01.RES.0002.01	539 Pacific Hwy Boambee New South Wales 2450	Residential	NCA01	50	65	75	68	63	56	44	54	65	-	-	-	-	6	11	-																			
NCA01.RES.0005.01	539 Pacific Hwy Boambee New South Wales 2450	Residential	NCA01	58	75	75	68	63	56	44	54	65	-	-	-	2	14	21	10																			
NCA01.RES.0006.01	539 Pacific Hwy Boambee New South Wales 2450	Residential	NCA01	51	67	75	68	63	56	44	54	65	-	-	-	-	7	13	2																			
NCA01.RES.0009.01	539 Pacific Hwy Boambee New South Wales 2450	Residential	NCA01	52	67	75	68	63	56	44	54	65	-	-	-	-	8	13	2																			
NCA01.RES.0013.01	539 Pacific Hwy Boambee New South Wales 2450	Residential	NCA01	51	71	75	68	63	56	44	54	65	-	-	-	-	7	17	6																			
NCA01.RES.0014.01	539 Pacific Hwy Boambee New South Wales 2450	Residential	NCA01	51	69	75	68	63	56	44	54	65	-	-	-	-	7	15	4																			
NCA01.RES.0015.01	539 Pacific Hwy Boambee New South Wales 2450	Residential	NCA01	60	78	75	68	63	56	44	54	65	-	-	-	4	16	24	13																			
NCA01.RES.0016.01	539 Pacific Hwy Boambee New South Wales 2450	Residential	NCA01	60	77	75	68	63	56	44	54	65	-	-	-	4	16	23	12																			
NCA01.RES.0019.01	539 Pacific Hwy Boambee New South Wales 2450	Residential	NCA01	59	76	75	68	63	56	44	54	65	-	-	-	3	15	22	11																			
NCA01.RES.0020.01	539 Pacific Hwy Boambee New South Wales 2450	Residential	NCA01	60	77	75	68	63	56	44	54	65	-	-	-	4	16	23	12																			
NCA01.RES.0021.01	539 Pacific Hwy Boambee New South Wales 2450	Residential	NCA01	60	77	75	68	63	56	44	54	65	-	-	-	4	16	23	12																			
NCA01.RES.0022.01	539 Pacific Hwy Boambee New South Wales 2450	Residential	NCA01	51	66	75	68	63	56	44	54	65	-	-	-	-	7	12	1																			
NCA01.RES.0023.01	539 Pacific Hwy Boambee New South Wales 2450	Residential	NCA01	51	69	75	68	63	56	44	54	65	-	-	-	-	7	15	4																			
NCA01.RES.0025.01	539 Pacific Hwy Boambee New South Wales 2450	Residential	NCA01	56	75	75	68	63	56	44	54	65	-	-	-	-	12	21	10																			
NCA01.RES.0027.01	539 Pacific Hwy Boambee New South Wales 2450	Residential	NCA01	53	71	75	68	63	56	44	54	65	-	-	-	-	9	17	6																			
NCA01.RES.0028.01	537 Pacific Hwy Boambee New South Wales 2450	Residential	NCA01	61	72	75	68	63	56	44	54	65	-	-	-	5	17	18	7																			
NCA01.RES.0031.01	539 Pacific Hwy Boambee New South Wales 2450	Residential	NCA01	51	69	75	68	63	56	44	54	65	-	-	-	-	7	15	4																			
NCA01.RES.0036.01	539 Pacific Hwy Boambee New South Wales 2450	Residential	NCA01	48	63	75	68	63	56	44	54	65	-	-	-	-	4	9	-																			
NCA01.RES.0037.01	539 Pacific Hwy Boambee New South Wales 2450	Residential	NCA01	56	70	75	68	63	56	44	54	65	-	-	-	-	12	16	5																			
NCA01.RES.0046.01	539 Pacific Hwy Boambee New South Wales 2450	Residential	NCA01	52	71	75	68	63	56	44	54	65	-	-	-	-	8	17	6																			
NCA01.RES.0047.01	539 Pacific Hwy Boambee New South Wales 2450	Residential	NCA01	52	70	75	68	63	56	44	54	65	-	-	-	-	8	16	5																			
NCA01.RES.0051.01	539 Pacific Hwy Boambee New South Wales 2450	Residential	NCA01	54	72	75	68	63	56	44	54	65	-	-	-	-	10	18	7																			
NCA01.RES.0055.01	539 Pacific Hwy Boambee New South Wales 2450	Residential	NCA01	51	67	75	68	63	56	44	54	65	-	-	-	-	7	13	2																			
NCA01.RES.0056.01	539 Pacific Hwy Boambee New South Wales 2450	Residential	NCA01	49	62	75	68	63	56	44	54	65	-	-	-	-	5	8	-																			
NCA01.RES.0057.01	539 Pacific Highway Boambee New South Wales 2450	Residential	NCA01	53	66	75	68	63	56	44	54	65	-	-	-	-	9	12	1																			
NCA01.RES.0058.01	539 Pacific Hwy Boambee New South Wales 2450	Residential	NCA01	53	69	75	68	63	56	44	54	65	-	-	-	-	9	15	4																			
NCA02.COM.0001.01	Pacific Hwy Boambee New South Wales 2450	Commercial	NCA02	55	72	-	70	70	-	-	-	-	-	-	-	-	-	-	-																			
NCA02.COM.0002.01	542-568 Pacific Hwy Boambee New South Wales 2450	Commercial	NCA02	59	77	-	70	70	-	-	-	-	-	-	-	-	-	-	-																			
NCA02.COM.0003.01	Pacific Hwy Boambee New South Wales 2450	Commercial	NCA02	59	71	-	70	70	-	-	-	-	-	-	-	-	-	-	-																			
NCA02.COM.0004.01	Pacific Hwy Boambee New South Wales 2450	Commercial	NCA02	70	90	-	70	70	-	-	-	-	-	-	-	-	-	-	-																			
NCA02.COM.0005.01	542-568 Pacific Hwy Boambee New South Wales 2450	Commercial	NCA02	50	67	-	70	70	-	-	-	-	-	-	-	-	-	-	-																			
NCA02.COM.0006.01	542-568 Pacific Hwy Boambee New South Wales 2450	Commercial	NCA02	52	70	-	70	70	-	-	-	-	-	-	-	-	-	-	-																			
NCA02.COM.0007.01	Pacific Hwy Boambee New South Wales 2450	Commercial	NCA02	64	85	-	70	70	-	-	-	-	-	-	-	-	-	-	-																			
NCA02.COM.0008.01	574 Pacific Hwy Boambee New South Wales 2450	Commercial	NCA02	50	63	-	70	70	-	-	-	-	-	-	-	-	-	-	-																			
NCA02.COM.0009.01	Boambee equestrian centre	Commercial	NCA02	53	62	-	70	70	-	-	-	-	-	-	-	-	-	-	-																			
NCA02.RES.0001.01	Pacific Hwy Boambee New South Wales 2450	Residential	NCA02	65	83	75	57	52	50	44	54	65	-	8	13	15	21	29	18																			
NCA02.RES.0004.01	498a Pacific Hwy Boambee New South Wales 2450	Residential	NCA02	51	59	75	57	52	50	44	54	65	-	-	-	1	7	5	-																			
NCA02.RES.0005.01	498d Pacific Hwy Boambee New South Wales 2450	Residential	NCA02	61	72	75	57	52	50	44	54	65	-	4	9	11	17	18	7																			
NCA02.RES.0007.01	542-568 Pacific Hwy Boambee New South Wales 2450	Residential	NCA02	53	66	75	57	52	50	44	54	65	-	-	1	3	9	12	1																			
NCA02.RES.0009.01	570 Pacific Hwy Boambee New South Wales 2450	Residential	NCA02	60	81	75	57	52	50	44	54	65	-	3	8	10	16	27	16																			
NCA02.RES.0010.01	498e Pacific Hwy Boambee New South Wales 2450	Residential	NCA02	63	76	75	57	52	50	44	54	65	-	6	11	13	19	22	11																			
NCA02.RES.0012.01	568 Pacific Hwy Boambee New South Wales 2450	Residential	NCA02	50	57	75	57	52	50	44	54	65	-	-	-	-	6	3	-																			
NCA02.RES.0013.01	498d Pacific Hwy Boambee New South Wales 2450	Residential	NCA02	51	61	75	57	52	50	44	54	65	-	-	-	1	7	7	-																			
NCA02.RES.0015.01	536c Pacific Hwy Boambee New South Wales 2450	Residential	NCA02	53	75	75	57	52	50	44	54	65	-	-	-	-	2	-	-																			
NCA02.RES.0016.01	498a Pacific Hwy Boambee New South Wales 2450	Residential	NCA02	52	62	75	57	52	50	44	54	65	-	-	-	2	8	8	-																			
NCA02.RES.0017.01	574 Pacific Hwy Boambee New South Wales 2450	Residential	NCA02	51	65	75	57	52	50	44	54	65	-	-	-	1	7	11	-																			
NCA02.RES.0018.01	498 Pacific Hwy Boambee New South Wales 2450	Residential	NCA02	62	75	75	57	52	50	44	54	65	-	5	10	12	18	21	10																			
NCA02.RES.0019.01	498d Pacific Highway Boambee New South Wales 2450	Residential	NCA02	53	61	75	57	52	50	44	54	65	-	-	1	3	9	7	-																			
NCA03.COM.0001.01	11 Royal Poinciana Way Coffs Harbour New South Wales 2450	Commercial	NCA03	41	46	-	70	70	-	-	-	-	-	-	-	-	-	-	-																			
NCA03.COM.0002.01	5 Ted Ovens Drive Coffs Harbour New South Wales 2450	Commercial	NCA03	42	46	-	70	70	-	-	-	-	-	-	-	-	-	-	-																			
NCA03.COM.0003.01	Coffs Coast Sport and Leisure Park, Coffs Harbour NSW 2450	Commercial	NCA03	49	55	-	70	70	-	-	-	-	-	-	-	-	-	-	-																			
NCA03.COM.0004.01	Coffs Coast Sport and Leisure Park, Coffs Harbour NSW 2450	Commercial	NCA03	49	55	-	70	70	-	-	-	-	-	-	-	-	-	-	-																			
NCA03.HOS.0001.01	1 Ted Ovens Drive Coffs Harbour New South Wales 2450	Hospital	NCA03	49	54	-	55	55	55	55	-	-	-	-	-	-	-	-	-																			
NCA03.RES.0002.01	Deckchairs Cafe Bar Pacific Hwy Coffs Harbour New South Wales 2450	Residential	NCA03	43	47	75	57	52	50	44	54	65	-	-	-	-	-	-	-																			
NCA03.RES.0010.01	11 Royal Poinciana Way Coffs Harbour New South Wales 2450	Residential	NCA03	40	47	75	57	52	50	44	54	65	-	-	-	-	-	-	-																			
NCA03.RES.0011.01	10 Royal Poinciana Way Coffs Harbour New South Wales 2450	Residential	NCA03	46	52	75	57	52	50	44	54	65	-	-	-	-	2	-	-																			
NCA03.RES.0013.01	11 Parkland Parade Coffs Harbour New South Wales 2450	Residential	NCA03	52	62	75	57	52	50	44	54	65	-	-	-	2	8	8	-																			
NCA03.RES.0014.01	15 Royal Poinciana Way Coffs Harbour New South Wales 2450	Residential	NCA03	39	45	75	57	52	50	44	54	65	-	-	-	-	-	-	-																			
NCA03.RES.0015.01	12 Royal Poinciana Way Coffs Harbour New South Wales 2450	Residential	NCA03	43	49	75	57	52	50	44	54	65	-	-	-	-	-	-	-																			
NCA03.RES.0016.01	8 Haven Close Coffs Harbour New South Wales 2450	Residential	NCA03	49	59	75	57	52	50	44	54	65	-	-	-	-	5	5	-																			
NCA03.RES.0017.01	4 Haven Close Coffs Harbour New South Wales 2450	Residential	NCA03	49	59	75	57	52	50	44	54	65	-	-	-	-	5	5	-																			
NCA03.RES.0018.01	4 Royal Poinciana Way Coffs Harbour New South Wales 2450	Residential	NCA03	47	54	75	57	52	50	44	54	65	-	-	-	-	3	-	-																			
NCA03.RES.0019.01	7 Royal Poinciana Way Coffs Harbour New South Wales 2450	Residential	NCA03	42	50	75	57	52	50	44	54	65	-	-	-	-	-	-	-																			
NCA03.RES.0020.01	10 Haven Close Coffs Harbour New South Wales 2450	Residential	NCA03	48	59	75	57	52	50	44	54	65	-	-	-	-	4	5	-																			
NCA03.RES.0021.01	3 Royal Poinciana Way Coffs Harbour New South Wales 2450	Residential	NCA03	42	49	75	57	52	50	44	54	65	-	-	-	-	-	-	-																			
NCA03.RES.0022.01	3 Royal Poinciana Way Coffs Harbour New South Wales 2450	Residential	NCA03	43	50	75	57	52	50	44	54	65	-	-	-	-	-	-	-																			
NCA03.RES.0023.01	7 Haven Close Coffs Harbour New South Wales 2450	Residential	NCA03	49	56	75	57	52	50	44	54	65	-	-	-	-	5	2	-																			
NCA03.RES.0024.01	10 Haven Close Coffs Harbour New South Wales 2450	Residential	NCA03	49	58	75	57	52	50	44	54	65	-	-	-	-	5	4	-																			
NCA03.RES.0025.01	9 Parkland Parade Coffs Harbour New South Wales 2450	Residential	NCA03	49	59	75	57	52	50	44	54	65	-	-	-	-	5	5	-																			
NCA03.RES.0026.01	5 Royal Poinciana Way Coffs Harbour New South Wales 2450	Residential	NCA03	43	50	75	57	52	50	44	54	65	-	-	-	-	-	-	-																			
NCA03.RES.0027.01	3 Parkland Parade Coffs Harbour New South Wales 2450	Residential	NCA03	49	58	75	57	52	50	44	54	65	-	-	-	-	5	4	-																			
NCA03.RES.0028.01	8 Royal Poinciana Way Coffs Harbour New South Wales 2450	Residential	NCA03	46	53	75	57	52	50	44	54	65	-	-	-	-	2	-	-																			
NCA03.RES.0029.01	6 Royal Poinciana Way Coffs Harbour New South Wales 2450	Residential	NCA03	46	53	75	57	52	50	44	54	65	-	-	-	-	2	-	-																			
NCA03.RES.0030.01	5 Ted Ovens Drive Coffs Harbour New South Wales 2450	Residential	NCA03	40	48	75	57	52	50	44	54	65	-	-	-	-	-	-	-																			
NCA03.RES.0031.01	Elements Estate	Residential	NCA03	42	50	75	57	52	50	44	54	65	-	-	-	-	-	-	-																			
NCA03.RES.0032.01	Elements Estate	Residential	NCA03	44	52	75	57	52	50	44	54	65	-	-	-	-	-	-	-																			
NCA03.RES.0033.01	Elements Estate	Residential	NCA03	36	44	75	57	52	50	44	54	65	-	-	-	-	-	-	-																			
NCA03.RES.0034.01	Elements Estate	Residential	NCA03	35	44	75	57	52	50	44	54	65	-	-	-	-	-	-	-																			
NCA03.RES.0035.01	Elements Estate	Residential	NCA03	38	47	75	57	52	50	44	54	65	-	-	-	-	-	-	-																			
NCA03.RES.0036.01	Elements Estate	Residential	NCA03	52	61	75	57	52	50	44	54	65	-	-	-	2	8	7	-																			
NCA03.RES.0037.01	Elements Estate	Residential	NCA03	51	62	75	57	52	50	44	54	65	-	-	-	1	7	8	-																			
NCA03.RES.0038.01	Elements Estate	Residential	NCA03	54	64	75	57	52	50	44	54	65	-	-	2	4	10	10	-																			
NCA03.RES.0039.01	Elements Estate	Residential	NCA03	46	54	75	57	52	50	44	54	65	-	-	-	-	2	-	-																			
NCA03.RES.0040.01	Elements Estate	Residential	NCA03	48	56	75	57	52	50	44	54	65	-	-	-	-	4	2	-																			
NCA03.RES.0041.01	Elements Estate	Residential	NCA03	56	63	75	57	52	50	44	54	65	-	-	4	6	12	9	-																			
NCA03.RES.0042.01	Elements Estate	Residential	NCA03	38	45	75	57	52	50	44	54	65	-	-	-	-	-	-	-																			
NCA03.RES.0043.01	Elements Estate	Residential	NCA03	38	46	75	57	52	50	44	54	65	-	-	-	-	-	-	-																			
NCA03.RES.0044.01	Elements Estate	Residential	NCA03	40	46	75	57	52	50	44	54	65	-	-	-	-	-	-	-																			
NCA03.RES.0045.01	Elements Estate	Residential	NCA03	39	45	75	57	52	50	44	54	65	-	-	-	-	-	-	-																			
NCA03.RES.0046.01	Elements Estate	Residential	NCA03	36	45	75	57	52	50	44	54	65	-	-	-	-	-	-	-																			
NCA03.RES.0047.01	Elements Estate	Residential	NCA03	37	45	75	57	52	50	44	54	65	-	-	-	-	-	-	-																			
NCA03.RES.0048.01	Elements Estate	Residential	NCA03	37	45	75	57	52	50	44	54	65	-	-	-	-	-	-	-																			
NCA03.RES.0049.01	Elements Estate	Residential	NCA03	38	45	75	57	52	50	44	54	65	-	-	-	-	-	-	-																			
NCA03.RES.0050.01	Elements Estate	Residential	NCA03	40	46	75	57	52	50	44	54	65	-	-	-	-	-	-	-																			
NCA03.RES.0051.01	Elements Estate	Residential	NCA03	39	46	75	57	52	50	44	54	65	-	-	-	-	-	-	-																			
NCA03.RES.0052.01	Elements Estate	Residential	NCA03	40	46	75	57	52	50	44	54	65	-	-	-	-	-	-	-																			
NCA03.RES.0053.01	Elements Estate	Residential	NCA03	38	45	75	57	52	50	44	54	65	-	-	-	-	-	-	-																			
NCA03.RES.0054.01	Elements Estate	Residential	NCA03	37	45	75	57	52	50	44	54	65	-	-	-	-	-	-	-																			
NCA03.RES.0055.01	Elements Estate	Residential	NCA03	57	67	75	57	52	50	44	54	65	-	-	5	7	13	13	2																			
NCA03.RES.0056.01	Elements Estate	Residential	NCA03	54	63	75	57	52	50	44	54	65	-	-	2	4	10	9	-																			
NCA03.RES.0057.01	Elements Estate	Residential	NCA03	54	63	75	57	52	50	44	54	65	-	-	2	4	10	9	-																			
NCA03.RES.0058.01	Elements Estate	Residential	NCA03	54	65	75	57	52	50	44	54	65	-	-	2	4	10	11	-																			
NCA03.RES.0059.01	Elements Estate	Residential	NCA03	53	59	75	57	52	50	44	54	65	-	-	1	3	9	5	-																			
NCA03.RES.0060.01	Elements Estate	Residential	NCA03	54	61	75	57	52	50	44	54	65	-	-	2	4	10	7	-																			
NCA03.RES.0061.01	Elements Estate	Residential	NCA03	54	63	75	57	52	50	44	54	65	-	-	2	4	10	9	-																			
NCA03.RES.0062.01	Elements Estate	Residential	NCA03	43	54	75	57	52	50	44	54	65	-	-	-	-	-	-	-																			
NCA03.RES.0063.01	Elements Estate	Residential	NCA03	44	55	75	57	52	50	44	54	65	-	-	-	-	-	1	-																			
NCA03.RES.0064.01	Elements Estate	Residential	NCA03	49	56	75	57	52	50	44	54	65	-	-	-	-	5	2	-																			
NCA03.RES.0065.01	Elements Estate	Residential	NCA03	54	63	75	57	52	50	44	54	65	-	-	2	4	10	9	-																			
NCA03.RES.0066.01	Elements Estate	Residential	NCA03	46	56	75	57	52	50	44	54	65	-	-	-	-	2	2	-																			
NCA03.RES.0067.01	Elements Estate	Residential	NCA03	47	56	75	57	52	50	44	54	65	-	-	-	-	3	2	-																			

Receiver ID	Address	Receiver type	Study area	Predicted construction noise level		Construction Noise Management Levels, dBLAeq 15minute						65 max	Exceedances, dB						65 max	Triggers for additional mitigation																		Sleep disturbance screening criterion	Sleep disturbance >65 max
						Standard Hours		Outside of Standard Hours			Sleep Disturbance (Screening RBL+15[7])		Standard Hours		Outside of Standard Hours			Sleep Disturbance (Screening RBL+15[7])		All Hours	Standard Hours				Outside of Standard Hours														
																				Daytime				Daytime				Evening				Night						
				LAeq	LAmax	Highly noise affected	Noise affected (RBL+10 dB)	Noise affected (RBL+5dB)					Highly noise affected	Noise affected (>RBL+10 dB)	Noise affected (RBL + 5dB)					Highly noise affected >75dBA	Noticeable >NML	Clearly audible <NML+10	Moderately intrusive <=NML+20	Highly intrusive >NML+20	Noticeable <=NML	Clearly audible <NML+15	Moderately intrusive <=NML+25	Highly intrusive >NML+25	Noticeable <=NML	Clearly audible <NML+15	Moderately intrusive <=NML+25	Highly intrusive >NML+25	Noticeable <=NML	Clearly audible <NML+15	Moderately intrusive <=NML+25	Highly intrusive >NML+25		
						Day[3]	Day[3]	Day[4]	Evening[5]	Night[6]			Day[3]	Day[3]	Day[4]	Evening[5]	Night[6]																						
NCA03.RES.0068.01	Elements Estate	Residential	NCA03	52	58	75	57	52	50	44	54	65	-	-	-	2	8	4	-																			
NCA03.RES.0069.01	Elements Estate	Residential	NCA03	52	59	75	57	52	50	44	54	65	-	-	-	2	8	5	-																			
NCA03.RES.0070.01	Elements Estate	Residential	NCA03	54	62	75	57	52	50	44	54	65	-	-	2	4	10	8	-																			
NCA03.RES.0071.01	Elements Estate	Residential	NCA03	53	60	75	57	52	50	44	54	65	-	-	1	3	9	6	-																			
NCA03.RES.0072.01	Elements Estate	Residential	NCA03	56	67	75	57	52	50	44	54	65	-	-	4	6	12	13	2																			
NCA03.RES.0073.01	Elements Estate	Residential	NCA03	57	67	75	57	52	50	44	54	65	-	-	5	7	13	13	2																			
NCA03.RES.0074.01	Elements Estate	Residential	NCA03	53	59	75	57	52	50	44	54	65	-	-	1	3	9	5	-																			
NCA03.RES.0075.01	Elements Estate	Residential	NCA03	50	57	75	57	52	50	44	54	65	-	-	-	-	6	3	-																			
NCA03.RES.0076.01	Elements Estate	Residential	NCA03	50	57	75	57	52	50	44	54	65	-	-	-	-	6	3	-																			
NCA03.RES.0077.01	Elements Estate	Residential	NCA03	50	57	75	57	52	50	44	54	65	-	-	-	-	6	3	-																			
NCA03.RES.0078.01	Elements Estate	Residential	NCA03	52	59	75	57	52	50	44	54	65	-	-	-	2	8	5	-																			
NCA03.RES.0079.01	Elements Estate	Residential	NCA03	51	58	75	57	52	50	44	54	65	-	-	-	1	7	4	-																			
NCA03.RES.0080.01	Elements Estate	Residential	NCA03	50	57	75	57	52	50	44	54	65	-	-	-	-	6	3	-																			
NCA03.RES.0081.01	Elements Estate	Residential	NCA03	53	60	75	57	52	50	44	54	65	-	-	1	3	9	6	-																			
NCA03.RES.0082.01	Elements Estate	Residential	NCA03	54	60	75	57	52	50	44	54	65	-	-	2	4	10	6	-																			
NCA03.RES.0083.01	Elements Estate	Residential	NCA03	54	60	75	57	52	50	44	54	65	-	-	2	4	10	6	-																			
NCA03.RES.0084.01	Elements Estate	Residential	NCA03	52	60	75	57	52	50	44	54	65	-	-	-	2	8	6	-																			
NCA03.RES.0085.01	Elements Estate	Residential	NCA03	53	61	75	57	52	50	44	54	65	-	-	1	3	9	7	-																			
NCA03.RES.0086.01	Elements Estate	Residential	NCA03	53	61	75	57	52	50	44	54	65	-	-	1	3	9	7	-																			
NCA03.RES.0087.01	Elements Estate	Residential	NCA03	60	70	75	57	52	50	44	54	65	-	3	8	10	16	16	5																			
NCA03.RES.0088.01	Elements Estate	Residential	NCA03	61	71	75	57	52	50	44	54	65	-	4	9	11	17	17	6																			
NCA03.RES.0089.01	Elements Estate	Residential	NCA03	59	66	75	57	52	50	44	54	65	-	2	7	9	15	12	1																			
NCA03.RES.0090.01	Elements Estate	Residential	NCA03	58	65	75	57	52	50	44	54	65	-	1	6	8	14	11	-																			
NCA03.RES.0091.01	Elements Estate	Residential	NCA03	58	64	75	57	52	50	44	54	65	-	1	6	8	14	10	-																			
NCA03.RES.0092.01	Elements Estate	Residential	NCA03	56	63	75	57	52	50	44	54	65	-	-	4	6	12	9	-																			
NCA03.RES.0093.01	Elements Estate	Residential	NCA03	53	62	75	57	52	50	44	54	65	-	-	1	3	9	8	-																			
NCA03.RES.0094.01	Elements Estate	Residential	NCA03	51	60	75	57	52	50	44	54	65	-	-	-	1	7	6	-																			
NCA03.RES.0095.01	Elements Estate	Residential	NCA03	52	64	75	57	52	50	44	54	65	-	-	-	2	8	10	-																			
NCA03.RES.0096.01	Elements Estate	Residential	NCA03	54	64	75	57	52	50	44	54	65	-	-	2	4	10	10	-																			
NCA03.RES.0097.01	Elements Estate	Residential	NCA03	56	62	75	57	52	50	44	54	65	-	-	4	6	12	8	-																			
NCA03.RES.0098.01	Elements Estate	Residential	NCA03	56	61	75	57	52	50	44	54	65	-	-	4	6	12	7	-																			
NCA03.RES.0099.01	Elements Estate	Residential	NCA03	55	60	75	57	52	50	44	54	65	-	-	3	5	11	6	-																			
NCA03.RES.0100.01	Elements Estate	Residential	NCA03	58	69	75	57	52	50	44	54	65	-	1	6	8	14	15	4																			
NCA03.RES.0101.01	Elements Estate	Residential	NCA03	58	68	75	57	52	50	44	54	65	-	1	6	8	14	14	3																			
NCA03.RES.0102.01	Elements Estate	Residential	NCA03	57	63	75	57	52	50	44	54	65	-	-	5	7	13	9	-																			
NCA03.RES.0103.01	Elements Estate	Residential	NCA03	54	64	75	57	52	50	44	54	65	-	-	2	4	10	10	-																			
NCA03.RES.0104.01	Elements Estate	Residential	NCA03	54	67	75	57	52	50	44	54	65	-	-	2	4	10	13	2																			
NCA03.RES.0105.01	Elements Estate	Residential	NCA03	56	67	75	57	52	50	44	54	65	-	-	4	6	12	13	2																			
NCA03.RES.0106.01	Elements Estate	Residential	NCA03	59	67	75	57	52	50	44	54	65	-	2	7	9	15	13	2																			
NCA03.RES.0107.01	Elements Estate	Residential	NCA03	39	47	75	57	52	50	44	54	65	-	-	-	-	-	-	-																			
NCA03.RES.0108.01	Elements Estate	Residential	NCA03	40	48	75	57	52	50	44	54	65	-	-	-	-	-	-	-																			
NCA03.RES.0109.01	Elements Estate	Residential	NCA03	40	49	75	57	52	50	44	54	65	-	-	-	-	-	-	-																			
NCA03.RES.0110.01	Elements Estate	Residential	NCA03	39	48	75	57	52	50	44	54	65	-	-	-	-	-	-	-																			
NCA03.RES.0111.01	Elements Estate	Residential	NCA03	39	48	75	57	52	50	44	54	65	-	-	-	-	-	-	-																			
NCA03.RES.0112.01	Elements Estate	Residential	NCA03	39	48	75	57	52	50	44	54	65	-	-	-	-	-	-	-																			
NCA03.RES.0113.01	Elements Estate	Residential	NCA03	44	53	75	57	52	50	44	54	65	-	-	-	-	-	-	-																			
NCA03.RES.0114.01	Elements Estate	Residential	NCA03	45	54	75	57	52	50	44	54	65	-	-	-	-	1	-	-																			
NCA03.RES.0115.01	Elements Estate	Residential	NCA03	47	55	75	57	52	50	44	54	65	-	-	-	-	3	1	-																			
NCA03.RES.0116.01	Elements Estate	Residential	NCA03	40	50	75	57	52	50	44	54	65	-	-	-	-	-	-	-																			
NCA03.RES.0117.01	Elements Estate	Residential	NCA03	40	50	75	57	52	50	44	54	65	-	-	-	-	-	-	-																			
NCA03.RES.0118.01	Elements Estate	Residential	NCA03	42	51	75	57	52	50	44	54	65	-	-	-	-	-	-	-																			
NCA03.RES.0119.01	Elements Estate	Residential	NCA03	39	48	75	57	52	50	44	54	65	-	-	-	-	-	-	-																			
NCA03.RES.0120.01	Elements Estate	Residential	NCA03	49	57	75	57	52	50	44	54	65	-	-	-	-	5	3	-																			
NCA03.RES.0121.01	Elements Estate	Residential	NCA03	49	57	75	57	52	50	44	54	65	-	-	-	-	5	3	-																			
NCA03.RES.0122.01	Elements Estate	Residential	NCA03	48	56	75	57	52	50	44	54	65	-	-	-	-	4	2	-																			
NCA03.RES.0123.01	Elements Estate	Residential	NCA03	59	67	75	57	52	50	44	54	65	-	2	7	9	15	13	2																			
NCA03.RES.0126.01	Elements Estate	Residential	NCA03	43	52	75	57	52	50	44	54	65	-	-	-	-	-	-	-																			
NCA03.RES.0127.01	Elements Estate	Residential	NCA03	40	50	75	57	52	50	44	54	65	-	-	-	-	-	-	-																			
NCA03.RES.0128.01	Elements Estate	Residential	NCA03	41	50	75	57	52	50	44	54	65	-	-	-	-	-	-	-																			
NCA03.RES.0129.01	Elements Estate	Residential	NCA03	48	55	75	57	52	50	44	54	65	-	-	-	-	4	1	-																			
NCA03.RES.0130.01	Elements Estate	Residential	NCA03	47	55	75	57	52	50	44	54	65	-	-	-	-	3	1	-																			
NCA03.RES.0131.01	Elements Estate	Residential	NCA03	45	53	75	57	52	50	44	54	65	-	-	-	-	1	-	-																			
NCA03.RES.0132.01	Elements Estate	Residential	NCA03	40	45	75	57	52	50	44	54	65	-	-	-	-	-	-	-																			
NCA03.RES.0133.01	Elements Estate	Residential	NCA03	39	44	75	57	52	50	44	54	65	-	-	-	-	-	-	-																			
NCA03.RES.0134.01	Elements Estate	Residential	NCA03	38	44	75	57	52	50	44	54	65	-	-	-	-	-	-	-																			
NCA03.RES.0135.01	Elements Estate	Residential	NCA03	41	47	75	57	52	50	44	54	65	-	-	-	-	-	-	-																			
NCA03.RES.0136.01	Elements Estate	Residential	NCA03	43	48	75	57	52	50	44	54	65	-	-	-	-	-	-	-																			
NCA03.RES.0137.01	Elements Estate	Residential	NCA03	41	47	75	57	52	50	44	54	65	-	-	-	-	-	-	-																			
NCA03.RES.0138.01	Elements Estate	Residential	NCA03	39	46	75	57	52	50	44	54	65	-	-	-	-	-	-	-																			
NCA03.RES.0139.01	Elements Estate	Residential	NCA03	39	46	75	57	52	50	44	54	65	-	-	-	-	-	-	-																			
NCA03.RES.0140.01	Elements Estate	Residential	NCA03	38	45	75	57	52	50	44	54	65	-	-	-	-	-	-	-																			
NCA03.RES.0141.01	Elements Estate	Residential	NCA03	37	44	75	57	52	50	44	54	65	-	-	-	-	-	-	-																			
NCA03.RES.0142.01	Elements Estate	Residential	NCA03	38	44	75	57	52	50	44	54	65	-	-	-	-	-	-	-																			
NCA03.RES.0143.01	Elements Estate	Residential	NCA03	38	45	75	57	52	50	44	54	65	-	-	-	-	-	-	-																			
NCA03.RES.0144.01	Elements Estate	Residential	NCA03	40	46	75	57	52	50	44	54	65	-	-	-	-	-	-	-																			
NCA03.RES.0145.01	Elements Estate	Residential	NCA03	43	48	75	57	52	50	44	54	65	-	-	-	-	-	-	-																			
NCA03.RES.0146.01	Elements Estate	Residential	NCA03	43	48	75	57	52	50	44	54	65	-	-	-	-	-	-	-																			
NCA03.RES.0147.01	Elements Estate	Residential	NCA03	42	47	75	57	52	50	44	54	65	-	-	-	-	-	-	-																			
NCA03.RES.0148.01	Elements Estate	Residential	NCA03	44	51	75	57	52	50	44	54	65	-	-	-	-	-	-	-																			
NCA03.RES.0149.01	Elements Estate	Residential	NCA03	44	51	75	57	52	50	44	54	65	-	-	-	-	-	-	-																			
NCA03.RES.0150.01	Elements Estate	Residential	NCA03	40	46	75	57	52	50	44	54	65	-	-	-	-	-	-	-																			
NCA03.RES.0151.01	Elements Estate	Residential	NCA03	37	45	75	57	52	50	44	54	65	-	-	-	-	-	-	-																			
NCA03.RES.0152.01	Elements Estate	Residential	NCA03	39	46	75	57	52	50	44	54	65	-	-	-	-	-	-	-																			
NCA03.RES.0153.01	Elements Estate	Residential	NCA03	39	45	75	57	52	50	44	54	65	-	-	-	-	-	-	-																			
NCA03.RES.0154.01	Elements Estate	Residential	NCA03	41	47	75	57	52	50	44	54	65	-	-	-	-	-	-	-																			
NCA03.RES.0155.01	Elements Estate	Residential	NCA03	41	46	75	57	52	50	44	54	65	-	-	-	-	-	-	-																			
NCA03.RES.0156.01	Elements Estate	Residential	NCA03	41	47	75	57	52	50	44	54	65	-	-	-	-	-	-	-																			
NCA03.RES.0157.01	Elements Estate	Residential	NCA03	41	48	75	57	52	50	44	54	65	-	-	-	-	-	-	-																			
NCA03.RES.0158.01	Elements Estate	Residential	NCA03	53	62	75	57	52	50	44	54	65	-	-	1	3	9	8	-																			
NCA03.RES.0159.01	Elements Estate	Residential	NCA03	52	62	75	57	52	50	44	54	65	-	-	-	2	8	8	-																			
NCA03.RES.0160.01	Elements Estate	Residential	NCA03	52	62	75	57	52	50	44	54	65	-	-	-	2	8	8	-																			
NCA03.RES.0161.01	Elements Estate	Residential	NCA03	47	58	75	57	52	50	44	54	65	-	-	-	-	3	4	-																			
NCA03.RES.0162.01	Elements Estate	Residential	NCA03	49	59	75	57	52	50	44	54	65	-	-	-	-	5	5	-																			
NCA03.RES.0163.01	Elements Estate	Residential	NCA03	53	61	75	57	52	50	44	54	65	-	-	1	3	9	7	-																			
NCA03.RES.0164.01	Elements Estate	Residential	NCA03	48	57	75	57	52	50	44	54	65	-	-	-	-	4	3	-																			
NCA03.RES.0165.01	Elements Estate	Residential	NCA03	47	55	75	57	52	50	44	54	65	-	-	-	-	3	1	-																			
NCA03.RES.0166.01	Elements Estate	Residential	NCA03	49	59	75	57	52	50	44	54	65	-	-	-	-	5	5	-																			
NCA03.RES.0167.01	Elements Estate	Residential	NCA03	48	60	75	57	52	50	44	54	65	-	-	-	-	4	6	-																			
NCA03.RES.0168.01	Elements Estate	Residential	NCA03	49	56	75	57	52	50	44	54	65	-	-	-	-	5	2	-																			
NCA03.RES.0169.01	Elements Estate	Residential	NCA03	48	57	75	57	52	50	44	54	65	-	-	-	-	4	3	-																			
NCA03.RES.0170.01	Elements Estate	Residential	NCA03	48	55	75	57	52	50	44	54	65	-	-	-	-	4	1	-																			
NCA03.RES.0171.01	Elements Estate	Residential	NCA03	43	49	75	57	52	50	44	54	65	-	-	-	-	-	-	-																			
NCA03.RES.0172.01	Elements Estate	Residential	NCA03	44	50	75	57	52	50	44	54	65	-	-	-	-	-	-	-																			
NCA03.RES.0173.01	Elements Estate	Residential	NCA03	45	52	75	57	52	50	44	54	65	-	-	-	-	1	-	-																			
NCA03.RES.0174.01	Elements Estate	Residential	NCA03	42	48	75	57	52	50	44	54	65	-	-	-	-	-	-	-																			
NCA03.RES.0175.01	Elements Estate	Residential	NCA03	44	51	75	57	52	50	44	54	65	-	-	-	-	-	-	-																			
NCA03.RES.0176.01	Elements Estate	Residential	NCA03	43	48	75	57	52	50	44	54	65	-	-	-	-	-	-	-																			
NCA03.RES.0177.01	Elements Estate	Residential	NCA03	49	57	75	57	52	50	44	54	65	-	-	-	-	5	3	-																			
NCA03.RES.0178.01	Elements Estate	Residential	NCA03	48	58	75	57	52	50	44	54	65	-	-	-	-	4	4	-																			
NCA03.RES.0179.01	Elements Estate	Residential	NCA03	44	52	75	57	52	50	44	54	65	-	-	-	-	-	-	-																			
NCA03.RES.0180.01	Elements Estate	Residential	NCA03	47	53	75	57	52	50	44	54	65	-	-	-	-	3	-	-																			
NCA03.RES.0181.01	Elements Estate	Residential	NCA03	48	55	75	57	52	50	44	54	65	-	-	-	-	4	1	-																			

Receiver ID	Address	Receiver type	Study area	Predicted construction noise level		Construction Noise Management Levels, dBLAeq 15minute						65 max	Exceedances, dB						65 max	Triggers for additional mitigation																		Sleep disturbance screening criterion	Sleep disturbance >65 max
						Standard Hours		Outside of Standard Hours					Standard Hours		Outside of Standard Hours					All Hours	Standard Hours				Outside of Standard Hours														
																				Daytime				Daytime				Evening				Night							
				LAeq	LAmax	Highly noise affected	Noise affected (RBL+10 dB)	Noise affected (RBL+5dB)			Sleep Disturbance (Screening RBL+15[7])		Highly noise affected	Noise affected (>RBL+10 dB)	Noise affected (RBL + 5dB)			Sleep Disturbance (Screening RBL+15[7])		Highly noise affected >75dbA	Noticeable >NML	Clearly audible <NML+10	Moderately intrusive <=NML+20	Highly intrusive >NML+20	Noticeable >NML	Clearly audible <NML+15	Moderately intrusive <=NML+25	Highly intrusive >NML+25	Noticeable >NML	Clearly audible <NML+15	Moderately intrusive <=NML+25	Highly intrusive >NML+25	Noticeable >NML	Clearly audible <NML+15	Moderately intrusive <=NML+25	Highly intrusive >NML+25		
						Day[3]	Day[3]	Day[4]	Evening[5]	Night[6]			Day[3]	Day[3]	Day[4]	Evening[5]	Night[6]																						
NCA03.RES.0182.01	Elements Estate	Residential	NCA03	49	56	75	57	52	50	44	54	65	-	-	-	-	5	2	-																			
NCA03.RES.0183.01	Elements Estate	Residential	NCA03	53	63	75	57	52	50	44	54	65	-	-	1	3	9	9	-																			
NCA03.RES.0184.01	Elements Estate	Residential	NCA03	53	63	75	57	52	50	44	54	65	-	-	1	3	9	9	-																			
NCA03.RES.0185.01	Elements Estate	Residential	NCA03	52	64	75	57	52	50	44	54	65	-	-	-	2	8	10	-																			
NCA03.RES.0186.01	Elements Estate	Residential	NCA03	55	64	75	57	52	50	44	54	65	-	-	3	5	11	10	-																			
NCA03.RES.0187.01	Elements Estate	Residential	NCA03	53	63	75	57	52	50	44	54	65	-	-	1	3	9	9	-																			
NCA03.RES.0188.01	Elements Estate	Residential	NCA03	53	64	75	57	52	50	44	54	65	-	-	1	3	9	10	-																			
NCA03.RES.0189.01	Elements Estate	Residential	NCA03	50	61	75	57	52	50	44	54	65	-	-	-	-	6	7	-																			
NCA03.RES.0190.01	Elements Estate	Residential	NCA03	52	64	75	57	52	50	44	54	65	-	-	-	2	8	10	-																			
NCA03.RES.0191.01	Elements Estate	Residential	NCA03	50	60	75	57	52	50	44	54	65	-	-	-	-	6	6	-																			
NCA03.RES.0192.01	Elements Estate	Residential	NCA03	52	65	75	57	52	50	44	54	65	-	-	-	2	8	11	-																			
NCA03.RES.0193.01	Elements Estate	Residential	NCA03	51	61	75	57	52	50	44	54	65	-	-	-	1	7	7	-																			
NCA03.RES.0194.01	Elements Estate	Residential	NCA03	52	60	75	57	52	50	44	54	65	-	-	-	2	8	6	-																			
NCA03.RES.0195.01	Elements Estate	Residential	NCA03	54	65	75	57	52	50	44	54	65	-	-	2	4	10	11	-																			
NCA03.RES.0196.01	Elements Estate	Residential	NCA03	52	61	75	57	52	50	44	54	65	-	-	-	2	8	7	-																			
NCA03.RES.0197.01	Elements Estate	Residential	NCA03	51	61	75	57	52	50	44	54	65	-	-	-	1	7	7	-																			
NCA03.RES.0198.01	Elements Estate	Residential	NCA03	50	58	75	57	52	50	44	54	65	-	-	-	-	6	4	-																			
NCA03.RES.0199.01	Elements Estate	Residential	NCA03	49	58	75	57	52	50	44	54	65	-	-	-	-	5	4	-																			
NCA03.RES.0200.01	Elements Estate	Residential	NCA03	48	59	75	57	52	50	44	54	65	-	-	-	-	4	5	-																			
NCA03.RES.0201.01	Elements Estate	Residential	NCA03	49	59	75	57	52	50	44	54	65	-	-	-	-	5	5	-																			
NCA03.RES.0202.01	Elements Estate	Residential	NCA03	55	67	75	57	52	50	44	54	65	-	-	3	5	11	13	2																			
NCA03.RES.0203.01	Elements Estate	Residential	NCA03	55	67	75	57	52	50	44	54	65	-	-	3	5	11	13	2																			
NCA03.RES.0204.01	Elements Estate	Residential	NCA03	55	68	75	57	52	50	44	54	65	-	-	3	5	11	14	3																			
NCA03.RES.0205.01	Elements Estate	Residential	NCA03	49	58	75	57	52	50	44	54	65	-	-	-	-	5	4	-																			
NCA03.RES.0206.01	Elements Estate	Residential	NCA03	56	67	75	57	52	50	44	54	65	-	-	4	6	12	13	2																			
NCA03.RES.0207.01	Elements Estate	Residential	NCA03	56	67	75	57	52	50	44	54	65	-	-	4	6	12	13	2																			
NCA03.RES.0208.01	Elements Estate	Residential	NCA03	51	61	75	57	52	50	44	54	65	-	-	-	1	7	7	-																			
NCA03.RES.0209.01	Elements Estate	Residential	NCA03	46	53	75	57	52	50	44	54	65	-	-	-	-	2	-	-																			
NCA03.RES.0210.01	Elements Estate	Residential	NCA03	45	53	75	57	52	50	44	54	65	-	-	-	-	1	-	-																			
NCA03.RES.0211.01	Elements Estate	Residential	NCA03	45	53	75	57	52	50	44	54	65	-	-	-	-	1	-	-																			
NCA03.RES.0212.01	Elements Estate	Residential	NCA03	49	55	75	57	52	50	44	54	65	-	-	-	-	5	1	-																			
NCA03.RES.0213.01	Elements Estate	Residential	NCA03	49	55	75	57	52	50	44	54	65	-	-	-	-	5	1	-																			
NCA03.RES.0214.01	Elements Estate	Residential	NCA03	47	53	75	57	52	50	44	54	65	-	-	-	-	3	-	-																			
NCA03.RES.0215.01	Elements Estate	Residential	NCA03	43	49	75	57	52	50	44	54	65	-	-	-	-	-	-	-																			
NCA03.RES.0216.01	Elements Estate	Residential	NCA03	44	50	75	57	52	50	44	54	65	-	-	-	-	-	-	-																			
NCA03.RES.0217.01	Elements Estate	Residential	NCA03	44	51	75	57	52	50	44	54	65	-	-	-	-	-	-	-																			
NCA03.RES.0218.01	Elements Estate	Residential	NCA03	45	53	75	57	52	50	44	54	65	-	-	-	-	1	-	-																			
NCA03.RES.0219.01	Elements Estate	Residential	NCA03	44	53	75	57	52	50	44	54	65	-	-	-	-	-	-	-																			
NCA03.RES.0220.01	Elements Estate	Residential	NCA03	44	50	75	57	52	50	44	54	65	-	-	-	-	-	-	-																			
NCA03.RES.0221.01	Elements Estate	Residential	NCA03	48	54	75	57	52	50	44	54	65	-	-	-	-	4	-	-																			
NCA03.RES.0222.01	Elements Estate	Residential	NCA03	54	59	75	57	52	50	44	54	65	-	-	2	4	10	5	-																			
NCA03.RES.0223.01	Elements Estate	Residential	NCA03	50	59	75	57	52	50	44	54	65	-	-	-	-	6	5	-																			
NCA03.RES.0224.01	Elements Estate	Residential	NCA03	51	60	75	57	52	50	44	54	65	-	-	-	1	7	6	-																			
NCA03.RES.0225.01	Elements Estate	Residential	NCA03	51	62	75	57	52	50	44	54	65	-	-	-	1	7	8	-																			
NCA03.RES.0226.01	Elements Estate	Residential	NCA03	50	62	75	57	52	50	44	54	65	-	-	-	-	6	8	-																			
NCA03.RES.0227.01	Elements Estate	Residential	NCA03	57	61	75	57	52	50	44	54	65	-	-	5	7	13	7	-																			
NCA03.RES.0228.01	Elements Estate	Residential	NCA03	51	57	75	57	52	50	44	54	65	-	-	-	1	7	3	-																			
NCA03.RES.0229.01	Elements Estate	Residential	NCA03	50	56	75	57	52	50	44	54	65	-	-	-	-	6	2	-																			
NCA03.RES.0230.01	Elements Estate	Residential	NCA03	50	54	75	57	52	50	44	54	65	-	-	-	-	6	-	-																			
NCA03.RES.0231.01	Elements Estate	Residential	NCA03	53	60	75	57	52	50	44	54	65	-	-	1	3	9	6	-																			
NCA03.RES.0232.01	Elements Estate	Residential	NCA03	54	61	75	57	52	50	44	54	65	-	-	2	4	10	7	-																			
NCA03.RES.0233.01	Elements Estate	Residential	NCA03	53	59	75	57	52	50	44	54	65	-	-	1	3	9	5	-																			
NCA03.RES.0234.01	Elements Estate	Residential	NCA03	42	46	75	57	52	50	44	54	65	-	-	-	-	-	-	-																			
NCA04.COM.0003.01	31 Englands Road North Boambee Valley New South Wales 2450	Commercial	NCA04	65	78	-	70	70	-	-	-	-	-	-	-	-	-	-	-																			
NCA04.IND.0001.01	25 Englands Road North Boambee Valley New South Wales 2450	Industrial	NCA04	62	79	-	75	75	-	-	-	-	-	-	-	-	-	-	-																			
NCA05.CCF.0001.01	1 Kiddell Place North Boambee Valley New South Wales 2450	Childcare Facility	NCA05	48	52	-	55	-	-	-	-	-	-	-	-	-	-	-	-																			
NCA05.COM.0001.01	39-51 Isles Drive North Boambee Valley New South Wales 2450	Commercial	NCA05	68	86	-	70	70	-	-	-	-	-	-	-	-	-	-	-																			
NCA05.COM.0002.01	31 Isles Drive North Boambee Valley New South Wales 2450	Commercial	NCA05	56	67	-	70	70	-	-	-	-	-	-	-	-	-	-	-																			
NCA05.COM.0003.01	29 Isles Drive North Boambee Valley New South Wales 2450	Commercial	NCA05	52	59	-	70	70	-	-	-	-	-	-	-	-	-	-	-																			
NCA05.COM.0004.01	27 Isles Drive North Boambee Valley New South Wales 2450	Commercial	NCA05	51	59	-	70	70	-	-	-	-	-	-	-	-	-	-	-																			
NCA05.COM.0005.01	19 Forge Drive North Boambee Valley New South Wales 2450	Commercial	NCA05	53	64	-	70	70	-	-	-	-	-	-	-	-	-	-	-																			
NCA05.COM.0006.01	26b Isles Drive North Boambee Valley New South Wales 2450	Commercial	NCA05	59	73	-	70	70	-	-	-	-	-	-	-	-	-	-	-																			
NCA05.COM.0007.01	33 Isles Drive North Boambee Valley New South Wales 2450	Commercial	NCA05	58	70	-	70	70	-	-	-	-	-	-	-	-	-	-	-																			
NCA05.COM.0008.01	19 Isles Drive North Boambee Valley New South Wales 2450	Commercial	NCA05	51	58	-	70	70	-	-	-	-	-	-	-	-	-	-	-																			
NCA05.COM.0011.01	25 Isles Drive North Boambee Valley New South Wales 2450	Commercial	NCA05	52	59	-	70	70	-	-	-	-	-	-	-	-	-	-	-																			
NCA05.COM.0012.01	23 Isles Drive North Boambee Valley New South Wales 2450	Commercial	NCA05	52	59	-	70	70	-	-	-	-	-	-	-	-	-	-	-																			
NCA05.COM.0013.01	21 Isles Drive North Boambee Valley New South Wales 2450	Commercial	NCA05	52	58	-	70	70	-	-	-	-	-	-	-	-	-	-	-																			
NCA05.COM.0014.01	82 Industrial Drive North Boambee Valley New South Wales 2450	Commercial	NCA05	63	81	-	70	70	-	-	-	-	-	-	-	-	-	-	-																			
NCA05.COM.0015.01	84-90 Industrial Drive North Boambee Valley New South Wales 2450	Commercial	NCA05	59	72	-	70	70	-	-	-	-	-	-	-	-	-	-	-																			
NCA05.COM.0016.01	Algy's Cafe 98 Industrial Dr Coffs Harbour New South Wales 2450	Commercial	NCA05	57	68	-	70	70	-	-	-	-	-	-	-	-	-	-	-																			
NCA05.COM.0017.01	1 Kiddell Place North Boambee Valley New South Wales 2450	Commercial	NCA05	52	60	-	70	70	-	-	-	-	-	-	-	-	-	-	-																			
NCA05.COM.0018.01	Ridgey Didge Pies Coffs Harbour South 380 Pacific Hwy Coffs Harbour New South Wales 2450	Commercial	NCA05	59	71	-	70	70	-	-	-	-	-	-	-	-	-	-	-																			
NCA05.COM.0019.01	54 Industrial Drive North Boambee Valley New South Wales 2450	Commercial	NCA05	56	68	-	70	70	-	-	-	-	-	-	-	-	-	-	-																			
NCA05.COM.0020.01	8 Forge Drive North Boambee Valley New South Wales 2450	Commercial	NCA05	43	49	-	70	70	-	-	-	-	-	-	-	-	-	-	-																			
NCA05.COM.0021.01	11 Isles Drive North Boambee Valley New South Wales 2450	Commercial	NCA05	47	51	-	70	70	-	-	-	-	-	-	-	-	-	-	-																			
NCA05.COM.0023.01	8 Forge Drive North Boambee Valley New South Wales 2450	Commercial	NCA05	44	51	-	70	70	-	-	-	-	-	-	-	-	-	-	-																			
NCA05.COM.0024.01	58 Industrial Drive North Boambee Valley New South Wales 2450	Commercial	NCA05	56	70	-	70	70	-	-	-	-	-	-	-	-	-	-	-																			
NCA05.COM.0025.01	56 Industrial Drive North Boambee Valley New South Wales 2450	Commercial	NCA05	57	69	-	70	70	-	-	-	-	-	-	-	-	-	-	-																			
NCA05.COM.0026.01	7 Collison Place North Boambee Valley New South Wales 2450	Commercial	NCA05	54	60	-	70	70	-	-	-	-	-	-	-	-	-	-	-																			
NCA05.COM.0027.01	44 Industrial Drive North Boambee Valley New South Wales 2450	Commercial	NCA05	48	61	-	70	70	-	-	-	-	-	-	-	-	-	-	-																			
NCA05.COM.0028.01	1 Kiddell Place North Boambee Valley New South Wales 2450	Commercial	NCA05	47	51	-	70	70	-	-	-	-	-	-	-	-	-	-	-																			
NCA05.COM.0029.01	1-54 Isles Drive North Boambee Valley New South Wales 2450	Commercial	NCA05	47	55	-	70	70	-	-	-	-	-	-	-	-	-	-	-																			
NCA05.COM.0030.01	28a Isles Drive North Boambee Valley New South Wales 2450	Commercial	NCA05	65	80	-	70	70	-	-	-	-	-	-	-	-	-	-	-																			
NCA05.COM.0031.01	44 Industrial Drive North Boambee Valley New South Wales 2450	Commercial	NCA05	47	60	-	70	70	-	-	-	-	-	-	-	-	-	-	-																			
NCA05.COM.0032.01	44 Industrial Drive North Boambee Valley New South Wales 2450	Commercial	NCA05	48	61	-	70	70	-	-	-	-	-	-	-	-	-	-	-																			
NCA05.COM.0033.01	380 Pacific Hwy North Boambee Valley New South Wales 2450	Commercial	NCA05	51	62	-	70	70	-	-	-	-	-	-	-	-	-	-	-																			
NCA05.COM.0034.01	1 Kiddell Place North Boambee Valley New South Wales 2450	Commercial	NCA05	49	61	-	70	70	-	-	-	-	-	-	-	-	-	-	-																			
NCA05.COM.0035.01	7 Collison Place North Boambee Valley New South Wales 2450	Commercial	NCA05	52	58	-	70	70	-	-	-	-	-	-	-	-	-	-	-																			
NCA05.COM.0036.01	1 Kiddell Place North Boambee Valley New South Wales 2450	Commercial	NCA05	48	52	-	70	70	-	-	-	-	-	-	-	-	-	-	-																			
NCA05.COM.0037.01	1 Kiddell Place North Boambee Valley New South Wales 2450	Commercial	NCA05	50	55	-	70	70	-	-	-	-	-	-	-	-	-	-	-																			
NCA05.COM.0038.01	1 Kiddell Place North Boambee Valley New South Wales 2450	Commercial	NCA05	51	59	-	70	70	-	-	-	-	-	-	-	-	-	-	-																			
NCA05.COM.0039.01	15 Engineering Drive North Boambee Valley New South Wales 2450	Commercial	NCA05	48	56	-	70	70	-	-	-	-	-	-	-	-	-	-	-																			
NCA05.COM.0040.01	10 Collison Place North Boambee Valley New South Wales 2450	Commercial	NCA05	52	58	-	70	70	-	-	-	-	-	-	-	-	-	-	-																			
NCA05.COM.0041.01	5 Industrial Drive North Boambee Valley New South Wales 2450	Commercial	NCA05	47	53	-	70	70	-	-	-	-	-	-	-	-	-	-	-																			
NCA05.COM.0042.01	10 Collison Place North Boambee Valley New South Wales 2450	Commercial	NCA05	55	62	-	70	70	-	-	-	-	-	-	-	-	-	-	-																			
NCA05.COM.0043.01	11 Engineering Drive North Boambee Valley New South Wales 2450	Commercial	NCA05	46	54	-	70	70	-	-	-	-	-	-	-	-	-	-	-																			
NCA05.COM.0044.01	7-9 Industrial Drive North Boambee Valley New South Wales 2450	Commercial	NCA05	46	52	-	70	70	-	-	-	-	-	-	-	-	-	-	-																			
NCA05.COM.0045.01	8 Collison Place North Boambee Valley New South Wales 2450	Commercial	NCA05	54	60	-	70	70	-	-	-	-	-	-	-	-	-	-	-																			
NCA05.COM.0046.01	4 Collison Place North Boambee Valley New South Wales 2450	Commercial	NCA05	49	53	-	70	70	-	-	-	-	-	-	-	-	-	-	-																			
NCA05.COM.0047.01	6 Collison Place North Boambee Valley New South Wales 2450	Commercial	NCA05	51	57	-	70	70	-	-	-	-	-	-	-	-	-	-	-																			
NCA05.COM.0048.01	9 Collison Place North Boambee Valley New South Wales 2450	Commercial	NCA05	56	65	-	70	70	-	-	-	-	-	-	-	-	-	-	-																			
NCA05.COM.0049.01	6 Collison Place North Boambee Valley New South Wales 2450	Commercial	NCA05	51	57	-	70	70	-	-	-	-	-	-	-	-	-	-	-																			
NCA05.COM.0050.01	28 Industrial Drive North Boambee Valley New South Wales 2450	Commercial	NCA05	39	49	-	70	70	-	-	-	-	-	-	-	-	-	-	-																			
NCA05.COM.0051.01	28 Industrial Drive North Boambee Valley New South Wales 2450	Commercial	NCA05	41	46	-	70	70	-	-	-	-	-	-	-	-	-	-	-																			
NCA05.COM.0052.01	26 Industrial Drive North Boambee Valley New South Wales 2450	Commercial	NCA05	40	50	-	70	70	-	-	-	-	-	-	-	-	-	-	-																			
NCA05.COM.0054.01	24a Industrial Drive North Boambee Valley New South Wales 2450	Commercial	NCA05	46	48	-	70	70	-	-	-	-	-	-	-	-	-	-	-																			
NCA05.COM.0055.01	30 Industrial Drive North Boambee Valley New South Wales 2450	Commercial	NCA05	42	50	-	70	70	-	-	-	-	-	-	-	-	-	-	-																			
NCA05.COM.0056.01	12 Forge Drive North Boambee Valley New South Wales 2450	Commercial	NCA05	47	55	-	70	70	-	-	-	-	-	-	-	-	-	-	-																			
NCA05.COM.0057.01	9 Forge Drive North Boambee Valley New South Wales 2450	Commercial	NCA05	46	52	-	70	70	-	-	-	-	-	-	-	-	-	-	-																			
NCA05.COM.0058.01	14 Forge Drive North Boambee Valley New South Wales 2450	Commercial	NCA05	50	56	-	70	70	-	-	-	-	-	-	-	-	-	-	-																			
NCA05.COM.0059.01	32 Industrial Drive North Boambee Valley New South Wales 2450	Commercial	NCA05	42	50	-	70	70	-	-	-	-	-	-	-	-	-	-	-																			
NCA05.COM.0060.01	54 Industrial Drive North Boambee Valley New South Wales 2450	Commercial	NCA05	57	70	-	70	70	-	-	-	-	-	-	-	-	-	-	-																			

Receiver ID	Address	Receiver type	Study area	Predicted construction noise level		Construction Noise Management Levels, dBLAeq 15minute						Exceedances, dB						Triggers for additional mitigation																		Sleep disturbance screening criterion	Sleep disturbance >65 max
						Standard Hours		Outside of Standard Hours			Sleep Disturbance (Screening RBL+15[7])	65 max	Standard Hours		Outside of Standard Hours			Sleep Disturbance (Screening RBL+15[7])	65 max	All Hours	Standard Hours					Outside of Standard Hours													
																				Daytime					Daytime					Evening				Night					
				LAeq	LAmax	Highly noise affected	Noise affected (RBL+10 dB)	Noise affected (RBL+5dB)					Highly noise affected	Noise affected (>RBL+10 dB)	Noise affected (RBL + 5dB)					Highly noise affected >75dBA	Noticeable >NML	Clearly audible <NML+10	Moderately intrusive <=NML+20	Highly intrusive >NML+20	Noticeable <=NML	Clearly audible <NML+15	Moderately intrusive <=NML+25	Highly intrusive >NML+25	Noticeable <=NML	Clearly audible <NML+15	Moderately intrusive <=NML+25	Highly intrusive >NML+25	Noticeable <=NML	Clearly audible <NML+15	Moderately intrusive <=NML+25	Highly intrusive >NML+25		
						Day[3]	Day[3]	Day[4]	Evening[5]	Night[6]			Day[3]	Day[3]	Day[4]	Evening[5]	Night[6]																					
NCA05.COM.0062.01	5-7 Elswick Place North Boambee Valley New South Wales 2450	Commercial	NCA05	47	52	-	70	70	-	-	-	-	-	-	-	-	-	-	-																	
NCA05.COM.0063.01	2 Isles Drive North Boambee Valley New South Wales 2450	Commercial	NCA05	41	46	-	70	70	-	-	-	-	-	-	-	-	-	-	-																	
NCA05.COM.0064.01	10 Elswick Place North Boambee Valley New South Wales 2450	Commercial	NCA05	41	44	-	70	70	-	-	-	-	-	-	-	-	-	-	-																	
NCA05.COM.0065.01	10 Elswick Place North Boambee Valley New South Wales 2450	Commercial	NCA05	42	45	-	70	70	-	-	-	-	-	-	-	-	-	-	-																	
NCA05.COM.0066.01	12 Isles Drive North Boambee Valley New South Wales 2450	Commercial	NCA05	47	52	-	70	70	-	-	-	-	-	-	-	-	-	-	-																	
NCA05.COM.0067.01	3 Industrial Drive North Boambee Valley New South Wales 2450	Commercial	NCA05	47	53	-	70	70	-	-	-	-	-	-	-	-	-	-	-																	
NCA05.COM.0068.01	5 Industrial Drive North Boambee Valley New South Wales 2450	Commercial	NCA05	47	53	-	70	70	-	-	-	-	-	-	-	-	-	-	-																	
NCA05.COM.0069.01	8-10 Industrial Drive North Boambee Valley New South Wales 2450	Commercial	NCA05	44	47	-	70	70	-	-	-	-	-	-	-	-	-	-	-																	
NCA05.COM.0070.01	12 Isles Drive North Boambee Valley New South Wales 2450	Commercial	NCA05	47	52	-	70	70	-	-	-	-	-	-	-	-	-	-	-																	
NCA05.COM.0071.01	8-10 Industrial Drive North Boambee Valley New South Wales 2450	Commercial	NCA05	44	49	-	70	70	-	-	-	-	-	-	-	-	-	-	-																	
NCA05.COM.0072.01	5 Isles Drive North Boambee Valley New South Wales 2450	Commercial	NCA05	47	51	-	70	70	-	-	-	-	-	-	-	-	-	-	-																	
NCA05.COM.0073.01	5 Isles Drive North Boambee Valley New South Wales 2450	Commercial	NCA05	48	51	-	70	70	-	-	-	-	-	-	-	-	-	-	-																	
NCA05.COM.0074.01	5 Isles Drive North Boambee Valley New South Wales 2450	Commercial	NCA05	46	52	-	70	70	-	-	-	-	-	-	-	-	-	-	-																	
NCA05.COM.0075.01	2 Collison Place North Boambee Valley New South Wales 2450	Commercial	NCA05	48	52	-	70	70	-	-	-	-	-	-	-	-	-	-	-																	
NCA05.COM.0076.01	4 Collison Place North Boambee Valley New South Wales 2450	Commercial	NCA05	46	52	-	70	70	-	-	-	-	-	-	-	-	-	-	-																	
NCA05.COM.0077.01	5 Isles Drive North Boambee Valley New South Wales 2450	Commercial	NCA05	48	51	-	70	70	-	-	-	-	-	-	-	-	-	-	-																	
NCA05.COM.0078.01	2 Isles Drive North Boambee Valley New South Wales 2450	Commercial	NCA05	45	48	-	70	70	-	-	-	-	-	-	-	-	-	-	-																	
NCA05.COM.0079.01	6-8 Isles Drive North Boambee Valley New South Wales 2450	Commercial	NCA05	47	50	-	70	70	-	-	-	-	-	-	-	-	-	-	-																	
NCA05.COM.0080.01	Flip Out Coffs Harbour 2 Isles Dr Coffs Harbour New South Wales 2450	Commercial	NCA05	45	48	-	70	70	-	-	-	-	-	-	-	-	-	-	-																	
NCA05.COM.0081.01	1-54 Isles Drive North Boambee Valley New South Wales 2450	Commercial	NCA05	45	47	-	70	70	-	-	-	-	-	-	-	-	-	-	-																	
NCA05.COM.0082.01	1-54 Isles Drive North Boambee Valley New South Wales 2450	Commercial	NCA05	44	48	-	70	70	-	-	-	-	-	-	-	-	-	-	-																	
NCA05.COM.0083.01	21 Industrial Drive North Boambee Valley New South Wales 2450	Commercial	NCA05	43	53	-	70	70	-	-	-	-	-	-	-	-	-	-	-																	
NCA05.COM.0084.01	92 Industrial Drive North Boambee Valley New South Wales 2450	Commercial	NCA05	58	69	-	70	70	-	-	-	-	-	-	-	-	-	-	-																	
NCA05.COM.0085.01	4 Forge Drive North Boambee Valley New South Wales 2450	Commercial	NCA05	41	52	-	70	70	-	-	-	-	-	-	-	-	-	-	-																	
NCA05.COM.0086.01	14 Isles Drive North Boambee Valley New South Wales 2450	Commercial	NCA05	47	53	-	70	70	-	-	-	-	-	-	-	-	-	-	-																	
NCA05.COM.0087.01	26b Isles Drive North Boambee Valley New South Wales 2450	Commercial	NCA05	58	71	-	70	70	-	-	-	-	-	-	-	-	-	-	-																	
NCA05.COM.0089.01	Algy's Cafe 98 Industrial Dr Coffs Harbour New South Wales 2450	Commercial	NCA05	57	67	-	70	70	-	-	-	-	-	-	-	-	-	-	-																	
NCA05.COM.0090.01	11 Engineering Drive North Boambee Valley New South Wales 2450	Commercial	NCA05	47	56	-	70	70	-	-	-	-	-	-	-	-	-	-	-																	
NCA05.COM.0091.01	92 Industrial Drive North Boambee Valley New South Wales 2450	Commercial	NCA05	58	68	-	70	70	-	-	-	-	-	-	-	-	-	-	-																	
NCA05.COM.0092.01	7 Engineering Drive North Boambee Valley New South Wales 2450	Commercial	NCA05	45	54	-	70	70	-	-	-	-	-	-	-	-	-	-	-																	
NCA05.COM.0093.01	17 Isles Drive North Boambee Valley New South Wales 2450	Commercial	NCA05	51	58	-	70	70	-	-	-	-	-	-	-	-	-	-	-																	
NCA05.COM.0094.01	19 Forge Drive North Boambee Valley New South Wales 2450	Commercial	NCA05	50	57	-	70	70	-	-	-	-	-	-	-	-	-	-	-																	
NCA05.COM.0095.01	24 Isles Drive North Boambee Valley New South Wales 2450	Commercial	NCA05	53	61	-	70	70	-	-	-	-	-	-	-	-	-	-	-																	
NCA05.COM.0096.01	24 Isles Drive North Boambee Valley New South Wales 2450	Commercial	NCA05	52	59	-	70	70	-	-	-	-	-	-	-	-	-	-	-																	
NCA05.COM.0097.01	22 Isles Drive North Boambee Valley New South Wales 2450	Commercial	NCA05	51	58	-	70	70	-	-	-	-	-	-	-	-	-	-	-																	
NCA05.COM.0098.01	17 Forge Drive North Boambee Valley New South Wales 2450	Commercial	NCA05	48	54	-	70	70	-	-	-	-	-	-	-	-	-	-	-																	
NCA05.COM.0099.01	1 Industrial Drive North Boambee Valley New South Wales 2450	Commercial	NCA05	47	53	-	70	70	-	-	-	-	-	-	-	-	-	-	-																	
NCA05.COM.0100.01	15 Isles Drive North Boambee Valley New South Wales 2450	Commercial	NCA05	49	55	-	70	70	-	-	-	-	-	-	-	-	-	-	-																	
NCA05.COM.0101.01	17 Forge Drive North Boambee Valley New South Wales 2450	Commercial	NCA05	48	55	-	70	70	-	-	-	-	-	-	-	-	-	-	-																	
NCA05.COM.0102.01	16-18 Isles Drive North Boambee Valley New South Wales 2450	Commercial	NCA05	47	54	-	70	70	-	-	-	-	-	-	-	-	-	-	-																	
NCA05.COM.0103.01	40 Industrial Drive North Boambee Valley New South Wales 2450	Commercial	NCA05	44	55	-	70	70	-	-	-	-	-	-	-	-	-	-	-																	
NCA05.COM.0104.01	3 Forge Drive North Boambee Valley New South Wales 2450	Commercial	NCA05	44	50	-	70	70	-	-	-	-	-	-	-	-	-	-	-																	
NCA05.COM.0105.01	34 Industrial Drive North Boambee Valley New South Wales 2450	Commercial	NCA05	42	51	-	70	70	-	-	-	-	-	-	-	-	-	-	-																	
NCA05.COM.0106.01	40 Industrial Drive North Boambee Valley New South Wales 2450	Commercial	NCA05	44	54	-	70	70	-	-	-	-	-	-	-	-	-	-	-																	
NCA05.COM.0107.01	13 Industrial Drive North Boambee Valley New South Wales 2450	Commercial	NCA05	44	48	-	70	70	-	-	-	-	-	-	-	-	-	-	-																	
NCA05.COM.0108.01	44 Industrial Drive North Boambee Valley New South Wales 2450	Commercial	NCA05	47	59	-	70	70	-	-	-	-	-	-	-	-	-	-	-																	
NCA05.COM.0109.01	8 Forge Drive North Boambee Valley New South Wales 2450	Commercial	NCA05	44	52	-	70	70	-	-	-	-	-	-	-	-	-	-	-																	
NCA05.COM.0110.01	5 Engineering Drive North Boambee Valley New South Wales 2450	Commercial	NCA05	44	54	-	70	70	-	-	-	-	-	-	-	-	-	-	-																	
NCA05.COM.0111.01	1 Forge Drive North Boambee Valley New South Wales 2450	Commercial	NCA05	40	48	-	70	70	-	-	-	-	-	-	-	-	-	-	-																	
NCA05.COM.0112.01	44 Industrial Drive North Boambee Valley New South Wales 2450	Commercial	NCA05	48	60	-	70	70	-	-	-	-	-	-	-	-	-	-	-																	
NCA05.COM.0113.01	44 Industrial Drive North Boambee Valley New South Wales 2450	Commercial	NCA05	46	60	-	70	70	-	-	-	-	-	-	-	-	-	-	-																	
NCA05.COM.0114.01	60 Industrial Drive North Boambee Valley New South Wales 2450	Commercial	NCA05	57	71	-	70	70	-	-	-	-	-	-	-	-	-	-	-																	
NCA05.COM.0115.01	3 Engineering Drive North Boambee Valley New South Wales 2450	Commercial	NCA05	43	53	-	70	70	-	-	-	-	-	-	-	-	-	-	-																	
NCA05.COM.0116.01	62 Industrial Drive North Boambee Valley New South Wales 2450	Commercial	NCA05	60	73	-	70	70	-	-	-	-	-	-	-	-	-	-	-																	
NCA05.COM.0117.01	12 Industrial Drive North Boambee Valley New South Wales 2450	Commercial	NCA05	43	49	-	70	70	-	-	-	-	-	-	-	-	-	-	-																	
NCA05.COM.0118.01	36 Industrial Drive North Boambee Valley New South Wales 2450	Commercial	NCA05	42	52	-	70	70	-	-	-	-	-	-	-	-	-	-	-																	
NCA05.COM.0119.01	48 Industrial Drive North Boambee Valley New South Wales 2450	Commercial	NCA05	52	65	-	70	70	-	-	-	-	-	-	-	-	-	-	-																	
NCA05.COM.0120.01	14 Industrial Drive North Boambee Valley New South Wales 2450	Commercial	NCA05	42	49	-	70	70	-	-	-	-	-	-	-	-	-	-	-																	
NCA05.COM.0121.01	393 Pacific Hwy, Coffs Harbour NSW 2450	Commercial	NCA05	64	86	-	70	70	-	-	-	-	-	-	-	-	-	-	-																	
NCA05.HOS.0001.01	1-54 Isles Drive Coffs Harbour New South Wales 2450	Hospital	NCA05	41	48	-	55	55	55	55	-	-	-	-	-	-	-	-	-																	
NCA05.HOS.0002.01	343 Pacific Hwy Coffs Harbour New South Wales 2450	Hospital	NCA05	41	46	-	55	55	55	55	-	-	-	-	-	-	-	-	-																	
NCA05.HOS.0003.01	UNSW Rural Clinical School 345 Pacific Hwy Coffs Harbour New South Wales 2450	Hospital	NCA05	46	52	-	55	55	55	55	-	-	-	-	-	-	-	-	-																	
NCA05.HOS.0004.01	345 Pacific Hwy Coffs Harbour New South Wales 2450	Hospital	NCA05	48	54	-	55	55	55	55	-	-	-	-	-	-	-	-	-																	
NCA05.IND.0001.01	39 Industrial Drive North Boambee Valley New South Wales 2450	Industrial	NCA05	55	64	-	75	75	-	-	-	-	-	-	-	-	-	-	-																	
NCA05.POW.0001.01	10 Elswick Place North Boambee Valley New South Wales 2450	Place of Worship	NCA05	45	47	-	55	55	55	55	-	-	-	-	-	-	-	-	-																	
NCA06.POW.0001.01	Bishop Druitt College Chapel	Place of Worship	NCA06	<35	41	-	55	55	55	55	-	-	-	-	-	-	-	-	-																	
NCA06.RES.0001.01	13 Highlander Drive North Boambee Valley New South Wales 2450	Residential	NCA06	57	69	75	45	40	37	36	46	65	-	12	17	20	21	23	4																	
NCA06.RES.0002.01	13 Highlander Drive North Boambee Valley New South Wales 2450	Residential	NCA06	59	71	75	45	40	37	36	46	65	-	14	19	22	23	25	6																	
NCA06.RES.0003.01	17 Highlander Drive North Boambee Valley New South Wales 2450	Residential	NCA06	56	70	75	45	40	37	36	46	65	-	11	16	19	20	24	5																	
NCA06.RES.0004.01	19 Highlander Drive North Boambee Valley New South Wales 2450	Residential	NCA06	56	70	75	45	40	37	36	46	65	-	11	16	19	20	24	5																	
NCA06.RES.0005.01	1 Glengyle Close North Boambee Valley New South Wales 2450	Residential	NCA06	52	64	75	45	40	37	36	46	65	-	7	12	15	16	18	-																	
NCA06.RES.0006.01	5 Avimore Close North Boambee Valley New South Wales 2450	Residential	NCA06	47	60	75	45	40	37	36	46	65	-	2	7	10	11	14	-																	
NCA06.RES.0007.01	108 North Boambee Road North Boambee Valley New South Wales 2450	Residential	NCA06	46	55	75	45	40	37	36	46	65	-	1	6	9	10	9	-																	
NCA06.RES.0008.01	7 Glengyle Close North Boambee Valley New South Wales 2450	Residential	NCA06	48	59	75	45	40	37	36	46	65	-	3	8	11	12	13	-																	
NCA06.RES.0009.01	3 Highlander Drive North Boambee Valley New South Wales 2450	Residential	NCA06	54	66	75	45	40	37	36	46	65	-	9	14	17	18	20	1																	
NCA06.RES.0010.01	4 Avimore Close North Boambee Valley New South Wales 2450	Residential	NCA06	48	61	75	45	40	37	36	46	65	-	3	8	11	12	15	-																	
NCA06.RES.0011.01	12 Highlander Drive North Boambee Valley New South Wales 2450	Residential	NCA06	53	67	75	45	40	37	36	46	65	-	8	13	16	17	21	2																	
NCA06.RES.0012.01	6 Glengyle Close North Boambee Valley New South Wales 2450	Residential	NCA06	46	59	75	45	40	37	36	46	65	-	1	6	9	10	13	-																	
NCA06.RES.0013.01	3 Avimore Close North Boambee Valley New South Wales 2450	Residential	NCA06	46	59	75	45	40	37	36	46	65	-	1	6	9	10	13	-																	
NCA06.RES.0014.01	7 Jock Avenue North Boambee Valley New South Wales 2450	Residential	NCA06	47	59	75	45	40	37	36	46	65	-	2	7	10	11	13	-																	
NCA06.RES.0015.01	7 Jock Avenue North Boambee Valley New South Wales 2450	Residential	NCA06	49	61	75	45	40	37	36	46	65	-	4	9	12	13	15	-																	
NCA06.RES.0016.01	1 Avimore Close North Boambee Valley New South Wales 2450	Residential	NCA06	47	60	75	45	40	37	36	46	65	-	2	7	10	11	14	-																	
NCA06.RES.0017.01	1 Highlander Drive North Boambee Valley New South Wales 2450	Residential	NCA06	51	63	75	45	40	37	36	46	65	-	6	11	14	15	17	-																	
NCA06.RES.0018.01	21 Highlander Drive North Boambee Valley New South Wales 2450	Residential	NCA06	56	71	75	45	40	37	36	46	65	-	11	16	19	20	25	6																	
NCA06.RES.0019.01	5 Highlander Drive North Boambee Valley New South Wales 2450	Residential	NCA06	56	67	75	45	40	37	36	46	65	-	11	16	19	20	21	2																	
NCA06.RES.0020.01	8 Highlander Drive North Boambee Valley New South Wales 2450	Residential	NCA06	51	66	75	45	40	37	36	46	65	-	6	11	14	15	20	1																	
NCA06.RES.0021.01	2 Jock Avenue North Boambee Valley New South Wales 2450	Residential	NCA06	51	63	75	45	40	37	36	46	65	-	6	11	14	15	17	-																	
NCA06.RES.0022.01	23 Highlander Drive North Boambee Valley New South Wales 2450	Residential	NCA06	55	69	75	45	40	37	36	46	65	-	10	15	18	19	23	4																	
NCA06.RES.0023.01	11 Glengyle Close North Boambee Valley New South Wales 2450	Residential	NCA06	48	59	75	45	40	37	36	46	65	-	3	8	11	12	13	-																	
NCA06.RES.0024.01	6 Highlander Drive North Boambee Valley New South Wales 2450	Residential	NCA06	53	65	75	45	40	37	36	46	65	-	8	13	16	17	19	-																	
NCA06.RES.0025.01	4 Highlander Drive North Boambee Valley New South Wales 2450	Residential	NCA06	52	65	75	45	40	37	36	46	65	-	7	12	15	16	19	-																	
NCA06.RES.0026.01	9 Highlander Drive North Boambee Valley New South Wales 2450	Residential	NCA06	54	66	75	45	40	37	36	46	65	-	9	14	17	18	20	1																	
NCA06.RES.0027.01	11 Highlander Drive North Boambee Valley New South Wales 2450	Residential	NCA06	54	68	75	45	40	37	36	46	65	-	9	14	17	18	22	3																	
NCA06.RES.0028.01	7 Highlander Drive North Boambee Valley New South Wales 2450	Residential	NCA06	53	64	75	45	40	37	36	46	65	-	8	13	16	17	18	-																	
NCA06.RES.0029.01	108 North Boambee Road North Boambee Valley New South Wales 2450	Residential	NCA06	46	55	75	45	40	37	36	46	65	-	1	6	9	10	9	-																	
NCA06.RES.0030.01	4 Highlander Drive North Boambee Valley New South Wales 2450	Residential	NCA06	50	62	75	45	40	37	36	46	65	-	5	10	13	14	16	-																	
NCA06.RES.0031.01	14 Highlander Drive North Boambee Valley New South Wales 2450	Residential	NCA06	52	66	75	45	40	37	36	46	65	-	7	12	15	16	20	1																	
NCA06.RES.0032.01	14 Jock Avenue North Boambee Valley New South Wales 2450	Residential	NCA06	46	56	75	45	40	37	36	46	65	-	1	6	9	10	10	-																	
NCA06.RES.0033.01	14 Jock Avenue North Boambee Valley New South Wales 2450	Residential	NCA06	48	57	75	45	40	37	36	46	65	-	3	8	11	12	11	-																	
NCA06.RES.0034.01	2 Jock Avenue North Boambee Valley New South Wales 2450	Residential	NCA06	50	61	75	45	40	37	36	46	65	-	5	10	13	14	15	-																	
NCA06.RES.0035.01	2 Jock Avenue North Boambee Valley New South Wales 2450	Residential	NCA06	49	59	75	45	40	37	36	46	65	-	4	9	12	13	13	-																	
NCA06.RES.0036.01	10 Highlander Drive North Boambee Valley New South Wales 2450	Residential	NCA06	52	66	75	45	40	37	36	46	65	-	7	12	15	16	20	1																	
NCA06.RES.0037.01	7 Jock Avenue North Boambee Valley New South Wales 2450	Residential	NCA06	49	61	75	45	40	37	36	46	65	-	4	9	12	13	15	-																	
NCA06.RES.0038.01	5 Glengyle Close North Boambee Valley New South Wales 2450	Residential	NCA06	46	60	75	45	40	37	36	46	65	-	1	6	9	10	14	-																	
NCA06.RES.0039.01	14 Jock Avenue North Boambee Valley New South Wales 2450	Residential	NCA06	49	58	75	45	40	37	36	46	65	-	4	9	12	13	12	-																	
NCA06.RES.0040.01	10 Glengyle Close North Boambee Valley New South Wales 2450	Residential	NCA06	46	58	75	45	40	37	36	46	65	-	1	6	9	10	12	-																	
NCA06.RES.0041.01	9 Glengyle Close North Boambee Valley New South Wales 2450	Residential	NCA06	49	59	75	45	40	37	36	46	65	-	4	9	12	13	13	-																	
NCA06.RES.0042.01	16 Highlander Drive North Boambee Valley New South Wales 2450	Residential	NCA06	53	66	75	45	40	37	36	46	65	-	8	13	16	17	20	1																	
NCA06.RES.0043.01	3 Glengyle Close North Boambee Valley New South Wales 2450	Residential	NCA06	47	61	75	45	40	37	36	46	65	-	2	7	10	11	15	-																	
NCA06.RES.0044.01	15 Glengyle Close North Boambee Valley New South Wales 2450	Residential	NCA06	46	58	75	45	40	37	36	46	65	-	1	6	9	10	12	-																	
NCA06.RES.0045.01	1 Glengyle Close North Boambee Valley New South Wales 2450	Residential	NCA06	51	65	75	45	40	37	36	46	65	-	6	11	14	15	19	-																	
NCA06.RES.0046.01	North Boambee Valley East Masterplan Urban Release Area	Residential	NCA06	38	47	75	45	40	37	36	46	65	-	-	-	1	2	1	-																	

Receiver ID	Address	Receiver type	Study area	Predicted construction noise level		Construction Noise Management Levels, dBLAeq 15minute						65 max	Exceedances, dB						65 max	Triggers for additional mitigation																Sleep disturbance screening criterion	Sleep disturbance >65 max
						Standard Hours		Outside of Standard Hours					Standard Hours		Outside of Standard Hours					All Hours	Standard Hours					Outside of Standard Hours												
																				Daytime					Daytime				Evening				Night					
				LAeq	LAmax	Highly noise affected	Noise affected (RBL+10 dB)	Noise affected (RBL+5dB)			Sleep Disturbance (Screening RBL+15[7])		Highly noise affected	Noise affected (>RBL+10 dB)	Noise affected (RBL + 5dB)			Sleep Disturbance (Screening RBL+15[7])		Highly noise affected >75dBA	Noticeable >NML	Clearly audible <NML+10	Moderately intrusive <=NML+20	Highly intrusive >NML+20	Noticeable <NML	Clearly audible <NML+15	Moderately intrusive <=NML+25	Highly intrusive >NML+25	Noticeable <NML	Clearly audible <NML+15	Moderately intrusive <=NML+25	Highly intrusive >NML+25	Noticeable <NML	Clearly audible <NML+15	Moderately intrusive <=NML+25	Highly intrusive >NML+25		
						Day[3]	Day[3]	Day[4]	Evening[5]	Night[6]			Day[3]	Day[3]	Day[4]	Evening[5]	Night[6]																					
NCA06.RES.0047.01	North Boambee Valley East Masterplan Urban Release Area	Residential	NCA06	37	48	75	45	40	37	36	46	65	-	-	-	-	1	2	-																		
NCA06.RES.0048.01	North Boambee Valley East Masterplan Urban Release Area	Residential	NCA06	38	47	75	45	40	37	36	46	65	-	-	-	1	2	1	-																		
NCA06.RES.0049.01	North Boambee Valley East Masterplan Urban Release Area	Residential	NCA06	48	57	75	45	40	37	36	46	65	-	3	8	11	12	11	-																		
NCA06.RES.0050.01	North Boambee Valley East Masterplan Urban Release Area	Residential	NCA06	47	57	75	45	40	37	36	46	65	-	2	7	10	11	11	-																		
NCA06.RES.0051.01	North Boambee Valley East Masterplan Urban Release Area	Residential	NCA06	37	45	75	45	40	37	36	46	65	-	-	-	-	1	-	-																		
NCA06.RES.0052.01	North Boambee Valley East Masterplan Urban Release Area	Residential	NCA06	39	51	75	45	40	37	36	46	65	-	-	-	2	3	5	-																		
NCA06.RES.0053.01	North Boambee Valley East Masterplan Urban Release Area	Residential	NCA06	<35	44	75	45	40	37	36	46	65	-	-	-	-	-	-	-																		
NCA06.RES.0054.01	North Boambee Valley East Masterplan Urban Release Area	Residential	NCA06	35	46	75	45	40	37	36	46	65	-	-	-	-	-	-	-																		
NCA06.RES.0055.01	North Boambee Valley East Masterplan Urban Release Area	Residential	NCA06	35	46	75	45	40	37	36	46	65	-	-	-	-	-	-	-																		
NCA06.RES.0056.01	North Boambee Valley East Masterplan Urban Release Area	Residential	NCA06	36	46	75	45	40	37	36	46	65	-	-	-	-	-	-	-																		
NCA06.RES.0057.01	North Boambee Valley East Masterplan Urban Release Area	Residential	NCA06	<35	46	75	45	40	37	36	46	65	-	-	-	-	-	-	-																		
NCA06.RES.0058.01	North Boambee Valley East Masterplan Urban Release Area	Residential	NCA06	35	46	75	45	40	37	36	46	65	-	-	-	-	-	-	-																		
NCA06.RES.0059.01	North Boambee Valley East Masterplan Urban Release Area	Residential	NCA06	<35	44	75	45	40	37	36	46	65	-	-	-	-	-	-	-																		
NCA06.RES.0060.01	North Boambee Valley East Masterplan Urban Release Area	Residential	NCA06	35	46	75	45	40	37	36	46	65	-	-	-	-	-	-	-																		
NCA06.RES.0061.01	North Boambee Valley East Masterplan Urban Release Area	Residential	NCA06	46	57	75	45	40	37	36	46	65	-	1	6	9	10	11	-																		
NCA06.RES.0062.01	North Boambee Valley East Masterplan Urban Release Area	Residential	NCA06	38	53	75	45	40	37	36	46	65	-	-	-	1	2	7	-																		
NCA06.RES.0063.01	North Boambee Valley East Masterplan Urban Release Area	Residential	NCA06	37	50	75	45	40	37	36	46	65	-	-	-	-	1	4	-																		
NCA06.RES.0064.01	North Boambee Valley East Masterplan Urban Release Area	Residential	NCA06	35	49	75	45	40	37	36	46	65	-	-	-	-	-	3	-																		
NCA06.RES.0065.01	North Boambee Valley East Masterplan Urban Release Area	Residential	NCA06	38	52	75	45	40	37	36	46	65	-	-	-	1	2	6	-																		
NCA06.RES.0066.01	North Boambee Valley East Masterplan Urban Release Area	Residential	NCA06	<35	44	75	45	40	37	36	46	65	-	-	-	-	-	-	-																		
NCA06.RES.0067.01	North Boambee Valley East Masterplan Urban Release Area	Residential	NCA06	<35	44	75	45	40	37	36	46	65	-	-	-	-	-	-	-																		
NCA06.RES.0068.01	North Boambee Valley East Masterplan Urban Release Area	Residential	NCA06	37	46	75	45	40	37	36	46	65	-	-	-	-	1	-	-																		
NCA06.RES.0069.01	North Boambee Valley East Masterplan Urban Release Area	Residential	NCA06	35	44	75	45	40	37	36	46	65	-	-	-	-	-	-	-																		
NCA06.RES.0070.01	North Boambee Valley East Masterplan Urban Release Area	Residential	NCA06	<35	48	75	45	40	37	36	46	65	-	-	-	-	-	2	-																		
NCA06.RES.0071.01	North Boambee Valley East Masterplan Urban Release Area	Residential	NCA06	47	56	75	45	40	37	36	46	65	-	2	7	10	11	10	-																		
NCA06.RES.0072.01	North Boambee Valley East Masterplan Urban Release Area	Residential	NCA06	42	54	75	45	40	37	36	46	65	-	-	2	5	6	8	-																		
NCA06.RES.0073.01	North Boambee Valley East Masterplan Urban Release Area	Residential	NCA06	47	58	75	45	40	37	36	46	65	-	2	7	10	11	12	-																		
NCA06.RES.0074.01	North Boambee Valley East Masterplan Urban Release Area	Residential	NCA06	47	57	75	45	40	37	36	46	65	-	2	7	10	11	11	-																		
NCA06.RES.0075.01	North Boambee Valley East Masterplan Urban Release Area	Residential	NCA06	41	52	75	45	40	37	36	46	65	-	-	1	4	5	6	-																		
NCA06.RES.0076.01	North Boambee Valley East Masterplan Urban Release Area	Residential	NCA06	38	49	75	45	40	37	36	46	65	-	-	-	1	2	3	-																		
NCA06.RES.0077.01	North Boambee Valley East Masterplan Urban Release Area	Residential	NCA06	43	53	75	45	40	37	36	46	65	-	-	3	6	7	7	-																		
NCA06.RES.0078.01	North Boambee Valley East Masterplan Urban Release Area	Residential	NCA06	44	54	75	45	40	37	36	46	65	-	-	4	7	8	8	-																		
NCA06.RES.0079.01	North Boambee Valley East Masterplan Urban Release Area	Residential	NCA06	<35	<35	75	45	40	37	36	46	65	-	-	-	-	-	-	-																		
NCA06.RES.0080.01	North Boambee Valley East Masterplan Urban Release Area	Residential	NCA06	<35	<35	75	45	40	37	36	46	65	-	-	-	-	-	-	-																		
NCA06.RES.0081.01	North Boambee Valley East Masterplan Urban Release Area	Residential	NCA06	<35	45	75	45	40	37	36	46	65	-	-	-	-	-	-	-																		
NCA06.RES.0082.01	North Boambee Valley East Masterplan Urban Release Area	Residential	NCA06	<35	41	75	45	40	37	36	46	65	-	-	-	-	-	-	-																		
NCA06.RES.0083.01	North Boambee Valley East Masterplan Urban Release Area	Residential	NCA06	<35	<35	75	45	40	37	36	46	65	-	-	-	-	-	-	-																		
NCA06.RES.0084.01	North Boambee Valley East Masterplan Urban Release Area	Residential	NCA06	<35	<35	75	45	40	37	36	46	65	-	-	-	-	-	-	-																		
NCA06.RES.0085.01	North Boambee Valley East Masterplan Urban Release Area	Residential	NCA06	<35	<35	75	45	40	37	36	46	65	-	-	-	-	-	-	-																		
NCA06.RES.0086.01	North Boambee Valley East Masterplan Urban Release Area	Residential	NCA06	<35	<35	75	45	40	37	36	46	65	-	-	-	-	-	-	-																		
NCA06.RES.0087.01	North Boambee Valley East Masterplan Urban Release Area	Residential	NCA06	<35	43	75	45	40	37	36	46	65	-	-	-	-	-	-	-																		
NCA06.RES.0088.01	North Boambee Valley East Masterplan Urban Release Area	Residential	NCA06	<35	41	75	45	40	37	36	46	65	-	-	-	-	-	-	-																		
NCA06.RES.0089.01	North Boambee Valley East Masterplan Urban Release Area	Residential	NCA06	<35	42	75	45	40	37	36	46	65	-	-	-	-	-	-	-																		
NCA06.RES.0090.01	North Boambee Valley East Masterplan Urban Release Area	Residential	NCA06	<35	43	75	45	40	37	36	46	65	-	-	-	-	-	-	-																		
NCA06.RES.0091.01	North Boambee Valley East Masterplan Urban Release Area	Residential	NCA06	<35	43	75	45	40	37	36	46	65	-	-	-	-	-	-	-																		
NCA06.RES.0092.01	North Boambee Valley East Masterplan Urban Release Area	Residential	NCA06	<35	44	75	45	40	37	36	46	65	-	-	-	-	-	-	-																		
NCA06.RES.0093.01	North Boambee Valley East Masterplan Urban Release Area	Residential	NCA06	<35	42	75	45	40	37	36	46	65	-	-	-	-	-	-	-																		
NCA06.RES.0094.01	North Boambee Valley East Masterplan Urban Release Area	Residential	NCA06	<35	42	75	45	40	37	36	46	65	-	-	-	-	-	-	-																		
NCA06.RES.0095.01	North Boambee Valley East Masterplan Urban Release Area	Residential	NCA06	<35	<35	75	45	40	37	36	46	65	-	-	-	-	-	-	-																		
NCA06.RES.0096.01	North Boambee Valley East Masterplan Urban Release Area	Residential	NCA06	<35	<35	75	45	40	37	36	46	65	-	-	-	-	-	-	-																		
NCA06.RES.0097.01	North Boambee Valley East Masterplan Urban Release Area	Residential	NCA06	35	45	75	45	40	37	36	46	65	-	-	-	-	-	-	-																		
NCA06.RES.0098.01	North Boambee Valley East Masterplan Urban Release Area	Residential	NCA06	35	45	75	45	40	37	36	46	65	-	-	-	-	-	-	-																		
NCA06.RES.0099.01	North Boambee Valley East Masterplan Urban Release Area	Residential	NCA06	35	44	75	45	40	37	36	46	65	-	-	-	-	-	-	-																		
NCA06.RES.0100.01	North Boambee Valley East Masterplan Urban Release Area	Residential	NCA06	35	45	75	45	40	37	36	46	65	-	-	-	-	-	-	-																		
NCA06.RES.0101.01	North Boambee Valley East Masterplan Urban Release Area	Residential	NCA06	37	49	75	45	40	37	36	46	65	-	-	-	-	1	3	-																		
NCA06.RES.0102.01	North Boambee Valley East Masterplan Urban Release Area	Residential	NCA06	36	48	75	45	40	37	36	46	65	-	-	-	-	-	2	-																		
NCA06.RES.0103.01	North Boambee Valley East Masterplan Urban Release Area	Residential	NCA06	<35	47	75	45	40	37	36	46	65	-	-	-	-	-	1	-																		
NCA06.RES.0104.01	North Boambee Valley East Masterplan Urban Release Area	Residential	NCA06	35	47	75	45	40	37	36	46	65	-	-	-	-	-	1	-																		
NCA06.RES.0105.01	North Boambee Valley East Masterplan Urban Release Area	Residential	NCA06	<35	43	75	45	40	37	36	46	65	-	-	-	-	-	-	-																		
NCA06.RES.0106.01	North Boambee Valley East Masterplan Urban Release Area	Residential	NCA06	<35	<35	75	45	40	37	36	46	65	-	-	-	-	-	-	-																		
NCA06.RES.0107.01	North Boambee Valley East Masterplan Urban Release Area	Residential	NCA06	<35	<35	75	45	40	37	36	46	65	-	-	-	-	-	-	-																		
NCA06.RES.0108.01	North Boambee Valley East Masterplan Urban Release Area	Residential	NCA06	<35	<35	75	45	40	37	36	46	65	-	-	-	-	-	-	-																		
NCA06.RES.0109.01	North Boambee Valley East Masterplan Urban Release Area	Residential	NCA06	<35	38	75	45	40	37	36	46	65	-	-	-	-	-	-	-																		
NCA06.RES.0110.01	North Boambee Valley East Masterplan Urban Release Area	Residential	NCA06	<35	<35	75	45	40	37	36	46	65	-	-	-	-	-	-	-																		
NCA06.RES.0111.01	North Boambee Valley East Masterplan Urban Release Area	Residential	NCA06	<35	43	75	45	40	37	36	46	65	-	-	-	-	-	-	-																		
NCA06.RES.0112.01	North Boambee Valley East Masterplan Urban Release Area	Residential	NCA06	<35	<35	75	45	40	37	36	46	65	-	-	-	-	-	-	-																		
NCA06.RES.0113.01	North Boambee Valley East Masterplan Urban Release Area	Residential	NCA06	<35	<35	75	45	40	37	36	46	65	-	-	-	-	-	-	-																		
NCA06.RES.0114.01	North Boambee Valley East Masterplan Urban Release Area	Residential	NCA06	<35	45	75	45	40	37	36	46	65	-	-	-	-	-	-	-																		
NCA06.RES.0115.01	North Boambee Valley East Masterplan Urban Release Area	Residential	NCA06	37	46	75	45	40	37	36	46	65	-	-	-	-	1	-	-																		
NCA06.RES.0116.01	North Boambee Valley East Masterplan Urban Release Area	Residential	NCA06	<35	<35	75	45	40	37	36	46	65	-	-	-	-	-	-	-																		
NCA06.RES.0117.01	North Boambee Valley East Masterplan Urban Release Area	Residential	NCA06	<35	<35	75	45	40	37	36	46	65	-	-	-	-	-	-	-																		
NCA06.RES.0118.01	North Boambee Valley East Masterplan Urban Release Area	Residential	NCA06	<35	<35	75	45	40	37	36	46	65	-	-	-	-	-	-	-																		
NCA06.RES.0119.01	North Boambee Valley East Masterplan Urban Release Area	Residential	NCA06	37	46	75	45	40	37	36	46	65	-	-	-	-	1	-	-																		
NCA06.RES.0120.01	North Boambee Valley East Masterplan Urban Release Area	Residential	NCA06	37	44	75	45	40	37	36	46	65	-	-	-	-	1	-	-																		
NCA06.RES.0121.01	North Boambee Valley East Masterplan Urban Release Area	Residential	NCA06	39	47	75	45	40	37	36	46	65	-	-	-	2	3	1	-																		
NCA06.RES.0122.01	North Boambee Valley East Masterplan Urban Release Area	Residential	NCA06	39	47	75	45	40	37	36	46	65	-	-	-	2	3	1	-																		
NCA06.RES.0123.01	North Boambee Valley East Masterplan Urban Release Area	Residential	NCA06	<35	<35	75	45	40	37	36	46	65	-	-	-	-	-	-	-																		
NCA06.RES.0124.01	North Boambee Valley East Masterplan Urban Release Area	Residential	NCA06	<35	<35	75	45	40	37	36	46	65	-	-	-	-	-	-	-																		
NCA06.RES.0125.01	North Boambee Valley East Masterplan Urban Release Area	Residential	NCA06	<35	<35	75	45	40	37	36	46	65	-	-	-	-	-	-	-																		
NCA06.RES.0126.01	North Boambee Valley East Masterplan Urban Release Area	Residential	NCA06	<35	<35	75	45	40	37	36	46	65	-	-	-	-	-	-	-																		
NCA06.RES.0127.01	North Boambee Valley East Masterplan Urban Release Area	Residential	NCA06	<35	<35	75	45	40	37	36	46	65	-	-	-	-	-	-	-																		
NCA06.RES.0128.01	North Boambee Valley East Masterplan Urban Release Area	Residential	NCA06	<35	<35	75	45	40	37	36	46	65	-	-	-	-	-	-	-																		
NCA06.RES.0129.01	North Boambee Valley East Masterplan Urban Release Area	Residential	NCA06	<35	43	75	45	40	37	36	46	65	-	-	-	-	-	-	-																		
NCA06.RES.0130.01	North Boambee Valley East Masterplan Urban Release Area	Residential	NCA06	<35	<35	75	45	40	37	36	46	65	-	-	-	-	-	-	-																		
NCA06.RES.0131.01	North Boambee Valley East Masterplan Urban Release Area	Residential	NCA06	<35	<35	75	45	40	37	36	46	65	-	-	-	-	-	-	-																		
NCA06.RES.0132.01	North Boambee Valley East Masterplan Urban Release Area	Residential	NCA06	<35	<35	75	45	40	37	36	46	65	-	-	-	-	-	-	-																		
NCA06.RES.0133.01	North Boambee Valley East Masterplan Urban Release Area	Residential	NCA06	<35	<35	75	45	40	37	36	46	65	-	-	-	-	-	-	-																		
NCA06.RES.0134.01	North Boambee Valley East Masterplan Urban Release Area	Residential	NCA06	42	49	75	45	40	37	36	46	65	-	-	2	5	6	3	-																		
NCA06.RES.0135.01	North Boambee Valley East Masterplan Urban Release Area	Residential	NCA06	37	46	75	45	40	37	36	46	65	-	-	-	-	1	-	-																		
NCA06.RES.0136.01	North Boambee Valley East Masterplan Urban Release Area	Residential	NCA06	<35	<35	75	45	40	37	36	46	65	-	-	-	-	-	-	-																		
NCA06.RES.0137.01	North Boambee Valley East Masterplan Urban Release Area	Residential	NCA06	<35	<35	75	45	40	37	36	46	65	-	-	-	-	-	-	-																		
NCA06.RES.0138.01	North Boambee Valley East Masterplan Urban Release Area	Residential	NCA06	<35	<35	75	45	40	37	36	46	65	-	-	-	-	-	-	-																		
NCA06.RES.0139.01	North Boambee Valley East Masterplan Urban Release Area	Residential	NCA06	<35	<35	75	45	40	37	36	46	65	-	-	-	-	-	-	-																		
NCA06.RES.0140.01	North Boambee Valley East Masterplan Urban Release Area	Residential	NCA06	<35	<35	75	45	40	37	36	46	65	-	-	-	-	-	-	-																		
NCA06.RES.0141.01	North Boambee Valley East Masterplan Urban Release Area	Residential	NCA06	41	48	75	45	40	37	36	46	65	-	-	1	4	5	2	-																		
NCA06.RES.0142.01	North Boambee Valley East Masterplan Urban Release Area	Residential	NCA06	41	48	75	45	40	37	36	46	65	-	-	1	4	5	2	-																		
NCA06.RES.0143.01	North Boambee Valley East Masterplan Urban Release Area	Residential	NCA06	<35	41	75	45	40	37	36	46	65	-	-	-	-	-	-	-																		
NCA06.RES.0144.01	North Boambee Valley East Masterplan Urban Release Area	Residential	NCA06	39	46	75	45	40	37	36	46	65	-	-	-	2	3	-	-																		
NCA06.RES.0145.01	North Boambee Valley East Masterplan Urban Release Area	Residential	NCA06	40	49	75	45	40	37	36	46	65	-	-	-	3	4	3	-																		
NCA06.RES.0146.01	North Boambee Valley East Masterplan Urban Release Area	Residential	NCA06	<35	<35	75	45	40	37	36	46	65	-	-	-	-	-	-	-																		
NCA06.RES.0147.01	North Boambee Valley East Masterplan Urban Release Area	Residential	NCA06	<35	41	75	45	40	37	36	46	65	-	-	-	-	-	-	-																		
NCA06.RES.0148.01	North Boambee Valley East Masterplan Urban Release Area	Residential	NCA06	39	48	75	45	40	37	36	46	65	-	-	-	2	3	2	-																		
NCA06.RES.0149.01	North Boambee Valley East Masterplan Urban Release Area	Residential	NCA06	50	64	75	45	40	37	36	46	65	-	5	10	13	14	18	-																		
NCA06.RES.0150.01	North Boambee Valley East Masterplan Urban Release Area	Residential	NCA06	51	67	75	45	40	37	36	46	65	-	6	11	14	15	21	2																		
NCA06.RES.0151.01	North Boambee Valley East Masterplan Urban Release Area	Residential	NCA06	49	62	75	45	40	37	36	46	65	-	4	9	12	13	16	-																		
NCA06.RES.0152.01	North Boambee Valley East Masterplan Urban Release Area	Residential	NCA06	49	62	75	45	40	37	36	46	65	-	4	9	12	13	16	-																		
NCA06.RES.0153.01	North Boambee Valley East Masterplan Urban Release Area	Residential	NCA06	49	65	75	45	40	37	36	46	65	-	4	9	12	13	19	-																		
NCA06.RES.0154.01	North Boambee Valley East Masterplan Urban Release Area	Residential	NCA06	49	62	75	45	40	37	36	46	65	-	4	9	12	13	16	-																		
NCA06.RES.0155.01	North Boambee Valley East Masterplan Urban Release Area	Residential	NCA06	52	68	75	45	40	37	36	46	65	-	7	12	15	16	22	3																		
NCA06.RES.0156.01	North Boambee Valley East Masterplan Urban Release Area	Residential	NCA06	50	65	75	45	40	37	36	46	65	-	5	10	13	14	19	-																		
NCA06.RES.0157.01	North Boambee Valley East Masterplan Urban Release Area	Residential	NCA06	45	61	75	45	40	37	36	46	65	-	-	5	8	9	15	-																		
NCA06.RES.0158.01	North Boambee Valley East Masterplan Urban Release Area	Residential	NCA06	36	47	75	45	40	37	36	46	65	-	-	-	-	-	1	-																		

Receiver ID	Address	Receiver type	Study area	Predicted construction noise level		Construction Noise Management Levels, dBLAeq 15minute						65 max	Exceedances, dB						65 max	Triggers for additional mitigation																		Sleep disturbance screening criterion	Sleep disturbance >65 max
						Standard Hours		Outside of Standard Hours			Sleep Disturbance (Screening RBL+15[7])		Standard Hours		Outside of Standard Hours			Sleep Disturbance (Screening RBL+15[7])		All Hours	Standard Hours				Outside of Standard Hours														
																					Daytime					Daytime				Evening				Night					
				LAeq	LAmax	Highly noise affected	Noise affected (RBL+10 dB)	Noise affected (RBL+5dB)					Highly noise affected	Noise affected (>RBL+10 dB)	Noise affected (RBL + 5dB)					Highly noise affected >75dBA	Noticeable >NML	Clearly audible <NML+10	Moderately intrusive <=NML+20	Highly intrusive >NML+20	Noticeable <=NML	Clearly audible >NML+15	Moderately intrusive <=NML+25	Highly intrusive >NML+25	Noticeable <=NML	Clearly audible >NML+15	Moderately intrusive <=NML+25	Highly intrusive >NML+25	Noticeable <=NML	Clearly audible >NML+15	Moderately intrusive <=NML+25	Highly intrusive >NML+25		
						Day[3]	Day[3]	Day[4]	Evening[5]	Night[6]			Day[3]	Day[3]	Day[4]	Evening[5]	Night[6]																						
NCA06.RES.0159.01	North Boambee Valley East Masterplan Urban Release Area	Residential	NCA06	49	63	75	45	40	37	36	46	65	-	4	9	12	13	17	-																			
NCA06.RES.0160.01	North Boambee Valley East Masterplan Urban Release Area	Residential	NCA06	<35	45	75	45	40	37	36	46	65	-	-	-	-	-	-	-																			
NCA06.RES.0161.01	North Boambee Valley East Masterplan Urban Release Area	Residential	NCA06	35	46	75	45	40	37	36	46	65	-	-	-	-	-	-	-																			
NCA06.RES.0162.01	North Boambee Valley East Masterplan Urban Release Area	Residential	NCA06	51	65	75	45	40	37	36	46	65	-	6	11	14	15	19	-																			
NCA06.RES.0163.01	North Boambee Valley East Masterplan Urban Release Area	Residential	NCA06	51	66	75	45	40	37	36	46	65	-	6	11	14	15	20	1																			
NCA06.RES.0164.01	North Boambee Valley East Masterplan Urban Release Area	Residential	NCA06	49	63	75	45	40	37	36	46	65	-	4	9	12	13	17	-																			
NCA06.RES.0165.01	North Boambee Valley East Masterplan Urban Release Area	Residential	NCA06	51	64	75	45	40	37	36	46	65	-	6	11	14	15	18	-																			
NCA06.RES.0166.01	North Boambee Valley East Masterplan Urban Release Area	Residential	NCA06	<35	<35	75	45	40	37	36	46	65	-	-	-	-	-	-	-																			
NCA06.RES.0167.01	North Boambee Valley East Masterplan Urban Release Area	Residential	NCA06	<35	<35	75	45	40	37	36	46	65	-	-	-	-	-	-	-																			
NCA06.RES.0168.01	North Boambee Valley East Masterplan Urban Release Area	Residential	NCA06	<35	<35	75	45	40	37	36	46	65	-	-	-	-	-	-	-																			
NCA06.RES.0169.01	North Boambee Valley East Masterplan Urban Release Area	Residential	NCA06	<35	<35	75	45	40	37	36	46	65	-	-	-	-	-	-	-																			
NCA06.RES.0170.01	North Boambee Valley East Masterplan Urban Release Area	Residential	NCA06	<35	<35	75	45	40	37	36	46	65	-	-	-	-	-	-	-																			
NCA06.RES.0171.01	North Boambee Valley East Masterplan Urban Release Area	Residential	NCA06	<35	<35	75	45	40	37	36	46	65	-	-	-	-	-	-	-																			
NCA06.RES.0172.01	North Boambee Valley East Masterplan Urban Release Area	Residential	NCA06	38	47	75	45	40	37	36	46	65	-	-	-	1	2	1	-																			
NCA06.RES.0173.01	North Boambee Valley East Masterplan Urban Release Area	Residential	NCA06	<35	<35	75	45	40	37	36	46	65	-	-	-	-	-	-	-																			
NCA06.RES.0174.01	North Boambee Valley East Masterplan Urban Release Area	Residential	NCA06	<35	<35	75	45	40	37	36	46	65	-	-	-	-	-	-	-																			
NCA06.RES.0175.01	North Boambee Valley East Masterplan Urban Release Area	Residential	NCA06	51	64	75	45	40	37	36	46	65	-	6	11	14	15	18	-																			
NCA06.RES.0176.01	North Boambee Valley East Masterplan Urban Release Area	Residential	NCA06	51	65	75	45	40	37	36	46	65	-	6	11	14	15	19	-																			
NCA06.RES.0177.01	North Boambee Valley East Masterplan Urban Release Area	Residential	NCA06	50	61	75	45	40	37	36	46	65	-	5	10	13	14	15	-																			
NCA06.RES.0178.01	North Boambee Valley East Masterplan Urban Release Area	Residential	NCA06	52	68	75	45	40	37	36	46	65	-	7	12	15	16	22	3																			
NCA06.RES.0179.01	North Boambee Valley East Masterplan Urban Release Area	Residential	NCA06	<35	<35	75	45	40	37	36	46	65	-	-	-	-	-	-	-																			
NCA06.RES.0180.01	North Boambee Valley East Masterplan Urban Release Area	Residential	NCA06	<35	<35	75	45	40	37	36	46	65	-	-	-	-	-	-	-																			
NCA06.RES.0181.01	North Boambee Valley East Masterplan Urban Release Area	Residential	NCA06	51	66	75	45	40	37	36	46	65	-	6	11	14	15	20	1																			
NCA06.RES.0182.01	North Boambee Valley East Masterplan Urban Release Area	Residential	NCA06	53	68	75	45	40	37	36	46	65	-	8	13	16	17	22	3																			
NCA06.RES.0183.01	North Boambee Valley East Masterplan Urban Release Area	Residential	NCA06	<35	42	75	45	40	37	36	46	65	-	-	-	-	-	-	-																			
NCA06.RES.0184.01	North Boambee Valley East Masterplan Urban Release Area	Residential	NCA06	49	58	75	45	40	37	36	46	65	-	4	9	12	13	12	-																			
NCA06.RES.0185.01	North Boambee Valley East Masterplan Urban Release Area	Residential	NCA06	49	59	75	45	40	37	36	46	65	-	4	9	12	13	13	-																			
NCA06.RES.0186.01	North Boambee Valley East Masterplan Urban Release Area	Residential	NCA06	50	61	75	45	40	37	36	46	65	-	5	10	13	14	15	-																			
NCA06.RES.0187.01	North Boambee Valley East Masterplan Urban Release Area	Residential	NCA06	51	61	75	45	40	37	36	46	65	-	6	11	14	15	15	-																			
NCA06.RES.0188.01	North Boambee Valley East Masterplan Urban Release Area	Residential	NCA06	50	59	75	45	40	37	36	46	65	-	5	10	13	14	13	-																			
NCA06.RES.0189.01	North Boambee Valley East Masterplan Urban Release Area	Residential	NCA06	48	58	75	45	40	37	36	46	65	-	3	8	11	12	12	-																			
NCA06.RES.0190.01	North Boambee Valley East Masterplan Urban Release Area	Residential	NCA06	44	53	75	45	40	37	36	46	65	-	-	4	7	8	7	-																			
NCA06.RES.0191.01	North Boambee Valley East Masterplan Urban Release Area	Residential	NCA06	47	55	75	45	40	37	36	46	65	-	2	7	10	11	9	-																			
NCA06.RES.0192.01	North Boambee Valley East Masterplan Urban Release Area	Residential	NCA06	46	55	75	45	40	37	36	46	65	-	1	6	9	10	9	-																			
NCA06.RES.0193.01	North Boambee Valley East Masterplan Urban Release Area	Residential	NCA06	43	54	75	45	40	37	36	46	65	-	-	3	6	7	8	-																			
NCA06.RES.0194.01	North Boambee Valley East Masterplan Urban Release Area	Residential	NCA06	47	57	75	45	40	37	36	46	65	-	2	7	10	11	11	-																			
NCA06.RES.0195.01	North Boambee Valley East Masterplan Urban Release Area	Residential	NCA06	46	56	75	45	40	37	36	46	65	-	1	6	9	10	10	-																			
NCA06.RES.0196.01	North Boambee Valley East Masterplan Urban Release Area	Residential	NCA06	45	54	75	45	40	37	36	46	65	-	-	5	8	9	8	-																			
NCA06.RES.0197.01	North Boambee Valley East Masterplan Urban Release Area	Residential	NCA06	42	50	75	45	40	37	36	46	65	-	-	2	5	6	4	-																			
NCA06.RES.0198.01	North Boambee Valley East Masterplan Urban Release Area	Residential	NCA06	41	49	75	45	40	37	36	46	65	-	-	1	4	5	3	-																			
NCA06.RES.0199.01	North Boambee Valley East Masterplan Urban Release Area	Residential	NCA06	43	56	75	45	40	37	36	46	65	-	-	3	6	7	10	-																			
NCA06.RES.0200.01	North Boambee Valley East Masterplan Urban Release Area	Residential	NCA06	43	56	75	45	40	37	36	46	65	-	-	3	6	7	10	-																			
NCA06.RES.0201.01	North Boambee Valley East Masterplan Urban Release Area	Residential	NCA06	44	55	75	45	40	37	36	46	65	-	-	4	7	8	9	-																			
NCA06.RES.0202.01	North Boambee Valley East Masterplan Urban Release Area	Residential	NCA06	43	53	75	45	40	37	36	46	65	-	-	3	6	7	7	-																			
NCA06.RES.0203.01	North Boambee Valley East Masterplan Urban Release Area	Residential	NCA06	44	54	75	45	40	37	36	46	65	-	-	4	7	8	8	-																			
NCA06.RES.0204.01	North Boambee Valley East Masterplan Urban Release Area	Residential	NCA06	51	60	75	45	40	37	36	46	65	-	6	11	14	15	14	-																			
NCA06.RES.0205.01	North Boambee Valley East Masterplan Urban Release Area	Residential	NCA06	40	49	75	45	40	37	36	46	65	-	-	-	3	4	3	-																			
NCA06.RES.0206.01	North Boambee Valley East Masterplan Urban Release Area	Residential	NCA06	41	50	75	45	40	37	36	46	65	-	-	1	4	5	4	-																			
NCA06.RES.0207.01	North Boambee Valley East Masterplan Urban Release Area	Residential	NCA06	42	52	75	45	40	37	36	46	65	-	-	2	5	6	6	-																			
NCA06.RES.0208.01	North Boambee Valley East Masterplan Urban Release Area	Residential	NCA06	48	58	75	45	40	37	36	46	65	-	3	8	11	12	12	-																			
NCA06.RES.0209.01	North Boambee Valley East Masterplan Urban Release Area	Residential	NCA06	50	60	75	45	40	37	36	46	65	-	5	10	13	14	14	-																			
NCA06.RES.0210.01	North Boambee Valley East Masterplan Urban Release Area	Residential	NCA06	50	60	75	45	40	37	36	46	65	-	5	10	13	14	14	-																			
NCA06.RES.0211.01	North Boambee Valley East Masterplan Urban Release Area	Residential	NCA06	44	57	75	45	40	37	36	46	65	-	-	4	7	8	11	-																			
NCA06.RES.0212.01	North Boambee Valley East Masterplan Urban Release Area	Residential	NCA06	44	57	75	45	40	37	36	46	65	-	-	4	7	8	11	-																			
NCA06.RES.0213.01	North Boambee Valley East Masterplan Urban Release Area	Residential	NCA06	46	57	75	45	40	37	36	46	65	-	1	6	9	10	11	-																			
NCA06.RES.0214.01	North Boambee Valley East Masterplan Urban Release Area	Residential	NCA06	53	63	75	45	40	37	36	46	65	-	8	13	16	17	17	-																			
NCA06.RES.0215.01	North Boambee Valley East Masterplan Urban Release Area	Residential	NCA06	52	62	75	45	40	37	36	46	65	-	7	12	15	16	16	-																			
NCA06.RES.0216.01	North Boambee Valley East Masterplan Urban Release Area	Residential	NCA06	46	59	75	45	40	37	36	46	65	-	1	6	9	10	13	-																			
NCA06.RES.0217.01	North Boambee Valley East Masterplan Urban Release Area	Residential	NCA06	51	61	75	45	40	37	36	46	65	-	6	11	14	15	15	-																			
NCA06.RES.0218.01	North Boambee Valley East Masterplan Urban Release Area	Residential	NCA06	51	64	75	45	40	37	36	46	65	-	6	11	14	15	18	-																			
NCA06.RES.0219.01	North Boambee Valley East Masterplan Urban Release Area	Residential	NCA06	52	63	75	45	40	37	36	46	65	-	7	12	15	16	17	-																			
NCA06.RES.0220.01	North Boambee Valley East Masterplan Urban Release Area	Residential	NCA06	48	57	75	45	40	37	36	46	65	-	3	8	11	12	11	-																			
NCA06.RES.0221.01	North Boambee Valley East Masterplan Urban Release Area	Residential	NCA06	46	57	75	45	40	37	36	46	65	-	1	6	9	10	11	-																			
NCA06.RES.0222.01	North Boambee Valley East Masterplan Urban Release Area	Residential	NCA06	47	57	75	45	40	37	36	46	65	-	2	7	10	11	11	-																			
NCA06.RES.0223.01	North Boambee Valley East Masterplan Urban Release Area	Residential	NCA06	47	55	75	45	40	37	36	46	65	-	2	7	10	11	9	-																			
NCA06.RES.0224.01	North Boambee Valley East Masterplan Urban Release Area	Residential	NCA06	47	56	75	45	40	37	36	46	65	-	2	7	10	11	10	-																			
NCA06.RES.0225.01	North Boambee Valley East Masterplan Urban Release Area	Residential	NCA06	47	56	75	45	40	37	36	46	65	-	2	7	10	11	10	-																			
NCA06.RES.0226.01	North Boambee Valley East Masterplan Urban Release Area	Residential	NCA06	46	58	75	45	40	37	36	46	65	-	1	6	9	10	12	-																			
NCA06.RES.0227.01	North Boambee Valley East Masterplan Urban Release Area	Residential	NCA06	46	59	75	45	40	37	36	46	65	-	1	6	9	10	13	-																			
NCA06.RES.0228.01	North Boambee Valley East Masterplan Urban Release Area	Residential	NCA06	47	59	75	45	40	37	36	46	65	-	2	7	10	11	13	-																			
NCA06.RES.0229.01	North Boambee Valley East Masterplan Urban Release Area	Residential	NCA06	48	58	75	45	40	37	36	46	65	-	3	8	11	12	12	-																			
NCA06.RES.0230.01	North Boambee Valley East Masterplan Urban Release Area	Residential	NCA06	48	57	75	45	40	37	36	46	65	-	3	8	11	12	11	-																			
NCA06.RES.0231.01	North Boambee Valley East Masterplan Urban Release Area	Residential	NCA06	47	57	75	45	40	37	36	46	65	-	2	7	10	11	11	-																			
NCA06.RES.0232.01	North Boambee Valley East Masterplan Urban Release Area	Residential	NCA06	36	48	75	45	40	37	36	46	65	-	-	-	-	-	2	-																			
NCA06.RES.0233.01	North Boambee Valley East Masterplan Urban Release Area	Residential	NCA06	35	48	75	45	40	37	36	46	65	-	-	-	-	-	2	-																			
NCA06.RES.0234.01	North Boambee Valley East Masterplan Urban Release Area	Residential	NCA06	35	47	75	45	40	37	36	46	65	-	-	-	-	-	1	-																			
NCA06.RES.0235.01	North Boambee Valley East Masterplan Urban Release Area	Residential	NCA06	37	48	75	45	40	37	36	46	65	-	-	-	-	1	2	-																			
NCA06.RES.0236.01	North Boambee Valley East Masterplan Urban Release Area	Residential	NCA06	37	48	75	45	40	37	36	46	65	-	-	-	-	1	2	-																			
NCA06.RES.0237.01	North Boambee Valley East Masterplan Urban Release Area	Residential	NCA06	36	48	75	45	40	37	36	46	65	-	-	-	-	-	2	-																			
NCA06.RES.0238.01	North Boambee Valley East Masterplan Urban Release Area	Residential	NCA06	38	52	75	45	40	37	36	46	65	-	-	-	1	2	6	-																			
NCA06.RES.0239.01	North Boambee Valley East Masterplan Urban Release Area	Residential	NCA06	38	52	75	45	40	37	36	46	65	-	-	-	1	2	6	-																			
NCA06.RES.0240.01	North Boambee Valley East Masterplan Urban Release Area	Residential	NCA06	38	52	75	45	40	37	36	46	65	-	-	-	1	2	6	-																			
NCA06.RES.0241.01	North Boambee Valley East Masterplan Urban Release Area	Residential	NCA06	35	47	75	45	40	37	36	46	65	-	-	-	-	-	1	-																			
NCA06.RES.0242.01	North Boambee Valley East Masterplan Urban Release Area	Residential	NCA06	39	51	75	45	40	37	36	46	65	-	-	-	2	3	5	-																			
NCA06.RES.0243.01	North Boambee Valley East Masterplan Urban Release Area	Residential	NCA06	39	51	75	45	40	37	36	46	65	-	-	-	2	3	5	-																			
NCA06.RES.0244.01	North Boambee Valley East Masterplan Urban Release Area	Residential	NCA06	<35	43	75	45	40	37	36	46	65	-	-	-	-	-	-	-																			
NCA06.RES.0245.01	North Boambee Valley East Masterplan Urban Release Area	Residential	NCA06	<35	43	75	45	40	37	36	46	65	-	-	-	-	-	-	-																			
NCA06.RES.0246.01	North Boambee Valley East Masterplan Urban Release Area	Residential	NCA06	<35	43	75	45	40	37	36	46	65	-	-	-	-	-	-	-																			
NCA06.RES.0247.01	North Boambee Valley East Masterplan Urban Release Area	Residential	NCA06	<35	42	75	45	40	37	36	46	65	-	-	-	-	-	-	-																			
NCA06.RES.0248.01	North Boambee Valley East Masterplan Urban Release Area	Residential	NCA06	<35	42	75	45	40	37	36	46	65	-	-	-	-	-	-	-																			
NCA06.RES.0249.01	North Boambee Valley East Masterplan Urban Release Area	Residential	NCA06	<35	42	75	45	40	37	36	46	65	-	-	-	-	-	-	-																			
NCA06.RES.0250.01	North Boambee Valley East Masterplan Urban Release Area	Residential	NCA06	38	48	75	45	40	37	36	46	65	-	-	-	1	2	2	-																			
NCA06.RES.0251.01	North Boambee Valley East Masterplan Urban Release Area	Residential	NCA06	38	49	75	45	40	37	36	46	65	-	-	-	1	2	3	-																			
NCA06.RES.0252.01	North Boambee Valley East Masterplan Urban Release Area	Residential	NCA06	37	47	75	45	40	37	36	46	65	-	-	-	-	1	1	-																			
NCA06.RES.0253.01	North Boambee Valley East Masterplan Urban Release Area	Residential	NCA06	<35	43	75	45	40	37	36	46	65	-	-	-	-	-	-	-																			
NCA06.RES.0254.01	North Boambee Valley East Masterplan Urban Release Area	Residential	NCA06	<35	44	75	45	40	37	36	46	65	-	-	-	-	-	-	-																			
NCA06.RES.0255.01	North Boambee Valley East Masterplan Urban Release Area	Residential	NCA06	37	47	75	45	40	37	36	46	65	-	-	-	-	1	1	-																			
NCA06.RES.0256.01	North Boambee Valley East Masterplan Urban Release Area	Residential	NCA06	45	54	75	45	40	37	36	46	65	-	-	5	8	9	8	-																			
NCA06.RES.0257.01	North Boambee Valley East Masterplan Urban Release Area	Residential	NCA06	46	54	75	45	40	37	36	46	65	-	1	6	9	10	8	-																			
NCA06.RES.0258.01	North Boambee Valley East Masterplan Urban Release Area	Residential	NCA06	46	55	75	45	40	37	36	46	65	-	1	6	9	10	9	-																			
NCA06.RES.0259.01	North Boambee Valley East Masterplan Urban Release Area	Residential	NCA06	42	50	75	45	40	37	36	46	65	-	-	2	5	6	4	-																			
NCA06.RES.0260.01	North Boambee Valley East Masterplan Urban Release Area	Residential	NCA06	43	51	75	45	40	37	36	46	65	-	-	3	6	7	5	-																			
NCA06.RES.0261.01	North Boambee Valley East Masterplan Urban Release Area	Residential	NCA06	44	52	75	45	40	37	36	46	65	-	-	4	7	8	6	-																			
NCA06.RES.0262.01	North Boambee Valley East Masterplan Urban Release Area	Residential	NCA06	44	56	75	45	40	37	36	46	65	-	-	4	7	8	10	-																			
NCA06.RES.0263.01	North Boambee Valley East Masterplan Urban Release Area	Residential	NCA06	43	56	75	45	40	37	36	46	65	-	-	3	6	7	10	-																			
NCA06.RES.0264.01	North Boambee Valley East Masterplan Urban Release Area	Residential	NCA06	42	56	75	45	40	37	36	46	65	-	-	2	5	6	10	-																			
NCA06.RES.0265.01	North Boambee Valley East Masterplan Urban Release Area	Residential	NCA06	46	55	75	45	40	37	36	46	65	-	1	6	9	10	9	-																			
NCA06.RES.0266.01	North Boambee Valley East Masterplan Urban Release Area	Residential	NCA06	46	56	75	45	40	37	36	46	65	-	1	6	9	10	10	-																			
NCA06.RES.0267.01	North Boambee Valley East Masterplan Urban Release Area	Residential	NCA06	45	56	75	45	40	37	36	46	65	-	-	5	8	9	10	-																			
NCA06.RES.0268.01	North Boambee Valley East Masterplan Urban Release Area	Residential	NCA06	39	50	75	45	40	37	36	46	65	-	-	-	2	3	4	-																			
NCA06.RES.0269.01	North Boambee Valley East Masterplan Urban Release Area	Residential	NCA06	42	53	75	45	40	37	36	46	65	-	-	-	2	5	6	7	-																			
NCA06.RES.0270.01	North Boambee Valley East Masterplan Urban Release Area	Residential	NCA06	39	47	75	45	40	37	36	46	65	-	-	-	2	3	1	-																			

Receiver ID	Address	Receiver type	Study area	Predicted construction noise level		Construction Noise Management Levels, dBLAeq 15minute						65 max	Exceedances, dB						65 max	Triggers for additional mitigation																Sleep disturbance screening criterion	Sleep disturbance >65 max
						Standard Hours		Outside of Standard Hours					Standard Hours		Outside of Standard Hours					All Hours	Standard Hours					Outside of Standard Hours												
																				Daytime					Daytime				Evening				Night					
				LAeq	LAmax	Highly noise affected	Noise affected (RBL+10 dB)	Noise affected (RBL+5dB)			Sleep Disturbance (Screening RBL+15[7])		Highly noise affected	Noise affected (>RBL+10 dB)	Noise affected (RBL + 5dB)			Sleep Disturbance (Screening RBL+15[7])		Highly noise affected >75dBA	Noticeable >NML	Clearly audible <NML+10	Moderately intrusive <=NML+20	Highly intrusive >NML+20	Noticeable <NML	Clearly audible <NML+15	Moderately intrusive <=NML+25	Highly intrusive >NML+25	Noticeable <NML	Clearly audible <NML+15	Moderately intrusive <=NML+25	Highly intrusive >NML+25	Noticeable <NML	Clearly audible <NML+15	Moderately intrusive <=NML+25	Highly intrusive >NML+25		
						Day[3]	Day[3]	Day[4]	Evening[5]	Night[6]			Day[3]	Day[3]	Day[4]	Evening[5]	Night[6]																					
NCA06.RES.0271.01	North Boambee Valley East Masterplan Urban Release Area	Residential	NCA06	38	51	75	45	40	37	36	46	65	-	-	-	1	2	5	-																		
NCA06.RES.0272.01	North Boambee Valley East Masterplan Urban Release Area	Residential	NCA06	39	50	75	45	40	37	36	46	65	-	-	-	2	3	4	-																		
NCA06.RES.0273.01	North Boambee Valley East Masterplan Urban Release Area	Residential	NCA06	36	47	75	45	40	37	36	46	65	-	-	-	-	-	1	-																		
NCA06.RES.0274.01	North Boambee Valley East Masterplan Urban Release Area	Residential	NCA06	40	48	75	45	40	37	36	46	65	-	-	-	3	4	2	-																		
NCA06.RES.0275.01	North Boambee Valley East Masterplan Urban Release Area	Residential	NCA06	40	48	75	45	40	37	36	46	65	-	-	-	3	4	2	-																		
NCA06.RES.0276.01	North Boambee Valley East Masterplan Urban Release Area	Residential	NCA06	41	49	75	45	40	37	36	46	65	-	-	1	4	5	3	-																		
NCA06.RES.0277.01	North Boambee Valley East Masterplan Urban Release Area	Residential	NCA06	39	47	75	45	40	37	36	46	65	-	-	-	2	3	1	-																		
NCA06.RES.0278.01	North Boambee Valley East Masterplan Urban Release Area	Residential	NCA06	39	47	75	45	40	37	36	46	65	-	-	-	2	3	1	-																		
NCA06.RES.0279.01	North Boambee Valley East Masterplan Urban Release Area	Residential	NCA06	40	48	75	45	40	37	36	46	65	-	-	-	3	4	2	-																		
NCA06.RES.0280.01	North Boambee Valley East Masterplan Urban Release Area	Residential	NCA06	44	51	75	45	40	37	36	46	65	-	-	4	7	8	5	-																		
NCA06.RES.0301.01	North Boambee Valley East Masterplan Urban Release Area	Residential	NCA06	36	46	75	45	40	37	36	46	65	-	-	-	-	-	-	-																		
NCA06.RES.0302.01	North Boambee Valley East Masterplan Urban Release Area	Residential	NCA06	<35	43	75	45	40	37	36	46	65	-	-	-	-	-	-	-																		
NCA06.RES.0303.01	North Boambee Valley East Masterplan Urban Release Area	Residential	NCA06	<35	43	75	45	40	37	36	46	65	-	-	-	-	-	-	-																		
NCA06.RES.0304.01	North Boambee Valley East Masterplan Urban Release Area	Residential	NCA06	<35	43	75	45	40	37	36	46	65	-	-	-	-	-	-	-																		
NCA06.RES.0307.01	North Boambee Valley East Masterplan Urban Release Area	Residential	NCA06	<35	42	75	45	40	37	36	46	65	-	-	-	-	-	-	-																		
NCA06.RES.0309.01	North Boambee Valley East Masterplan Urban Release Area	Residential	NCA06	<35	40	75	45	40	37	36	46	65	-	-	-	-	-	-	-																		
NCA06.RES.0310.01	North Boambee Valley East Masterplan Urban Release Area	Residential	NCA06	36	46	75	45	40	37	36	46	65	-	-	-	-	-	-	-																		
NCA06.RES.0311.01	North Boambee Valley East Masterplan Urban Release Area	Residential	NCA06	<35	42	75	45	40	37	36	46	65	-	-	-	-	-	-	-																		
NCA06.RES.0312.01	North Boambee Valley East Masterplan Urban Release Area	Residential	NCA06	<35	41	75	45	40	37	36	46	65	-	-	-	-	-	-	-																		
NCA06.RES.0313.01	North Boambee Valley East Masterplan Urban Release Area	Residential	NCA06	<35	43	75	45	40	37	36	46	65	-	-	-	-	-	-	-																		
NCA06.RES.0314.01	North Boambee Valley East Masterplan Urban Release Area	Residential	NCA06	<35	42	75	45	40	37	36	46	65	-	-	-	-	-	-	-																		
NCA06.RES.0315.01	North Boambee Valley East Masterplan Urban Release Area	Residential	NCA06	<35	44	75	45	40	37	36	46	65	-	-	-	-	-	-	-																		
NCA06.RES.0316.01	North Boambee Valley East Masterplan Urban Release Area	Residential	NCA06	<35	35	75	45	40	37	36	46	65	-	-	-	-	-	-	-																		
NCA06.RES.0317.01	North Boambee Valley East Masterplan Urban Release Area	Residential	NCA06	<35	38	75	45	40	37	36	46	65	-	-	-	-	-	-	-																		
NCA06.RES.0318.01	North Boambee Valley East Masterplan Urban Release Area	Residential	NCA06	<35	40	75	45	40	37	36	46	65	-	-	-	-	-	-	-																		
NCA06.RES.0319.01	North Boambee Valley East Masterplan Urban Release Area	Residential	NCA06	<35	38	75	45	40	37	36	46	65	-	-	-	-	-	-	-																		
NCA06.RES.0320.01	North Boambee Valley East Masterplan Urban Release Area	Residential	NCA06	<35	40	75	45	40	37	36	46	65	-	-	-	-	-	-	-																		
NCA06.RES.0321.01	North Boambee Valley East Masterplan Urban Release Area	Residential	NCA06	<35	40	75	45	40	37	36	46	65	-	-	-	-	-	-	-																		
NCA06.RES.0323.01	North Boambee Valley East Masterplan Urban Release Area	Residential	NCA06	<35	41	75	45	40	37	36	46	65	-	-	-	-	-	-	-																		
NCA06.RES.0324.01	North Boambee Valley East Masterplan Urban Release Area	Residential	NCA06	<35	41	75	45	40	37	36	46	65	-	-	-	-	-	-	-																		
NCA06.RES.0325.01	North Boambee Valley East Masterplan Urban Release Area	Residential	NCA06	<35	42	75	45	40	37	36	46	65	-	-	-	-	-	-	-																		
NCA06.RES.0326.01	North Boambee Valley East Masterplan Urban Release Area	Residential	NCA06	<35	41	75	45	40	37	36	46	65	-	-	-	-	-	-	-																		
NCA06.RES.0327.01	North Boambee Valley East Masterplan Urban Release Area	Residential	NCA06	<35	43	75	45	40	37	36	46	65	-	-	-	-	-	-	-																		
NCA06.RES.0329.01	North Boambee Valley East Masterplan Urban Release Area	Residential	NCA06	<35	44	75	45	40	37	36	46	65	-	-	-	-	-	-	-																		
NCA06.RES.0330.01	North Boambee Valley East Masterplan Urban Release Area	Residential	NCA06	<35	43	75	45	40	37	36	46	65	-	-	-	-	-	-	-																		
NCA06.RES.0331.01	North Boambee Valley East Masterplan Urban Release Area	Residential	NCA06	<35	48	75	45	40	37	36	46	65	-	-	-	-	-	2	-																		
NCA06.RES.0332.01	North Boambee Valley East Masterplan Urban Release Area	Residential	NCA06	<35	45	75	45	40	37	36	46	65	-	-	-	-	-	-	-																		
NCA06.RES.0333.01	North Boambee Valley East Masterplan Urban Release Area	Residential	NCA06	<35	43	75	45	40	37	36	46	65	-	-	-	-	-	-	-																		
NCA06.RES.0334.01	North Boambee Valley East Masterplan Urban Release Area	Residential	NCA06	<35	44	75	45	40	37	36	46	65	-	-	-	-	-	-	-																		
NCA06.RES.0337.01	North Boambee Valley East Masterplan Urban Release Area	Residential	NCA06	37	45	75	45	40	37	36	46	65	-	-	-	-	1	-	-																		
NCA06.RES.0338.01	North Boambee Valley East Masterplan Urban Release Area	Residential	NCA06	37	46	75	45	40	37	36	46	65	-	-	-	-	1	-	-																		
NCA06.RES.0339.01	North Boambee Valley East Masterplan Urban Release Area	Residential	NCA06	<35	40	75	45	40	37	36	46	65	-	-	-	-	-	-	-																		
NCA06.RES.0340.01	North Boambee Valley East Masterplan Urban Release Area	Residential	NCA06	37	46	75	45	40	37	36	46	65	-	-	-	-	1	-	-																		
NCA06.RES.0342.01	North Boambee Valley East Masterplan Urban Release Area	Residential	NCA06	<35	43	75	45	40	37	36	46	65	-	-	-	-	-	-	-																		
NCA06.RES.0344.01	North Boambee Valley East Masterplan Urban Release Area	Residential	NCA06	36	45	75	45	40	37	36	46	65	-	-	-	-	-	-	-																		
NCA06.RES.0345.01	North Boambee Valley East Masterplan Urban Release Area	Residential	NCA06	36	44	75	45	40	37	36	46	65	-	-	-	-	-	-	-																		
NCA06.RES.0346.01	North Boambee Valley East Masterplan Urban Release Area	Residential	NCA06	36	46	75	45	40	37	36	46	65	-	-	-	-	-	-	-																		
NCA06.SCH.0001.01	111 North Boambee Road North Boambee Valley New South Wales 2450	School	NCA06	53	61	-	55	-	-	-	-	-	-	-	-	-	-	-	-																		
NCA06.SCH.0002.01	111 North Boambee Road North Boambee Valley New South Wales 2450	School	NCA06	39	47	-	55	-	-	-	-	-	-	-	-	-	-	-	-																		
NCA06.SCH.0003.01	129 North Boambee Road North Boambee Valley New South Wales 2450	School	NCA06	50	60	-	55	-	-	-	-	-	-	-	-	-	-	-	-																		
NCA06.SCH.0004.01	111 North Boambee Road North Boambee Valley New South Wales 2450	School	NCA06	35	43	-	55	-	-	-	-	-	-	-	-	-	-	-	-																		
NCA07.COM.0001.01	Carsons Road North Boambee Valley New South Wales 2450	Commercial	NCA07	39	48	-	70	70	-	-	-	-	-	-	-	-	-	-	-																		
NCA07.COM.0002.01	Carsons Road North Boambee Valley New South Wales 2450	Commercial	NCA07	41	47	-	70	70	-	-	-	-	-	-	-	-	-	-	-																		
NCA07.COM.0003.01	116 Englands Road North Boambee Valley New South Wales 2450	Commercial	NCA07	43	52	-	70	70	-	-	-	-	-	-	-	-	-	-	-																		
NCA07.COM.0004.01	116 Englands Road North Boambee Valley New South Wales 2450	Commercial	NCA07	41	50	-	70	70	-	-	-	-	-	-	-	-	-	-	-																		
NCA07.COM.0006.01	110a Englands Road North Boambee Valley New South Wales 2450	Commercial	NCA07	46	54	-	70	70	-	-	-	-	-	-	-	-	-	-	-																		
NCA07.COM.0007.01	102 Englands Road North Boambee Valley New South Wales 2450	Commercial	NCA07	49	57	-	70	70	-	-	-	-	-	-	-	-	-	-	-																		
NCA07.RES.0003.01	102 Englands Road North Boambee Valley New South Wales 2450	Residential	NCA07	48	56	75	45	40	39	41	51	65	-	3	8	9	7	5	-																		
NCA07.RES.0006.01	103 Englands Road North Boambee Valley New South Wales 2450	Residential	NCA07	47	54	75	45	40	39	41	51	65	-	2	7	8	6	3	-																		
NCA07.RES.0007.01	115 Englands Road North Boambee Valley New South Wales 2450	Residential	NCA07	44	52	75	45	40	39	41	51	65	-	-	4	5	3	1	-																		
NCA07.RES.0008.01	100 Englands Rd, North Boambee Valley New South Wales 2450	Residential	NCA07	59	71	75	45	40	39	41	51	65	-	14	19	20	18	20	6																		
NCA08.RES.0001.01	172 North Boambee Road North Boambee Valley New South Wales 2450	Residential	NCA08	49	56	75	45	40	39	41	51	65	-	4	9	10	8	5	-																		
NCA08.RES.0002.01	173 North Boambee Road North Boambee Valley New South Wales 2450	Residential	NCA08	55	64	75	45	40	39	41	51	65	-	10	15	16	14	13	-																		
NCA08.RES.0005.01	183 North Boambee Road North Boambee Valley New South Wales 2450	Residential	NCA08	52	60	75	45	40	39	41	51	65	-	7	12	13	11	9	-																		
NCA08.RES.0006.01	176 North Boambee Road North Boambee Valley New South Wales 2450	Residential	NCA08	56	65	75	45	40	39	41	51	65	-	11	16	17	15	14	-																		
NCA08.RES.0010.01	179 North Boambee Road North Boambee Valley New South Wales 2450	Residential	NCA08	52	61	75	45	40	39	41	51	65	-	7	12	13	11	10	-																		
NCA08.RES.0012.01	170 North Boambee Road North Boambee Valley New South Wales 2450	Residential	NCA08	49	55	75	45	40	39	41	51	65	-	4	9	10	8	4	-																		
NCA08.RES.0013.01	184 North Boambee Road North Boambee Valley New South Wales 2450	Residential	NCA08	50	58	75	45	40	39	41	51	65	-	5	10	11	9	7	-																		
NCA08.SCH.0008.01	202 N Boambee Rd, North Boambee Valley NSW 2450	School	NCA08	46	52	-	55	-	-	-	-	-	-	-	-	-	-	-	-																		
NCA10.RES.0002.01	58a Buchanans Road Coffs Harbour New South Wales 2450	Residential	NCA10	37	45	75	45	40	35	35	45	65	-	-	-	2	2	-	-																		
NCA10.RES.0005.01	60 Buchanans Road Coffs Harbour New South Wales 2450	Residential	NCA10	41	50	75	45	40	35	35	45	65	-	-	1	6	6	5	-																		
NCA10.RES.0006.01	52 Buchanans Road Coffs Harbour New South Wales 2450	Residential	NCA10	54	64	75	45	40	35	35	45	65	-	9	14	19	19	19	-																		
NCA10.RES.0008.01	58 Buchanans Road Coffs Harbour New South Wales 2450	Residential	NCA10	36	44	75	45	40	35	35	45	65	-	-	-	1	1	-	-																		
NCA11.COM.0001.01	5 Nelson Street Coffs Harbour New South Wales 2450	Commercial	NCA11	44	50	-	70	70	-	-	-	-	-	-	-	-	-	-	-																		
NCA11.RES.0001.01	12 Nelson Street Coffs Harbour New South Wales 2450	Residential	NCA11	41	49	75	49	44	37	35	45	65	-	-	-	4	6	4	-																		
NCA11.RES.0002.01	32 Buchanans Road Coffs Harbour New South Wales 2450	Residential	NCA11	39	47	75	49	44	37	35	45	65	-	-	-	2	4	2	-																		
NCA11.RES.0004.01	9 Buchanans Road Coffs Harbour New South Wales 2450	Residential	NCA11	40	45	75	49	44	37	35	45	65	-	-	-	3	5	-	-																		
NCA11.RES.0006.01	40 William Sharp Drive Coffs Harbour New South Wales 2450	Residential	NCA11	43	47	75	49	44	37	35	45	65	-	-	-	6	8	2	-																		
NCA11.RES.0007.01	44 William Sharp Drive Coffs Harbour New South Wales 2450	Residential	NCA11	41	46	75	49	44	37	35	45	65	-	-	-	4	6	1	-																		
NCA11.RES.0008.01	262a Coramba Road Coffs Harbour New South Wales 2450	Residential	NCA11	42	48	75	49	44	37	35	45	65	-	-	-	5	7	3	-																		
NCA11.RES.0010.01	280 Coramba Road Coffs Harbour New South Wales 2450	Residential	NCA11	44	51	75	49	44	37	35	45	65	-	-	-	7	9	6	-																		
NCA11.RES.0011.01	23 Cottonwood Crescent Coffs Harbour New South Wales 2450	Residential	NCA11	38	44	75	49	44	37	35	45	65	-	-	-	1	3	-	-																		
NCA11.RES.0013.01	11 Buchanans Road Coffs Harbour New South Wales 2450	Residential	NCA11	38	44	75	49	44	37	35	45	65	-	-	-	1	3	-	-																		
NCA11.RES.0014.01	257 Coramba Road Coffs Harbour New South Wales 2450	Residential	NCA11	40	45	75	49	44	37	35	45	65	-	-	-	3	5	-	-																		
NCA11.RES.0015.01	305-5 Coramba Road Coffs Harbour New South Wales 2450	Residential	NCA11	50	60	75	49	44	37	35	45	65	-	1	6	13	15	15	-																		
NCA11.RES.0017.01	17 Cottonwood Crescent Coffs Harbour New South Wales 2450	Residential	NCA11	38	45	75	49	44	37	35	45	65	-	-	-	1	3	-	-																		
NCA11.RES.0019.01	21 Cottonwood Crescent Coffs Harbour New South Wales 2450	Residential	NCA11	38	45	75	49	44	37	35	45	65	-	-	-	1	3	-	-																		
NCA11.RES.0021.01	258 Coramba Road Coffs Harbour New South Wales 2450	Residential	NCA11	35	42	75	49	44	37	35	45	65	-	-	-	-	-	-	-																		
NCA11.RES.0022.01	11 Buchanans Road Coffs Harbour New South Wales 2450	Residential	NCA11	36	42	75	49	44	37	35	45	65	-	-	-	-	1	-	-																		
NCA11.RES.0024.01	26 Nelson Street Coffs Harbour New South Wales 2450	Residential	NCA11	49	54	75	49	44	37	35	45	65	-	-	5	12	14	9	-																		
NCA11.RES.0025.01	13b Nelson Street Coffs Harbour New South Wales 2450	Residential	NCA11	42	52	75	49	44	37	35	45	65	-	-	-	5	7	7	-																		
NCA11.RES.0026.01	12 Nelson Street Coffs Harbour New South Wales 2450	Residential	NCA11	44	51	75	49	44	37	35	45	65	-	-	-	7	9	6	-																		
NCA11.RES.0027.01	36 William Sharp Drive Coffs Harbour New South Wales 2450	Residential	NCA11	43	47	75	49	44	37	35	45	65	-	-	-	6	8	2	-																		
NCA11.RES.0029.01	2 Nelson Street Coffs Harbour New South Wales 2450	Residential	NCA11	48	56	75	49	44	37	35	45	65	-	-	4	11	13	11	-																		
NCA11.RES.0030.01	11 Buchanans Road Coffs Harbour New South Wales 2450	Residential	NCA11	35	41	75	49	44	37	35	45	65	-	-	-	-	-	-	-																		
NCA11.RES.0032.01	32 Buchanans Road Coffs Harbour New South Wales 2450	Residential	NCA11	47	58	75	49	44	37	35	45	65	-	-	3	10	12	13	-																		
NCA11.RES.0033.01	8 Nelson Street Coffs Harbour New South Wales 2450	Residential	NCA11	41	48	75	49	44	37	35	45	65	-	-	-	4	6	3	-																		
NCA11.RES.0034.01	6 Bakers Close Coffs Harbour New South Wales 2450	Residential	NCA11	44	49	75	49	44	37	35	45	65	-	-	-	7	9	4	-																		
NCA11.RES.0039.01	15b Nelson Street Coffs Harbour New South Wales 2450	Residential	NCA11	45	58	75	49	44	37	35	45	65	-	-	1	8	10	13	-																		
NCA11.RES.0040.01	13b Nelson Street Coffs Harbour New South Wales 2450	Residential	NCA11	42	49	75	49	44	37	35	45	65	-	-	-	5	7	4	-																		
NCA11.RES.0042.01	249 Coramba Road Coffs Harbour New South Wales 2450	Residential	NCA11	38	44	75	49	44	37	35	45	65	-	-	-	1	3	-	-																		
NCA11.RES.0043.01	5a Nelson Street Coffs Harbour New South Wales 2450	Residential	NCA11	42	48	75	49	44	37	35	45	65	-	-	-	5	7	3	-																		
NCA11.RES.0045.01	303 Coramba Road Coffs Harbour New South Wales 2450	Residential	NCA11	48	59	75	49	44	37	35	45	65	-	-	4	11	13	14	-																		
NCA11.RES.0047.01	249 Coramba Road Coffs Harbour New South Wales 2450	Residential	NCA11	37	44	75	49	44	37	35	45	65	-	-	-	-	2	-	-																		
NCA11.RES.0050.01	10 Nelson Street Coffs Harbour New South Wales 2450	Residential	NCA11	41	49	75	49	44	37	35	45	65	-	-	-	4	6	4	-																		
NCA11.RES.0052.01	249 Coramba Road Coffs Harbour New South Wales 2450	Residential	NCA11	37	44	75	49	44	37	35	45	65	-	-	-	-	2	-	-																		
NCA11.RES.0054.01	5a Nelson Street Coffs Harbour New South Wales 2450	Residential	NCA11	41	48	75	49	44	37	35	45	65	-	-	-	4	6	3	-																		
NCA11.RES.0055.01	2 Nelson Street Coffs Harbour New South Wales 2450	Residential	NCA11	44	50	75	49	44	37	35	45	65	-	-	-	7	9	5	-																		
NCA11.RES.0057.01	6 Nelson Street Coffs Harbour New South Wales 2450	Residential	NCA11	42	49	75	49	44	37	35	45	65	-	-	-	5	7	4	-																		
NCA11.RES.0058.01	4 Nelson Street Coffs Harbour New South Wales 2450	Residential	NCA11	48	57	75	49	44	37	35	45	65	-	-	4	11	13	12	-																		
NCA11.RES.0059.01	11 Buchanans Road Coffs Harbour New South Wales 2450	Residential	NCA11	40	46	75	49	44	37	35	45	65	-	-	-	3	5	1	-																		
NCA12.RES.0002.01	423 Coramba Road Coffs Harbour New South Wales 2450	Residential	NCA12	49	57	75	47	42	36	35	45	65	-	2	7	13	14	12	-																		

Receiver ID	Address	Receiver type	Study area	Predicted construction noise level: LAeq	Predicted construction noise level: LAmax	Construction Noise Management Levels, dBLAeq 15minute: Standard Hours: Highly noise affected: Day[3]	Standard Hours: Noise affected (RBL+10 dB): Day[3]	Outside of Standard Hours: Noise affected (RBL+5dB): Day[4]	Outside of Standard Hours: Noise affected (RBL+5dB): Evening[5]	Outside of Standard Hours: Noise affected (RBL+5dB): Night[6]	Sleep Disturbance (Screening RBL+15[7])	65 max	Exceedances, dB: Standard Hours: Highly noise affected: Day[3]	Standard Hours: Noise affected (>RBL+10 dB): Day[3]	Outside of Standard Hours: Noise affected (RBL + 5dB): Day[4]	Outside of Standard Hours: Noise affected (RBL + 5dB): Evening[5]	Outside of Standard Hours: Noise affected (RBL + 5dB): Night[6]	Sleep Disturbance (Screening RBL+15[7])	65 max	Triggers for additional mitigation: All Hours: Highly noise affected >75dBA	Standard Hours: Daytime: Noticeable =NML	Standard Hours: Daytime: Clearly audible <NML+10	Standard Hours: Daytime: Moderatly intrusive <=NML+20	Standard Hours: Daytime: Highly intrusive >NML+20	Outside of Standard Hours: Daytime: Noticeable <NML	Outside of Standard Hours: Daytime: Clearly audible <NML+15	Outside of Standard Hours: Daytime: Moderatly intrusive <=NML+25	Outside of Standard Hours: Daytime: Highly intrusive >NML+25	Outside of Standard Hours: Evening: Noticeable <NML	Outside of Standard Hours: Evening: Clearly audible <NML+15	Outside of Standard Hours: Evening: Moderatly intrusive <=NML+25	Outside of Standard Hours: Evening: Highly intrusive >NML+25	Outside of Standard Hours: Night: Noticeable <NML	Outside of Standard Hours: Night: Clearly audible <NML+15	Outside of Standard Hours: Night: Moderatly intrusive <=NML+25	Outside of Standard Hours: Night: Highly intrusive >NML+25	Sleep disturbance screening criterion	Sleep disturbance >65 max
NCA12.RES.0003.01	50 Bennetts Road Coffs Harbour New South Wales 2450	Residential	NCA12	52	65	75	47	42	36	35	45	65	-	5	10	16	17	20	-																			
NCA12.RES.0005.01	353 Coramba Road Coffs Harbour New South Wales 2450	Residential	NCA12	52	63	75	47	42	36	35	45	65	-	5	10	16	17	18	-																			
NCA12.RES.0006.01	38 Bennetts Road Coffs Harbour New South Wales 2450	Residential	NCA12	61	81	75	47	42	36	35	45	65	-	14	19	25	26	36	16																			
NCA12.RES.0007.01	36 Bennetts Road Coffs Harbour New South Wales 2450	Residential	NCA12	68	92	75	47	42	36	35	45	65	-	21	26	32	33	47	27																			
NCA12.RES.0008.01	420e Coramba Road Coffs Harbour New South Wales 2450	Residential	NCA12	44	49	75	47	42	36	35	45	65	-	-	2	8	9	4	-																			
NCA12.RES.0009.01	353 Coramba Road Coffs Harbour New South Wales 2450	Residential	NCA12	61	78	75	47	42	36	35	45	65	-	14	19	25	26	33	13																			
NCA12.RES.0012.01	76 Bennetts Road Coffs Harbour New South Wales 2450	Residential	NCA12	45	52	75	47	42	36	35	45	65	-	-	3	9	10	7	-																			
NCA12.RES.0013.01	420e Coramba Road Coffs Harbour New South Wales 2450	Residential	NCA12	44	52	75	47	42	36	35	45	65	-	-	2	8	9	7	-																			
NCA12.RES.0014.01	458 Coramba Road Coffs Harbour New South Wales 2450	Residential	NCA12	41	46	75	47	42	36	35	45	65	-	-	-	5	6	1	-																			
NCA12.RES.0015.01	80 Bennetts Road Coffs Harbour New South Wales 2450	Residential	NCA12	42	49	75	47	42	36	35	45	65	-	-	-	6	7	4	-																			
NCA12.RES.0018.01	59 Bennetts Road Coffs Harbour New South Wales 2450	Residential	NCA12	43	52	75	47	42	36	35	45	65	-	-	1	7	8	7	-																			
NCA12.RES.0019.01	53 Bennetts Road Coffs Harbour New South Wales 2450	Residential	NCA12	53	65	75	47	42	36	35	45	65	-	6	11	17	18	20	-																			
NCA12.RES.0020.01	449 Coramba Road Coffs Harbour New South Wales 2450	Residential	NCA12	42	47	75	47	42	36	35	45	65	-	-	-	6	7	2	-																			
NCA12.RES.0021.01	81 Bennetts Road Coffs Harbour New South Wales 2450	Residential	NCA12	44	51	75	47	42	36	35	45	65	-	-	2	8	9	6	-																			
NCA12.RES.0022.01	63 Bennetts Road Coffs Harbour New South Wales 2450	Residential	NCA12	46	54	75	47	42	36	35	45	65	-	-	4	10	11	9	-																			
NCA12.RES.0023.01	420 Coramba Road Coffs Harbour New South Wales 2450	Residential	NCA12	43	50	75	47	42	36	35	45	65	-	-	1	7	8	5	-																			
NCA12.RES.0024.01	80 Bennetts Road Coffs Harbour New South Wales 2450	Residential	NCA12	44	52	75	47	42	36	35	45	65	-	-	2	8	9	7	-																			
NCA12.RES.0025.01	80 Bennetts Road Coffs Harbour New South Wales 2450	Residential	NCA12	42	49	75	47	42	36	35	45	65	-	-	-	6	7	4	-																			
NCA12.RES.0026.01	420c Coramba Road Coffs Harbour New South Wales 2450	Residential	NCA12	45	52	75	47	42	36	35	45	65	-	-	3	9	10	7	-																			
NCA12.RES.0027.01	55 Bennetts Road Coffs Harbour New South Wales 2450	Residential	NCA12	46	51	75	47	42	36	35	45	65	-	-	4	10	11	6	-																			
NCA12.RES.0028.01	80 Bennetts Road Coffs Harbour New South Wales 2450	Residential	NCA12	44	50	75	47	42	36	35	45	65	-	-	2	8	9	5	-																			
NCA12.RES.0031.01	353 Coramba Road Coffs Harbour New South Wales 2450	Residential	NCA12	56	66	75	47	42	36	35	45	65	-	9	14	20	21	21	1																			
NCA12.RES.0033.01	33 Bennetts Road Coffs Harbour New South Wales 2450	Residential	NCA12	60	75	75	47	42	36	35	45	65	-	13	18	24	25	30	10																			
NCA12.RES.0034.01	353b Coramba Road Coffs Harbour New South Wales 2450	Residential	NCA12	62	78	75	47	42	36	35	45	65	-	15	20	26	27	33	13																			
NCA12.RES.0035.01	38 Bennetts Road Coffs Harbour New South Wales 2450	Residential	NCA12	59	77	75	47	42	36	35	45	65	-	12	17	23	24	32	12																			
NCA12.RES.0036.01	420e Coramba Road Coffs Harbour New South Wales 2450	Residential	NCA12	44	50	75	47	42	36	35	45	65	-	-	2	8	9	5	-																			
NCA12.RES.0038.01	59 Bennetts Road Coffs Harbour New South Wales 2450	Residential	NCA12	47	53	75	47	42	36	35	45	65	-	-	5	11	12	8	-																			
NCA12.RES.0040.01	444 Coramba Road Coffs Harbour New South Wales 2450	Residential	NCA12	42	48	75	47	42	36	35	45	65	-	-	-	6	7	3	-																			
NCA12.RES.0041.01	353 Coramba Road Coffs Harbour New South Wales 2450	Residential	NCA12	62	77	75	47	42	36	35	45	65	-	15	20	26	27	32	12																			
NCA12.RES.0043.01	53 Bennetts Road Coffs Harbour New South Wales 2450	Residential	NCA12	50	60	75	47	42	36	35	45	65	-	3	8	14	15	15	-																			
NCA12.RES.0044.01	395 Coramba Road Coffs Harbour New South Wales 2450	Residential	NCA12	67	89	75	47	42	36	35	45	65	-	20	25	31	32	44	24																			
NCA12.RES.0045.01	55 Bennetts Road Coffs Harbour New South Wales 2450	Residential	NCA12	46	52	75	47	42	36	35	45	65	-	-	4	10	11	7	-																			
NCA12.RES.0046.01	19 Bennetts Road Coffs Harbour New South Wales 2450	Residential	NCA12	62	77	75	47	42	36	35	45	65	-	15	20	26	27	32	12																			
NCA12.RES.0048.01	395 Coramba Road Coffs Harbour New South Wales 2450	Residential	NCA12	67	86	75	47	42	36	35	45	65	-	20	25	31	32	41	21																			
NCA12.RES.0049.01	35 Bennetts Road Coffs Harbour New South Wales 2450	Residential	NCA12	70	101	75	47	42	36	35	45	65	-	23	28	34	35	56	36																			
NCA12.RES.0051.01	59 Bennetts Road Coffs Harbour New South Wales 2450	Residential	NCA12	49	61	75	47	42	36	35	45	65	-	2	7	13	14	16	-																			
NCA12.RES.0054.01	80 Bennetts Road Coffs Harbour New South Wales 2450	Residential	NCA12	44	51	75	47	42	36	35	45	65	-	-	2	8	9	6	-																			
NCA12.RES.0055.01	41 Bennetts Road Coffs Harbour New South Wales 2450	Residential	NCA12	58	72	75	47	42	36	35	45	65	-	11	16	22	23	27	7																			
NCA13.CCF.0001.01	15 William Sharp Drive Coffs Harbour New South Wales 2450	Childcare Facility	NCA13	45	51	-	55	-	-	-	-	-	-	-	-	-	-	-	-																			
NCA13.RES.0001.01	23 Roselands Drive Coffs Harbour New South Wales 2450	Residential	NCA13	50	58	75	49	44	37	35	45	65	-	1	6	13	15	13	-																			
NCA13.RES.0002.01	7 Safrano Place Coffs Harbour New South Wales 2450	Residential	NCA13	47	57	75	49	44	37	35	45	65	-	-	3	10	12	12	-																			
NCA13.RES.0003.01	32 Roselands Drive Coffs Harbour New South Wales 2450	Residential	NCA13	51	57	75	49	44	37	35	45	65	-	2	7	14	16	12	-																			
NCA13.RES.0004.01	39 Spagnolos Road Coffs Harbour New South Wales 2450	Residential	NCA13	51	55	75	49	44	37	35	45	65	-	2	7	14	16	10	-																			
NCA13.RES.0005.01	39 Spagnolos Road Coffs Harbour New South Wales 2450	Residential	NCA13	50	54	75	49	44	37	35	45	65	-	1	6	13	15	9	-																			
NCA13.RES.0006.01	1 Rosina Close Coffs Harbour New South Wales 2450	Residential	NCA13	52	64	75	49	44	37	35	45	65	-	3	8	15	17	19	-																			
NCA13.RES.0007.01	3 Rosina Close Coffs Harbour New South Wales 2450	Residential	NCA13	50	60	75	49	44	37	35	45	65	-	1	6	13	15	15	-																			
NCA13.RES.0008.01	40 Roselands Drive Coffs Harbour New South Wales 2450	Residential	NCA13	47	53	75	49	44	37	35	45	65	-	-	3	10	12	8	-																			
NCA13.RES.0009.01	10a Rosalee Close Coffs Harbour New South Wales 2450	Residential	NCA13	44	50	75	49	44	37	35	45	65	-	-	-	7	9	5	-																			
NCA13.RES.0010.01	10 Rosalee Close Coffs Harbour New South Wales 2450	Residential	NCA13	43	49	75	49	44	37	35	45	65	-	-	-	6	8	4	-																			
NCA13.RES.0011.01	3 Safrano Place Coffs Harbour New South Wales 2450	Residential	NCA13	46	55	75	49	44	37	35	45	65	-	-	2	9	11	10	-																			
NCA13.RES.0012.01	8a Safrano Place Coffs Harbour New South Wales 2450	Residential	NCA13	50	60	75	49	44	37	35	45	65	-	1	6	13	15	15	-																			
NCA13.RES.0013.01	33 William Sharp Drive Coffs Harbour New South Wales 2450	Residential	NCA13	45	50	75	49	44	37	35	45	65	-	-	1	8	10	5	-																			
NCA13.RES.0014.01	14 Roselands Drive Coffs Harbour New South Wales 2450	Residential	NCA13	49	58	75	49	44	37	35	45	65	-	-	5	12	14	13	-																			
NCA13.RES.0015.01	1 Tiffany Close Coffs Harbour New South Wales 2450	Residential	NCA13	64	86	75	49	44	37	35	45	65	-	15	20	27	29	41	21																			
NCA13.RES.0016.01	17 Safrano Place Coffs Harbour New South Wales 2450	Residential	NCA13	52	68	75	49	44	37	35	45	65	-	3	8	15	17	23	3																			
NCA13.RES.0017.01	3 Leander Close Coffs Harbour New South Wales 2450	Residential	NCA13	46	54	75	49	44	37	35	45	65	-	-	2	9	11	9	-																			
NCA13.RES.0018.01	9 Roselands Drive Coffs Harbour New South Wales 2450	Residential	NCA13	48	58	75	49	44	37	35	45	65	-	-	4	11	13	13	-																			
NCA13.RES.0019.01	8 Safrano Place Coffs Harbour New South Wales 2450	Residential	NCA13	48	57	75	49	44	37	35	45	65	-	-	4	11	13	12	-																			
NCA13.RES.0020.01	10 Leander Close Coffs Harbour New South Wales 2450	Residential	NCA13	46	53	75	49	44	37	35	45	65	-	-	2	9	11	8	-																			
NCA13.RES.0021.01	6 Tiffany Close Coffs Harbour New South Wales 2450	Residential	NCA13	55	73	75	49	44	37	35	45	65	-	6	11	18	20	28	8																			
NCA13.RES.0022.01	1 Leander Close Coffs Harbour New South Wales 2450	Residential	NCA13	47	55	75	49	44	37	35	45	65	-	-	3	10	12	10	-																			
NCA13.RES.0023.01	25 Roselands Drive Coffs Harbour New South Wales 2450	Residential	NCA13	52	59	75	49	44	37	35	45	65	-	3	8	15	17	14	-																			
NCA13.RES.0024.01	1 Rosalee Close Coffs Harbour New South Wales 2450	Residential	NCA13	47	55	75	49	44	37	35	45	65	-	-	3	10	12	10	-																			
NCA13.RES.0025.01	14 Tamora Close Coffs Harbour New South Wales 2450	Residential	NCA13	64	88	75	49	44	37	35	45	65	-	15	20	27	29	43	23																			
NCA13.RES.0026.01	19 William Sharp Drive Coffs Harbour New South Wales 2450	Residential	NCA13	44	49	75	49	44	37	35	45	65	-	-	-	7	9	4	-																			
NCA13.RES.0027.01	8 Tamora Close Coffs Harbour New South Wales 2450	Residential	NCA13	51	65	75	49	44	37	35	45	65	-	2	7	14	16	20	-																			
NCA13.RES.0028.01	28 Roselands Drive Coffs Harbour New South Wales 2450	Residential	NCA13	50	57	75	49	44	37	35	45	65	-	1	6	13	15	12	-																			
NCA13.RES.0029.01	6 Leander Close Coffs Harbour New South Wales 2450	Residential	NCA13	46	54	75	49	44	37	35	45	65	-	-	2	9	11	9	-																			
NCA13.RES.0030.01	34 Roselands Drive Coffs Harbour New South Wales 2450	Residential	NCA13	50	57	75	49	44	37	35	45	65	-	1	6	13	15	12	-																			
NCA13.RES.0031.01	8 Rosalee Close Coffs Harbour New South Wales 2450	Residential	NCA13	44	51	75	49	44	37	35	45	65	-	-	-	7	9	6	-																			
NCA13.RES.0032.01	21 William Sharp Drive Coffs Harbour New South Wales 2450	Residential	NCA13	43	48	75	49	44	37	35	45	65	-	-	-	6	8	3	-																			
NCA13.RES.0033.01	9 Rosalee Close Coffs Harbour New South Wales 2450	Residential	NCA13	42	48	75	49	44	37	35	45	65	-	-	-	5	7	3	-																			
NCA13.RES.0034.01	17 Roselands Drive Coffs Harbour New South Wales 2450	Residential	NCA13	49	59	75	49	44	37	35	45	65	-	-	5	12	14	14	-																			
NCA13.RES.0035.01	9 Tiffany Close Coffs Harbour New South Wales 2450	Residential	NCA13	61	81	75	49	44	37	35	45	65	-	12	17	24	26	36	16																			
NCA13.RES.0036.01	38 Roselands Drive Coffs Harbour New South Wales 2450	Residential	NCA13	47	53	75	49	44	37	35	45	65	-	-	3	10	12	8	-																			
NCA13.RES.0037.01	15 Tamora Close Coffs Harbour New South Wales 2450	Residential	NCA13	50	62	75	49	44	37	35	45	65	-	1	6	13	15	17	-																			
NCA13.RES.0038.01	15 Safrano Place Coffs Harbour New South Wales 2450	Residential	NCA13	52	65	75	49	44	37	35	45	65	-	3	8	15	17	20	-																			
NCA13.RES.0039.01	2 Leander Close Coffs Harbour New South Wales 2450	Residential	NCA13	47	56	75	49	44	37	35	45	65	-	-	3	10	12	11	-																			
NCA13.RES.0040.01	3 Tiffany Close Coffs Harbour New South Wales 2450	Residential	NCA13	64	87	75	49	44	37	35	45	65	-	15	20	27	29	42	22																			
NCA13.RES.0041.01	298 Coramba Road Coffs Harbour New South Wales 2450	Residential	NCA13	45	54	75	49	44	37	35	45	65	-	-	1	8	10	9	-																			
NCA13.RES.0042.01	2 William Sharp Drive Coffs Harbour New South Wales 2450	Residential	NCA13	49	60	75	49	44	37	35	45	65	-	-	5	12	14	15	-																			
NCA13.RES.0043.01	4 Rosina Close Coffs Harbour New South Wales 2450	Residential	NCA13	51	64	75	49	44	37	35	45	65	-	2	7	14	16	19	-																			
NCA13.RES.0044.01	304 Coramba Road Coffs Harbour New South Wales 2450	Residential	NCA13	46	55	75	49	44	37	35	45	65	-	-	2	9	11	10	-																			
NCA13.RES.0045.01	2 Rosina Close Coffs Harbour New South Wales 2450	Residential	NCA13	53	67	75	49	44	37	35	45	65	-	4	9	16	18	22	2																			
NCA13.RES.0046.01	9 Tamora Close Coffs Harbour New South Wales 2450	Residential	NCA13	52	68	75	49	44	37	35	45	65	-	3	8	15	17	23	3																			
NCA13.RES.0047.01	11 Tamora Close Coffs Harbour New South Wales 2450	Residential	NCA13	50	65	75	49	44	37	35	45	65	-	1	6	13	15	20	-																			
NCA13.RES.0048.01	6 Rosina Close Coffs Harbour New South Wales 2450	Residential	NCA13	51	60	75	49	44	37	35	45	65	-	2	7	14	16	15	-																			
NCA13.RES.0049.01	5 Rosalee Close Coffs Harbour New South Wales 2450	Residential	NCA13	44	52	75	49	44	37	35	45	65	-	-	-	7	9	7	-																			
NCA13.RES.0051.01	3 Rosalee Close Coffs Harbour New South Wales 2450	Residential	NCA13	45	54	75	49	44	37	35	45	65	-	-	1	8	10	9	-																			
NCA13.RES.0052.01	4 Tamora Close Coffs Harbour New South Wales 2450	Residential	NCA13	49	62	75	49	44	37	35	45	65	-	-	5	12	14	17	-																			
NCA13.RES.0053.01	15 Roselands Drive Coffs Harbour New South Wales 2450	Residential	NCA13	49	60	75	49	44	37	35	45	65	-	-	5	12	14	15	-																			
NCA13.RES.0054.01	24 William Sharp Drive Coffs Harbour New South Wales 2450	Residential	NCA13	44	51	75	49	44	37	35	45	65	-	-	-	7	9	6	-																			
NCA13.RES.0055.01	22 William Sharp Drive Coffs Harbour New South Wales 2450	Residential	NCA13	45	52	75	49	44	37	35	45	65	-	-	1	8	10	7	-																			
NCA13.RES.0056.01	26 William Sharp Drive Coffs Harbour New South Wales 2450	Residential	NCA13	44	49	75	49	44	37	35	45	65	-	-	-	7	9	4	-																			
NCA13.RES.0057.01	8 Tiffany Close Coffs Harbour New South Wales 2450	Residential	NCA13	57	76	75	49	44	37	35	45	65	-	8	13	20	22	31	11																			
NCA13.RES.0058.01	4 Bakers Close Coffs Harbour New South Wales 2450	Residential	NCA13	44	51	75	49	44	37	35	45	65	-	-	-	7	9	6	-																			
NCA13.RES.0059.01	5 Safrano Place Coffs Harbour New South Wales 2450	Residential	NCA13	47	58	75	49	44	37	35	45	65	-	-	3	10	12	13	-																			
NCA13.RES.0060.01	16 Tamora Close Coffs Harbour New South Wales 2450	Residential	NCA13	58	83	75	49	44	37	35	45	65	-	9	14	21	23	38	18																			
NCA13.RES.0061.01	7 Tamora Close Coffs Harbour New South Wales 2450	Residential	NCA13	53	72	75	49	44	37	35	45	65	-	4	9	16	18	27	7																			
NCA13.RES.0062.01	19 Safrano Place Coffs Harbour New South Wales 2450	Residential	NCA13	53	68	75	49	44	37	35	45	65	-	4	9	16	18	23	3																			
NCA13.RES.0063.01	304 Coramba Road Coffs Harbour New South Wales 2450	Residential	NCA13	47	57	75	49	44	37	35	45	65	-	-	3	10	12	12	-																			
NCA13.RES.0064.01	9 Safrano Place Coffs Harbour New South Wales 2450	Residential	NCA13	49	58	75	49	44	37	35	45	65	-	-	5	12	14	13	-																			
NCA13.RES.0065.01	1 Tamora Close Coffs Harbour New South Wales 2450	Residential	NCA13	49	62	75	49	44	37	35	45	65	-	-	5	12	14	17	-																			
NCA13.RES.0066.01	13 Tamora Close Coffs Harbour New South Wales 2450	Residential	NCA13	50	63	75	49	44	37	35	45	65	-	1	6	13	15	18	-																			
NCA13.RES.0067.01	3 Tamora Close Coffs Harbour New South Wales 2450	Residential	NCA13	50	62	75	49	44	37	35	45	65	-	1	6	13	15	17	-																			
NCA13.RES.0068.01	11 Roselands Drive Coffs Harbour New South Wales 2450	Residential	NCA13	49	61	75	49	44	37	35	45	65	-	-	5	12	14	16	-																			
NCA13.RES.0069.01	6 Tamora Close Coffs Harbour New South Wales 2450	Residential	NCA13	51	63	75	49	44	37	35	45	65	-	2	7	14	16	18	-																			
NCA13.RES.0070.01	21 Roselands Drive Coffs Harbour New South Wales 2450	Residential	NCA13	48	56	75	49	44	37	35	45	65	-	-	4	11	13	11	-																			
NCA13.RES.0071.01	8 William Sharp Drive Coffs Harbour New South Wales 2450	Residential	NCA13	46	54	75	49	44	37	35	45	65	-	-	2	9	11	9	-																			
NCA13.RES.0072.01	5 Rosina Close Coffs Harbour New South Wales 2450	Residential	NCA13	49	58	75	49	44	37	35	45	65	-	-	5	12	14	13	-																			
NCA13.RES.0073.01	19 Roselands Drive Coffs Harbour New South Wales 2450	Residential	NCA13	47	55	75	49	44	37	35	45	65	-	-	3	10	12	10	-																			
NCA13.RES.0074.01	12 Tamora Close Coffs Harbour New South Wales 2450	Residential	NCA13	63	85	75	49	44	37	35	45	65	-	14	19	26	28	40	20																			

Receiver ID	Address	Receiver type	Study area	Predicted construction noise level		Construction Noise Management Levels, dBLAeq 15minute					Sleep Disturbance (Screening RBL+15[2])	65 max	Exceedances, dB					Sleep Disturbance (Screening RBL+15[2])	65 max	Triggers for additional mitigation																		Sleep disturbance screening criterion	Sleep disturbance >65 max
						Standard Hours		Outside of Standard Hours					Standard Hours		Outside of Standard Hours					All Hours	Standard Hours				Outside of Standard Hours													
																					Daytime																	
				LAeq	LAmax	Highly noise affected	Noise affected (RBL+10 dB)	Noise affected (RBL+5dB)					Highly noise affected	Noise affected (>RBL+10 dB)	Noise affected (RBL + 5dB)					Highly noise affected >75dBA	Noticeable >NML	Clearly audible >NML+10	Moderately intrusive <=NML+20	Highly intrusive >NML+20	Noticeable >NML	Clearly audible >NML+15	Moderately intrusive <=NML+25	Highly intrusive >NML+25	Noticeable >NML	Clearly audible >NML+15	Moderately intrusive <=NML+25	Highly intrusive >NML+25	Noticeable >NML	Clearly audible >NML+15	Moderately intrusive <=NML+25	Highly intrusive >NML+25		
						Day[3]	Day[3]	Day[4]	Evening[5]	Night[6]			Day[3]	Day[3]	Day[4]	Evening[5]	Night[6]																					
NCA13.RES.0075.01	1 William Sharp Drive Coffs Harbour New South Wales 2450	Residential	NCA13	46	53	75	49	44	37	35	45	65	-	-	2	9	11	8	-																			
NCA13.RES.0076.01	24 Tamora Close Coffs Harbour New South Wales 2450	Residential	NCA13	48	59	75	49	44	37	35	45	65	-	-	4	11	13	14	-																			
NCA13.RES.0077.01	18 Tamora Close Coffs Harbour New South Wales 2450	Residential	NCA13	57	78	75	49	44	37	35	45	65	-	8	13	20	22	33	13																			
NCA13.RES.0078.01	4 Tiffany Close Coffs Harbour New South Wales 2450	Residential	NCA13	51	67	75	49	44	37	35	45	65	-	2	7	14	16	22	2																			
NCA13.RES.0079.01	5a Tamora Close Coffs Harbour New South Wales 2450	Residential	NCA13	53	68	75	49	44	37	35	45	65	-	4	9	16	18	23	3																			
NCA13.RES.0080.01	5 Tamora Close Coffs Harbour New South Wales 2450	Residential	NCA13	51	66	75	49	44	37	35	45	65	-	2	7	14	16	21	1																			
NCA13.RES.0081.01	2a Tiffany Close Coffs Harbour New South Wales 2450	Residential	NCA13	51	70	75	49	44	37	35	45	65	-	2	7	14	16	25	5																			
NCA13.RES.0082.01	2 Tiffany Close Coffs Harbour New South Wales 2450	Residential	NCA13	51	69	75	49	44	37	35	45	65	-	2	7	14	16	24	4																			
NCA13.RES.0083.01	24 Roselands Drive Coffs Harbour New South Wales 2450	Residential	NCA13	51	57	75	49	44	37	35	45	65	-	2	7	14	16	12	-																			
NCA13.RES.0084.01	21 Safrano Place Coffs Harbour New South Wales 2450	Residential	NCA13	50	59	75	49	44	37	35	45	65	-	1	6	13	15	14	-																			
NCA13.RES.0085.01	4a Safrano Place Coffs Harbour New South Wales 2450	Residential	NCA13	44	52	75	49	44	37	35	45	65	-	-	-	7	9	7	-																			
NCA13.RES.0086.01	6 Safrano Place Coffs Harbour New South Wales 2450	Residential	NCA13	44	53	75	49	44	37	35	45	65	-	-	-	7	9	8	-																			
NCA13.RES.0087.01	2 Safrano Place Coffs Harbour New South Wales 2450	Residential	NCA13	48	55	75	49	44	37	35	45	65	-	-	4	11	13	10	-																			
NCA13.RES.0088.01	23 Safrano Place Coffs Harbour New South Wales 2450	Residential	NCA13	48	57	75	49	44	37	35	45	65	-	-	4	11	13	12	-																			
NCA13.RES.0089.01	4 Safrano Place Coffs Harbour New South Wales 2450	Residential	NCA13	45	53	75	49	44	37	35	45	65	-	-	1	8	10	8	-																			
NCA13.RES.0090.01	6 William Sharp Drive Coffs Harbour New South Wales 2450	Residential	NCA13	49	59	75	49	44	37	35	45	65	-	-	5	12	14	14	-																			
NCA13.RES.0091.01	20 William Sharp Drive Coffs Harbour New South Wales 2450	Residential	NCA13	45	53	75	49	44	37	35	45	65	-	-	1	8	10	8	-																			
NCA13.RES.0092.01	6 Bakers Close Coffs Harbour New South Wales 2450	Residential	NCA13	45	51	75	49	44	37	35	45	65	-	-	1	8	10	6	-																			
NCA13.RES.0093.01	20 Tamora Close Coffs Harbour New South Wales 2450	Residential	NCA13	57	77	75	49	44	37	35	45	65	-	8	13	20	22	32	12																			
NCA13.RES.0094.01	13 Safrano Place Coffs Harbour New South Wales 2450	Residential	NCA13	49	58	75	49	44	37	35	45	65	-	-	5	12	14	13	-																			
NCA13.RES.0095.01	26 Roselands Drive Coffs Harbour New South Wales 2450	Residential	NCA13	50	57	75	49	44	37	35	45	65	-	1	6	13	15	12	-																			
NCA13.RES.0096.01	22 Roselands Drive Coffs Harbour New South Wales 2450	Residential	NCA13	47	55	75	49	44	37	35	45	65	-	-	3	10	12	10	-																			
NCA13.RES.0097.01	11 Safrano Place Coffs Harbour New South Wales 2450	Residential	NCA13	49	57	75	49	44	37	35	45	65	-	-	5	12	14	12	-																			
NCA13.RES.0098.01	40 Roselands Drive Coffs Harbour New South Wales 2450	Residential	NCA13	48	54	75	49	44	37	35	45	65	-	-	4	11	13	9	-																			
NCA13.RES.0099.01	18 William Sharp Drive Coffs Harbour New South Wales 2450	Residential	NCA13	46	54	75	49	44	37	35	45	65	-	-	2	9	11	9	-																			
NCA13.RES.0100.01	3 Safrano Place Coffs Harbour New South Wales 2450	Residential	NCA13	46	56	75	49	44	37	35	45	65	-	-	2	9	11	11	-																			
NCA13.RES.0101.01	1 Safrano Place Coffs Harbour New South Wales 2450	Residential	NCA13	46	54	75	49	44	37	35	45	65	-	-	2	9	11	9	-																			
NCA13.RES.0102.01	22 Tamora Close Coffs Harbour New South Wales 2450	Residential	NCA13	51	65	75	49	44	37	35	45	65	-	2	7	14	16	20	-																			
NCA13.RES.0103.01	7 Rosalee Close Coffs Harbour New South Wales 2450	Residential	NCA13	43	50	75	49	44	37	35	45	65	-	-	-	6	8	5	-																			
NCA13.RES.0104.01	9 William Sharp Drive Coffs Harbour New South Wales 2450	Residential	NCA13	45	52	75	49	44	37	35	45	65	-	-	1	8	10	7	-																			
NCA13.RES.0105.01	6 Rosalee Close Coffs Harbour New South Wales 2450	Residential	NCA13	44	51	75	49	44	37	35	45	65	-	-	-	7	9	6	-																			
NCA13.RES.0106.01	2 Cardinal Close Coffs Harbour New South Wales 2450	Residential	NCA13	44	51	75	49	44	37	35	45	65	-	-	-	7	9	6	-																			
NCA13.RES.0107.01	4 Leander Close Coffs Harbour New South Wales 2450	Residential	NCA13	47	55	75	49	44	37	35	45	65	-	-	3	10	12	10	-																			
NCA13.RES.0108.01	1 Cardinal Close Coffs Harbour New South Wales 2450	Residential	NCA13	45	52	75	49	44	37	35	45	65	-	-	1	8	10	7	-																			
NCA13.RES.0109.01	5 Tiffany Close Coffs Harbour New South Wales 2450	Residential	NCA13	63	84	75	49	44	37	35	45	65	-	14	19	26	28	39	19																			
NCA13.RES.0110.01	3 Cardinal Close Coffs Harbour New South Wales 2450	Residential	NCA13	45	52	75	49	44	37	35	45	65	-	-	1	8	10	7	-																			
NCA13.RES.0111.01	7 Cardinal Close Coffs Harbour New South Wales 2450	Residential	NCA13	45	52	75	49	44	37	35	45	65	-	-	1	8	10	7	-																			
NCA13.RES.0112.01	5 Cardinal Close Coffs Harbour New South Wales 2450	Residential	NCA13	44	51	75	49	44	37	35	45	65	-	-	-	7	9	6	-																			
NCA13.RES.0113.01	36 Roselands Drive Coffs Harbour New South Wales 2450	Residential	NCA13	48	55	75	49	44	37	35	45	65	-	-	4	11	13	10	-																			
NCA13.RES.0114.01	14 William Sharp Drive Coffs Harbour New South Wales 2450	Residential	NCA13	45	50	75	49	44	37	35	45	65	-	-	1	8	10	5	-																			
NCA13.RES.0115.01	17 William Sharp Drive Coffs Harbour New South Wales 2450	Residential	NCA13	45	51	75	49	44	37	35	45	65	-	-	1	8	10	6	-																			
NCA13.RES.0116.01	3a Rosalee Close Coffs Harbour New South Wales 2450	Residential	NCA13	45	53	75	49	44	37	35	45	65	-	-	1	8	10	8	-																			
NCA13.RES.0117.01	16 Roselands Drive Coffs Harbour New South Wales 2450	Residential	NCA13	48	57	75	49	44	37	35	45	65	-	-	4	11	13	12	-																			
NCA13.RES.0118.01	11 William Sharp Drive Coffs Harbour New South Wales 2450	Residential	NCA13	44	50	75	49	44	37	35	45	65	-	-	-	7	9	5	-																			
NCA13.RES.0119.01	7 William Sharp Drive Coffs Harbour New South Wales 2450	Residential	NCA13	44	51	75	49	44	37	35	45	65	-	-	-	7	9	6	-																			
NCA13.RES.0120.01	11 William Sharp Drive Coffs Harbour New South Wales 2450	Residential	NCA13	44	51	75	49	44	37	35	45	65	-	-	-	7	9	6	-																			
NCA13.RES.0121.01	16 William Sharp Drive Coffs Harbour New South Wales 2450	Residential	NCA13	45	54	75	49	44	37	35	45	65	-	-	1	8	10	9	-																			
NCA13.RES.0123.01	11 William Sharp Drive Coffs Harbour New South Wales 2450	Residential	NCA13	44	50	75	49	44	37	35	45	65	-	-	-	7	9	5	-																			
NCA13.RES.0124.01	6 Cardinal Close Coffs Harbour New South Wales 2450	Residential	NCA13	45	51	75	49	44	37	35	45	65	-	-	1	8	10	6	-																			
NCA13.RES.0125.01	4 Cardinal Close Coffs Harbour New South Wales 2450	Residential	NCA13	44	51	75	49	44	37	35	45	65	-	-	-	7	9	6	-																			
NCA13.RES.0126.01	12 William Sharp Drive Coffs Harbour New South Wales 2450	Residential	NCA13	44	51	75	49	44	37	35	45	65	-	-	-	7	9	6	-																			
NCA13.RES.0127.01	10 William Sharp Drive Coffs Harbour New South Wales 2450	Residential	NCA13	45	52	75	49	44	37	35	45	65	-	-	1	8	10	7	-																			
NCA13.RES.0128.01	4 Rosalee Close Coffs Harbour New South Wales 2450	Residential	NCA13	45	52	75	49	44	37	35	45	65	-	-	1	8	10	7	-																			
NCA13.RES.0129.01	20 Roselands Drive Coffs Harbour New South Wales 2450	Residential	NCA13	46	54	75	49	44	37	35	45	65	-	-	2	9	11	9	-																			
NCA13.RES.0130.01	4 William Sharp Drive Coffs Harbour New South Wales 2450	Residential	NCA13	48	57	75	49	44	37	35	45	65	-	-	4	11	13	12	-																			
NCA13.RES.0131.01	2 Rosalee Close Coffs Harbour New South Wales 2450	Residential	NCA13	47	54	75	49	44	37	35	45	65	-	-	3	10	12	9	-																			
NCA13.RES.0132.01	18 Roselands Drive Coffs Harbour New South Wales 2450	Residential	NCA13	48	57	75	49	44	37	35	45	65	-	-	4	11	13	12	-																			
NCA13.RES.0133.01	8 Leander Close Coffs Harbour New South Wales 2450	Residential	NCA13	46	53	75	49	44	37	35	45	65	-	-	2	9	11	8	-																			
NCA14.RES.0001.01	3 Callicoma Drive Coffs Harbour New South Wales 2450	Residential	NCA14	40	47	75	45	40	35	35	45	65	-	-	-	5	5	2	-																			
NCA14.RES.0002.01	14 Mcentyre Street Coffs Harbour New South Wales 2450	Residential	NCA14	41	49	75	45	40	35	35	45	65	-	-	1	6	6	4	-																			
NCA14.RES.0003.01	11 Callicoma Drive Coffs Harbour New South Wales 2450	Residential	NCA14	40	47	75	45	40	35	35	45	65	-	-	-	5	5	2	-																			
NCA14.RES.0004.01	84 Roselands Drive Coffs Harbour New South Wales 2450	Residential	NCA14	37	44	75	45	40	35	35	45	65	-	-	-	2	2	-	-																			
NCA14.RES.0005.01	2 Callicoma Drive Coffs Harbour New South Wales 2450	Residential	NCA14	38	46	75	45	40	35	35	45	65	-	-	-	3	3	1	-																			
NCA14.RES.0006.01	4 Callicoma Drive Coffs Harbour New South Wales 2450	Residential	NCA14	39	46	75	45	40	35	35	45	65	-	-	-	4	4	1	-																			
NCA14.RES.0007.01	16 Mcentyre Street Coffs Harbour New South Wales 2450	Residential	NCA14	41	49	75	45	40	35	35	45	65	-	-	1	6	6	4	-																			
NCA14.RES.0008.01	8 Callicoma Drive Coffs Harbour New South Wales 2450	Residential	NCA14	38	45	75	45	40	35	35	45	65	-	-	-	3	3	-	-																			
NCA14.RES.0009.01	6 Callicoma Drive Coffs Harbour New South Wales 2450	Residential	NCA14	38	46	75	45	40	35	35	45	65	-	-	-	3	3	1	-																			
NCA14.RES.0010.01	68 Roselands Drive Coffs Harbour New South Wales 2450	Residential	NCA14	44	47	75	45	40	35	35	45	65	-	-	4	9	9	2	-																			
NCA14.RES.0011.01	13 Gillon Street Coffs Harbour New South Wales 2450	Residential	NCA14	41	50	75	45	40	35	35	45	65	-	-	1	6	6	5	-																			
NCA14.RES.0012.01	10 Mcentyre Street Coffs Harbour New South Wales 2450	Residential	NCA14	43	51	75	45	40	35	35	45	65	-	-	3	8	8	6	-																			
NCA14.RES.0013.01	12 Mcentyre Street Coffs Harbour New South Wales 2450	Residential	NCA14	42	50	75	45	40	35	35	45	65	-	-	2	7	7	5	-																			
NCA14.RES.0014.01	82 Roselands Drive Coffs Harbour New South Wales 2450	Residential	NCA14	37	44	75	45	40	35	35	45	65	-	-	-	2	2	-	-																			
NCA14.RES.0015.01	203 Shephards Lane Coffs Harbour New South Wales 2450	Residential	NCA14	42	52	75	45	40	35	35	45	65	-	-	2	7	7	7	-																			
NCA14.RES.0016.01	207 Shephards Lane Coffs Harbour New South Wales 2450	Residential	NCA14	41	54	75	45	40	35	35	45	65	-	-	1	6	6	9	-																			
NCA14.RES.0017.01	88 Roselands Drive Coffs Harbour New South Wales 2450	Residential	NCA14	<35	41	75	45	40	35	35	45	65	-	-	-	-	-	-	-																			
NCA14.RES.0018.01	99 Roselands Drive Coffs Harbour New South Wales 2450	Residential	NCA14	38	46	75	45	40	35	35	45	65	-	-	-	3	3	1	-																			
NCA14.RES.0019.01	13 Callicoma Drive Coffs Harbour New South Wales 2450	Residential	NCA14	39	47	75	45	40	35	35	45	65	-	-	-	4	4	2	-																			
NCA14.RES.0020.01	8 Gillon Street Coffs Harbour New South Wales 2450	Residential	NCA14	41	48	75	45	40	35	35	45	65	-	-	1	6	6	3	-																			
NCA14.RES.0021.01	9 Gillon Street Coffs Harbour New South Wales 2450	Residential	NCA14	40	48	75	45	40	35	35	45	65	-	-	-	5	5	3	-																			
NCA14.RES.0022.01	9 Callicoma Drive Coffs Harbour New South Wales 2450	Residential	NCA14	40	48	75	45	40	35	35	45	65	-	-	-	5	5	3	-																			
NCA14.RES.0023.01	7 Callicoma Drive Coffs Harbour New South Wales 2450	Residential	NCA14	41	48	75	45	40	35	35	45	65	-	-	1	6	6	3	-																			
NCA14.RES.0024.01	5 Callicoma Drive Coffs Harbour New South Wales 2450	Residential	NCA14	40	48	75	45	40	35	35	45	65	-	-	-	5	5	3	-																			
NCA14.RES.0025.01	99a Spagnolos Road Coffs Harbour New South Wales 2450	Residential	NCA14	46	56	75	45	40	35	35	45	65	-	1	6	11	11	11	-																			
NCA14.RES.0027.01	18 Mcentyre Street Coffs Harbour New South Wales 2450	Residential	NCA14	42	50	75	45	40	35	35	45	65	-	-	2	7	7	5	-																			
NCA14.RES.0028.01	209 Shephards Lane Coffs Harbour New South Wales 2450	Residential	NCA14	41	54	75	45	40	35	35	45	65	-	-	1	6	6	9	-																			
NCA14.RES.0029.01	70 Roselands Drive Coffs Harbour New South Wales 2450	Residential	NCA14	43	48	75	45	40	35	35	45	65	-	-	3	8	8	3	-																			
NCA14.RES.0030.01	205 Shephards Lane Coffs Harbour New South Wales 2450	Residential	NCA14	41	54	75	45	40	35	35	45	65	-	-	1	6	6	9	-																			
NCA14.RES.0031.01	99a Spagnolos Road Coffs Harbour New South Wales 2450	Residential	NCA14	46	58	75	45	40	35	35	45	65	-	1	6	11	11	13	-																			
NCA14.RES.0032.01	22 Mcentyre Street Coffs Harbour New South Wales 2450	Residential	NCA14	41	49	75	45	40	35	35	45	65	-	-	1	6	6	4	-																			
NCA14.RES.0033.01	18 Gillon Street Coffs Harbour New South Wales 2450	Residential	NCA14	42	53	75	45	40	35	35	45	65	-	-	2	7	7	8	-																			
NCA14.RES.0034.01	10 Gillon Street Coffs Harbour New South Wales 2450	Residential	NCA14	42	50	75	45	40	35	35	45	65	-	-	2	7	7	5	-																			
NCA14.RES.0035.01	20 Mcentyre Street Coffs Harbour New South Wales 2450	Residential	NCA14	42	49	75	45	40	35	35	45	65	-	-	2	7	7	4	-																			
NCA14.RES.0036.01	201 Shephards Lane Coffs Harbour New South Wales 2450	Residential	NCA14	41	53	75	45	40	35	35	45	65	-	-	1	6	6	8	-																			
NCA14.RES.0037.01	24 Mcentyre Street Coffs Harbour New South Wales 2450	Residential	NCA14	41	48	75	45	40	35	35	45	65	-	-	1	6	6	3	-																			
NCA14.RES.0038.01	12 Gillon Street Coffs Harbour New South Wales 2450	Residential	NCA14	42	50	75	45	40	35	35	45	65	-	-	2	7	7	5	-																			
NCA14.RES.0039.01	16 Gillon Street Coffs Harbour New South Wales 2450	Residential	NCA14	42	52	75	45	40	35	35	45	65	-	-	2	7	7	7	-																			
NCA14.RES.0040.01	189 Shephards Lane Coffs Harbour New South Wales 2450	Residential	NCA14	42	50	75	45	40	35	35	45	65	-	-	2	7	7	5	-																			
NCA14.RES.0041.01	199 Shephards Lane Coffs Harbour New South Wales 2450	Residential	NCA14	41	51	75	45	40	35	35	45	65	-	-	1	6	6	6	-																			
NCA14.RES.0042.01	14 Gillon Street Coffs Harbour New South Wales 2450	Residential	NCA14	42	51	75	45	40	35	35	45	65	-	-	2	7	7	6	-																			
NCA14.RES.0043.01	17 Gillon Street Coffs Harbour New South Wales 2450	Residential	NCA14	42	51	75	45	40	35	35	45	65	-	-	2	7	7	6	-																			
NCA14.RES.0044.01	66a Roselands Drive Coffs Harbour New South Wales 2450	Residential	NCA14	44	48	75	45	40	35	35	45	65	-	-	4	9	9	3	-																			
NCA14.RES.0045.01	64 Roselands Drive Coffs Harbour New South Wales 2450	Residential	NCA14	45	48	75	45	40	35	35	45	65	-	-	5	10	10	3	-																			
NCA14.RES.0046.01	85 Spagnolos Road Coffs Harbour New South Wales 2450	Residential	NCA14	47	55	75	45	40	35	35	45	65	-	2	7	12	12	10	-																			
NCA14.RES.0047.01	1 Callicoma Drive Coffs Harbour New South Wales 2450	Residential	NCA14	39	47	75	45	40	35	35	45	65	-	-	-	4	4	2	-																			
NCA14.RES.0048.01	68a Roselands Drive Coffs Harbour New South Wales 2450	Residential	NCA14	43	48	75	45	40	35	35	45	65	-	-	3	8	8	3	-																			
NCA14.RES.0049.01	66 Roselands Drive Coffs Harbour New South Wales 2450	Residential	NCA14	45	48	75	45	40	35	35	45	65	-	-	5	10	10	3	-																			
NCA14.RES.0050.01	19 Gillon Street Coffs Harbour New South Wales 2450	Residential	NCA14	42	51	75	45	40	35	35	45	65	-	-	2	7	7	6	-																			
NCA14.RES.0051.01	18 Carrall Close Coffs Harbour New South Wales 2450	Residential	NCA14	45	48	75	45	40	35	35	45	65	-	-	5	10	10	3	-																			
NCA14.RES.0052.01	60 Roselands Drive Coffs Harbour New South Wales 2450	Residential	NCA14	45	50	75	45	40	35	35	45	65	-	-	5	10	10	5	-																			
NCA14.RES.0053.01	15 Gillon Street Coffs Harbour New South Wales 2450	Residential	NCA14	41	50	75	45	40	35	35	45	65	-	-	1	6	6	5	-																			
NCA14.RES.0054.01	20 Carrall Close Coffs Harbour New South Wales 2450	Residential	NCA14	45	49	75	45	40	35	35	45	65	-	-	5	10	10	4	-																			
NCA14.RES.0055.01	75 Roselands Drive Coffs Harbour New South Wales 2450	Residential	NCA14	42	50	75	45	40	35	35	45	65	-	-	2	7	7	5	-																			

Receiver ID	Address	Receiver type	Study area	Predicted construction noise level		Construction Noise Management Levels, dBLAeq 15minute						65 max	Exceedances, dB						65 max	Triggers for additional mitigation																Sleep disturbance screening criterion	Sleep disturbance >65 max
						Standard Hours		Outside of Standard Hours					Standard Hours		Outside of Standard Hours					All Hours	Standard Hours					Outside of Standard Hours												
																				Daytime					Daytime				Evening				Night					
				LAeq	LAmax	Highly noise affected	Noise affected (RBL+10 dB)	Noise affected (RBL+5dB)			Sleep Disturbance (Screening RBL+15[7])		Highly noise affected	Noise affected (>RBL+10 dB)	Noise affected (RBL + 5dB)			Sleep Disturbance (Screening RBL+15[7])		Highly noise affected >75dBA	Noticeable >NML	Clearly audible <NML+10	Moderately intrusive <=NML+20	Highly intrusive >NML+20	Noticeable <=NML	Clearly audible >NML+15	Moderately intrusive <=NML+25	Highly intrusive >NML+25	Noticeable <=NML	Clearly audible >NML+15	Moderately intrusive <=NML+25	Highly intrusive >NML+25	Noticeable <=NML	Clearly audible >NML+15	Moderately intrusive <=NML+25	Highly intrusive >NML+25		
						Day[3]	Day[3]	Day[4]	Evening[5]	Night[6]			Day[3]	Day[3]	Day[4]	Evening[5]	Night[6]																					
NCA14.RES.0056.01	85 Spagnolos Road Coffs Harbour New South Wales 2450	Residential	NCA14	48	56	75	45	40	35	35	45	65	-	3	8	13	13	11	-																		
NCA14.RES.0057.01	62 Roselands Drive Coffs Harbour New South Wales 2450	Residential	NCA14	45	49	75	45	40	35	35	45	65	-	-	5	10	10	4	-																		
NCA14.RES.0058.01	11 Gillon Street Coffs Harbour New South Wales 2450	Residential	NCA14	41	49	75	45	40	35	35	45	65	-	-	1	6	6	4	-																		
NCA14.RES.0059.01	74 Roselands Drive Coffs Harbour New South Wales 2450	Residential	NCA14	42	48	75	45	40	35	35	45	65	-	-	2	7	7	3	-																		
NCA14.RES.0060.01	9 Blue Wren Close Coffs Harbour New South Wales 2450	Residential	NCA14	42	47	75	45	40	35	35	45	65	-	-	2	7	7	2	-																		
NCA14.RES.0061.01	7 Blue Wren Close Coffs Harbour New South Wales 2450	Residential	NCA14	41	47	75	45	40	35	35	45	65	-	-	1	6	6	2	-																		
NCA14.RES.0063.01	4 Barnet Street Coffs Harbour New South Wales 2450	Residential	NCA14	42	49	75	45	40	35	35	45	65	-	-	2	7	7	4	-																		
NCA14.RES.0064.01	99a Spagnolos Road Coffs Harbour New South Wales 2450	Residential	NCA14	46	56	75	45	40	35	35	45	65	-	1	6	11	11	11	-																		
NCA14.RES.0065.01	73b Roselands Drive Coffs Harbour New South Wales 2450	Residential	NCA14	42	50	75	45	40	35	35	45	65	-	-	2	7	7	5	-																		
NCA14.RES.0066.01	81 Roselands Drive Coffs Harbour New South Wales 2450	Residential	NCA14	42	49	75	45	40	35	35	45	65	-	-	2	7	7	4	-																		
NCA14.RES.0067.01	77-77a Spagnolos Road Coffs Harbour New South Wales 2450	Residential	NCA14	49	61	75	45	40	35	35	45	65	-	4	9	14	14	16	-																		
NCA14.RES.0068.01	90a Roselands Drive Coffs Harbour New South Wales 2450	Residential	NCA14	38	45	75	45	40	35	35	45	65	-	-	-	3	3	-	-																		
NCA14.RES.0069.01	5 Blue Wren Close Coffs Harbour New South Wales 2450	Residential	NCA14	40	47	75	45	40	35	35	45	65	-	-	-	5	5	2	-																		
NCA14.RES.0070.01	4 Blue Wren Close Coffs Harbour New South Wales 2450	Residential	NCA14	41	48	75	45	40	35	35	45	65	-	-	1	6	6	3	-																		
NCA14.RES.0071.01	3 Blue Wren Close Coffs Harbour New South Wales 2450	Residential	NCA14	40	46	75	45	40	35	35	45	65	-	-	-	5	5	1	-																		
NCA14.RES.0072.01	6 Blue Wren Close Coffs Harbour New South Wales 2450	Residential	NCA14	42	48	75	45	40	35	35	45	65	-	-	2	7	7	3	-																		
NCA14.RES.0073.01	4 Carrall Close Coffs Harbour New South Wales 2450	Residential	NCA14	43	50	75	45	40	35	35	45	65	-	-	3	8	8	5	-																		
NCA14.RES.0074.01	1 Blue Wren Close Coffs Harbour New South Wales 2450	Residential	NCA14	39	46	75	45	40	35	35	45	65	-	-	-	4	4	1	-																		
NCA14.RES.0075.01	8 Carrall Close Coffs Harbour New South Wales 2450	Residential	NCA14	43	50	75	45	40	35	35	45	65	-	-	3	8	8	5	-																		
NCA14.RES.0076.01	2 Carrall Close Coffs Harbour New South Wales 2450	Residential	NCA14	43	50	75	45	40	35	35	45	65	-	-	3	8	8	5	-																		
NCA14.RES.0077.01	12 Carrall Close Coffs Harbour New South Wales 2450	Residential	NCA14	44	49	75	45	40	35	35	45	65	-	-	4	9	9	4	-																		
NCA14.RES.0078.01	2 Blue Wren Close Coffs Harbour New South Wales 2450	Residential	NCA14	41	47	75	45	40	35	35	45	65	-	-	1	6	6	2	-																		
NCA14.RES.0080.01	16 Carrall Close Coffs Harbour New South Wales 2450	Residential	NCA14	44	48	75	45	40	35	35	45	65	-	-	4	9	9	3	-																		
NCA14.RES.0082.01	72 Roselands Drive Coffs Harbour New South Wales 2450	Residential	NCA14	43	48	75	45	40	35	35	45	65	-	-	3	8	8	3	-																		
NCA14.RES.0083.01	14 Carrall Close Coffs Harbour New South Wales 2450	Residential	NCA14	44	48	75	45	40	35	35	45	65	-	-	4	9	9	3	-																		
NCA14.RES.0084.01	221 Shephards Lane Coffs Harbour New South Wales 2450	Residential	NCA14	50	61	75	45	40	35	35	45	65	-	5	10	15	15	16	-																		
NCA14.RES.0085.01	99a Spagnolos Road Coffs Harbour New South Wales 2450	Residential	NCA14	46	56	75	45	40	35	35	45	65	-	1	6	11	11	11	-																		
NCA14.RES.0086.01	10 Carrall Close Coffs Harbour New South Wales 2450	Residential	NCA14	43	49	75	45	40	35	35	45	65	-	-	3	8	8	4	-																		
NCA14.RES.0087.01	30 Mcentyre Street Coffs Harbour New South Wales 2450	Residential	NCA14	46	55	75	45	40	35	35	45	65	-	1	6	11	11	10	-																		
NCA14.RES.0088.01	79 Roselands Drive Coffs Harbour New South Wales 2450	Residential	NCA14	42	50	75	45	40	35	35	45	65	-	-	2	7	7	5	-																		
NCA14.RES.0091.01	26a Mcentyre Street Coffs Harbour New South Wales 2450	Residential	NCA14	41	49	75	45	40	35	35	45	65	-	-	1	6	6	4	-																		
NCA14.RES.0092.01	11a Blue Wren Close Coffs Harbour New South Wales 2450	Residential	NCA14	43	47	75	45	40	35	35	45	65	-	-	3	8	8	2	-																		
NCA14.RES.0093.01	4 Mcentyre Street Coffs Harbour New South Wales 2450	Residential	NCA14	43	51	75	45	40	35	35	45	65	-	-	3	8	8	6	-																		
NCA14.RES.0095.01	7 Gillon Street Coffs Harbour New South Wales 2450	Residential	NCA14	39	47	75	45	40	35	35	45	65	-	-	-	4	4	2	-																		
NCA14.RES.0096.01	80a Roselands Drive Coffs Harbour New South Wales 2450	Residential	NCA14	38	45	75	45	40	35	35	45	65	-	-	-	3	3	-	-																		
NCA14.RES.0096.02	80a Roselands Drive Coffs Harbour New South Wales 2450	Residential	NCA14	38	45	75	45	40	35	35	45	65	-	-	-	3	3	-	-																		
NCA14.RES.0097.01	86 Roselands Drive Coffs Harbour New South Wales 2450	Residential	NCA14	36	43	75	45	40	35	35	45	65	-	-	-	1	1	-	-																		
NCA14.RES.0098.01	99a Spagnolos Road Coffs Harbour New South Wales 2450	Residential	NCA14	46	57	75	45	40	35	35	45	65	-	1	6	11	11	12	-																		
NCA14.RES.0099.01	83 Roselands Drive Coffs Harbour New South Wales 2450	Residential	NCA14	41	48	75	45	40	35	35	45	65	-	-	1	6	6	3	-																		
NCA14.RES.0100.01	8 Mcentyre Street Coffs Harbour New South Wales 2450	Residential	NCA14	42	50	75	45	40	35	35	45	65	-	-	2	7	7	5	-																		
NCA14.RES.0102.01	6 Mcentyre Street Coffs Harbour New South Wales 2450	Residential	NCA14	42	50	75	45	40	35	35	45	65	-	-	2	7	7	5	-																		
NCA14.RES.0103.01	85 Roselands Drive Coffs Harbour New South Wales 2450	Residential	NCA14	41	48	75	45	40	35	35	45	65	-	-	1	6	6	3	-																		
NCA14.RES.0104.01	89 Roselands Drive Coffs Harbour New South Wales 2450	Residential	NCA14	40	47	75	45	40	35	35	45	65	-	-	-	5	5	2	-																		
NCA14.RES.0105.01	30 Mcentyre Street Coffs Harbour New South Wales 2450	Residential	NCA14	42	51	75	45	40	35	35	45	65	-	-	2	7	7	6	-																		
NCA14.RES.0106.01	28 Mcentyre Street Coffs Harbour New South Wales 2450	Residential	NCA14	42	50	75	45	40	35	35	45	65	-	-	2	7	7	5	-																		
NCA14.RES.0107.01	77-77a Spagnolos Road Coffs Harbour New South Wales 2450	Residential	NCA14	51	61	75	45	40	35	35	45	65	-	6	11	16	16	16	-																		
NCA14.RES.0108.01	99a Spagnolos Road Coffs Harbour New South Wales 2450	Residential	NCA14	48	56	75	45	40	35	35	45	65	-	3	8	13	13	11	-																		
NCA14.RES.0109.01	6 Carrall Close Coffs Harbour New South Wales 2450	Residential	NCA14	43	50	75	45	40	35	35	45	65	-	-	3	8	8	5	-																		
NCA14.RES.0110.01	111 Spagnolos Road Coffs Harbour New South Wales 2450	Residential	NCA14	49	58	75	45	40	35	35	45	65	-	4	9	14	14	13	-																		
NCA14.RES.0112.01	77 Roselands Drive Coffs Harbour New South Wales 2450	Residential	NCA14	42	50	75	45	40	35	35	45	65	-	-	2	7	7	5	-																		
NCA14.RES.0113.01	87 Roselands Drive Coffs Harbour New South Wales 2450	Residential	NCA14	40	47	75	45	40	35	35	45	65	-	-	-	5	5	2	-																		
NCA14.RES.0114.01	51 Spagnolos Road Coffs Harbour New South Wales 2450	Residential	NCA14	49	59	75	45	40	35	35	45	65	-	4	9	14	14	14	-																		
NCA14.RES.0115.01	87 Roselands Drive Coffs Harbour New South Wales 2450	Residential	NCA14	46	57	75	45	40	35	35	45	65	-	1	6	11	11	12	-																		
NCA14.RES.0116.01	163c Shephards Lane Coffs Harbour New South Wales 2450	Residential	NCA14	43	48	75	45	40	35	35	45	65	-	-	3	8	8	3	-																		
NCA14.RES.0117.01	165 Shephards Lane Coffs Harbour New South Wales 2450	Residential	NCA14	44	50	75	45	40	35	35	45	65	-	-	4	9	9	5	-																		
NCA14.RES.0118.01	167 Shephards Lane Coffs Harbour New South Wales 2450	Residential	NCA14	43	50	75	45	40	35	35	45	65	-	-	3	8	8	5	-																		
NCA15.RES.0001.01	263b Shephards Lane Karangi New South Wales 2450	Residential	NCA15	47	56	75	45	40	35	35	45	65	-	2	7	12	12	11	-																		
NCA15.RES.0002.01	81 Spagnolos Road Coffs Harbour New South Wales 2450	Residential	NCA15	56	69	75	45	40	35	35	45	65	-	11	16	21	21	24	4																		
NCA15.RES.0004.01	263d Shephards Lane Karangi New South Wales 2450	Residential	NCA15	43	50	75	45	40	35	35	45	65	-	-	3	8	8	5	-																		
NCA15.RES.0005.01	266a Shephards Lane Coffs Harbour New South Wales 2450	Residential	NCA15	43	57	75	45	40	35	35	45	65	-	-	3	8	8	12	-																		
NCA15.RES.0006.01	263e Shephards Lane Karangi New South Wales 2450	Residential	NCA15	44	51	75	45	40	35	35	45	65	-	-	4	9	9	6	-																		
NCA15.RES.0007.01	263a Shephards Lane Coffs Harbour New South Wales 2450	Residential	NCA15	39	46	75	45	40	35	35	45	65	-	-	-	4	4	1	-																		
NCA15.RES.0008.01	Karangi New South Wales	Residential	NCA15	<35	44	75	45	40	35	35	45	65	-	-	-	-	-	-	-																		
NCA15.RES.0009.01	81 Spagnolos Road Karangi New South Wales 2450	Residential	NCA15	43	52	75	45	40	35	35	45	65	-	-	3	8	8	7	-																		
NCA15.RES.0010.01	300 Shephards Lane Coffs Harbour New South Wales 2450	Residential	NCA15	46	56	75	45	40	35	35	45	65	-	1	6	11	11	11	-																		
NCA15.RES.0011.01	300 Shephards Lane Karangi New South Wales 2450	Residential	NCA15	<35	43	75	45	40	35	35	45	65	-	-	-	-	-	-	-																		
NCA15.RES.0012.01	270 Shephards Lane Coffs Harbour New South Wales 2450	Residential	NCA15	52	64	75	45	40	35	35	45	65	-	7	12	17	17	19	-																		
NCA15.RES.0013.01	263d Shephards Lane Karangi New South Wales 2450	Residential	NCA15	45	52	75	45	40	35	35	45	65	-	-	5	10	10	7	-																		
NCA15.RES.0015.01	263c Shephards Lane Karangi New South Wales 2450	Residential	NCA15	52	62	75	45	40	35	35	45	65	-	7	12	17	17	17	-																		
NCA15.RES.0016.01	285 Shephards Lane Karangi New South Wales 2450	Residential	NCA15	53	62	75	45	40	35	35	45	65	-	8	13	18	18	17	-																		
NCA15.RES.0017.01	263c Shephards Lane Karangi New South Wales 2450	Residential	NCA15	47	55	75	45	40	35	35	45	65	-	2	7	12	12	10	-																		
NCA15.RES.0018.01	420b Coramba Road Coffs Harbour New South Wales 2450	Residential	NCA15	37	44	75	45	40	35	35	45	65	-	-	-	2	2	-	-																		
NCA16.RES.0001.01	13 Rigoni Crescent Coffs Harbour New South Wales 2450	Residential	NCA16	<35	40	75	45	40	35	35	45	65	-	-	-	-	-	-	-																		
NCA16.RES.0002.01	1a Walker Close Coffs Harbour New South Wales 2450	Residential	NCA16	<35	39	75	45	40	35	35	45	65	-	-	-	-	-	-	-																		
NCA16.RES.0003.01	30 Brennan Court Coffs Harbour New South Wales 2450	Residential	NCA16	49	59	75	45	40	35	35	45	65	-	4	9	14	14	14	-																		
NCA16.RES.0004.01	32 Rowere Street Coffs Harbour New South Wales 2450	Residential	NCA16	45	56	75	45	40	35	35	45	65	-	-	5	10	10	11	-																		
NCA16.RES.0005.01	4 Rigoni Crescent Coffs Harbour New South Wales 2450	Residential	NCA16	<35	42	75	45	40	35	35	45	65	-	-	-	-	-	-	-																		
NCA16.RES.0006.01	15 Rigoni Crescent Coffs Harbour New South Wales 2450	Residential	NCA16	<35	41	75	45	40	35	35	45	65	-	-	-	-	-	-	-																		
NCA16.RES.0007.01	12 Rigoni Crescent Coffs Harbour New South Wales 2450	Residential	NCA16	<35	37	75	45	40	35	35	45	65	-	-	-	-	-	-	-																		
NCA16.RES.0008.01	83 Pearce Drive Coffs Harbour New South Wales 2450	Residential	NCA16	<35	<35	75	45	40	35	35	45	65	-	-	-	-	-	-	-																		
NCA16.RES.0009.01	9 Rigoni Crescent Coffs Harbour New South Wales 2450	Residential	NCA16	<35	<35	75	45	40	35	35	45	65	-	-	-	-	-	-	-																		
NCA16.RES.0010.01	32 Rowere Street Coffs Harbour New South Wales 2450	Residential	NCA16	47	57	75	45	40	35	35	45	65	-	2	7	12	12	12	-																		
NCA16.RES.0011.01	5 Rigoni Crescent Coffs Harbour New South Wales 2450	Residential	NCA16	<35	<35	75	45	40	35	35	45	65	-	-	-	-	-	-	-																		
NCA16.RES.0012.01	87 Pearce Drive Coffs Harbour New South Wales 2450	Residential	NCA16	<35	<35	75	45	40	35	35	45	65	-	-	-	-	-	-	-																		
NCA16.RES.0013.01	11 Rigoni Crescent Coffs Harbour New South Wales 2450	Residential	NCA16	<35	36	75	45	40	35	35	45	65	-	-	-	-	-	-	-																		
NCA16.RES.0014.01	137 Pearce Drive Coffs Harbour New South Wales 2450	Residential	NCA16	<35	44	75	45	40	35	35	45	65	-	-	-	-	-	-	-																		
NCA16.RES.0015.01	135 Pearce Drive Coffs Harbour New South Wales 2450	Residential	NCA16	<35	44	75	45	40	35	35	45	65	-	-	-	-	-	-	-																		
NCA16.RES.0016.01	129 Pearce Drive Coffs Harbour New South Wales 2450	Residential	NCA16	<35	42	75	45	40	35	35	45	65	-	-	-	-	-	-	-																		
NCA16.RES.0018.01	25 Rigoni Crescent Coffs Harbour New South Wales 2450	Residential	NCA16	<35	37	75	45	40	35	35	45	65	-	-	-	-	-	-	-																		
NCA16.RES.0019.01	126 Pearce Drive Coffs Harbour New South Wales 2450	Residential	NCA16	<35	44	75	45	40	35	35	45	65	-	-	-	-	-	-	-																		
NCA16.RES.0020.01	124 Pearce Drive Coffs Harbour New South Wales 2450	Residential	NCA16	<35	42	75	45	40	35	35	45	65	-	-	-	-	-	-	-																		
NCA16.RES.0021.01	1a Walker Close Coffs Harbour New South Wales 2450	Residential	NCA16	<35	38	75	45	40	35	35	45	65	-	-	-	-	-	-	-																		
NCA16.RES.0022.01	129c Mackays Road Coffs Harbour New South Wales 2450	Residential	NCA16	<35	<35	75	45	40	35	35	45	65	-	-	-	-	-	-	-																		
NCA16.RES.0023.01	129c Mackays Road Coffs Harbour New South Wales 2450	Residential	NCA16	<35	<35	75	45	40	35	35	45	65	-	-	-	-	-	-	-																		
NCA16.RES.0025.01	16 Rigoni Crescent Coffs Harbour New South Wales 2450	Residential	NCA16	<35	38	75	45	40	35	35	45	65	-	-	-	-	-	-	-																		
NCA16.RES.0026.01	9 Brennan Court Coffs Harbour New South Wales 2450	Residential	NCA16	<35	46	75	45	40	35	35	45	65	-	-	-	-	-	1	-																		
NCA16.RES.0027.01	20-20a Brennan Court Coffs Harbour New South Wales 2450	Residential	NCA16	37	47	75	45	40	35	35	45	65	-	-	-	2	2	2	-																		
NCA16.RES.0028.01	23 Brennan Court Coffs Harbour New South Wales 2450	Residential	NCA16	47	57	75	45	40	35	35	45	65	-	2	7	12	12	12	-																		
NCA16.RES.0029.01	75 Coriedale Drive Coffs Harbour New South Wales 2450	Residential	NCA16	37	47	75	45	40	35	35	45	65	-	-	-	2	2	2	-																		
NCA16.RES.0030.01	23 Brennan Court Coffs Harbour New South Wales 2450	Residential	NCA16	48	57	75	45	40	35	35	45	65	-	3	8	13	13	12	-																		
NCA16.RES.0031.01	174 Shephards Lane Coffs Harbour New South Wales 2450	Residential	NCA16	39	49	75	45	40	35	35	45	65	-	-	-	4	4	4	-																		
NCA16.RES.0032.01	20-20a Brennan Court Coffs Harbour New South Wales 2450	Residential	NCA16	38	48	75	45	40	35	35	45	65	-	-	-	3	3	3	-																		
NCA16.RES.0033.01	1 Mussared Close Coffs Harbour New South Wales 2450	Residential	NCA16	<35	40	75	45	40	35	35	45	65	-	-	-	-	-	-	-																		
NCA16.RES.0034.01	6 Brennan Court Coffs Harbour New South Wales 2450	Residential	NCA16	<35	43	75	45	40	35	35	45	65	-	-	-	-	-	-	-																		
NCA16.RES.0035.01	133 Pearce Drive Coffs Harbour New South Wales 2450	Residential	NCA16	<35	45	75	45	40	35	35	45	65	-	-	-	-	-	-	-																		
NCA16.RES.0036.01	127 Pearce Drive Coffs Harbour New South Wales 2450	Residential	NCA16	<35	41	75	45	40	35	35	45	65	-	-	-	-	-	-	-																		
NCA16.RES.0037.01	22 Brennan Court Coffs Harbour New South Wales 2450	Residential	NCA16	<35	43	75	45	40	35	35	45	65	-	-	-	-	-	-	-																		
NCA16.RES.0038.01	23 Brennan Court Coffs Harbour New South Wales 2450	Residential	NCA16	48	58	75	45	40	35	35	45	65	-	3	8	13	13	13	-																		
NCA16.RES.0039.01	21 Brennan Court Coffs Harbour New South Wales 2450	Residential	NCA16	45	56	75	45	40	35	35	45	65	-	-	5	10	10	11	-																		
NCA16.RES.0040.01	15 Rigoni Crescent Coffs Harbour New South Wales 2450	Residential	NCA16	<35	37	75	45	40	35	35	45	65	-	-	-	-	-	-	-																		
NCA16.RES.0041.01	3 Ewings Close Coffs Harbour New South Wales 2450	Residential	NCA16	<35	<35	75	45	40	35	35	45	65	-	-	-	-	-	-	-																		
NCA16.RES.0042.01	65 Coriedale Drive Coffs Harbour New South Wales 2450	Residential	NCA16	39	49	75	45	40	35	35	45	65	-	-	-	4	4	4	-																		

Receiver ID	Address	Receiver type	Study area	Predicted construction noise level		Construction Noise Management Levels, dBLAeq 15minute						65 max	Exceedances, dB						65 max	Triggers for additional mitigation																				Sleep disturbance screening criterion	Sleep disturbance >65 max
						Standard Hours		Outside of Standard Hours					Standard Hours		Outside of Standard Hours					All Hours	Standard Hours					Outside of Standard Hours														
																				Daytime					Daytime				Evening				Night								
				LAeq	LAmax	Highly noise affected	Noise affected (RBL+10 dB)	Noise affected (RBL+5dB)			Sleep Disturbance (Screening RBL+15[7])		Highly noise affected	Noise affected (>RBL+10 dB)	Noise affected (RBL + 5dB)			Sleep Disturbance (Screening RBL+15[7])		Highly noise affected >75dBA	Noticeable >NML	Clearly audible <NML+10	Moderately intrusive <=NML+20	Highly intrusive >NML+20	Noticeable <NML	Clearly audible <NML+15	Moderately intrusive <=NML+25	Highly intrusive >NML+25	Noticeable <NML	Clearly audible <NML+15	Moderately intrusive <=NML+25	Highly intrusive >NML+25	Noticeable <NML	Clearly audible <NML+15	Moderately intrusive <=NML+25	Highly intrusive >NML+25		
						Day[3]	Day[3]	Day[4]	Evening[5]	Night[6]			Day[3]	Day[3]	Day[4]	Evening[5]	Night[6]																							
NCA16.RES.0043.01	77 Coriedale Drive Coffs Harbour New South Wales 2450	Residential	NCA16	37	47	75	45	40	35	35	45	65	-	-	-	2	2	2	-																			
NCA16.RES.0044.01	13 Brennan Court Coffs Harbour New South Wales 2450	Residential	NCA16	40	52	75	45	40	35	35	45	65	-	-	-	5	5	7	-																			
NCA16.RES.0045.01	11 Brennan Court Coffs Harbour New South Wales 2450	Residential	NCA16	37	49	75	45	40	35	35	45	65	-	-	-	2	2	4	-																			
NCA16.RES.0046.01	23 Brennan Court Coffs Harbour New South Wales 2450	Residential	NCA16	48	58	75	45	40	35	35	45	65	-	3	8	13	13	13	-																			
NCA16.RES.0047.01	176 Shephards Lane Coffs Harbour New South Wales 2450	Residential	NCA16	41	50	75	45	40	35	35	45	65	-	-	1	6	6	5	-																			
NCA16.RES.0048.01	32 Rovere Street Coffs Harbour New South Wales 2450	Residential	NCA16	47	58	75	45	40	35	35	45	65	-	2	7	12	12	13	-																			
NCA16.RES.0049.01	28 Brennan Court Coffs Harbour New South Wales 2450	Residential	NCA16	41	51	75	45	40	35	35	45	65	-	-	1	6	6	6	-																			
NCA16.RES.0050.01	32 Rovere Street Coffs Harbour New South Wales 2450	Residential	NCA16	46	57	75	45	40	35	35	45	65	-	1	6	11	11	12	-																			
NCA16.RES.0051.01	15 Brennan Court Coffs Harbour New South Wales 2450	Residential	NCA16	41	54	75	45	40	35	35	45	65	-	-	1	6	6	9	-																			
NCA16.RES.0052.01	3 Brennan Court Coffs Harbour New South Wales 2450	Residential	NCA16	<35	42	75	45	40	35	35	45	65	-	-	-	-	-	-	-																			
NCA16.RES.0053.01	2 Brennan Court Coffs Harbour New South Wales 2450	Residential	NCA16	<35	40	75	45	40	35	35	45	65	-	-	-	-	-	-	-																			
NCA16.RES.0054.01	8 Ewings Close Coffs Harbour New South Wales 2450	Residential	NCA16	<35	37	75	45	40	35	35	45	65	-	-	-	-	-	-	-																			
NCA16.RES.0055.01	67 Coriedale Drive Coffs Harbour New South Wales 2450	Residential	NCA16	37	49	75	45	40	35	35	45	65	-	-	-	2	2	4	-																			
NCA16.RES.0056.01	70 Coriedale Drive Coffs Harbour New South Wales 2450	Residential	NCA16	37	49	75	45	40	35	35	45	65	-	-	-	2	2	4	-																			
NCA16.RES.0057.01	93 Pearce Drive Coffs Harbour New South Wales 2450	Residential	NCA16	<35	36	75	45	40	35	35	45	65	-	-	-	-	-	-	-																			
NCA16.RES.0058.01	1 Rigoni Crescent Coffs Harbour New South Wales 2450	Residential	NCA16	<35	<35	75	45	40	35	35	45	65	-	-	-	-	-	-	-																			
NCA16.RES.0059.01	4 Ewings Close Coffs Harbour New South Wales 2450	Residential	NCA16	<35	35	75	45	40	35	35	45	65	-	-	-	-	-	-	-																			
NCA16.RES.0060.01	7 Walker Close Coffs Harbour New South Wales 2450	Residential	NCA16	<35	41	75	45	40	35	35	45	65	-	-	-	-	-	-	-																			
NCA16.RES.0061.01	4 Brennan Court Coffs Harbour New South Wales 2450	Residential	NCA16	<35	41	75	45	40	35	35	45	65	-	-	-	-	-	-	-																			
NCA16.RES.0062.01	85 Coriedale Drive Coffs Harbour New South Wales 2450	Residential	NCA16	40	54	75	45	40	35	35	45	65	-	-	-	5	5	9	-																			
NCA16.RES.0063.01	11 Mussared Close Coffs Harbour New South Wales 2450	Residential	NCA16	<35	42	75	45	40	35	35	45	65	-	-	-	-	-	-	-																			
NCA16.RES.0064.01	12a Hull Close Coffs Harbour New South Wales 2450	Residential	NCA16	<35	38	75	45	40	35	35	45	65	-	-	-	-	-	-	-																			
NCA16.RES.0065.01	10a Brennan Court Coffs Harbour New South Wales 2450	Residential	NCA16	<35	40	75	45	40	35	35	45	65	-	-	-	-	-	-	-																			
NCA16.RES.0066.01	131 Pearce Drive Coffs Harbour New South Wales 2450	Residential	NCA16	<35	43	75	45	40	35	35	45	65	-	-	-	-	-	-	-																			
NCA16.RES.0067.01	76 Coriedale Drive Coffs Harbour New South Wales 2450	Residential	NCA16	39	50	75	45	40	35	35	45	65	-	-	-	4	4	5	-																			
NCA16.RES.0068.01	79 Pearce Drive Coffs Harbour New South Wales 2450	Residential	NCA16	<35	38	75	45	40	35	35	45	65	-	-	-	-	-	-	-																			
NCA16.RES.0069.01	78 Coriedale Drive Coffs Harbour New South Wales 2450	Residential	NCA16	40	50	75	45	40	35	35	45	65	-	-	-	5	5	5	-																			
NCA16.RES.0070.01	79 Coriedale Drive Coffs Harbour New South Wales 2450	Residential	NCA16	37	47	75	45	40	35	35	45	65	-	-	-	2	2	2	-																			
NCA16.RES.0071.01	74 Coriedale Drive Coffs Harbour New South Wales 2450	Residential	NCA16	38	49	75	45	40	35	35	45	65	-	-	-	3	3	4	-																			
NCA16.RES.0072.01	12b Walker Close Coffs Harbour New South Wales 2450	Residential	NCA16	<35	<35	75	45	40	35	35	45	65	-	-	-	-	-	-	-																			
NCA16.RES.0073.01	13 Mussared Close Coffs Harbour New South Wales 2450	Residential	NCA16	<35	43	75	45	40	35	35	45	65	-	-	-	-	-	-	-																			
NCA16.RES.0074.01	19 Brennan Court Coffs Harbour New South Wales 2450	Residential	NCA16	44	56	75	45	40	35	35	45	65	-	-	4	9	9	11	-																			
NCA16.RES.0076.01	84 Coriedale Drive Coffs Harbour New South Wales 2450	Residential	NCA16	41	51	75	45	40	35	35	45	65	-	-	1	6	6	6	-																			
NCA16.RES.0077.01	5 Brennan Court Coffs Harbour New South Wales 2450	Residential	NCA16	<35	41	75	45	40	35	35	45	65	-	-	-	-	-	-	-																			
NCA16.RES.0078.01	180 Shephards Lane Coffs Harbour New South Wales 2450	Residential	NCA16	42	53	75	45	40	35	35	45	65	-	-	2	7	7	8	-																			
NCA16.RES.0079.01	81 Coriedale Drive Coffs Harbour New South Wales 2450	Residential	NCA16	37	48	75	45	40	35	35	45	65	-	-	-	2	2	3	-																			
NCA16.RES.0080.01	178 Shephards Lane Coffs Harbour New South Wales 2450	Residential	NCA16	42	52	75	45	40	35	35	45	65	-	-	2	7	7	7	-																			
NCA16.RES.0081.01	83 Coriedale Drive Coffs Harbour New South Wales 2450	Residential	NCA16	38	51	75	45	40	35	35	45	65	-	-	-	3	3	6	-																			
NCA16.RES.0082.01	209 Shephards Lane Coffs Harbour New South Wales 2450	Residential	NCA16	40	52	75	45	40	35	35	45	65	-	-	-	5	5	7	-																			
NCA16.RES.0083.01	17 Brennan Court Coffs Harbour New South Wales 2450	Residential	NCA16	43	55	75	45	40	35	35	45	65	-	-	3	8	8	10	-																			
NCA16.RES.0084.01	21 Rigoni Crescent Coffs Harbour New South Wales 2450	Residential	NCA16	<35	37	75	45	40	35	35	45	65	-	-	-	-	-	-	-																			
NCA16.RES.0086.01	80 Coriedale Drive Coffs Harbour New South Wales 2450	Residential	NCA16	42	52	75	45	40	35	35	45	65	-	-	2	7	7	7	-																			
NCA16.RES.0087.01	5 Walker Close Coffs Harbour New South Wales 2450	Residential	NCA16	<35	40	75	45	40	35	35	45	65	-	-	-	-	-	-	-																			
NCA16.RES.0088.01	33 Rigoni Crescent Coffs Harbour New South Wales 2450	Residential	NCA16	<35	38	75	45	40	35	35	45	65	-	-	-	-	-	-	-																			
NCA16.RES.0089.01	86 Coriedale Drive Coffs Harbour New South Wales 2450	Residential	NCA16	42	52	75	45	40	35	35	45	65	-	-	2	7	7	7	-																			
NCA16.RES.0090.01	31 Rigoni Crescent Coffs Harbour New South Wales 2450	Residential	NCA16	<35	37	75	45	40	35	35	45	65	-	-	-	-	-	-	-																			
NCA16.RES.0091.01	27 Rigoni Crescent Coffs Harbour New South Wales 2450	Residential	NCA16	<35	36	75	45	40	35	35	45	65	-	-	-	-	-	-	-																			
NCA16.RES.0092.01	29 Rigoni Crescent Coffs Harbour New South Wales 2450	Residential	NCA16	<35	36	75	45	40	35	35	45	65	-	-	-	-	-	-	-																			
NCA16.RES.0093.01	6 Ewings Close Coffs Harbour New South Wales 2450	Residential	NCA16	<35	37	75	45	40	35	35	45	65	-	-	-	-	-	-	-																			
NCA16.RES.0094.01	73 Coriedale Drive Coffs Harbour New South Wales 2450	Residential	NCA16	36	48	75	45	40	35	35	45	65	-	-	-	1	1	3	-																			
NCA16.RES.0096.01	7 Mussared Close Coffs Harbour New South Wales 2450	Residential	NCA16	<35	41	75	45	40	35	35	45	65	-	-	-	-	-	-	-																			
NCA16.RES.0097.01	91 Pearce Drive Coffs Harbour New South Wales 2450	Residential	NCA16	<35	<35	75	45	40	35	35	45	65	-	-	-	-	-	-	-																			
NCA16.RES.0098.01	85 Pearce Drive Coffs Harbour New South Wales 2450	Residential	NCA16	<35	<35	75	45	40	35	35	45	65	-	-	-	-	-	-	-																			
NCA16.RES.0099.01	89 Pearce Drive Coffs Harbour New South Wales 2450	Residential	NCA16	<35	<35	75	45	40	35	35	45	65	-	-	-	-	-	-	-																			
NCA16.RES.0100.01	17 Rigoni Crescent Coffs Harbour New South Wales 2450	Residential	NCA16	<35	41	75	45	40	35	35	45	65	-	-	-	-	-	-	-																			
NCA16.RES.0101.01	19 Rigoni Crescent Coffs Harbour New South Wales 2450	Residential	NCA16	<35	40	75	45	40	35	35	45	65	-	-	-	-	-	-	-																			
NCA16.RES.0104.01	3 Rigoni Crescent Coffs Harbour New South Wales 2450	Residential	NCA16	<35	37	75	45	40	35	35	45	65	-	-	-	-	-	-	-																			
NCA16.RES.0105.01	81 Pearce Drive Coffs Harbour New South Wales 2450	Residential	NCA16	<35	36	75	45	40	35	35	45	65	-	-	-	-	-	-	-																			
NCA16.RES.0106.01	12b Walker Close Coffs Harbour New South Wales 2450	Residential	NCA16	<35	<35	75	45	40	35	35	45	65	-	-	-	-	-	-	-																			
NCA16.RES.0107.01	8 Walker Close Coffs Harbour New South Wales 2450	Residential	NCA16	<35	38	75	45	40	35	35	45	65	-	-	-	-	-	-	-																			
NCA16.RES.0108.01	35 Rigoni Crescent Coffs Harbour New South Wales 2450	Residential	NCA16	<35	42	75	45	40	35	35	45	65	-	-	-	-	-	-	-																			
NCA16.RES.0109.01	10 Walker Close Coffs Harbour New South Wales 2450	Residential	NCA16	<35	35	75	45	40	35	35	45	65	-	-	-	-	-	-	-																			
NCA16.RES.0110.01	6 Walker Close Coffs Harbour New South Wales 2450	Residential	NCA16	<35	39	75	45	40	35	35	45	65	-	-	-	-	-	-	-																			
NCA16.RES.0111.01	15 Mussared Close Coffs Harbour New South Wales 2450	Residential	NCA16	<35	43	75	45	40	35	35	45	65	-	-	-	-	-	-	-																			
NCA16.RES.0112.01	7 Mussared Close Coffs Harbour New South Wales 2450	Residential	NCA16	<35	40	75	45	40	35	35	45	65	-	-	-	-	-	-	-																			
NCA16.RES.0115.01	30 Brennan Court Coffs Harbour New South Wales 2450	Residential	NCA16	54	65	75	45	40	35	35	45	65	-	9	14	19	19	20	-																			
NCA16.RES.0116.01	4 Walker Close Coffs Harbour New South Wales 2450	Residential	NCA16	<35	37	75	45	40	35	35	45	65	-	-	-	-	-	-	-																			
NCA16.RES.0117.01	14 Rigoni Crescent Coffs Harbour New South Wales 2450	Residential	NCA16	<35	36	75	45	40	35	35	45	65	-	-	-	-	-	-	-																			
NCA16.RES.0118.01	20 Rigoni Crescent Coffs Harbour New South Wales 2450	Residential	NCA16	<35	39	75	45	40	35	35	45	65	-	-	-	-	-	-	-																			
NCA16.RES.0122.01	16 Brennan Court Coffs Harbour New South Wales 2450	Residential	NCA16	<35	37	75	45	40	35	35	45	65	-	-	-	-	-	-	-																			
NCA16.RES.0125.01	129f Mackays Road Coffs Harbour New South Wales 2450	Residential	NCA16	<35	<35	75	45	40	35	35	45	65	-	-	-	-	-	-	-																			
NCA16.RES.0126.01	10 Brennan Court Coffs Harbour New South Wales 2450	Residential	NCA16	<35	43	75	45	40	35	35	45	65	-	-	-	-	-	-	-																			
NCA16.RES.0127.01	128 Pearce Drive Coffs Harbour New South Wales 2450	Residential	NCA16	36	48	75	45	40	35	35	45	65	-	-	-	1	1	3	-																			
NCA16.RES.0128.01	7 Rigoni Crescent Coffs Harbour New South Wales 2450	Residential	NCA16	<35	38	75	45	40	35	35	45	65	-	-	-	-	-	-	-																			
NCA16.RES.0129.01	8 Brennan Court Coffs Harbour New South Wales 2450	Residential	NCA16	<35	41	75	45	40	35	35	45	65	-	-	-	-	-	-	-																			
NCA16.RES.0130.01	9 Walker Close Coffs Harbour New South Wales 2450	Residential	NCA16	<35	43	75	45	40	35	35	45	65	-	-	-	-	-	-	-																			
NCA16.RES.0131.01	3 Walker Close Coffs Harbour New South Wales 2450	Residential	NCA16	<35	37	75	45	40	35	35	45	65	-	-	-	-	-	-	-																			
NCA16.RES.0132.01	10 Rigoni Crescent Coffs Harbour New South Wales 2450	Residential	NCA16	<35	36	75	45	40	35	35	45	65	-	-	-	-	-	-	-																			
NCA16.RES.0133.01	5 Ewings Close Coffs Harbour New South Wales 2450	Residential	NCA16	<35	<35	75	45	40	35	35	45	65	-	-	-	-	-	-	-																			
NCA16.RES.0135.01	18 Rigoni Crescent Coffs Harbour New South Wales 2450	Residential	NCA16	<35	41	75	45	40	35	35	45	65	-	-	-	-	1	75	45																			
NCA16.RES.0136.01	68 Coriedale Drive Coffs Harbour New South Wales 2450	Residential	NCA16	37	48	75	45	40	35	35	45	65	-	-	-	2	2	3	-																			
NCA16.RES.0138.01	6 Rigoni Crescent Coffs Harbour New South Wales 2450	Residential	NCA16	<35	39	75	45	40	35	35	45	65	-	-	-	-	-	-	-																			
NCA16.RES.0139.01	8 Rigoni Crescent Coffs Harbour New South Wales 2450	Residential	NCA16	<35	35	75	45	40	35	35	45	65	-	-	-	-	-	-	-																			
NCA16.RES.0141.01	2 Rigoni Crescent Coffs Harbour New South Wales 2450	Residential	NCA16	<35	39	75	45	40	35	35	45	65	-	-	-	-	-	-	-																			
NCA16.RES.0142.01	66 Coriedale Drive Coffs Harbour New South Wales 2450	Residential	NCA16	<35	45	75	45	40	35	35	45	65	-	-	-	-	-	-	-																			
NCA16.RES.0143.01	3 Mussared Close Coffs Harbour New South Wales 2450	Residential	NCA16	<35	38	75	45	40	35	35	45	65	-	-	-	-	-	-	-																			
NCA16.RES.0144.01	132 Pearce Drive Coffs Harbour New South Wales 2450	Residential	NCA16	35	49	75	45	40	35	35	45	65	-	-	-	-	-	4	45																			
NCA16.RES.0145.01	1 Mussared Close Coffs Harbour New South Wales 2450	Residential	NCA16	<35	43	75	45	40	35	35	45	65	-	-	-	-	-	-	-																			
NCA16.RES.0146.01	3 Mussared Close Coffs Harbour New South Wales 2450	Residential	NCA16	<35	40	75	45	40	35	35	45	65	-	-	-	-	-	-	-																			
NCA16.RES.0147.01	71 Coriedale Drive Coffs Harbour New South Wales 2450	Residential	NCA16	36	48	75	45	40	35	35	45	65	-	-	-	1	1	3	-																			
NCA16.RES.0148.01	7 Brennan Court Coffs Harbour New South Wales 2450	Residential	NCA16	<35	44	75	45	40	35	35	45	65	-	-	-	-	-	-	-																			
NCA16.RES.0152.01	5 Cotswold Close Coffs Harbour New South Wales 2450	Residential	NCA16	35	50	75	45	40	35	35	45	65	-	-	-	-	-	5	-																			
NCA16.RES.0153.01	26 Brennan Court Coffs Harbour New South Wales 2450	Residential	NCA16	37	47	75	45	40	35	35	45	65	-	-	-	2	2	2	-																			
NCA16.RES.0154.01	14 Walker Close Coffs Harbour New South Wales 2450	Residential	NCA16	<35	<35	75	45	40	35	35	45	65	-	-	-	-	-	-	-																			
NCA16.RES.0155.01	7 Ewings Close Coffs Harbour New South Wales 2450	Residential	NCA16	<35	36	75	45	40	35	35	45	65	-	-	-	-	-	-	-																			
NCA16.RES.0157.01	72 Coriedale Drive Coffs Harbour New South Wales 2450	Residential	NCA16	38	49	75	45	40	35	35	45	65	-	-	-	3	3	4	-																			
NCA16.RES.0158.01	3 Cotswold Close Coffs Harbour New South Wales 2450	Residential	NCA16	36	51	75	45	40	35	35	45	65	-	-	-	1	1	6	-																			
NCA16.RES.0159.01	16 Walker Close Coffs Harbour New South Wales 2450	Residential	NCA16	<35	36	75	45	40	35	35	45	65	-	-	-	-	-	-	-																			
NCA16.RES.0160.01	30 Brennan Court Coffs Harbour New South Wales 2450	Residential	NCA16	44	54	75	45	40	35	35	45	65	-	-	4	9	9	9	-																			
NCA16.RES.0163.01	24 Brennan Court Coffs Harbour New South Wales 2450	Residential	NCA16	<35	41	75	45	40	35	35	45	65	-	-	-	-	-	-	-																			
NCA16.RES.0165.01	129d Mackays Road Coffs Harbour New South Wales 2450	Residential	NCA16	<35	35	75	45	40	35	35	45	65	-	-	-	-	-	-	-																			
NCA16.RES.0166.01	11 Walker Close Coffs Harbour New South Wales 2450	Residential	NCA16	<35	40	75	45	40	35	35	45	65	-	-	-	-	-	-	-																			
NCA16.RES.0167.01	41 Rigoni Crescent Coffs Harbour New South Wales 2450	Residential	NCA16	50	65	75	45	40	35	35	45	65	-	5	10	15	15	20	-																			
NCA16.RES.0168.01	Sunset Ridge Estate	Residential	NCA16	52	72	75	45	40	35	35	45	65	-	7	12	17	17	27	7																			
NCA16.RES.0169.01	Sunset Ridge Estate	Residential	NCA16	52	69	75	45	40	35	35	45	65	-	7	12	17	17	24	4																			
NCA16.RES.0170.01	Sunset Ridge Estate	Residential	NCA16	48	62	75	45	40	35	35	45	65	-	3	8	13	13	17	-																			
NCA16.RES.0171.01	Sunset Ridge Estate	Residential	NCA16	52	69	75	45	40	35	35	45	65	-	7	12	17	17	24	4																			
NCA16.RES.0172.01	Sunset Ridge Estate	Residential	NCA16	51	69	75	45	40	35	35	45	65	-	6	11	16	16	24	4																			
NCA16.RES.0173.01	Sunset Ridge Estate	Residential	NCA16	51	66	75	45	40	35	35	45	65	-	6	11	16	16	21	1																			
NCA16.RES.0174.01	Sunset Ridge Estate	Residential	NCA16	38	49	75	45	40	35	35	45	65	-	-	-	3	3	4	-																			
NCA16.RES.0175.01	Sunset Ridge Estate	Residential	NCA16	39	49	75	45	40	35	35	45	65	-	-	-	4	4	4	-																			
NCA16.RES.0176.01	Sunset Ridge Estate	Residential	NCA16	40	50	75	45	40	35	35	45	65	-	-	-	5	5	5	-																			

Receiver ID	Address	Receiver type	Study area	Predicted construction noise level		Construction Noise Management Levels, dBLAeq 15minute						65 max	Exceedances, dB						65 max	Triggers for additional mitigation																		Sleep disturbance screening criterion	Sleep disturbance >65 max
						Standard Hours		Outside of Standard Hours					Standard Hours		Outside of Standard Hours					All Hours	Standard Hours					Outside of Standard Hours													
																				Daytime					Daytime				Evening				Night						
				LAeq	LAmax	Highly noise affected	Noise affected (RBL+10 dB)	Noise affected (RBL+5dB)			Sleep Disturbance (Screening RBL+15[7])		Highly noise affected	Noise affected (>RBL+10 dB)	Noise affected (RBL + 5dB)			Sleep Disturbance (Screening RBL+15[7])		Highly noise affected >75dBA	Noticeable >NML	Clearly audible <NML+10	Moderately intrusive <=NML+20	Highly intrusive >NML+20	Noticeable >NML	Clearly audible <NML+15	Moderately intrusive <=NML+25	Highly intrusive >NML+25	Noticeable >NML	Clearly audible <NML+15	Moderately intrusive <=NML+25	Highly intrusive >NML+25	Noticeable >NML	Clearly audible <NML+15	Moderately intrusive <=NML+25	Highly intrusive >NML+25		
						Day[3]	Day[3]	Day[4]	Evening[5]	Night[6]			Day[3]	Day[3]	Day[4]	Evening[5]	Night[6]																							
NCA16.RES.0177.01	Sunset Ridge Estate	Residential	NCA16	37	54	75	45	40	35	35	45	65	-	-	-	2	2	9	-																				
NCA16.RES.0178.01	Sunset Ridge Estate	Residential	NCA16	43	65	75	45	40	35	35	45	65	-	-	3	8	8	20	-																				
NCA16.RES.0179.01	Sunset Ridge Estate	Residential	NCA16	40	57	75	45	40	35	35	45	65	-	-	-	5	5	12	-																				
NCA16.RES.0180.01	Sunset Ridge Estate	Residential	NCA16	37	56	75	45	40	35	35	45	65	-	-	-	2	2	11	-																				
NCA16.RES.0181.01	Sunset Ridge Estate	Residential	NCA16	51	67	75	45	40	35	35	45	65	-	6	11	16	16	22	2																				
NCA16.RES.0182.01	Sunset Ridge Estate	Residential	NCA16	53	68	75	45	40	35	35	45	65	-	8	13	18	18	23	3																				
NCA16.RES.0183.01	Sunset Ridge Estate	Residential	NCA16	56	72	75	45	40	35	35	45	65	-	11	16	21	21	27	7																				
NCA16.RES.0184.01	Sunset Ridge Estate	Residential	NCA16	50	64	75	45	40	35	35	45	65	-	5	10	15	15	19	-																				
NCA16.RES.0185.01	Sunset Ridge Estate	Residential	NCA16	47	62	75	45	40	35	35	45	65	-	2	7	12	12	17	-																				
NCA16.RES.0186.01	Sunset Ridge Estate	Residential	NCA16	45	61	75	45	40	35	35	45	65	-	-	5	10	10	16	-																				
NCA16.RES.0187.01	Sunset Ridge Estate	Residential	NCA16	50	64	75	45	40	35	35	45	65	-	5	10	15	15	19	-																				
NCA16.RES.0188.01	Sunset Ridge Estate	Residential	NCA16	56	74	75	45	40	35	35	45	65	-	11	16	21	21	29	9																				
NCA16.RES.0189.01	Sunset Ridge Estate	Residential	NCA16	55	73	75	45	40	35	35	45	65	-	10	15	20	20	28	8																				
NCA16.RES.0190.01	Sunset Ridge Estate	Residential	NCA16	51	72	75	45	40	35	35	45	65	-	6	11	16	16	27	7																				
NCA16.RES.0191.01	Sunset Ridge Estate	Residential	NCA16	57	75	75	45	40	35	35	45	65	-	12	17	22	22	30	10																				
NCA16.RES.0192.01	Sunset Ridge Estate	Residential	NCA16	58	73	75	45	40	35	35	45	65	-	13	18	23	23	28	8																				
NCA16.RES.0193.01	Sunset Ridge Estate	Residential	NCA16	59	74	75	45	40	35	35	45	65	-	14	19	24	24	29	9																				
NCA16.RES.0194.01	Sunset Ridge Estate	Residential	NCA16	60	75	75	45	40	35	35	45	65	-	15	20	25	25	30	10																				
NCA16.RES.0195.01	Sunset Ridge Estate	Residential	NCA16	44	68	75	45	40	35	35	45	65	-	-	4	9	9	23	3																				
NCA16.RES.0196.01	Sunset Ridge Estate	Residential	NCA16	40	66	75	45	40	35	35	45	65	-	-	-	5	5	21	1																				
NCA16.RES.0197.01	Sunset Ridge Estate	Residential	NCA16	39	60	75	45	40	35	35	45	65	-	-	-	4	4	15	-																				
NCA16.RES.0198.01	Sunset Ridge Estate	Residential	NCA16	46	63	75	45	40	35	35	45	65	-	1	6	11	11	18	-																				
NCA16.RES.0199.01	Sunset Ridge Estate	Residential	NCA16	44	67	75	45	40	35	35	45	65	-	-	4	9	9	22	2																				
NCA16.RES.0200.01	Sunset Ridge Estate	Residential	NCA16	54	76	75	45	40	35	35	45	65	-	9	14	19	19	31	11																				
NCA16.RES.0201.01	Sunset Ridge Estate	Residential	NCA16	40	66	75	45	40	35	35	45	65	-	-	-	5	5	21	1																				
NCA16.RES.0202.01	Sunset Ridge Estate	Residential	NCA16	40	58	75	45	40	35	35	45	65	-	-	-	5	5	13	-																				
NCA16.RES.0203.01	Sunset Ridge Estate	Residential	NCA16	40	54	75	45	40	35	35	45	65	-	-	-	5	5	9	-																				
NCA16.RES.0204.01	Sunset Ridge Estate	Residential	NCA16	41	53	75	45	40	35	35	45	65	-	-	1	6	6	8	-																				
NCA16.RES.0205.01	Sunset Ridge Estate	Residential	NCA16	39	58	75	45	40	35	35	45	65	-	-	-	4	4	13	-																				
NCA16.RES.0206.01	Sunset Ridge Estate	Residential	NCA16	41	60	75	45	40	35	35	45	65	-	-	1	6	6	15	-																				
NCA16.RES.0207.01	Sunset Ridge Estate	Residential	NCA16	39	54	75	45	40	35	35	45	65	-	-	-	4	4	9	-																				
NCA16.RES.0208.01	Sunset Ridge Estate	Residential	NCA16	39	57	75	45	40	35	35	45	65	-	-	-	4	4	12	-																				
NCA16.RES.0209.01	Sunset Ridge Estate	Residential	NCA16	46	57	75	45	40	35	35	45	65	-	1	6	11	11	12	-																				
NCA16.RES.0210.01	Sunset Ridge Estate	Residential	NCA16	51	69	75	45	40	35	35	45	65	-	6	11	16	16	24	4																				
NCA16.RES.0211.01	Sunset Ridge Estate	Residential	NCA16	55	70	75	45	40	35	35	45	65	-	10	15	20	20	25	5																				
NCA16.RES.0212.01	Sunset Ridge Estate	Residential	NCA16	50	63	75	45	40	35	35	45	65	-	5	10	15	15	18	-																				
NCA16.RES.0213.01	Sunset Ridge Estate	Residential	NCA16	43	53	75	45	40	35	35	45	65	-	-	3	8	8	8	-																				
NCA16.RES.0214.01	Sunset Ridge Estate	Residential	NCA16	45	55	75	45	40	35	35	45	65	-	-	5	10	10	10	-																				
NCA16.RES.0215.01	Sunset Ridge Estate	Residential	NCA16	47	65	75	45	40	35	35	45	65	-	2	7	12	12	20	-																				
NCA16.RES.0216.01	Sunset Ridge Estate	Residential	NCA16	55	81	75	45	40	35	35	45	65	-	10	15	20	20	36	16																				
NCA16.RES.0217.01	Sunset Ridge Estate	Residential	NCA16	51	78	75	45	40	35	35	45	65	-	6	11	16	16	33	13																				
NCA16.RES.0218.01	Sunset Ridge Estate	Residential	NCA16	59	83	75	45	40	35	35	45	65	-	14	19	24	24	38	18																				
NCA16.RES.0219.01	Sunset Ridge Estate	Residential	NCA16	56	82	75	45	40	35	35	45	65	-	11	16	21	21	37	17																				
NCA16.RES.0220.01	Sunset Ridge Estate	Residential	NCA16	48	71	75	45	40	35	35	45	65	-	3	8	13	13	26	6																				
NCA16.RES.0221.01	Sunset Ridge Estate	Residential	NCA16	48	72	75	45	40	35	35	45	65	-	3	8	13	13	27	7																				
NCA16.RES.0222.01	Sunset Ridge Estate	Residential	NCA16	48	66	75	45	40	35	35	45	65	-	3	8	13	13	21	1																				
NCA17.RES.0004.01	133a Mackays Road Coffs Harbour New South Wales 2450	Residential	NCA17	58	71	75	45	40	35	35	45	65	-	13	18	23	23	26	6																				
NCA17.RES.0006.01	266 Shephards Lane Coffs Harbour New South Wales 2450	Residential	NCA17	49	70	75	45	40	35	35	45	65	-	4	9	14	14	25	5																				
NCA17.RES.0007.01	260a Shephards Lane Coffs Harbour New South Wales 2450	Residential	NCA17	57	75	75	45	40	35	35	45	65	-	12	17	22	22	30	10																				
NCA18.COM.0098.01	95 Vera Dr, Coffs Harbour NSW 2450	Commercial	NCA18	42	49	-	70	70	-	-	-	-	-	-	-	-	-	-																				
NCA18.RES.0001.01	18 Sandra Close Coffs Harbour New South Wales 2450	Residential	NCA18	38	49	75	45	40	36	35	45	65	-	-	-	2	3	4	-																				
NCA18.RES.0002.01	34 Oneill Street Coffs Harbour New South Wales 2450	Residential	NCA18	<35	43	75	45	40	36	35	45	65	-	-	-	-	-	-																				
NCA18.RES.0003.01	15 Oneill Street Coffs Harbour New South Wales 2450	Residential	NCA18	<35	43	75	45	40	36	35	45	65	-	-	-	-	-	-																				
NCA18.RES.0004.01	16 Sandra Close Coffs Harbour New South Wales 2450	Residential	NCA18	39	49	75	45	40	36	35	45	65	-	-	-	3	4	4	-																				
NCA18.RES.0005.01	5 Jensen Close Coffs Harbour New South Wales 2450	Residential	NCA18	38	49	75	45	40	36	35	45	65	-	-	-	2	3	4	-																				
NCA18.RES.0006.01	6 Jensen Close Coffs Harbour New South Wales 2450	Residential	NCA18	41	50	75	45	40	36	35	45	65	-	-	1	5	6	5	-																				
NCA18.RES.0007.01	8 Jensen Close Coffs Harbour New South Wales 2450	Residential	NCA18	42	50	75	45	40	36	35	45	65	-	-	2	6	7	5	-																				
NCA18.RES.0008.01	25 Oneill Street Coffs Harbour New South Wales 2450	Residential	NCA18	40	48	75	45	40	36	35	45	65	-	-	-	4	5	3	-																				
NCA18.RES.0009.01	24 Oneill Street Coffs Harbour New South Wales 2450	Residential	NCA18	36	44	75	45	40	36	35	45	65	-	-	-	-	1	-	-																				
NCA18.RES.0010.01	19 Oneill Street Coffs Harbour New South Wales 2450	Residential	NCA18	<35	42	75	45	40	36	35	45	65	-	-	-	-	-	-	-																				
NCA18.RES.0011.01	32 Oneill Street Coffs Harbour New South Wales 2450	Residential	NCA18	<35	43	75	45	40	36	35	45	65	-	-	-	-	-	-	-																				
NCA18.RES.0012.01	17 Oneill Street Coffs Harbour New South Wales 2450	Residential	NCA18	37	46	75	45	40	36	35	45	65	-	-	-	1	2	1	-																				
NCA18.RES.0013.01	23 Oneill Street Coffs Harbour New South Wales 2450	Residential	NCA18	39	47	75	45	40	36	35	45	65	-	-	-	3	4	2	-																				
NCA18.RES.0014.01	22 Oneill Street Coffs Harbour New South Wales 2450	Residential	NCA18	38	45	75	45	40	36	35	45	65	-	-	-	2	3	-	-																				
NCA18.RES.0016.01	35 Sandra Close Coffs Harbour New South Wales 2450	Residential	NCA18	40	50	75	45	40	36	35	45	65	-	-	-	4	5	5	-																				
NCA18.RES.0017.01	27 Oneill Street Coffs Harbour New South Wales 2450	Residential	NCA18	<35	38	75	45	40	36	35	45	65	-	-	-	-	-	-	-																				
NCA18.RES.0018.01	9 Jensen Close Coffs Harbour New South Wales 2450	Residential	NCA18	38	49	75	45	40	36	35	45	65	-	-	-	2	3	4	-																				
NCA18.RES.0019.01	8 Sandra Close Coffs Harbour New South Wales 2450	Residential	NCA18	40	50	75	45	40	36	35	45	65	-	-	-	4	5	5	-																				
NCA18.RES.0020.01	24 Sandra Close Coffs Harbour New South Wales 2450	Residential	NCA18	38	49	75	45	40	36	35	45	65	-	-	-	2	3	4	-																				
NCA18.RES.0021.01	10 Narani Close Coffs Harbour New South Wales 2450	Residential	NCA18	<35	42	75	45	40	36	35	45	65	-	-	-	-	-	-	-																				
NCA18.RES.0023.01	29 Gatelys Road Coffs Harbour New South Wales 2450	Residential	NCA18	50	55	75	45	40	36	35	45	65	-	5	10	14	15	10	-																				
NCA18.RES.0024.01	2 Jensen Close Coffs Harbour New South Wales 2450	Residential	NCA18	39	49	75	45	40	36	35	45	65	-	-	-	3	4	4	-																				
NCA18.RES.00247.01	26 Hull Close Coffs Harbour New South Wales 2450	Residential	NCA18	<35	<35	75	45	40	36	35	45	65	-	-	-	-	-	-	-																				
NCA18.RES.00248.01	65 Vera Drive Coffs Harbour New South Wales 2450	Residential	NCA18	<35	<35	75	45	40	36	35	45	65	-	-	-	-	-	-	-																				
NCA18.RES.0025.01	11 Jensen Close Coffs Harbour New South Wales 2450	Residential	NCA18	39	49	75	45	40	36	35	45	65	-	-	-	3	4	4	-																				
NCA18.RES.0026.01	7 Jensen Close Coffs Harbour New South Wales 2450	Residential	NCA18	38	49	75	45	40	36	35	45	65	-	-	-	2	3	4	-																				
NCA18.RES.0027.01	21 Oneill Street Coffs Harbour New South Wales 2450	Residential	NCA18	35	42	75	45	40	36	35	45	65	-	-	-	-	-	-	-																				
NCA18.RES.0029.01	129a Mackays Road Coffs Harbour New South Wales 2450	Residential	NCA18	38	43	75	45	40	36	35	45	65	-	-	-	2	3	-	-																				
NCA18.RES.0030.01	29 Oneill Street Coffs Harbour New South Wales 2450	Residential	NCA18	<35	40	75	45	40	36	35	45	65	-	-	-	-	-	-	-																				
NCA18.RES.0031.01	129a Mackays Road Coffs Harbour New South Wales 2450	Residential	NCA18	39	44	75	45	40	36	35	45	65	-	-	-	3	4	-	-																				
NCA18.RES.0032.01	13 Sandra Close Coffs Harbour New South Wales 2450	Residential	NCA18	42	50	75	45	40	36	35	45	65	-	-	2	6	7	5	-																				
NCA18.RES.0033.01	15 Sandra Close Coffs Harbour New South Wales 2450	Residential	NCA18	42	50	75	45	40	36	35	45	65	-	-	2	6	7	5	-																				
NCA18.RES.0034.01	10a Jensen Close Coffs Harbour New South Wales 2450	Residential	NCA18	42	50	75	45	40	36	35	45	65	-	-	2	6	7	5	-																				
NCA18.RES.0035.01	6 Sandra Close Coffs Harbour New South Wales 2450	Residential	NCA18	39	49	75	45	40	36	35	45	65	-	-	-	3	4	4	-																				
NCA18.RES.0037.01	19 Sandra Close Coffs Harbour New South Wales 2450	Residential	NCA18	42	51	75	45	40	36	35	45	65	-	-	2	6	7	6	-																				
NCA18.RES.0038.01	17 Sandra Close Coffs Harbour New South Wales 2450	Residential	NCA18	42	51	75	45	40	36	35	45	65	-	-	2	6	7	6	-																				
NCA18.RES.0039.01	10b Jensen Close Coffs Harbour New South Wales 2450	Residential	NCA18	43	50	75	45	40	36	35	45	65	-	-	3	7	8	5	-																				
NCA18.RES.0040.01	16 Sandra Close Coffs Harbour New South Wales 2450	Residential	NCA18	39	49	75	45	40	36	35	45	65	-	-	-	3	4	4	-																				
NCA18.RES.0041.01	8 Bicknell Drive Coffs Harbour New South Wales 2450	Residential	NCA18	40	50	75	45	40	36	35	45	65	-	-	-	4	5	5	-																				
NCA18.RES.0042.01	4 Bicknell Drive Coffs Harbour New South Wales 2450	Residential	NCA18	42	50	75	45	40	36	35	45	65	-	-	2	6	7	5	-																				
NCA18.RES.0043.01	6 Bicknell Drive Coffs Harbour New South Wales 2450	Residential	NCA18	41	50	75	45	40	36	35	45	65	-	-	1	5	6	5	-																				
NCA18.RES.0044.01	12 Jensen Close Coffs Harbour New South Wales 2450	Residential	NCA18	42	49	75	45	40	36	35	45	65	-	-	2	6	7	4	-																				
NCA18.RES.0045.01	74 Mackays Road Coffs Harbour New South Wales 2450	Residential	NCA18	42	50	75	45	40	36	35	45	65	-	-	2	6	7	5	-																				
NCA18.RES.0046.01	4 Jensen Close Coffs Harbour New South Wales 2450	Residential	NCA18	40	50	75	45	40	36	35	45	65	-	-	-	4	5	5	-																				
NCA18.RES.0047.01	36 Oneill Street Coffs Harbour New South Wales 2450	Residential	NCA18	<35	40	75	45	40	36	35	45	65	-	-	-	-	-	-	-																				
NCA18.RES.0048.01	2 Sandra Close Coffs Harbour New South Wales 2450	Residential	NCA18	37	46	75	45	40	36	35	45	65	-	-	-	1	2	1	-																				
NCA18.RES.0049.01	31 Abel Tasman Drive Coffs Harbour New South Wales 2450	Residential	NCA18	40	49	75	45	40	36	35	45	65	-	-	-	4	5	4	-																				
NCA18.RES.0050.01	26 Oneill Street Coffs Harbour New South Wales 2450	Residential	NCA18	<35	41	75	45	40	36	35	45	65	-	-	-	-	-	-	-																				
NCA18.RES.0052.01	9 Sandra Close Coffs Harbour New South Wales 2450	Residential	NCA18	38	46	75	45	40	36	35	45	65	-	-	-	2	3	1	-																				
NCA18.RES.0053.01	27 Oneill Street Coffs Harbour New South Wales 2450	Residential	NCA18	<35	42	75	45	40	36	35	45	65	-	-	-	-	-	-	-																				
NCA18.RES.0054.01	91a Gatelys Road Coffs Harbour New South Wales 2450	Residential	NCA18	<35	<35	75	45	40	36	35	45	65	-	-	-	-	-	-	-																				
NCA18.RES.0055.01	25 Abel Tasman Drive Coffs Harbour New South Wales 2450	Residential	NCA18	36	45	75	45	40	36	35	45	65	-	-	-	1	-	-																				
NCA18.RES.0056.01	21 Sandra Close Coffs Harbour New South Wales 2450	Residential	NCA18	42	51	75	45	40	36	35	45	65	-	-	2	6	7	6	-																				
NCA18.RES.0057.01	23 Sandra Close Coffs Harbour New South Wales 2450	Residential	NCA18	41	51	75	45	40	36	35	45	65	-	-	1	5	6	6	-																				
NCA18.RES.0058.01	32 Abel Tasman Drive Coffs Harbour New South Wales 2450	Residential	NCA18	39	48	75	45	40	36	35	45	65	-	-	-	3	4	3	-																				
NCA18.RES.0059.01	4 Sandra Close Coffs Harbour New South Wales 2450	Residential	NCA18	38	47	75	45	40	36	35	45	65	-	-	-	2	3	2	-																				
NCA18.RES.0060.01	27 Abel Tasman Drive Coffs Harbour New South Wales 2450	Residential	NCA18	38	47	75	45	40	36	35	45	65	-	-	-	2	3	2	-																				
NCA18.RES.0061.01	29 Abel Tasman Drive Coffs Harbour New South Wales 2450	Residential	NCA18	39	48	75	45	40	36	35	45	65	-	-	-	3	4	3	-																				
NCA18.RES.0062.01	17 Abel Tasman Drive Coffs Harbour New South Wales 2450	Residential	NCA18	35	42	75	45	40	36	35	45	65	-	-	-	-	-	-	-																				
NCA18.RES.0063.01	10 Sandra Close Coffs Harbour New South Wales 2450	Residential	NCA18	42	50	75	45	40	36	35	45	65	-	-	2	6	7	5	-																				
NCA18.RES.0064.01	1 Jensen Close Coffs Harbour New South Wales 2450	Residential	NCA18	39	49	75	45	40	36	35	45	65	-	-	-	3	4	4	-																				
NCA18.RES.0065.01	42 Apollo Drive Coffs Harbour New South Wales 2450	Residential	NCA18	<35	41	75	45	40	36	35	45	65	-	-	-	-	-	-	-																				

Receiver ID	Address	Receiver type	Study area	Predicted construction noise level		Construction Noise Management Levels, dBLAeq 15minute						65 max	Exceedances, dB						65 max	Triggers for additional mitigation																		Sleep disturbance screening criterion	Sleep disturbance >65 max
						Standard Hours		Outside of Standard Hours					Standard Hours		Outside of Standard Hours					All Hours	Standard Hours					Outside of Standard Hours													
																				Daytime					Daytime				Evening				Night						
				LAeq	LAmax	Highly noise affected	Noise affected (RBL+10 dB)	Noise affected (RBL+5dB)			Sleep Disturbance (Screening RBL+15[7])		Highly noise affected	Noise affected (>RBL+10 dB)	Noise affected (RBL + 5dB)			Sleep Disturbance (Screening RBL+15[7])		Highly noise affected >75dBA	Noticeable >NML	Clearly audible >NML+10	Moderately intrusive <=NML+20	Highly intrusive >NML+20	Noticeable <=NML	Clearly audible >NML+15	Moderately intrusive <=NML+25	Highly intrusive >NML+25	Noticeable <=NML	Clearly audible >NML+15	Moderately intrusive <=NML+25	Highly intrusive >NML+25	Noticeable <=NML	Clearly audible >NML+15	Moderately intrusive <=NML+25	Highly intrusive >NML+25		
						Day[3]	Day[3]	Day[4]	Evening[5]	Night[6]			Day[3]	Day[3]	Day[4]	Evening[5]	Night[6]																						
NCA18.RES.0066.01	13 Abel Tasman Drive Coffs Harbour New South Wales 2450	Residential	NCA18	36	44	75	45	40	36	35	45	65	-	-	-	-	1	-	-																			
NCA18.RES.0068.01	36 Apollo Drive Coffs Harbour New South Wales 2450	Residential	NCA18	<35	42	75	45	40	36	35	45	65	-	-	-	-	-	-	-																			
NCA18.RES.0069.01	38 Apollo Drive Coffs Harbour New South Wales 2450	Residential	NCA18	<35	42	75	45	40	36	35	45	65	-	-	-	-	-	-	-																			
NCA18.RES.0070.01	33 Sandra Close Coffs Harbour New South Wales 2450	Residential	NCA18	40	51	75	45	40	36	35	45	65	-	-	-	4	5	6	-																			
NCA18.RES.0071.01	47 Apollo Drive Coffs Harbour New South Wales 2450	Residential	NCA18	<35	41	75	45	40	36	35	45	65	-	-	-	-	-	-	-																			
NCA18.RES.0072.01	40 Apollo Drive Coffs Harbour New South Wales 2450	Residential	NCA18	<35	42	75	45	40	36	35	45	65	-	-	-	-	-	-	-																			
NCA18.RES.0073.01	17 Abel Tasman Drive Coffs Harbour New South Wales 2450	Residential	NCA18	38	44	75	45	40	36	35	45	65	-	-	-	2	3	-	-																			
NCA18.RES.0075.01	131 Mackays Road Coffs Harbour New South Wales 2450	Residential	NCA18	51	64	75	45	40	36	35	45	65	-	6	11	15	16	19	-																			
NCA18.RES.0077.01	24 Abel Tasman Drive Coffs Harbour New South Wales 2450	Residential	NCA18	37	45	75	45	40	36	35	45	65	-	-	-	1	2	-	-																			
NCA18.RES.0078.01	22 Abel Tasman Drive Coffs Harbour New South Wales 2450	Residential	NCA18	38	46	75	45	40	36	35	45	65	-	-	-	2	3	1	-																			
NCA18.RES.0079.01	21a Oneill Street Coffs Harbour New South Wales 2450	Residential	NCA18	38	48	75	45	40	36	35	45	65	-	-	-	2	3	3	-																			
NCA18.RES.0080.01	15 Abel Tasman Drive Coffs Harbour New South Wales 2450	Residential	NCA18	37	45	75	45	40	36	35	45	65	-	-	-	1	2	-	-																			
NCA18.RES.0081.01	20 Abel Tasman Drive Coffs Harbour New South Wales 2450	Residential	NCA18	38	46	75	45	40	36	35	45	65	-	-	-	2	3	1	-																			
NCA18.RES.0082.01	18 Abel Tasman Drive Coffs Harbour New South Wales 2450	Residential	NCA18	39	47	75	45	40	36	35	45	65	-	-	-	3	4	2	-																			
NCA18.RES.0085.01	26 Abel Tasman Drive Coffs Harbour New South Wales 2450	Residential	NCA18	38	48	75	45	40	36	35	45	65	-	-	-	2	3	3	-																			
NCA18.RES.0087.01	11 Abel Tasman Drive Coffs Harbour New South Wales 2450	Residential	NCA18	<35	41	75	45	40	36	35	45	65	-	-	-	-	-	-	-																			
NCA18.RES.0088.01	21 Abel Tasman Drive Coffs Harbour New South Wales 2450	Residential	NCA18	<35	42	75	45	40	36	35	45	65	-	-	-	-	-	-	-																			
NCA18.RES.0089.01	19a Abel Tasman Drive Coffs Harbour New South Wales 2450	Residential	NCA18	<35	41	75	45	40	36	35	45	65	-	-	-	-	-	-	-																			
NCA18.RES.0091.01	23 Abel Tasman Drive Coffs Harbour New South Wales 2450	Residential	NCA18	35	44	75	45	40	36	35	45	65	-	-	-	-	-	-	-																			
NCA18.RES.0093.01	30 Abel Tasman Drive Coffs Harbour New South Wales 2450	Residential	NCA18	39	49	75	45	40	36	35	45	65	-	-	-	3	4	4	-																			
NCA18.RES.0094.01	28 Abel Tasman Drive Coffs Harbour New South Wales 2450	Residential	NCA18	39	49	75	45	40	36	35	45	65	-	-	-	3	4	4	-																			
NCA18.RES.0095.01	45 Apollo Drive Coffs Harbour New South Wales 2450	Residential	NCA18	35	43	75	45	40	36	35	45	65	-	-	-	-	-	-	-																			
NCA18.RES.0096.01	10d Jensen Close Coffs Harbour New South Wales 2450	Residential	NCA18	42	49	75	45	40	36	35	45	65	-	-	2	6	7	4	-																			
NCA18.RES.0097.01	72 Vera Drive Coffs Harbour New South Wales 2450	Residential	NCA18	41	48	75	45	40	36	35	45	65	-	-	1	5	6	3	-																			
NCA18.RES.0099.01	14 Jensen Close Coffs Harbour New South Wales 2450	Residential	NCA18	41	49	75	45	40	36	35	45	65	-	-	1	5	6	4	-																			
NCA18.RES.0100.01	15 Jensen Close Coffs Harbour New South Wales 2450	Residential	NCA18	40	49	75	45	40	36	35	45	65	-	-	-	4	5	4	-																			
NCA18.RES.0102.01	35 Apollo Drive Coffs Harbour New South Wales 2450	Residential	NCA18	<35	37	75	45	40	36	35	45	65	-	-	-	-	-	-	-																			
NCA18.RES.0103.01	29 Sandra Close Coffs Harbour New South Wales 2450	Residential	NCA18	40	50	75	45	40	36	35	45	65	-	-	-	4	5	5	-																			
NCA18.RES.0105.01	26 Sandra Close Coffs Harbour New South Wales 2450	Residential	NCA18	39	49	75	45	40	36	35	45	65	-	-	-	3	4	4	-																			
NCA18.RES.0106.01	19 Abel Tasman Drive Coffs Harbour New South Wales 2450	Residential	NCA18	38	44	75	45	40	36	35	45	65	-	-	-	2	3	-	-																			
NCA18.RES.0108.01	87 Vera Drive Coffs Harbour New South Wales 2450	Residential	NCA18	40	46	75	45	40	36	35	45	65	-	-	-	4	5	1	-																			
NCA18.RES.0109.01	43 Apollo Drive Coffs Harbour New South Wales 2450	Residential	NCA18	<35	42	75	45	40	36	35	45	65	-	-	-	-	-	-	-																			
NCA18.RES.0110.01	27 Sandra Close Coffs Harbour New South Wales 2450	Residential	NCA18	40	50	75	45	40	36	35	45	65	-	-	-	4	5	5	-																			
NCA18.RES.0113.01	85 Vera Drive Coffs Harbour New South Wales 2450	Residential	NCA18	40	45	75	45	40	36	35	45	65	-	-	-	4	5	-	-																			
NCA18.RES.0114.01	41 Apollo Drive Coffs Harbour New South Wales 2450	Residential	NCA18	<35	38	75	45	40	36	35	45	65	-	-	-	-	-	-	-																			
NCA18.RES.0115.01	39 Apollo Drive Coffs Harbour New South Wales 2450	Residential	NCA18	<35	35	75	45	40	36	35	45	65	-	-	-	-	-	-	-																			
NCA18.RES.0116.01	81 Vera Drive Coffs Harbour New South Wales 2450	Residential	NCA18	40	46	75	45	40	36	35	45	65	-	-	-	4	5	1	-																			
NCA18.RES.0117.01	89 Vera Drive Coffs Harbour New South Wales 2450	Residential	NCA18	40	46	75	45	40	36	35	45	65	-	-	-	4	5	1	-																			
NCA18.RES.0118.01	83 Vera Drive Coffs Harbour New South Wales 2450	Residential	NCA18	40	46	75	45	40	36	35	45	65	-	-	-	4	5	1	-																			
NCA18.RES.0119.01	71 Vera Drive Coffs Harbour New South Wales 2450	Residential	NCA18	38	44	75	45	40	36	35	45	65	-	-	-	2	3	-	-																			
NCA18.RES.0120.01	37 Apollo Drive Coffs Harbour New South Wales 2450	Residential	NCA18	<35	38	75	45	40	36	35	45	65	-	-	-	-	-	-	-																			
NCA18.RES.0121.01	93 Vera Drive Coffs Harbour New South Wales 2450	Residential	NCA18	41	48	75	45	40	36	35	45	65	-	-	1	5	6	3	-																			
NCA18.RES.0122.01	91 Vera Drive Coffs Harbour New South Wales 2450	Residential	NCA18	41	47	75	45	40	36	35	45	65	-	-	1	5	6	2	-																			
NCA18.RES.0123.01	22 Hull Close Coffs Harbour New South Wales 2450	Residential	NCA18	<35	37	75	45	40	36	35	45	65	-	-	-	-	-	-	-																			
NCA18.RES.0124.01	20 Hull Close Coffs Harbour New South Wales 2450	Residential	NCA18	<35	36	75	45	40	36	35	45	65	-	-	-	-	-	-	-																			
NCA18.RES.0125.01	18 Hull Close Coffs Harbour New South Wales 2450	Residential	NCA18	<35	35	75	45	40	36	35	45	65	-	-	-	-	-	-	-																			
NCA18.RES.0126.01	24 Hull Close Coffs Harbour New South Wales 2450	Residential	NCA18	<35	35	75	45	40	36	35	45	65	-	-	-	-	-	-	-																			
NCA18.RES.0127.01	69 Mackays Road Coffs Harbour New South Wales 2450	Residential	NCA18	42	49	75	45	40	36	35	45	65	-	-	2	6	7	4	-																			
NCA18.RES.0128.01	33a Mackays Road Coffs Harbour New South Wales 2450	Residential	NCA18	40	48	75	45	40	36	35	45	65	-	-	-	4	5	3	-																			
NCA18.RES.0129.01	33a Mackays Road Coffs Harbour New South Wales 2450	Residential	NCA18	39	47	75	45	40	36	35	45	65	-	-	-	3	4	2	-																			
NCA18.RES.0130.01	133b Mackays Road Coffs Harbour New South Wales 2450	Residential	NCA18	59	78	75	45	40	36	35	45	65	-	14	19	23	24	33	13																			
NCA18.RES.0131.01	79a Vera Drive Coffs Harbour New South Wales 2450	Residential	NCA18	40	46	75	45	40	36	35	45	65	-	-	-	4	5	1	-																			
NCA18.RES.0133.01	77 Vera Drive Coffs Harbour New South Wales 2450	Residential	NCA18	40	46	75	45	40	36	35	45	65	-	-	-	4	5	1	-																			
NCA18.RES.0134.01	75 Vera Drive Coffs Harbour New South Wales 2450	Residential	NCA18	40	45	75	45	40	36	35	45	65	-	-	-	4	5	-	-																			
NCA18.RES.0135.01	33a Mackays Road Coffs Harbour New South Wales 2450	Residential	NCA18	<35	41	75	45	40	36	35	45	65	-	-	-	-	-	-	-																			
NCA18.RES.0136.01	16 Hull Close Coffs Harbour New South Wales 2450	Residential	NCA18	<35	36	75	45	40	36	35	45	65	-	-	-	-	-	-	-																			
NCA18.RES.0137.01	135 Mackays Road Coffs Harbour New South Wales 2450	Residential	NCA18	56	63	75	45	40	36	35	45	65	-	11	16	20	21	18	-																			
NCA18.RES.0138.01	70a Vera Drive Coffs Harbour New South Wales 2450	Residential	NCA18	39	45	75	45	40	36	35	45	65	-	-	-	3	4	-	-																			
NCA18.RES.0139.01	3 Best Close Coffs Harbour New South Wales 2450	Residential	NCA18	44	49	75	45	40	36	35	45	65	-	-	4	8	9	4	-																			
NCA18.RES.0140.01	58 Gatelys Road Coffs Harbour New South Wales 2450	Residential	NCA18	47	58	75	45	40	36	35	45	65	-	2	7	11	12	13	-																			
NCA18.RES.0141.01	15 Lloyd Close Coffs Harbour New South Wales 2450	Residential	NCA18	40	47	75	45	40	36	35	45	65	-	-	-	4	5	2	-																			
NCA18.RES.0142.01	9 Perry Drive Coffs Harbour New South Wales 2450	Residential	NCA18	38	46	75	45	40	36	35	45	65	-	-	-	2	3	1	-																			
NCA18.RES.0143.01	2 Perry Drive Coffs Harbour New South Wales 2450	Residential	NCA18	<35	40	75	45	40	36	35	45	65	-	-	-	-	-	-	-																			
NCA18.RES.0145.01	13 Perry Drive Coffs Harbour New South Wales 2450	Residential	NCA18	<35	<35	75	45	40	36	35	45	65	-	-	-	-	-	-	-																			
NCA18.RES.0146.01	33a Mackays Road Coffs Harbour New South Wales 2450	Residential	NCA18	41	49	75	45	40	36	35	45	65	-	-	1	5	6	4	-																			
NCA18.RES.0147.01	19 Lloyd Close Coffs Harbour New South Wales 2450	Residential	NCA18	43	48	75	45	40	36	35	45	65	-	-	3	7	8	3	-																			
NCA18.RES.0148.01	62 Mackays Road Coffs Harbour New South Wales 2450	Residential	NCA18	41	47	75	45	40	36	35	45	65	-	-	1	5	6	2	-																			
NCA18.RES.0149.01	35 Mackays Road Coffs Harbour New South Wales 2450	Residential	NCA18	40	50	75	45	40	36	35	45	65	-	-	-	4	5	5	-																			
NCA18.RES.0150.01	15 Perry Drive Coffs Harbour New South Wales 2450	Residential	NCA18	41	47	75	45	40	36	35	45	65	-	-	1	5	6	2	-																			
NCA18.RES.0151.01	33a Mackays Road Coffs Harbour New South Wales 2450	Residential	NCA18	42	49	75	45	40	36	35	45	65	-	-	2	6	7	4	-																			
NCA18.RES.0152.01	69 Mackays Road Coffs Harbour New South Wales 2450	Residential	NCA18	42	50	75	45	40	36	35	45	65	-	-	2	6	7	5	-																			
NCA18.RES.0153.01	17 Lloyd Close Coffs Harbour New South Wales 2450	Residential	NCA18	43	49	75	45	40	36	35	45	65	-	-	3	7	8	4	-																			
NCA18.RES.0154.01	133-133a Mackays Road Coffs Harbour New South Wales 2450	Residential	NCA18	54	59	75	45	40	36	35	45	65	9	14	18	19	14	-	-																			
NCA18.RES.0155.01	66 Vera Drive Coffs Harbour New South Wales 2450	Residential	NCA18	39	45	75	45	40	36	35	45	65	-	-	-	3	4	-	-																			
NCA18.RES.0156.01	91a Gatelys Road Coffs Harbour New South Wales 2450	Residential	NCA18	<35	38	75	45	40	36	35	45	65	-	-	-	-	-	-	-																			
NCA18.RES.0158.01	131 Mackays Road Coffs Harbour New South Wales 2450	Residential	NCA18	46	54	75	45	40	36	35	45	65	-	1	6	10	11	9	-																			
NCA18.RES.0159.01	39 Gatelys Road Coffs Harbour New South Wales 2450	Residential	NCA18	41	46	75	45	40	36	35	45	65	-	-	1	5	6	1	-																			
NCA18.RES.0160.01	68 Vera Drive Coffs Harbour New South Wales 2450	Residential	NCA18	39	45	75	45	40	36	35	45	65	-	-	-	3	4	-	-																			
NCA18.RES.0161.01	23 Abel Tasman Drive Coffs Harbour New South Wales 2450	Residential	NCA18	38	44	75	45	40	36	35	45	65	-	-	-	2	3	-	-																			
NCA18.RES.0162.01	13 Lloyd Close Coffs Harbour New South Wales 2450	Residential	NCA18	38	45	75	45	40	36	35	45	65	-	-	-	2	3	-	-																			
NCA18.RES.0163.01	52 Vera Drive Coffs Harbour New South Wales 2450	Residential	NCA18	38	44	75	45	40	36	35	45	65	-	-	-	2	3	-	-																			
NCA18.RES.0164.01	54 Vera Drive Coffs Harbour New South Wales 2450	Residential	NCA18	41	46	75	45	40	36	35	45	65	-	-	1	5	6	1	-																			
NCA18.RES.0165.01	62 Vera Drive Coffs Harbour New South Wales 2450	Residential	NCA18	40	46	75	45	40	36	35	45	65	-	-	-	4	5	1	-																			
NCA18.RES.0166.01	67a Vera Drive Coffs Harbour New South Wales 2450	Residential	NCA18	38	43	75	45	40	36	35	45	65	-	-	-	2	3	-	-																			
NCA18.RES.0167.01	64 Vera Drive Coffs Harbour New South Wales 2450	Residential	NCA18	39	45	75	45	40	36	35	45	65	-	-	-	3	4	-	-																			
NCA18.RES.0169.01	7 Bicknell Drive Coffs Harbour New South Wales 2450	Residential	NCA18	40	47	75	45	40	36	35	45	65	-	-	-	4	5	2	-																			
NCA18.RES.0170.01	9 Bicknell Drive Coffs Harbour New South Wales 2450	Residential	NCA18	41	48	75	45	40	36	35	45	65	-	-	1	5	6	3	-																			
NCA18.RES.0171.01	11 Bicknell Drive Coffs Harbour New South Wales 2450	Residential	NCA18	41	48	75	45	40	36	35	45	65	-	-	1	5	6	3	-																			
NCA18.RES.0172.01	68 Mackays Road Coffs Harbour New South Wales 2450	Residential	NCA18	40	48	75	45	40	36	35	45	65	-	-	-	4	5	3	-																			
NCA18.RES.0173.01	70 Vera Drive Coffs Harbour New South Wales 2450	Residential	NCA18	39	45	75	45	40	36	35	45	65	-	-	-	3	4	-	-																			
NCA18.RES.0174.01	77 Vera Drive Coffs Harbour New South Wales 2450	Residential	NCA18	40	46	75	45	40	36	35	45	65	-	-	-	4	5	1	-																			
NCA18.RES.0175.01	73 Vera Drive Coffs Harbour New South Wales 2450	Residential	NCA18	39	44	75	45	40	36	35	45	65	-	-	-	3	4	-	-																			
NCA18.RES.0176.01	7 Best Close Coffs Harbour New South Wales 2450	Residential	NCA18	<35	44	75	45	40	36	35	45	65	-	-	-	-	-	-	-																			
NCA18.RES.0178.01	211 Mackays Road Coffs Harbour New South Wales 2450	Residential	NCA18	42	48	75	45	40	36	35	45	65	-	-	2	6	7	3	-																			
NCA18.RES.0179.01	93 Gatelys Road Coffs Harbour New South Wales 2450	Residential	NCA18	38	43	75	45	40	36	35	45	65	-	-	-	2	3	-	-																			
NCA18.RES.0180.01	66 Mackays Road Coffs Harbour New South Wales 2450	Residential	NCA18	40	48	75	45	40	36	35	45	65	-	-	-	4	5	3	-																			
NCA18.RES.0181.01	64 Mackays Road Coffs Harbour New South Wales 2450	Residential	NCA18	40	48	75	45	40	36	35	45	65	-	-	-	4	5	3	-																			
NCA18.RES.0182.01	11 Best Close Coffs Harbour New South Wales 2450	Residential	NCA18	38	46	75	45	40	36	35	45	65	-	-	-	2	3	1	-																			
NCA18.RES.0183.01	9 Best Close Coffs Harbour New South Wales 2450	Residential	NCA18	35	45	75	45	40	36	35	45	65	-	-	-	-	-	-	-																			
NCA18.RES.0184.01	30 Oneill Street Coffs Harbour New South Wales 2450	Residential	NCA18	<35	42	75	45	40	36	35	45	65	-	-	-	-	-	-	-																			
NCA18.RES.0185.01	10 Perry Drive Coffs Harbour New South Wales 2450	Residential	NCA18	36	43	75	45	40	36	35	45	65	-	-	-	-	1	-	-																			
NCA18.RES.0186.01	37 Oneill Street Coffs Harbour New South Wales 2450	Residential	NCA18	<35	39	75	45	40	36	35	45	65	-	-	-	-	-	-	-																			
NCA18.RES.0187.01	11 Perry Drive Coffs Harbour New South Wales 2450	Residential	NCA18	39	46	75	45	40	36	35	45	65	-	-	-	3	4	1	-																			
NCA18.RES.0188.01	7 Sandra Close Coffs Harbour New South Wales 2450	Residential	NCA18	37	45	75	45	40	36	35	45	65	-	-	-	1	2	-	-																			
NCA18.RES.0189.01	35 Oneill Street Coffs Harbour New South Wales 2450	Residential	NCA18	<35	40	75	45	40	36	35	45	65	-	-	-	-	-	-	-																			
NCA18.RES.0190.01	33 Oneill Street Coffs Harbour New South Wales 2450	Residential	NCA18	<35	42	75	45	40	36	35	45	65	-	-	-	-	-	-	-																			
NCA18.RES.0191.01	31 Oneill Street Coffs Harbour New South Wales 2450	Residential	NCA18	<35	42	75	45	40	36	35	45	65	-	-	-	-	-	-	-																			
NCA18.RES.0192.01	60 Vera Drive Coffs Harbour New South Wales 2450	Residential	NCA18	41	46	75	45	40	36	35	45	65	-	-	1	5	6	1	-																			
NCA18.RES.0193.01	65a Vera Drive Coffs Harbour New South Wales 2450	Residential	NCA18	37	43	75	45	40	36	35	45	65	-	-	-	1	2	-	-																			
NCA18.RES.0194.01	56 Vera Drive Coffs Harbour New South Wales 2450	Residential	NCA18	41	47	75	45	40	36	35	45	65	-	-	1	5	6	2	-																			
NCA18.RES.0195.01	5 Bicknell Drive Coffs Harbour New South Wales 2450	Residential	NCA18	39	48	75	45	40	36	35	45	65	-	-	-	3	4	3	-																			
NCA18.RES.0196.01	94 Gatelys Road Coffs Harbour New South Wales 2450	Residential	NCA18	46	53	75	45	40	36	35	45	65	-	1	6	10	11	8	-																			

Receiver ID	Address	Receiver type	Study area	Predicted construction noise level		Construction Noise Management Levels, dBLAeq 15minute						65 max	Exceedances, dB						65 max	Triggers for additional mitigation																		Sleep disturbance screening criterion	Sleep disturbance >65 max
						Standard Hours		Outside of Standard Hours					Standard Hours		Outside of Standard Hours					All Hours	Standard Hours					Outside of Standard Hours													
																				Daytime					Daytime				Evening				Night						
				LAeq	LAmax	Highly noise affected	Noise affected (RBL+10 dB)	Noise affected (RBL+5dB)			Sleep Disturbance (Screening RBL+15[7])		Highly noise affected	Noise affected (>RBL+10 dB)	Noise affected (RBL + 5dB)			Sleep Disturbance (Screening RBL+15[7])		Highly noise affected >75dBA	Noticeable >NML	Clearly audible >NML+10	Moderately intrusive <=NML+20	Highly intrusive >NML+20	Noticeable >NML	Clearly audible >NML+15	Moderately intrusive <=NML+25	Highly intrusive >NML+25	Noticeable >NML	Clearly audible >NML+15	Moderately intrusive <=NML+25	Highly intrusive >NML+25	Noticeable >NML	Clearly audible >NML+15	Moderately intrusive <=NML+25	Highly intrusive >NML+25		
						Day[3]	Day[3]	Day[4]	Evening[5]	Night[6]			Day[3]	Day[3]	Day[4]	Evening[5]	Night[6]																						
NCA18.RES.0197.01	50 Vera Drive Coffs Harbour New South Wales 2450	Residential	NCA18	36	43	75	45	40	36	35	45	65	-	-	-	-	1	-	-																			
NCA18.RES.0198.01	58 Vera Drive Coffs Harbour New South Wales 2450	Residential	NCA18	41	47	75	45	40	36	35	45	65	-	-	1	5	6	2	-																			
NCA18.RES.0199.01	10c Jensen Close Coffs Harbour New South Wales 2450	Residential	NCA18	43	49	75	45	40	36	35	45	65	-	-	3	7	8	4	-																			
NCA18.RES.0200.01	20 Sandra Close Coffs Harbour New South Wales 2450	Residential	NCA18	37	48	75	45	40	36	35	45	65	-	-	-	1	2	3	-																			
NCA18.RES.0201.01	1 Bicknell Drive Coffs Harbour New South Wales 2450	Residential	NCA18	41	49	75	45	40	36	35	45	65	-	-	1	5	6	4	-																			
NCA18.RES.0202.01	13 Jensen Close Coffs Harbour New South Wales 2450	Residential	NCA18	39	49	75	45	40	36	35	45	65	-	-	-	3	4	4	-																			
NCA18.RES.0203.01	20a Sandra Close Coffs Harbour New South Wales 2450	Residential	NCA18	37	48	75	45	40	36	35	45	65	-	-	-	1	2	3	-																			
NCA18.RES.0204.01	25 Sandra Close Coffs Harbour New South Wales 2450	Residential	NCA18	41	50	75	45	40	36	35	45	65	-	-	1	5	6	5	-																			
NCA18.RES.0205.01	2 Bicknell Drive Coffs Harbour New South Wales 2450	Residential	NCA18	42	50	75	45	40	36	35	45	65	-	-	2	6	7	5	-																			
NCA18.RES.0206.01	73 Vera Drive Coffs Harbour New South Wales 2450	Residential	NCA18	39	44	75	45	40	36	35	45	65	-	-	-	3	4	-	-																			
NCA18.RES.0208.01	149 West Korora Road Coffs Harbour New South Wales 2450	Residential	NCA18	62	82	75	45	40	36	35	45	65	-	17	22	26	27	37	17																			
NCA18.RES.0209.01	51 Gatelys Road Coffs Harbour New South Wales 2450	Residential	NCA18	42	48	75	45	40	36	35	45	65	-	-	2	6	7	3	-																			
NCA18.RES.0212.01	38a Oneill Street Coffs Harbour New South Wales 2450	Residential	NCA18	<35	43	75	45	40	36	35	45	65	-	-	-	-	-	-	-																			
NCA18.RES.0213.01	39 Oneill Street Coffs Harbour New South Wales 2450	Residential	NCA18	<35	40	75	45	40	36	35	45	65	-	-	-	-	-	-	-																			
NCA18.RES.0214.01	58 Vera Drive Coffs Harbour New South Wales 2450	Residential	NCA18	40	46	75	45	40	36	35	45	65	-	-	-	4	5	1	-																			
NCA18.RES.0215.01	3 Bicknell Drive Coffs Harbour New South Wales 2450	Residential	NCA18	40	48	75	45	40	36	35	45	65	-	-	-	4	5	3	-																			
NCA18.RES.0216.01	215 Mackays Road Coffs Harbour New South Wales 2450	Residential	NCA18	43	48	75	45	40	36	35	45	65	-	-	3	7	8	3	-																			
NCA18.RES.0217.01	22 Sandra Close Coffs Harbour New South Wales 2450	Residential	NCA18	38	49	75	45	40	36	35	45	65	-	-	-	2	3	4	-																			
NCA18.RES.0218.01	10 Jensen Close Coffs Harbour New South Wales 2450	Residential	NCA18	42	50	75	45	40	36	35	45	65	-	-	2	6	7	5	-																			
NCA18.RES.0220.01	31 Sandra Close Coffs Harbour New South Wales 2450	Residential	NCA18	40	50	75	45	40	36	35	45	65	-	-	-	4	5	5	-																			
NCA18.RES.0221.01	84 Gatelys Road Coffs Harbour New South Wales 2450	Residential	NCA18	46	57	75	45	40	36	35	45	65	-	1	6	10	11	12	-																			
NCA18.RES.0222.01	22a Sandra Close Coffs Harbour New South Wales 2450	Residential	NCA18	38	49	75	45	40	36	35	45	65	-	-	-	2	3	4	-																			
NCA18.RES.0223.01	6 Perry Drive Coffs Harbour New South Wales 2450	Residential	NCA18	38	46	75	45	40	36	35	45	65	-	-	-	2	3	1	-																			
NCA18.RES.0224.01	8 Perry Drive Coffs Harbour New South Wales 2450	Residential	NCA18	36	44	75	45	40	36	35	45	65	-	-	-	-	1	-	-																			
NCA18.RES.0225.01	7 Perry Drive Coffs Harbour New South Wales 2450	Residential	NCA18	36	45	75	45	40	36	35	45	65	-	-	-	-	1	-	-																			
NCA18.RES.0226.01	4 Perry Drive Coffs Harbour New South Wales 2450	Residential	NCA18	<35	42	75	45	40	36	35	45	65	-	-	-	-	-	-	-																			
NCA18.RES.0227.01	70a Vera Drive Coffs Harbour New South Wales 2450	Residential	NCA18	39	45	75	45	40	36	35	45	65	-	-	-	3	4	-	-																			
NCA18.RES.0228.01	1 Sandra Close Coffs Harbour New South Wales 2450	Residential	NCA18	<35	39	75	45	40	36	35	45	65	-	-	-	-	-	-	-																			
NCA18.RES.0229.01	5 Sandra Close Coffs Harbour New South Wales 2450	Residential	NCA18	<35	42	75	45	40	36	35	45	65	-	-	-	-	-	-	-																			
NCA18.RES.0230.01	3 Perry Drive Coffs Harbour New South Wales 2450	Residential	NCA18	39	47	75	45	40	36	35	45	65	-	-	-	3	4	2	-																			
NCA18.RES.0231.01	28 Sandra Close Coffs Harbour New South Wales 2450	Residential	NCA18	40	49	75	45	40	36	35	45	65	-	-	-	4	5	4	-																			
NCA18.RES.0232.01	5 Best Close Coffs Harbour New South Wales 2450	Residential	NCA18	37	45	75	45	40	36	35	45	65	-	-	-	1	2	-	-																			
NCA18.RES.0235.01	5 Perry Drive Coffs Harbour New South Wales 2450	Residential	NCA18	37	46	75	45	40	36	35	45	65	-	-	-	1	2	1	-																			
NCA18.RES.0237.01	60 Mackays Road Coffs Harbour New South Wales 2450	Residential	NCA18	41	47	75	45	40	36	35	45	65	-	-	1	5	6	2	-																			
NCA18.RES.0238.01	58 Mackays Road Coffs Harbour New South Wales 2450	Residential	NCA18	38	46	75	45	40	36	35	45	65	-	-	-	2	3	1	-																			
NCA18.RES.0239.01	70a Vera Drive Coffs Harbour New South Wales 2450	Residential	NCA18	40	46	75	45	40	36	35	45	65	-	-	-	4	5	1	-																			
NCA18.RES.0240.01	28 Oneill Street Coffs Harbour New South Wales 2450	Residential	NCA18	<35	41	75	45	40	36	35	45	65	-	-	-	-	-	-	-																			
NCA18.RES.0241.01	56 Mackays Road Coffs Harbour New South Wales 2450	Residential	NCA18	39	45	75	45	40	36	35	45	65	-	-	-	3	4	-	-																			
NCA18.RES.0242.01	1 Perry Drive Coffs Harbour New South Wales 2450	Residential	NCA18	41	49	75	45	40	36	35	45	65	-	-	1	5	6	4	-																			
NCA18.RES.0243.01	71 Mackays Road Coffs Harbour New South Wales 2450	Residential	NCA18	41	49	75	45	40	36	35	45	65	-	-	1	5	6	4	-																			
NCA18.RES.0244.01	11 Sandra Close Coffs Harbour New South Wales 2450	Residential	NCA18	38	47	75	45	40	36	35	45	65	-	-	-	2	3	2	-																			
NCA18.RES.0245.01	12a Hull Close Coffs Harbour New South Wales 2450	Residential	NCA18	<35	37	75	45	40	36	35	45	65	-	-	-	-	-	-	-																			
NCA18.RES.0246.01	14a Hull Close Coffs Harbour New South Wales 2450	Residential	NCA18	<35	37	75	45	40	36	35	45	65	-	-	-	-	-	-	-																			
NCA18.RES.0249.01	31a Gatelys Road Coffs Harbour New South Wales 2450	Residential	NCA18	41	47	75	45	40	36	35	45	65	-	-	1	5	6	2	-																			
NCA18.RES.0250.01	51 Toscan Lane Coffs Harbour New South Wales 2450	Residential	NCA18	<35	38	75	45	40	36	35	45	65	-	-	-	-	-	-	-																			
NCA19.COM.0001.01	Forest Sky Pier Sealy Lookout Bruxner Dr New South Wales 2450 Australia	Commercial	NCA19	36	38	-	70	70	-	-	-	-	-	-	-	-	-	-	-																			
NCA19.RES.0001.01	171c Mackays Road Coffs Harbour New South Wales 2450	Residential	NCA19	55	62	75	45	40	35	35	45	65	-	10	15	20	20	17	-																			
NCA19.RES.0002.01	172 West Korora Road Coffs Harbour New South Wales 2450	Residential	NCA19	59	71	75	45	40	35	35	45	65	-	14	19	24	24	26	6																			
NCA19.RES.0004.01	172 West Korora Road Coffs Harbour New South Wales 2450	Residential	NCA19	61	76	75	45	40	35	35	45	65	-	16	21	26	26	31	11																			
NCA19.RES.0005.01	135g Mackays Road Coffs Harbour New South Wales 2450	Residential	NCA19	51	58	75	45	40	35	35	45	65	-	6	11	16	16	13	-																			
NCA19.RES.0008.01	135b Mackays Road Coffs Harbour New South Wales 2450	Residential	NCA19	53	60	75	45	40	35	35	45	65	-	8	13	18	18	15	-																			
NCA19.RES.0009.01	135c Mackays Road Coffs Harbour New South Wales 2450	Residential	NCA19	56	62	75	45	40	35	35	45	65	-	11	16	21	21	17	-																			
NCA19.RES.0010.01	88 Gatelys Road Coffs Harbour New South Wales 2450	Residential	NCA19	50	60	75	45	40	35	35	45	65	-	5	10	15	15	15	-																			
NCA19.RES.0011.01	135a Mackays Road Coffs Harbour New South Wales 2450	Residential	NCA19	64	79	75	45	40	35	35	45	65	-	19	24	29	29	34	14																			
NCA19.RES.0012.01	135d Mackays Road Coffs Harbour New South Wales 2450	Residential	NCA19	58	65	75	45	40	35	35	45	65	-	13	18	23	23	20	-																			
NCA19.RES.0015.01	88 Gatelys Road Coffs Harbour New South Wales 2450	Residential	NCA19	47	55	75	45	40	35	35	45	65	-	2	7	12	12	10	-																			
NCA19.RES.0016.01	171b Mackays Road Coffs Harbour New South Wales 2450	Residential	NCA19	55	60	75	45	40	35	35	45	65	-	10	15	20	20	15	-																			
NCA20.RES.0001.01	104 West Korora Road Coffs Harbour New South Wales 2450	Residential	NCA20	54	68	75	45	40	36	35	45	65	-	9	14	18	19	23	3																			
NCA20.RES.0004.01	71 West Korora Road Coffs Harbour New South Wales 2450	Residential	NCA20	44	54	75	45	40	36	35	45	65	-	-	4	8	9	9	-																			
NCA20.RES.0005.01	71 West Korora Road Coffs Harbour New South Wales 2450	Residential	NCA20	45	54	75	45	40	36	35	45	65	-	-	5	9	10	9	-																			
NCA20.RES.0007.01	91 West Korora Road Coffs Harbour New South Wales 2450	Residential	NCA20	47	57	75	45	40	36	35	45	65	-	2	7	11	12	12	-																			
NCA20.RES.0008.01	132 West Korora Road Coffs Harbour New South Wales 2450	Residential	NCA20	57	66	75	45	40	36	35	45	65	-	12	17	21	22	21	1																			
NCA20.RES.0009.01	91 West Korora Road Coffs Harbour New South Wales 2450	Residential	NCA20	49	60	75	45	40	36	35	45	65	-	4	9	13	14	15	-																			
NCA20.RES.0011.01	15 Bruxner Park Road Coffs Harbour New South Wales 2450	Residential	NCA20	56	65	75	45	40	36	35	45	65	-	11	16	20	21	20	-																			
NCA20.RES.0012.01	71 West Korora Road Coffs Harbour New South Wales 2450	Residential	NCA20	45	51	75	45	40	36	35	45	65	-	-	5	9	10	6	-																			
NCA21.COM.0002.01	40 West Korora Road Coffs Harbour New South Wales 2450	Commercial	NCA21	44	53	-	70	70	-	-	-	-	-	-	-	-	-	-	-																			
NCA21.COM.0005.01	40 West Korora Road Coffs Harbour New South Wales 2450	Commercial	NCA21	46	56	-	70	70	-	-	-	-	-	-	-	-	-	-	-																			
NCA21.COM.0011.01	40 West Korora Road Coffs Harbour New South Wales 2450	Commercial	NCA21	42	50	-	70	70	-	-	-	-	-	-	-	-	-	-	-																			
NCA21.COM.0015.01	40 West Korora Road Coffs Harbour New South Wales 2450	Commercial	NCA21	42	50	-	70	70	-	-	-	-	-	-	-	-	-	-	-																			
NCA21.COM.0016.01	40 West Korora Road Coffs Harbour New South Wales 2450	Commercial	NCA21	45	55	-	70	70	-	-	-	-	-	-	-	-	-	-	-																			
NCA21.COM.0017.01	40 West Korora Road Coffs Harbour New South Wales 2450	Commercial	NCA21	43	52	-	70	70	-	-	-	-	-	-	-	-	-	-	-																			
NCA21.RES.0002.01	Bananacoast Caravan Park 429 Pacific Hwy Coffs Harbour New South Wales 2450	Residential	NCA21	48	62	75	75	70	58	43	53	65	-	-	-	-	5	9	-																			
NCA21.RES.0003.01	Bananacoast Caravan Park 429 Pacific Hwy Coffs Harbour New South Wales 2450	Residential	NCA21	46	60	75	75	70	58	43	53	65	-	-	-	-	3	7	-																			
NCA21.RES.0007.01	Bananacoast Caravan Park 429 Pacific Hwy Coffs Harbour New South Wales 2450	Residential	NCA21	47	61	75	75	70	58	43	53	65	-	-	-	-	4	8	-																			
NCA21.RES.0009.01	Bananacoast Caravan Park 429 Pacific Hwy Coffs Harbour New South Wales 2450	Residential	NCA21	49	68	75	75	70	58	43	53	65	-	-	-	-	6	15	3																			
NCA21.RES.0010.01	Bananacoast Caravan Park 429 Pacific Hwy Coffs Harbour New South Wales 2450	Residential	NCA21	46	60	75	75	70	58	43	53	65	-	-	-	-	3	7	-																			
NCA21.RES.0022.01	49 West Korora Road Coffs Harbour New South Wales 2450	Residential	NCA21	44	55	75	75	70	58	43	53	65	-	-	-	-	1	2	-																			
NCA21.RES.0023.01	Bananacoast Caravan Park 429 Pacific Hwy Coffs Harbour New South Wales 2450	Residential	NCA21	50	68	75	75	70	58	43	53	65	-	-	-	-	7	15	3																			
NCA21.RES.0030.01	429 Pacific Hwy Coffs Harbour New South Wales 2450	Residential	NCA21	46	62	75	75	70	58	43	53	65	-	-	-	-	3	9	-																			
NCA21.RES.0036.01	429 Pacific Hwy Coffs Harbour New South Wales 2450	Residential	NCA21	45	60	75	75	70	58	43	53	65	-	-	-	-	2	7	-																			
NCA21.RES.0039.01	Bay Drive Coffs Harbour New South Wales 2450	Residential	NCA21	45	60	75	75	70	58	43	53	65	-	-	-	-	2	7	-																			
NCA21.RES.0041.01	Bay Drive Coffs Harbour New South Wales 2450	Residential	NCA21	47	66	75	75	70	58	43	53	65	-	-	-	-	4	13	1																			
NCA21.RES.0042.01	Bananacoast Caravan Park 429 Pacific Hwy Coffs Harbour New South Wales 2450	Residential	NCA21	52	70	75	75	70	58	43	53	65	-	-	-	-	9	17	5																			
NCA21.RES.0043.01	Bay Drive Coffs Harbour New South Wales 2450	Residential	NCA21	45	66	75	75	70	58	43	53	65	-	-	-	-	2	13	1																			
NCA21.RES.0047.01	41 West Korora Road Coffs Harbour New South Wales 2450	Residential	NCA21	46	55	75	75	70	58	43	53	65	-	-	-	-	3	2	-																			
NCA21.RES.0050.01	Bananacoast Caravan Park 429 Pacific Hwy Coffs Harbour New South Wales 2450	Residential	NCA21	56	74	75	75	70	58	43	53	65	-	-	-	-	13	21	9																			
NCA21.RES.0055.01	429 Pacific Hwy Coffs Harbour New South Wales 2450	Residential	NCA21	45	59	75	75	70	58	43	53	65	-	-	-	-	2	6	-																			
NCA21.RES.0056.01	Bay Drive Coffs Harbour New South Wales 2450	Residential	NCA21	50	69	75	75	70	58	43	53	65	-	-	-	-	7	16	4																			
NCA21.RES.0057.01	429 Pacific Hwy Coffs Harbour New South Wales 2450	Residential	NCA21	46	59	75	75	70	58	43	53	65	-	-	-	-	3	6	-																			
NCA21.RES.0060.01	Bay Drive Coffs Harbour New South Wales 2450	Residential	NCA21	43	60	75	75	70	58	43	53	65	-	-	-	-	-	7	-																			
NCA21.RES.0063.01	Bananacoast Caravan Park 429 Pacific Hwy Coffs Harbour New South Wales 2450	Residential	NCA21	60	78	75	75	70	58	43	53	65	-	-	-	2	17	25	13																			
NCA21.RES.0064.01	429 Pacific Hwy Coffs Harbour New South Wales 2450	Residential	NCA21	45	59	75	75	70	58	43	53	65	-	-	-	-	2	6	-																			
NCA21.RES.0065.01	429 Pacific Hwy Coffs Harbour New South Wales 2450	Residential	NCA21	45	60	75	75	70	58	43	53	65	-	-	-	-	2	7	-																			
NCA21.RES.0066.01	Bananacoast Caravan Park 429 Pacific Hwy Coffs Harbour New South Wales 2450	Residential	NCA21	47	61	75	75	70	58	43	53	65	-	-	-	-	4	8	-																			
NCA21.RES.0067.01	Bay Drive Coffs Harbour New South Wales 2450	Residential	NCA21	48	66	75	75	70	58	43	53	65	-	-	-	-	5	13	1																			
NCA21.RES.0068.01	429 Pacific Hwy Coffs Harbour New South Wales 2450	Residential	NCA21	45	59	75	75	70	58	43	53	65	-	-	-	-	2	6	-																			
NCA21.RES.0069.01	Bay Drive Coffs Harbour New South Wales 2450	Residential	NCA21	51	73	75	75	70	58	43	53	65	-	-	-	-	8	20	8																			
NCA21.RES.0070.01	429 Pacific Hwy Coffs Harbour New South Wales 2450	Residential	NCA21	45	60	75	75	70	58	43	53	65	-	-	-	-	2	7	-																			
NCA21.RES.0071.01	40 West Korora Road Coffs Harbour New South Wales 2450	Residential	NCA21	47	57	75	75	70	58	43	53	65	-	-	-	-	4	4	-																			
NCA21.RES.0072.01	Bay Drive Coffs Harbour New South Wales 2450	Residential	NCA21	44	60	75	75	70	58	43	53	65	-	-	-	-	1	7	-																			
NCA21.RES.0073.01	429 Pacific Hwy Coffs Harbour New South Wales 2450	Residential	NCA21	45	59	75	75	70	58	43	53	65	-	-	-	-	2	6	-																			
NCA21.RES.0080.01	50 Driftwood Ct Coffs Harbour New South Wales 2450	Residential	NCA21	51	67	75	75	70	58	43	53	65	-	-	-	-	8	14	2																			
NCA21.RES.0089.01	Bananacoast Caravan Park 429 Pacific Hwy Coffs Harbour New South Wales 2450	Residential	NCA21	67	84	75	75	70	58	43	53	65	-	-	-	9	24	31	19																			
NCA21.RES.0098.01	50 Driftwood Ct Coffs Harbour New South Wales 2450	Residential	NCA21	51	68	75	75	70	58	43	53	65	-	-	-	-	8	15	3																			
NCA21.RES.0102.01	429a Pacific Highway Coffs Harbour New South Wales 2450	Residential	NCA21	47	66	75	75	70	58	43	53	65	-	-	-	-	4	13	1																			
NCA22.COM.0001.01	Time Out Xperiences Cnr Pacific Hwy and Bay Dr Coffs Harbour New South Wales 2450	Commercial	NCA22	48	55	-	70	70	-	-	-	-	-	-	-	-	-	-	-																			
NCA22.COM.0003.01	2 Resort Drive Coffs Harbour New South Wales 2450	Commercial	NCA22	50	57	-	70	70	-	-	-	-	-	-	-	-	-	-	-																			
NCA22.COM.0005.01	129 James Small Drive Coffs Harbour New South Wales 2450	Commercial	NCA22	60	74	-	70	70	-	-	-	-	-	-	-	-	-	-	-																			
NCA22.COM.0006.01	Bay Drive Coffs Harbour New South Wales 2450	Commercial	NCA22	39	50	-	70	70	-	-	-	-	-	-	-	-	-	-	-																			
NCA22.COM.0007.01	Zip Circus Cnr Pacific Hwy and Bay Dr Novotel Coffs Harbour Pacific Bay Resort Coffs Harbour New South Wales 2450	Commercial	NCA22	45	53	-	70	70	-	-	-	-	-	-	-	-	-	-	-																			
NCA22.COM.0008.01	2 Resort Drive Coffs Harbour New South Wales 2450	Commercial	NCA22	48	56	-	70	70	-	-	-	-	-	-	-	-	-	-	-																			
NCA22.COM.0009.01	2 Resort Drive Coffs Harbour New South Wales 2450	Commercial	NCA22	56	67	-	70	70	-	-	-	-	-	-	-	-	-	-	-																			

Receiver ID	Address	Receiver type	Study area	Predicted construction noise level		Construction Noise Management Levels, dBLAeq 15minute						65 max	Exceedances, dB						65 max	Triggers for additional mitigation																		Sleep disturbance screening criterion	Sleep disturbance >65 max
						Standard Hours		Outside of Standard Hours			Sleep Disturbance (Screening RBL+15[7])		Standard Hours		Outside of Standard Hours			Sleep Disturbance (Screening RBL+15[7])		All Hours	Standard Hours					Outside of Standard Hours													
																				Daytime					Daytime				Evening				Night					
				LAeq	LAmax	Highly noise affected	Noise affected (RBL+10 dB)	Noise affected (RBL+5dB)					Highly noise affected	Noise affected (>RBL+10 dB)	Noise affected (RBL + 5dB)																								
						Day[3]	Day[3]	Day[4]	Evening[5]	Night[6]			Day[3]	Day[3]	Day[4]	Evening[5]	Night[6]			Highly noise affected >75dBA	Noticeable >NML	Clearly audible <NML+10	Moderately intrusive <=NML+20	Highly intrusive >NML+20	Noticeable <NML	Clearly audible <NML+15	Moderately intrusive <=NML+25	Highly intrusive >NML+25	Noticeable <NML	Clearly audible <NML+15	Moderately intrusive <=NML+25	Highly intrusive >NML+25	Noticeable <NML	Clearly audible <NML+15	Moderately intrusive <=NML+25	Highly intrusive >NML+25		
NCA22.COM.0010.01	6 Resort Drive Coffs Harbour New South Wales 2450	Commercial	NCA22	43	51	-	70	70	-	-	-	-	-	-	-	-	-	-	-																		
NCA22.COM.0011.01	6 Resort Drive Coffs Harbour New South Wales 2450	Commercial	NCA22	42	50	-	70	70	-	-	-	-	-	-	-	-	-	-	-																		
NCA22.COM.0012.01	129 James Small Drive Coffs Harbour New South Wales 2450	Commercial	NCA22	62	76	-	70	70	-	-	-	-	-	-	-	-	-	-	-																		
NCA22.COM.0014.01	2 Resort Drive Coffs Harbour New South Wales 2450	Commercial	NCA22	49	57	-	70	70	-	-	-	-	-	-	-	-	-	-	-																		
NCA22.RES.0015.01	8 Grasslands Close Coffs Harbour New South Wales 2450	Residential	NCA22	46	53	75	75	70	58	43	53	65	-	-	-	-	3	-	-																		
NCA22.RES.0015.02	8b Grasslands Close Coffs Harbour New South Wales 2450	Residential	NCA22	45	51	75	75	70	58	43	53	65	-	-	-	-	2	-	-																		
NCA22.RES.0015.03	8b Grasslands Close Coffs Harbour New South Wales 2450	Residential	NCA22	44	50	75	75	70	58	43	53	65	-	-	-	-	1	-	-																		
NCA22.RES.0015.04	8b Grasslands Close Coffs Harbour New South Wales 2450	Residential	NCA22	43	49	75	75	70	58	43	53	65	-	-	-	-	-	-	-																		
NCA22.RES.0066.01	8 Grasslands Close Coffs Harbour New South Wales 2450	Residential	NCA22	57	73	75	75	70	58	43	53	65	-	-	-	-	14	20	8																		
NCA22.RES.0066.02	8 Grasslands Close Coffs Harbour New South Wales 2450	Residential	NCA22	56	72	75	75	70	58	43	53	65	-	-	-	-	13	19	7																		
NCA22.RES.0066.03	8 Grasslands Close Coffs Harbour New South Wales 2450	Residential	NCA22	56	72	75	75	70	58	43	53	65	-	-	-	-	13	19	7																		
NCA22.RES.0066.04	8 Grasslands Close Coffs Harbour New South Wales 2450	Residential	NCA22	56	72	75	75	70	58	43	53	65	-	-	-	-	13	19	7																		
NCA22.RES.0071.01	8 Grasslands Close Coffs Harbour New South Wales 2450	Residential	NCA22	55	70	75	75	70	58	43	53	65	-	-	-	-	12	17	5																		
NCA22.RES.0071.02	3 Charlesworth Bay Road Coffs Harbour New South Wales 2450	Residential	NCA22	52	66	75	75	70	58	43	53	65	-	-	-	-	9	13	1																		
NCA22.RES.0071.03	3 Charlesworth Bay Road Coffs Harbour New South Wales 2450	Residential	NCA22	51	65	75	75	70	58	43	53	65	-	-	-	-	8	12	-																		
NCA22.RES.0071.04	8b Grasslands Close Coffs Harbour New South Wales 2450	Residential	NCA22	49	61	75	75	70	58	43	53	65	-	-	-	-	6	8	-																		
NCA22.RES.0072.01	15 Charlesworth Bay Road Coffs Harbour New South Wales 2450	Residential	NCA22	43	50	75	75	70	58	43	53	65	-	-	-	-	-	-	-																		
NCA22.RES.0072.02	8b Grasslands Close Coffs Harbour New South Wales 2450	Residential	NCA22	43	50	75	75	70	58	43	53	65	-	-	-	-	-	-	-																		
NCA22.RES.0072.03	8b Grasslands Close Coffs Harbour New South Wales 2450	Residential	NCA22	43	51	75	75	70	58	43	53	65	-	-	-	-	-	-	-																		
NCA22.RES.0072.04	8b Grasslands Close Coffs Harbour New South Wales 2450	Residential	NCA22	42	50	75	75	70	58	43	53	65	-	-	-	-	-	-	-																		
NCA22.RES.0073.01	21 Charlesworth Bay Road Coffs Harbour New South Wales 2450	Residential	NCA22	43	51	75	75	70	58	43	53	65	-	-	-	-	-	-	-																		
NCA22.RES.0073.02	8b Grasslands Close Coffs Harbour New South Wales 2450	Residential	NCA22	42	51	75	75	70	58	43	53	65	-	-	-	-	-	-	-																		
NCA22.RES.0073.03	6b Grasslands Close Coffs Harbour New South Wales 2450	Residential	NCA22	42	50	75	75	70	58	43	53	65	-	-	-	-	-	-	-																		
NCA22.RES.0073.04	6b Grasslands Close Coffs Harbour New South Wales 2450	Residential	NCA22	42	50	75	75	70	58	43	53	65	-	-	-	-	-	-	-																		
NCA22.RES.0074.01	18 Driftwood Ct Coffs Harbour New South Wales 2450	Residential	NCA22	42	50	75	75	70	58	43	53	65	-	-	-	-	-	-	-																		
NCA22.RES.0074.02	9 Charlesworth Bay Road Coffs Harbour New South Wales 2450	Residential	NCA22	42	50	75	75	70	58	43	53	65	-	-	-	-	-	-	-																		
NCA22.RES.0074.03	9 Charlesworth Bay Road Coffs Harbour New South Wales 2450	Residential	NCA22	42	50	75	75	70	58	43	53	65	-	-	-	-	-	-	-																		
NCA22.RES.0075.01	20 Driftwood Ct Coffs Harbour New South Wales 2450	Residential	NCA22	45	55	75	75	70	58	43	53	65	-	-	-	-	2	2	-																		
NCA22.RES.0076.01	5 Meadowlands Crescent Coffs Harbour New South Wales 2450	Residential	NCA22	47	60	75	75	70	58	43	53	65	-	-	-	-	4	7	-																		
NCA22.RES.0077.01	13 Meadowlands Crescent Coffs Harbour New South Wales 2450	Residential	NCA22	47	59	75	75	70	58	43	53	65	-	-	-	-	4	6	-																		
NCA22.RES.0078.01	11a Grasslands Close Coffs Harbour New South Wales 2450	Residential	NCA22	58	68	75	75	70	58	43	53	65	-	-	-	-	15	15	3																		
NCA22.RES.0079.01	6 Meadowlands Crescent Coffs Harbour New South Wales 2450	Residential	NCA22	58	67	75	75	70	58	43	53	65	-	-	-	-	15	14	2																		
NCA22.RES.0080.01	10 Timbertops Drive Coffs Harbour New South Wales 2450	Residential	NCA22	57	66	75	75	70	58	43	53	65	-	-	-	-	14	13	1																		
NCA22.RES.0081.01	9 Meadowlands Crescent Coffs Harbour New South Wales 2450	Residential	NCA22	57	66	75	75	70	58	43	53	65	-	-	-	-	14	13	1																		
NCA22.RES.0082.01	41 Timbertops Drive Coffs Harbour New South Wales 2450	Residential	NCA22	57	66	75	75	70	58	43	53	65	-	-	-	-	14	13	1																		
NCA22.RES.0083.01	28 Timbertops Drive Coffs Harbour New South Wales 2450	Residential	NCA22	57	65	75	75	70	58	43	53	65	-	-	-	-	14	12	-																		
NCA22.RES.0084.01	8 Grasslands Close Coffs Harbour New South Wales 2450	Residential	NCA22	57	65	75	75	70	58	43	53	65	-	-	-	-	14	12	-																		
NCA22.RES.0085.01	7 Meadowlands Crescent Coffs Harbour New South Wales 2450	Residential	NCA22	57	65	75	75	70	58	43	53	65	-	-	-	-	14	12	-																		
NCA22.RES.0086.01	26 Timbertops Drive Coffs Harbour New South Wales 2450	Residential	NCA22	57	65	75	75	70	58	43	53	65	-	-	-	-	14	12	-																		
NCA22.RES.0087.01	22 Timbertops Drive Coffs Harbour New South Wales 2450	Residential	NCA22	57	66	75	75	70	58	43	53	65	-	-	-	-	14	13	1																		
NCA22.RES.0088.01	5 Muirfield Close Coffs Harbour New South Wales 2450	Residential	NCA22	57	66	75	75	70	58	43	53	65	-	-	-	-	14	13	1																		
NCA22.RES.0089.01	13 Grasslands Close Coffs Harbour New South Wales 2450	Residential	NCA22	57	66	75	75	70	58	43	53	65	-	-	-	-	14	13	1																		
NCA22.RES.0090.01	20 Timbertops Drive Coffs Harbour New South Wales 2450	Residential	NCA22	57	67	75	75	70	58	43	53	65	-	-	-	-	14	14	2																		
NCA22.RES.0091.01	31 Timbertops Drive Coffs Harbour New South Wales 2450	Residential	NCA22	57	66	75	75	70	58	43	53	65	-	-	-	-	14	13	1																		
NCA22.RES.0092.01	4 Meadowlands Crescent Coffs Harbour New South Wales 2450	Residential	NCA22	56	66	75	75	70	58	43	53	65	-	-	-	-	13	13	1																		
NCA22.RES.0093.01	33 Timbertops Drive Coffs Harbour New South Wales 2450	Residential	NCA22	56	66	75	75	70	58	43	53	65	-	-	-	-	13	13	1																		
NCA22.RES.0094.01	10 Muirfield Close Coffs Harbour New South Wales 2450	Residential	NCA22	57	70	75	75	70	58	43	53	65	-	-	-	-	14	17	5																		
NCA22.RES.0095.01	20a Driftwood Ct Coffs Harbour New South Wales 2450	Residential	NCA22	58	70	75	75	70	58	43	53	65	-	-	-	-	15	17	5																		
NCA22.RES.0096.01	16 Timbertops Drive Coffs Harbour New South Wales 2450	Residential	NCA22	58	70	75	75	70	58	43	53	65	-	-	-	-	15	17	5																		
NCA22.RES.0097.01	24 Timbertops Drive Coffs Harbour New South Wales 2450	Residential	NCA22	58	71	75	75	70	58	43	53	65	-	-	-	-	15	18	6																		
NCA22.RES.0098.01	28 Driftwood Ct Coffs Harbour New South Wales 2450	Residential	NCA22	59	70	75	75	70	58	43	53	65	-	-	-	1	16	17	5																		
NCA22.RES.0099.01	30 Driftwood Ct Coffs Harbour New South Wales 2450	Residential	NCA22	59	71	75	75	70	58	43	53	65	-	-	-	1	16	18	6																		
NCA22.RES.0100.01	16 Meadowlands Crescent Coffs Harbour New South Wales 2450	Residential	NCA22	60	72	75	75	70	58	43	53	65	-	-	-	2	17	19	7																		
NCA22.RES.0101.01	5 Diggers Beach Road Coffs Harbour New South Wales 2450	Residential	NCA22	60	72	75	75	70	58	43	53	65	-	-	-	2	17	19	7																		
NCA22.RES.0102.01	3 Coombar Close Coffs Harbour New South Wales 2450	Residential	NCA22	60	72	75	75	70	58	43	53	65	-	-	-	2	17	19	7																		
NCA22.RES.0103.01	4 Coombar Close Coffs Harbour New South Wales 2450	Residential	NCA22	60	71	75	75	70	58	43	53	65	-	-	-	2	17	18	6																		
NCA22.RES.0104.01	18 Timbertops Drive Coffs Harbour New South Wales 2450	Residential	NCA22	60	71	75	75	70	58	43	53	65	-	-	-	2	17	18	6																		
NCA22.RES.0105.01	20 Meadowlands Crescent Coffs Harbour New South Wales 2450	Residential	NCA22	60	71	75	75	70	58	43	53	65	-	-	-	2	17	18	6																		
NCA22.RES.0106.01	5 Grasslands Close Coffs Harbour New South Wales 2450	Residential	NCA22	59	71	75	75	70	58	43	53	65	-	-	-	1	16	18	6																		
NCA22.RES.0107.01	43 Timbertops Drive Coffs Harbour New South Wales 2450	Residential	NCA22	59	71	75	75	70	58	43	53	65	-	-	-	1	16	18	6																		
NCA23.COM.0012.01	111A Bruxner Park Rd, Korora NSW 2450	Commercial	NCA23	52	54	-	70	70	-	-	-	-	-	-	-	-	-	-	-																		
NCA23.COM.0015.01	111A Bruxner Park Rd, Korora NSW 2451	Commercial	NCA23	53	54	-	70	70	-	-	-	-	-	-	-	-	-	-	-																		
NCA23.COM.0017.01	111A Bruxner Park Rd, Korora NSW 2452	Commercial	NCA23	52	54	-	70	70	-	-	-	-	-	-	-	-	-	-	-																		
NCA23.COM.0019.01	111A Bruxner Park Rd, Korora NSW 2453	Commercial	NCA23	53	54	-	70	70	-	-	-	-	-	-	-	-	-	-	-																		
NCA23.RES.0003.01	130 Bruxner Park Road Korora New South Wales 2450	Residential	NCA23	46	52	75	53	48	43	39	49	65	-	-	-	3	7	3	-																		
NCA23.RES.0006.01	27 Fern Tree Place Korora New South Wales 2450	Residential	NCA23	63	82	75	53	48	43	39	49	65	-	10	15	20	24	33	17																		
NCA23.RES.0008.01	115 Bruxner Park Road Korora New South Wales 2450	Residential	NCA23	49	52	75	53	48	43	39	49	65	-	-	1	6	10	3	-																		
NCA23.RES.0009.01	115a Bruxner Park Road Korora New South Wales 2450	Residential	NCA23	47	47	75	53	48	43	39	49	65	-	-	-	4	8	-	-																		
NCA23.RES.0011.01	113 Bruxner Park Road Korora New South Wales 2450	Residential	NCA23	53	57	75	53	48	43	39	49	65	-	-	5	10	14	8	-																		
NCA23.RES.0013.01	63 Bruxner Park Road Korora New South Wales 2450	Residential	NCA23	56	59	75	53	48	43	39	49	65	-	3	8	13	17	10	-																		
NCA23.RES.0014.01	58 Bruxner Park Road Korora New South Wales 2450	Residential	NCA23	64	73	75	53	48	43	39	49	65	-	11	16	21	25	24	8																		
NCA23.RES.0016.01	111b Bruxner Park Road Korora New South Wales 2450	Residential	NCA23	57	64	75	53	48	43	39	49	65	-	4	9	14	18	15	-																		
NCA23.RES.0018.01	100 Bruxner Park Road Korora New South Wales 2450	Residential	NCA23	58	67	75	53	48	43	39	49	65	-	5	10	15	19	18	2																		
NCA23.RES.0019.01	111a Bruxner Park Road Korora New South Wales 2450	Residential	NCA23	49	51	75	53	48	43	39	49	65	-	-	1	6	10	2	-																		
NCA24.COM.0001.01	Carobana Chocolate Factory 125 James Small Dr Coffs Harbour New South Wales 2450	Commercial	NCA24	48	60	-	70	70	-	-	-	-	-	-	-	-	-	-	-																		
NCA24.RES.0001.01	19 Ballantine Drive Korora New South Wales 2450	Residential	NCA24	59	68	75	58	53	45	39	49	65	-	1	6	14	20	19	3																		
NCA24.RES.0002.01	14 Tranquility Drive Korora New South Wales 2450	Residential	NCA24	51	59	75	58	53	45	39	49	65	-	-	-	6	12	10	-																		
NCA24.RES.0003.01	6 Seaside Close Korora New South Wales 2450	Residential	NCA24	45	53	75	58	53	45	39	49	65	-	-	-	-	6	4	-																		
NCA24.RES.0004.01	6 Tranquility Drive Korora New South Wales 2450	Residential	NCA24	45	54	75	58	53	45	39	49	65	-	-	-	-	6	5	-																		
NCA24.RES.0005.01	16a Tranquility Drive Korora New South Wales 2450	Residential	NCA24	57	65	75	58	53	45	39	49	65	-	-	4	12	18	16	-																		
NCA24.RES.0006.01	1 Five Islands Drive Coffs Harbour New South Wales 2450	Residential	NCA24	46	49	75	58	53	45	39	49	65	-	-	-	1	7	-	-																		
NCA24.RES.0006.02	1 Five Islands Drive Coffs Harbour New South Wales 2450	Residential	NCA24	45	49	75	58	53	45	39	49	65	-	-	-	-	6	-	-																		
NCA24.RES.0006.03	1 Five Islands Drive Coffs Harbour New South Wales 2450	Residential	NCA24	44	50	75	58	53	45	39	49	65	-	-	-	-	5	1	-																		
NCA24.RES.0007.01	4 Bay View Place Korora New South Wales 2450	Residential	NCA24	<35	36	75	58	53	45	39	49	65	-	-	-	-	-	-	-																		
NCA24.RES.0008.01	17 Ballantine Drive Korora New South Wales 2450	Residential	NCA24	56	65	75	58	53	45	39	49	65	-	-	3	11	17	16	-																		
NCA24.RES.0009.01	10 Seaside Close Korora New South Wales 2450	Residential	NCA24	42	50	75	58	53	45	39	49	65	-	-	-	-	3	1	-																		
NCA24.RES.0010.01	1 Five Islands Drive Coffs Harbour New South Wales 2450	Residential	NCA24	42	49	75	58	53	45	39	49	65	-	-	-	-	3	-	-																		
NCA24.RES.0010.02	28 Breakers Way Coffs Harbour New South Wales 2450	Residential	NCA24	43	49	75	58	53	45	39	49	65	-	-	-	-	4	-	-																		
NCA24.RES.0011.01	12 Tranquility Drive Korora New South Wales 2450	Residential	NCA24	52	61	75	58	53	45	39	49	65	-	-	-	7	13	12	-																		
NCA24.RES.0012.01	7a Breakers Way Korora New South Wales 2450	Residential	NCA24	<35	38	75	58	53	45	39	49	65	-	-	-	-	-	-	-																		
NCA24.RES.0013.01	2 Mitch Place Korora New South Wales 2450	Residential	NCA24	64	74	75	58	53	45	39	49	65	-	6	11	19	25	25	9																		
NCA24.RES.0014.01	15 Seaside Close Korora New South Wales 2450	Residential	NCA24	45	51	75	58	53	45	39	49	65	-	-	-	-	6	2	-																		
NCA24.RES.0015.01	17 Seaside Close Korora New South Wales 2450	Residential	NCA24	44	50	75	58	53	45	39	49	65	-	-	-	-	5	1	-																		
NCA24.RES.0016.01	4 Breakers Way Korora New South Wales 2450	Residential	NCA24	38	43	75	58	53	45	39	49	65	-	-	-	-	-	-	-																		
NCA24.RES.0017.01	28 Breakers Way Coffs Harbour New South Wales 2450	Residential	NCA24	42	47	75	58	53	45	39	49	65	-	-	-	-	3	-	-																		
NCA24.RES.0017.02	28 Breakers Way Coffs Harbour New South Wales 2450	Residential	NCA24	42	46	75	58	53	45	39	49	65	-	-	-	-	3	-	-																		
NCA24.RES.0018.01	1 Five Islands Drive Coffs Harbour New South Wales 2450	Residential	NCA24	45	49	75	58	53	45	39	49	65	-	-	-	-	6	-	-																		
NCA24.RES.0019.01	18 Breakers Way Korora New South Wales 2450	Residential	NCA24	35	41	75	58	53	45	39	49	65	-	-	-	-	-	-	-																		
NCA24.RES.0020.01	10 Tranquility Drive Korora New South Wales 2450	Residential	NCA24	48	59	75	58	53	45	39	49	65	-	-	-	3	9	10	-																		
NCA24.RES.0021.01	30 Breakers Way Korora New South Wales 2450	Residential	NCA24	35	42	75	58	53	45	39	49	65	-	-	-	-	-	-	-																		
NCA24.RES.0022.01	1 Bay View Place Korora New South Wales 2450	Residential	NCA24	<35	40	75	58	53	45	39	49	65	-	-	-	-	-	-	-																		
NCA24.RES.0023.01	3 Seaside Close Korora New South Wales 2450	Residential	NCA24	47	57	75	58	53	45	39	49	65	-	-	-	2	8	8	-																		
NCA24.RES.0024.01	9 Seaside Close Korora New South Wales 2450	Residential	NCA24	48	53	75	58	53	45	39	49	65	-	-	-	3	9	4	-																		
NCA24.RES.0025.01	11 Seaside Close Korora New South Wales 2450	Residential	NCA24	47	53	75	58	53	45	39	49	65	-	-	-	2	8	4	-																		
NCA24.RES.0026.01	5 Seaside Close Korora New South Wales 2450	Residential	NCA24	47	55	75	58	53	45	39	49	65	-	-	-	2	8	6	-																		
NCA24.RES.0027.01	8 Korora Bay Drive Korora New South Wales 2450	Residential	NCA24	37	47	75	58	53	45	39	49	65	-	-	-	-	-	-	-																		
NCA24.RES.0028.01	10 Seaside Close Korora New South Wales 2450	Residential	NCA24	42	49	75	58	53	45	39	49	65	-	-	-	-	3	-	-																		
NCA24.RES.0029.01	10 Korora Bay Drive Korora New South Wales 2450	Residential	NCA24	35	46	75	58	53	45	39	49	65	-	-	-	-	-	-	-																		
NCA24.RES.0030.01	2 Bay View Place Korora New South Wales 2450	Residential	NCA24	<35	38	75	58	53	45	39	49	65	-	-	-	-	-	-	-																		
NCA24.RES.0031.01	1 Five Islands Drive Coffs Harbour New South Wales 2450	Residential	NCA24	42	50	75	58	53	45	39	49	65	-	-	-	-	3	1	-																		
NCA24.RES.0031.02	1 Five Islands Drive Coffs Harbour New South Wales 2450	Residential	NCA24	42	50	75	58	53	45	39	49	65	-	-	-	-	3	1	-																		
NCA24.RES.0032.01	6a Coastwatch Close Korora New South Wales 2450	Residential	NCA24	36	42	75	58	53	45	39	49	65	-	-	-	-	-	-	-																		

Receiver ID	Address	Receiver type	Study area	Predicted construction noise level		Construction Noise Management Levels, dBLAeq 15minute						65 max	Exceedances, dB						65 max	Triggers for additional mitigation																		Sleep disturbance screening criterion	Sleep disturbance >65 max
						Standard Hours		Outside of Standard Hours					Standard Hours		Outside of Standard Hours					All Hours	Standard Hours					Outside of Standard Hours													
																				Daytime					Daytime				Evening				Night						
				LAeq	LAmax	Highly noise affected	Noise affected (RBL+10 dB)	Noise affected (RBL+5dB)			Sleep Disturbance (Screening RBL+15[7])		Highly noise affected	Noise affected (>RBL+10 dB)	Noise affected (RBL + 5dB)			Sleep Disturbance (Screening RBL+15[7])		Highly noise affected >75dBA	Noticeable >NML	Clearly audible <NML+10	Moderately intrusive <=NML+20	Highly intrusive >NML+20	Noticeable <NML	Clearly audible <NML+15	Moderately intrusive <=NML+25	Highly intrusive >NML+25	Noticeable <NML	Clearly audible <NML+15	Moderately intrusive <=NML+25	Highly intrusive >NML+25	Noticeable <NML	Clearly audible <NML+15	Moderately intrusive <=NML+25	Highly intrusive >NML+25		
						Day[3]	Day[3]	Day[4]	Evening[5]	Night[6]			Day[3]	Day[3]	Day[4]	Evening[5]	Night[6]																							
NCA24.RES.0033.01	14 Korora Bay Drive Korora New South Wales 2450	Residential	NCA24	35	41	75	58	53	45	39	49	65	-	-	-	-	-	-	-																			
NCA24.RES.0034.01	12 Korora Bay Drive Korora New South Wales 2450	Residential	NCA24	<35	43	75	58	53	45	39	49	65	-	-	-	-	-	-	-																			
NCA24.RES.0035.01	20 Breakers Way Korora New South Wales 2450	Residential	NCA24	36	42	75	58	53	45	39	49	65	-	-	-	-	-	-	-																			
NCA24.RES.0036.01	5 Coastwatch Close Korora New South Wales 2450	Residential	NCA24	40	43	75	58	53	45	39	49	65	-	-	-	-	1	-	-																			
NCA24.RES.0037.01	3 Coastwatch Close Korora New South Wales 2450	Residential	NCA24	41	43	75	58	53	45	39	49	65	-	-	-	-	2	-	-																			
NCA24.RES.0038.01	3 Coastwatch Close Korora New South Wales 2450	Residential	NCA24	41	43	75	58	53	45	39	49	65	-	-	-	-	2	-	-																			
NCA24.RES.0039.01	1 Five Islands Drive Coffs Harbour New South Wales 2450	Residential	NCA24	44	49	75	58	53	45	39	49	65	-	-	-	-	5	-	-																			
NCA24.RES.0040.01	24a Breakers Way Korora New South Wales 2450	Residential	NCA24	37	42	75	58	53	45	39	49	65	-	-	-	-	-	-	-																			
NCA24.RES.0041.01	7 Coastwatch Close Korora New South Wales 2450	Residential	NCA24	39	43	75	58	53	45	39	49	65	-	-	-	-	-	-	-																			
NCA24.RES.0042.01	8 Coastwatch Close Korora New South Wales 2450	Residential	NCA24	38	44	75	58	53	45	39	49	65	-	-	-	-	-	-	-																			
NCA24.RES.0043.01	28a Breakers Way Korora New South Wales 2450	Residential	NCA24	38	43	75	58	53	45	39	49	65	-	-	-	-	-	-	-																			
NCA24.RES.0044.01	3 Mitch Place Korora New South Wales 2450	Residential	NCA24	64	70	75	58	53	45	39	49	65	-	6	11	19	25	21	5																			
NCA24.RES.0045.01	3 Coastwatch Close Korora New South Wales 2450	Residential	NCA24	37	43	75	58	53	45	39	49	65	-	-	-	-	-	-	-																			
NCA24.RES.0046.01	26 Breakers Way Korora New South Wales 2450	Residential	NCA24	36	42	75	58	53	45	39	49	65	-	-	-	-	-	-	-																			
NCA24.RES.0047.01	28 Breakers Way Korora New South Wales 2450	Residential	NCA24	37	42	75	58	53	45	39	49	65	-	-	-	-	-	-	-																			
NCA24.RES.0048.01	1a Tranquility Drive Korora New South Wales 2450	Residential	NCA24	42	49	75	58	53	45	39	49	65	-	-	-	-	3	-	-																			
NCA24.RES.0049.01	1 Nautical Close Korora New South Wales 2450	Residential	NCA24	62	72	75	58	53	45	39	49	65	-	4	9	17	23	23	7																			
NCA24.RES.0050.01	25 Ballantine Drive Korora New South Wales 2450	Residential	NCA24	59	65	75	58	53	45	39	49	65	-	1	6	14	20	16	-																			
NCA24.RES.0051.01	23 Ballantine Drive Korora New South Wales 2450	Residential	NCA24	59	66	75	58	53	45	39	49	65	-	1	6	14	20	17	1																			
NCA24.RES.0052.01	1 Nautical Close Korora New South Wales 2450	Residential	NCA24	63	72	75	58	53	45	39	49	65	-	5	10	18	24	23	7																			
NCA24.RES.0053.01	28 Breakers Way Korora New South Wales 2450	Residential	NCA24	37	43	75	58	53	45	39	49	65	-	-	-	-	-	-	-																			
NCA24.RES.0054.01	9 Ballantine Drive Korora New South Wales 2450	Residential	NCA24	58	75	75	58	53	45	39	49	65	-	-	5	13	19	26	10																			
NCA24.RES.0056.01	2 Nautical Close Korora New South Wales 2450	Residential	NCA24	54	60	75	58	53	45	39	49	65	-	-	1	9	15	11	-																			
NCA24.RES.0057.01	19 Tranquility Drive Korora New South Wales 2450	Residential	NCA24	57	66	75	58	53	45	39	49	65	-	-	4	12	18	17	1																			
NCA24.RES.0058.01	9 Ballantine Drive Korora New South Wales 2450	Residential	NCA24	58	73	75	58	53	45	39	49	65	-	-	5	13	19	24	8																			
NCA24.RES.0059.01	9 Ballantine Drive Korora New South Wales 2450	Residential	NCA24	56	71	75	58	53	45	39	49	65	-	-	3	11	17	22	6																			
NCA24.RES.0060.01	13 Tranquility Drive Korora New South Wales 2450	Residential	NCA24	43	50	75	58	53	45	39	49	65	-	-	-	-	4	1	-																			
NCA24.RES.0061.01	13 Ballantine Drive Korora New South Wales 2450	Residential	NCA24	56	74	75	58	53	45	39	49	65	-	-	3	11	17	25	9																			
NCA24.RES.0062.01	24 Ballantine Drive Korora New South Wales 2450	Residential	NCA24	51	59	75	58	53	45	39	49	65	-	-	-	6	12	10	-																			
NCA24.RES.0063.01	9 Ballantine Drive Korora New South Wales 2450	Residential	NCA24	58	73	75	58	53	45	39	49	65	-	-	5	13	19	24	8																			
NCA24.RES.0064.01	9 Ballantine Drive Korora New South Wales 2450	Residential	NCA24	61	81	75	58	53	45	39	49	65	-	3	8	16	22	32	16																			
NCA24.RES.0065.01	21 Ballantine Drive Korora New South Wales 2450	Residential	NCA24	56	66	75	58	53	45	39	49	65	-	-	3	11	17	17	1																			
NCA24.RES.0066.01	5a Breakers Way Korora New South Wales 2450	Residential	NCA24	<35	38	75	58	53	45	39	49	65	-	-	-	-	-	-	-																			
NCA24.RES.0067.01	9 Ballantine Drive Korora New South Wales 2450	Residential	NCA24	57	70	75	58	53	45	39	49	65	-	-	4	12	18	21	5																			
NCA24.RES.0068.01	9 Ballantine Drive Korora New South Wales 2450	Residential	NCA24	58	75	75	58	53	45	39	49	65	-	-	5	13	19	26	10																			
NCA24.RES.0069.01	21 Ballantine Drive Korora New South Wales 2450	Residential	NCA24	53	63	75	58	53	45	39	49	65	-	-	-	8	14	14	-																			
NCA24.RES.0070.01	13a Tranquility Drive Korora New South Wales 2450	Residential	NCA24	44	52	75	58	53	45	39	49	65	-	-	-	-	5	3	-																			
NCA24.RES.0071.01	4 Coastwatch Close Korora New South Wales 2450	Residential	NCA24	<35	41	75	58	53	45	39	49	65	-	-	-	-	-	-	-																			
NCA24.RES.0073.01	Resort Drive Coffs Harbour New South Wales 2450	Residential	NCA24	46	49	75	58	53	45	39	49	65	-	-	-	1	7	-	-																			
NCA24.RES.0073.02	Resort Road Coffs Harbour New South Wales 2450	Residential	NCA24	46	49	75	58	53	45	39	49	65	-	-	-	1	7	-	-																			
NCA24.RES.0074.01	Resort Drive Coffs Harbour New South Wales 2450	Residential	NCA24	46	49	75	58	53	45	39	49	65	-	-	-	1	7	-	-																			
NCA24.RES.0074.02	Resort Road Coffs Harbour New South Wales 2450	Residential	NCA24	46	49	75	58	53	45	39	49	65	-	-	-	1	7	-	-																			
NCA24.RES.0075.01	Resort Drive Coffs Harbour New South Wales 2450	Residential	NCA24	46	50	75	58	53	45	39	49	65	-	-	-	1	7	1	-																			
NCA24.RES.0075.02	Resort Road Coffs Harbour New South Wales 2450	Residential	NCA24	45	49	75	58	53	45	39	49	65	-	-	-	-	6	-	-																			
NCA24.RES.0076.01	22 Ballantine Drive Korora New South Wales 2450	Residential	NCA24	50	59	75	58	53	45	39	49	65	-	-	-	5	11	10	-																			
NCA24.RES.0078.01	17b Tranquility Drive Korora New South Wales 2450	Residential	NCA24	49	59	75	58	53	45	39	49	65	-	-	-	4	10	10	-																			
NCA24.RES.0079.01	2 Breakers Way Korora New South Wales 2450	Residential	NCA24	41	50	75	58	53	45	39	49	65	-	-	-	-	2	1	-																			
NCA24.RES.0080.01	2a Breakers Way Korora New South Wales 2450	Residential	NCA24	42	48	75	58	53	45	39	49	65	-	-	-	-	3	-	-																			
NCA24.RES.0081.01	15a Ballantine Drive Korora New South Wales 2450	Residential	NCA24	57	72	75	58	53	45	39	49	65	-	-	4	12	18	23	7																			
NCA24.RES.0082.01	6 Breakers Way Korora New South Wales 2450	Residential	NCA24	37	43	75	58	53	45	39	49	65	-	-	-	-	-	-	-																			
NCA24.RES.0083.01	2 Tranquility Drive Korora New South Wales 2450	Residential	NCA24	41	49	75	58	53	45	39	49	65	-	-	-	-	2	-	-																			
NCA24.RES.0084.01	4 Seaside Close Korora New South Wales 2450	Residential	NCA24	45	53	75	58	53	45	39	49	65	-	-	-	-	6	4	-																			
NCA24.RES.0085.01	1 Tranquility Drive Korora New South Wales 2450	Residential	NCA24	42	49	75	58	53	45	39	49	65	-	-	-	-	3	-	-																			
NCA24.RES.0086.01	9 Tranquility Drive Korora New South Wales 2450	Residential	NCA24	57	66	75	58	53	45	39	49	65	-	-	4	12	18	17	1																			
NCA24.RES.0087.01	11 Tranquility Drive Korora New South Wales 2450	Residential	NCA24	45	51	75	58	53	45	39	49	65	-	-	-	-	6	2	-																			
NCA24.RES.0088.01	11 Tranquility Drive Korora New South Wales 2450	Residential	NCA24	56	64	75	58	53	45	39	49	65	-	-	3	11	17	15	-																			
NCA24.RES.0089.01	6 Bay View Place Coffs Harbour New South Wales 2450	Residential	NCA24	47	52	75	58	53	45	39	49	65	-	-	-	2	8	3	-																			
NCA24.RES.0089.02	Resort Road Coffs Harbour New South Wales 2450	Residential	NCA24	47	51	75	58	53	45	39	49	65	-	-	-	2	8	2	-																			
NCA24.RES.0090.01	10 Lagoona Close Korora New South Wales 2450	Residential	NCA24	<35	43	75	58	53	45	39	49	65	-	-	-	-	-	-	-																			
NCA24.RES.0091.01	5 Breakers Way Korora New South Wales 2450	Residential	NCA24	37	41	75	58	53	45	39	49	65	-	-	-	-	-	-	-																			
NCA24.RES.0092.01	7 Lagoona Close Korora New South Wales 2450	Residential	NCA24	<35	45	75	58	53	45	39	49	65	-	-	-	-	-	-	-																			
NCA24.RES.0094.01	Resort Drive Coffs Harbour New South Wales 2450	Residential	NCA24	45	49	75	58	53	45	39	49	65	-	-	-	-	6	-	-																			
NCA24.RES.0094.02	Resort Road Coffs Harbour New South Wales 2450	Residential	NCA24	46	50	75	58	53	45	39	49	65	-	-	-	1	7	1	-																			
NCA24.RES.0095.01	14 Tranquility Drive Korora New South Wales 2450	Residential	NCA24	47	58	75	58	53	45	39	49	65	-	-	-	2	8	9	-																			
NCA24.RES.0096.01	5b Breakers Way Korora New South Wales 2450	Residential	NCA24	<35	38	75	58	53	45	39	49	65	-	-	-	-	-	-	-																			
NCA24.RES.0098.01	7 Bay View Place Korora New South Wales 2450	Residential	NCA24	36	40	75	58	53	45	39	49	65	-	-	-	-	-	-	-																			
NCA24.RES.0099.01	17 Tranquility Drive Korora New South Wales 2450	Residential	NCA24	45	55	75	58	53	45	39	49	65	-	-	-	-	6	6	-																			
NCA24.RES.0100.01	1b Breakers Way Korora New South Wales 2450	Residential	NCA24	49	54	75	58	53	45	39	49	65	-	-	-	4	10	5	-																			
NCA24.RES.0101.01	7a Tranquility Drive Korora New South Wales 2450	Residential	NCA24	53	59	75	58	53	45	39	49	65	-	-	-	8	14	10	-																			
NCA24.RES.0102.01	6 Lagoona Close Korora New South Wales 2450	Residential	NCA24	39	46	75	58	53	45	39	49	65	-	-	-	-	-	-	-																			
NCA24.RES.0103.01	8 Breakers Way Korora New South Wales 2450	Residential	NCA24	<35	38	75	58	53	45	39	49	65	-	-	-	-	-	-	-																			
NCA24.RES.0104.01	6 Bay View Place Korora New South Wales 2450	Residential	NCA24	38	43	75	58	53	45	39	49	65	-	-	-	-	-	-	-																			
NCA24.RES.0105.01	2 Lagoona Close Korora New South Wales 2450	Residential	NCA24	44	49	75	58	53	45	39	49	65	-	-	-	-	5	-	-																			
NCA24.RES.0106.01	Resort Drive Coffs Harbour New South Wales 2450	Residential	NCA24	45	48	75	58	53	45	39	49	65	-	-	-	-	6	-	-																			
NCA24.RES.0106.02	Resort Road Coffs Harbour New South Wales 2450	Residential	NCA24	45	49	75	58	53	45	39	49	65	-	-	-	-	6	-	-																			
NCA24.RES.0107.01	15 Ballantine Drive Korora New South Wales 2450	Residential	NCA24	53	68	75	58	53	45	39	49	65	-	-	-	8	14	19	3																			
NCA24.RES.0108.01	5 Lagoona Close Korora New South Wales 2450	Residential	NCA24	36	47	75	58	53	45	39	49	65	-	-	-	-	-	-	-																			
NCA24.RES.0109.01	8 Lagoona Close Korora New South Wales 2450	Residential	NCA24	35	44	75	58	53	45	39	49	65	-	-	-	-	-	-	-																			
NCA24.RES.0110.01	3 Lagoona Close Korora New South Wales 2450	Residential	NCA24	40	49	75	58	53	45	39	49	65	-	-	-	-	1	-	-																			
NCA24.RES.0111.01	3 Tranquility Drive Korora New South Wales 2450	Residential	NCA24	46	50	75	58	53	45	39	49	65	-	-	-	1	7	1	-																			
NCA24.RES.0112.01	2a Lagoona Close Korora New South Wales 2450	Residential	NCA24	46	51	75	58	53	45	39	49	65	-	-	-	1	7	2	-																			
NCA24.RES.0113.01	4 Lagoona Close Korora New South Wales 2450	Residential	NCA24	40	45	75	58	53	45	39	49	65	-	-	-	-	1	-	-																			
NCA24.RES.0114.01	4 Nautical Close Korora New South Wales 2450	Residential	NCA24	61	67	75	58	53	45	39	49	65	-	3	8	16	22	18	2																			
NCA24.RES.0115.01	9 Breakers Way Korora New South Wales 2450	Residential	NCA24	<35	43	75	58	53	45	39	49	65	-	-	-	-	-	-	-																			
NCA24.RES.0116.01	1 Five Islands Drive Coffs Harbour New South Wales 2450	Residential	NCA24	45	49	75	58	53	45	39	49	65	-	-	-	-	6	-	-																			
NCA24.RES.0117.01	3 Breakers Way Korora New South Wales 2450	Residential	NCA24	43	48	75	58	53	45	39	49	65	-	-	-	-	4	-	-																			
NCA24.RES.0118.01	3 Bay View Place Korora New South Wales 2450	Residential	NCA24	<35	40	75	58	53	45	39	49	65	-	-	-	-	-	-	-																			
NCA24.RES.0119.01	7 Seaside Close Korora New South Wales 2450	Residential	NCA24	47	54	75	58	53	45	39	49	65	-	-	-	2	8	5	-																			
NCA24.RES.0120.01	1 Lagoona Close Korora New South Wales 2450	Residential	NCA24	41	49	75	58	53	45	39	49	65	-	-	-	-	2	-	-																			
NCA24.RES.0121.01	129 James Small Drive Korora New South Wales 2450	Residential	NCA24	47	56	75	58	53	45	39	49	65	-	-	-	2	8	7	-																			
NCA24.RES.0122.01	4 Tranquility Drive Korora New South Wales 2450	Residential	NCA24	42	50	75	58	53	45	39	49	65	-	-	-	-	3	1	-																			
NCA24.RES.0123.01	6 Coastwatch Close Korora New South Wales 2450	Residential	NCA24	38	43	75	58	53	45	39	49	65	-	-	-	-	-	-	-																			
NCA24.RES.0124.01	4 Korora Bay Drive Korora New South Wales 2450	Residential	NCA24	43	51	75	58	53	45	39	49	65	-	-	-	-	4	2	-																			
NCA24.RES.0125.01	7a Breakers Way Korora New South Wales 2450	Residential	NCA24	<35	40	75	58	53	45	39	49	65	-	-	-	-	-	-	-																			
NCA24.RES.0126.01	6a Sandy Beach Road Korora New South Wales 2450	Residential	NCA24	<35	41	75	58	53	45	39	49	65	-	-	-	-	-	-	-																			
NCA24.RES.0127.01	16 Breakers Way Korora New South Wales 2450	Residential	NCA24	<35	41	75	58	53	45	39	49	65	-	-	-	-	-	-	-																			
NCA24.RES.0128.01	13 Seaside Close Korora New South Wales 2450	Residential	NCA24	46	52	75	58	53	45	39	49	65	-	-	-	1	7	3	-																			
NCA24.RES.0129.01	5b Breakers Way Korora New South Wales 2450	Residential	NCA24	<35	39	75	58	53	45	39	49	65	-	-	-	-	-	-	-																			
NCA24.RES.0130.01	4 Nautical Close Korora New South Wales 2450	Residential	NCA24	52	58	75	58	53	45	39	49	65	-	-	-	7	13	9	-																			
NCA24.RES.0131.01	21 Tranquility Drive Korora New South Wales 2450	Residential	NCA24	56	65	75	58	53	45	39	49	65	-	-	-	3	11	17	16	-																			
NCA24.RES.0132.01	4 Seaside Close Korora New South Wales 2450	Residential	NCA24	45	53	75	58	53	45	39	49	65	-	-	-	-	6	4	-																			
NCA24.RES.0133.01	5b Breakers Way Korora New South Wales 2450	Residential	NCA24	<35	37	75	58	53	45	39	49	65	-	-	-	-	-	-	-																			
NCA24.RES.0134.01	9 Breakers Way Korora New South Wales 2450	Residential	NCA24	<35	44	75	58	53	45	39	49	65	-	-	-	-	-	-	-																			
NCA24.RES.0135.01	8 Seaside Close Korora New South Wales 2450	Residential	NCA24	43	51	75	58	53	45	39	49	65	-	-	-	-	4	2	-																			
NCA24.RES.0136.01	1 Seaside Close Korora New South Wales 2450	Residential	NCA24	47	58	75	58	53	45	39	49	65	-	-	-	2	8	9	-																			
NCA24.RES.0137.01	6 Korora Bay Drive Korora New South Wales 2450	Residential	NCA24	40	49	75	58	53	45	39	49	65	-	-	-	1	7	-	-																			
NCA24.RES.0138.01	11 Ballantine Drive Korora New South Wales 2450	Residential	NCA24	56	76	75	58	53	45	39	49	65	-	-	3	11	17	27	11																			
NCA24.RES.0139.01	3a Breakers Way Korora New South Wales 2450	Residential	NCA24	41	46	75	58	53	45	39	49	65	-	-	-	-	2	-	-																			
NCA24.RES.0140.01	22 Breakers Way Korora New South Wales 2450	Residential	NCA24	38	43	75	58	53	45	39	49	65	-	-	-	-	-	-	-																			
NCA24.RES.0141.01	7a Tranquility Drive Korora New South Wales 2450	Residential	NCA24	51	56	75	58	53	45	39	49	65	-	-	-	6	12	7	-																			
NCA25.COM.0001.01	64 James Small Drive Korora New South Wales 2450	Commercial	NCA25	58	69	-	70	70	-	-	-	-	-	-	-	-	-	-	-																			
NCA25.RES.0001.01	95a James Small Drive Korora New South Wales 2450	Residential	NCA25	53	70	75	58	53	45	39	49	65	-	-	-	8	14	21	5																			

Receiver ID	Address	Receiver type	Study area	Predicted construction noise level		Construction Noise Management Levels, dBLAeq 15minute						65 max	Exceedances, dB						65 max	Triggers for additional mitigation																		Sleep disturbance screening criterion	Sleep disturbance >65 max
						Standard Hours		Outside of Standard Hours			Sleep Disturbance (Screening RBL+15[7])		Standard Hours		Outside of Standard Hours			Sleep Disturbance (Screening RBL+15[7])		All Hours	Standard Hours				Outside of Standard Hours														
																					Daytime					Daytime				Evening				Night					
				LAeq	LAmax	Highly noise affected	Noise affected (RBL+10 dB)	Noise affected (RBL+5dB)					Highly noise affected	Noise affected (>RBL+10 dB)	Noise affected (RBL + 5dB)																								
						Day[3]	Day[3]	Day[4]	Evening[5]	Night[6]			Day[3]	Day[3]	Day[4]	Evening[5]	Night[6]			Highly noise affected >75dBA	Noticeable >NML	Clearly audible <NML+10	Moderately intrusive <=NML+20	Highly intrusive >NML+20	Noticeable <NML	Clearly audible <NML+15	Moderately intrusive <=NML+25	Highly intrusive >NML+25	Noticeable <NML	Clearly audible <NML+15	Moderately intrusive <=NML+25	Highly intrusive >NML+25	Noticeable <NML	Clearly audible <NML+15	Moderately intrusive <=NML+25	Highly intrusive >NML+25		
NCA25.RES.0002.01	44 Parkes Drive Korora New South Wales 2450	Residential	NCA25	37	44	75	58	53	45	39	49	65	-	-	-	-	-	-	-																			
NCA25.RES.0003.01	48 Parkes Drive Korora New South Wales 2450	Residential	NCA25	36	42	75	58	53	45	39	49	65	-	-	-	-	-	-	-																			
NCA25.RES.0004.01	46a Parkes Drive Korora New South Wales 2450	Residential	NCA25	35	41	75	58	53	45	39	49	65	-	-	-	-	-	-	-																			
NCA25.RES.0006.01	17 Albert Chappell Drive Korora New South Wales 2450	Residential	NCA25	44	52	75	58	53	45	39	49	65	-	-	-	5	3	-	-																			
NCA25.RES.0007.01	95 James Small Drive Korora New South Wales 2450	Residential	NCA25	43	55	75	58	53	45	39	49	65	-	-	-	4	6	-	-																			
NCA25.RES.0008.01	42 Parkes Drive Korora New South Wales 2450	Residential	NCA25	<35	42	75	58	53	45	39	49	65	-	-	-	-	-	-	-																			
NCA25.RES.0009.01	46 Parkes Drive Korora New South Wales 2450	Residential	NCA25	38	44	75	58	53	45	39	49	65	-	-	-	-	-	-	-																			
NCA25.RES.0010.01	95 James Small Drive Korora New South Wales 2450	Residential	NCA25	48	63	75	58	53	45	39	49	65	-	-	-	3	9	14	-																			
NCA25.RES.0011.01	95 James Small Drive Korora New South Wales 2450	Residential	NCA25	47	57	75	58	53	45	39	49	65	-	-	-	2	8	8	-																			
NCA25.RES.0012.01	95a James Small Drive Korora New South Wales 2450	Residential	NCA25	49	66	75	58	53	45	39	49	65	-	-	-	4	10	17	1																			
NCA25.RES.0013.01	95 James Small Drive Korora New South Wales 2450	Residential	NCA25	48	62	75	58	53	45	39	49	65	-	-	-	3	9	13	-																			
NCA25.RES.0014.01	95 James Small Drive Korora New South Wales 2450	Residential	NCA25	46	58	75	58	53	45	39	49	65	-	-	-	1	7	9	-																			
NCA25.RES.0015.01	95 James Small Drive Korora New South Wales 2450	Residential	NCA25	47	62	75	58	53	45	39	49	65	-	-	-	2	8	13	-																			
NCA25.RES.0016.01	95 James Small Drive Korora New South Wales 2450	Residential	NCA25	46	59	75	58	53	45	39	49	65	-	-	-	1	7	10	-																			
NCA25.RES.0017.01	95 James Small Drive Korora New South Wales 2450	Residential	NCA25	47	57	75	58	53	45	39	49	65	-	-	-	2	8	8	-																			
NCA25.RES.0018.01	95a James Small Drive Korora New South Wales 2450	Residential	NCA25	54	72	75	58	53	45	39	49	65	-	-	1	9	15	23	7																			
NCA25.RES.0019.01	95 James Small Drive Korora New South Wales 2450	Residential	NCA25	44	54	75	58	53	45	39	49	65	-	-	-	-	5	5	-																			
NCA25.RES.0020.01	95a James Small Drive Korora New South Wales 2450	Residential	NCA25	50	68	75	58	53	45	39	49	65	-	-	-	5	11	19	3																			
NCA25.RES.0021.01	95a James Small Drive Korora New South Wales 2450	Residential	NCA25	48	65	75	58	53	45	39	49	65	-	-	-	3	9	16	-																			
NCA25.RES.0022.01	95a James Small Drive Korora New South Wales 2450	Residential	NCA25	52	70	75	58	53	45	39	49	65	-	-	-	7	13	21	5																			
NCA25.RES.0023.01	6a Parkes Drive Korora New South Wales 2450	Residential	NCA25	43	47	75	58	53	45	39	49	65	-	-	-	-	4	-	-																			
NCA25.RES.0024.01	95 James Small Drive Korora New South Wales 2450	Residential	NCA25	47	56	75	58	53	45	39	49	65	-	-	-	2	8	7	-																			
NCA25.RES.0025.01	95a James Small Drive Korora New South Wales 2450	Residential	NCA25	46	64	75	58	53	45	39	49	65	-	-	-	1	7	15	-																			
NCA25.RES.0026.01	95 James Small Drive Korora New South Wales 2450	Residential	NCA25	44	59	75	58	53	45	39	49	65	-	-	-	-	5	10	-																			
NCA25.RES.0027.01	36 Parkes Drive Korora New South Wales 2450	Residential	NCA25	35	42	75	58	53	45	39	49	65	-	-	-	-	-	-	-																			
NCA25.RES.0028.01	44 James Small Drive Korora New South Wales 2450	Residential	NCA25	54	67	75	58	53	45	39	49	65	-	-	1	9	15	18	2																			
NCA25.RES.0029.01	10 Albert Chappell Drive Korora New South Wales 2450	Residential	NCA25	45	52	75	58	53	45	39	49	65	-	-	-	-	6	3	-																			
NCA25.RES.0030.01	95 James Small Drive Korora New South Wales 2450	Residential	NCA25	44	55	75	58	53	45	39	49	65	-	-	-	-	5	6	-																			
NCA25.RES.0031.01	2 Tropic Lodge Place Korora New South Wales 2450	Residential	NCA25	57	74	75	58	53	45	39	49	65	-	-	4	12	18	25	9																			
NCA25.RES.0032.01	95a James Small Drive Korora New South Wales 2450	Residential	NCA25	50	69	75	58	53	45	39	49	65	-	-	-	5	11	20	4																			
NCA25.RES.0034.01	54 James Small Drive Korora New South Wales 2450	Residential	NCA25	58	75	75	58	53	45	39	49	65	-	-	5	13	19	26	10																			
NCA25.RES.0035.01	4 Albert Chappell Drive Korora New South Wales 2450	Residential	NCA25	49	56	75	58	53	45	39	49	65	-	-	-	4	10	7	-																			
NCA25.RES.0036.01	15 Albert Chappell Drive Korora New South Wales 2450	Residential	NCA25	45	53	75	58	53	45	39	49	65	-	-	-	-	6	4	-																			
NCA25.RES.0037.01	2 Albert Chappell Drive Korora New South Wales 2450	Residential	NCA25	50	57	75	58	53	45	39	49	65	-	-	-	5	11	8	-																			
NCA25.RES.0038.01	20 Shell Cove Lane Korora New South Wales 2450	Residential	NCA25	36	41	75	58	53	45	39	49	65	-	-	-	-	-	-	-																			
NCA25.RES.0039.01	46 James Small Drive Korora New South Wales 2450	Residential	NCA25	55	69	75	58	53	45	39	49	65	-	-	2	10	16	20	4																			
NCA25.RES.0040.01	2 Ascot Close Korora New South Wales 2450	Residential	NCA25	41	47	75	58	53	45	39	49	65	-	-	-	-	2	-	-																			
NCA25.RES.0041.01	8 Tropic Lodge Place Korora New South Wales 2450	Residential	NCA25	53	63	75	58	53	45	39	49	65	-	-	-	8	14	14	-																			
NCA25.RES.0042.01	8 Tropic Lodge Place Korora New South Wales 2450	Residential	NCA25	51	61	75	58	53	45	39	49	65	-	-	-	6	12	12	-																			
NCA25.RES.0043.01	80 James Small Drive Korora New South Wales 2450	Residential	NCA25	48	55	75	58	53	45	39	49	65	-	-	-	3	9	6	-																			
NCA25.RES.0044.01	6 Albert Chappell Drive Korora New South Wales 2450	Residential	NCA25	48	55	75	58	53	45	39	49	65	-	-	-	3	9	6	-																			
NCA25.RES.0045.01	40 Parkes Drive Korora New South Wales 2450	Residential	NCA25	<35	41	75	58	53	45	39	49	65	-	-	-	-	-	-	-																			
NCA25.RES.0046.01	9b Malibu Drive Korora New South Wales 2450	Residential	NCA25	43	49	75	58	53	45	39	49	65	-	-	-	-	4	-	-																			
NCA25.RES.0047.01	82 James Small Drive Korora New South Wales 2450	Residential	NCA25	46	53	75	58	53	45	39	49	65	-	-	-	1	7	4	-																			
NCA25.RES.0048.01	12 Malibu Drive Korora New South Wales 2450	Residential	NCA25	38	43	75	58	53	45	39	49	65	-	-	-	-	-	-	-																			
NCA25.RES.0049.01	48a James Small Drive Korora New South Wales 2450	Residential	NCA25	56	70	75	58	53	45	39	49	65	-	-	3	11	17	21	5																			
NCA25.RES.0050.01	13 Malibu Drive Korora New South Wales 2450	Residential	NCA25	41	47	75	58	53	45	39	49	65	-	-	-	-	2	-	-																			
NCA25.RES.0051.01	6b Albert Chappell Drive Korora New South Wales 2450	Residential	NCA25	47	55	75	58	53	45	39	49	65	-	-	-	2	8	6	-																			
NCA25.RES.0053.01	10-12 Tropic Lodge Place Korora New South Wales 2450	Residential	NCA25	51	62	75	58	53	45	39	49	65	-	-	-	6	12	13	-																			
NCA25.RES.0054.01	42 James Small Drive Korora New South Wales 2450	Residential	NCA25	53	66	75	58	53	45	39	49	65	-	-	-	8	14	17	1																			
NCA25.RES.0055.01	40 Parkes Drive Korora New South Wales 2450	Residential	NCA25	37	44	75	58	53	45	39	49	65	-	-	-	-	-	-	-																			
NCA25.RES.0057.01	95 James Small Drive Korora New South Wales 2450	Residential	NCA25	46	61	75	58	53	45	39	49	65	-	-	-	1	7	12	-																			
NCA25.RES.0061.01	4 Ascot Close Korora New South Wales 2450	Residential	NCA25	41	47	75	58	53	45	39	49	65	-	-	-	-	2	-	-																			
NCA25.RES.0062.01	17 Links Avenue Korora New South Wales 2450	Residential	NCA25	40	47	75	58	53	45	39	49	65	-	-	-	-	1	-	-																			
NCA25.RES.0063.01	5 Ainslie Road Korora New South Wales 2450	Residential	NCA25	42	48	75	58	53	45	39	49	65	-	-	-	-	3	-	-																			
NCA25.RES.0064.01	95 James Small Drive Korora New South Wales 2450	Residential	NCA25	44	55	75	58	53	45	39	49	65	-	-	-	-	5	6	-																			
NCA25.RES.0065.01	3 Ainslie Road Korora New South Wales 2450	Residential	NCA25	41	48	75	58	53	45	39	49	65	-	-	-	-	2	-	-																			
NCA25.RES.0067.01	6 Parkes Drive Korora New South Wales 2450	Residential	NCA25	40	46	75	58	53	45	39	49	65	-	-	-	-	1	-	-																			
NCA25.RES.0068.01	5 Parkes Drive Korora New South Wales 2450	Residential	NCA25	41	48	75	58	53	45	39	49	65	-	-	-	-	2	-	-																			
NCA25.RES.0069.01	15 Links Avenue Korora New South Wales 2450	Residential	NCA25	37	44	75	58	53	45	39	49	65	-	-	-	-	-	-	-																			
NCA25.RES.0070.01	3 Laurel Street Korora New South Wales 2450	Residential	NCA25	41	47	75	58	53	45	39	49	65	-	-	-	-	2	-	-																			
NCA25.RES.0071.01	5 Laurel Street Korora New South Wales 2450	Residential	NCA25	42	47	75	58	53	45	39	49	65	-	-	-	-	3	-	-																			
NCA25.RES.0072.01	3 Parkes Drive Korora New South Wales 2450	Residential	NCA25	41	49	75	58	53	45	39	49	65	-	-	-	-	2	-	-																			
NCA25.RES.0073.01	2 Parkes Drive Korora New South Wales 2450	Residential	NCA25	41	48	75	58	53	45	39	49	65	-	-	-	-	2	-	-																			
NCA25.RES.0074.01	1 Parkes Drive Korora New South Wales 2450	Residential	NCA25	42	49	75	58	53	45	39	49	65	-	-	-	-	3	-	-																			
NCA25.RES.0075.01	6 Ainslie Road Korora New South Wales 2450	Residential	NCA25	42	50	75	58	53	45	39	49	65	-	-	-	-	3	1	-																			
NCA25.RES.0076.01	4 Ainslie Road Korora New South Wales 2450	Residential	NCA25	42	49	75	58	53	45	39	49	65	-	-	-	-	3	-	-																			
NCA25.RES.0077.01	4 Parkes Drive Korora New South Wales 2450	Residential	NCA25	41	47	75	58	53	45	39	49	65	-	-	-	-	2	-	-																			
NCA25.RES.0078.01	6 Laurel Street Korora New South Wales 2450	Residential	NCA25	45	49	75	58	53	45	39	49	65	-	-	-	-	6	-	-																			
NCA25.RES.0079.01	8 Laurel Street Korora New South Wales 2450	Residential	NCA25	44	48	75	58	53	45	39	49	65	-	-	-	-	5	-	-																			
NCA25.RES.0080.01	4 Laurel Street Korora New South Wales 2450	Residential	NCA25	42	48	75	58	53	45	39	49	65	-	-	-	-	3	-	-																			
NCA25.RES.0081.01	2 Laurel Street Korora New South Wales 2450	Residential	NCA25	40	47	75	58	53	45	39	49	65	-	-	-	-	1	-	-																			
NCA25.RES.0082.01	2 Laurel Street Korora New South Wales 2450	Residential	NCA25	40	47	75	58	53	45	39	49	65	-	-	-	-	1	-	-																			
NCA25.RES.0083.01	14 Parkes Drive Korora New South Wales 2450	Residential	NCA25	41	46	75	58	53	45	39	49	65	-	-	-	-	2	-	-																			
NCA25.RES.0084.01	16 Parkes Drive Korora New South Wales 2450	Residential	NCA25	40	45	75	58	53	45	39	49	65	-	-	-	-	1	-	-																			
NCA25.RES.0085.01	12 Parkes Drive Korora New South Wales 2450	Residential	NCA25	41	46	75	58	53	45	39	49	65	-	-	-	-	2	-	-																			
NCA25.RES.0086.01	13 Links Avenue Korora New South Wales 2450	Residential	NCA25	<35	43	75	58	53	45	39	49	65	-	-	-	-	-	-	-																			
NCA25.RES.0087.01	11 Links Avenue Korora New South Wales 2450	Residential	NCA25	37	43	75	58	53	45	39	49	65	-	-	-	-	-	-	-																			
NCA25.RES.0088.01	7 Links Avenue Korora New South Wales 2450	Residential	NCA25	<35	39	75	58	53	45	39	49	65	-	-	-	-	-	-	-																			
NCA25.RES.0089.01	15 Parkes Drive Korora New South Wales 2450	Residential	NCA25	39	44	75	58	53	45	39	49	65	-	-	-	-	-	-	-																			
NCA25.RES.0090.01	17 Parkes Drive Korora New South Wales 2450	Residential	NCA25	37	42	75	58	53	45	39	49	65	-	-	-	-	-	-	-																			
NCA25.RES.0091.01	29 Parkes Drive Korora New South Wales 2450	Residential	NCA25	39	45	75	58	53	45	39	49	65	-	-	-	-	-	-	-																			
NCA25.RES.0092.01	25 Parkes Drive Korora New South Wales 2450	Residential	NCA25	35	42	75	58	53	45	39	49	65	-	-	-	-	-	-	-																			
NCA25.RES.0093.01	27 Parkes Drive Korora New South Wales 2450	Residential	NCA25	38	44	75	58	53	45	39	49	65	-	-	-	-	-	-	-																			
NCA25.RES.0094.01	3a Ascot Close Korora New South Wales 2450	Residential	NCA25	39	45	75	58	53	45	39	49	65	-	-	-	-	-	-	-																			
NCA25.RES.0095.01	56 Parkes Drive Korora New South Wales 2450	Residential	NCA25	39	45	75	58	53	45	39	49	65	-	-	-	-	-	-	-																			
NCA25.RES.0096.01	13 Parkes Drive Korora New South Wales 2450	Residential	NCA25	40	46	75	58	53	45	39	49	65	-	-	-	-	1	-	-																			
NCA25.RES.0097.01	5 Ascot Close Korora New South Wales 2450	Residential	NCA25	40	46	75	58	53	45	39	49	65	-	-	-	-	1	-	-																			
NCA25.RES.0098.01	11 Parkes Drive Korora New South Wales 2450	Residential	NCA25	40	46	75	58	53	45	39	49	65	-	-	-	-	1	-	-																			
NCA25.RES.0099.01	3 Ascot Close Korora New South Wales 2450	Residential	NCA25	38	44	75	58	53	45	39	49	65	-	-	-	-	-	-	-																			
NCA25.RES.0100.01	8 Parkes Drive Korora New South Wales 2450	Residential	NCA25	39	46	75	58	53	45	39	49	65	-	-	-	-	-	-	-																			
NCA25.RES.0101.01	10 Parkes Drive Korora New South Wales 2450	Residential	NCA25	42	47	75	58	53	45	39	49	65	-	-	-	-	3	-	-																			
NCA25.RES.0102.01	50 Parkes Drive Korora New South Wales 2450	Residential	NCA25	36	43	75	58	53	45	39	49	65	-	-	-	-	-	-	-																			
NCA25.RES.0103.01	54 Parkes Drive Korora New South Wales 2450	Residential	NCA25	38	44	75	58	53	45	39	49	65	-	-	-	-	-	-	-																			
NCA25.RES.0104.01	52 Parkes Drive Korora New South Wales 2450	Residential	NCA25	37	43	75	58	53	45	39	49	65	-	-	-	-	-	-	-																			
NCA25.RES.0105.01	50 James Small Drive Korora New South Wales 2450	Residential	NCA25	55	72	75	58	53	45	39	49	65	-	-	2	10	16	23	7																			
NCA25.RES.0106.01	3 Fern Tree Place Korora New South Wales 2450	Residential	NCA25	56	70	75	58	53	45	39	49	65	-	-	3	11	17	21	5																			
NCA25.RES.0107.01	8 Sandy Beach Road Korora New South Wales 2450	Residential	NCA25	35	40	75	58	53	45	39	49	65	-	-	-	-	-	-	-																			
NCA25.RES.0108.01	12 Sandy Beach Road Korora New South Wales 2450	Residential	NCA25	<35	38	75	58	53	45	39	49	65	-	-	-	-	-	-	-																			
NCA25.RES.0109.01	10 Sandy Beach Road Korora New South Wales 2450	Residential	NCA25	<35	39	75	58	53	45	39	49	65	-	-	-	-	-	-	-																			
NCA25.RES.0110.01	50 James Small Drive Korora New South Wales 2450	Residential	NCA25	51	68	75	58	53	45	39	49	65	-	-	-	6	12	19	3																			
NCA25.RES.0111.01	32 Parkes Drive Korora New South Wales 2450	Residential	NCA25	<35	41	75	58	53	45	39	49	65	-	-	-	-	-	-	-																			
NCA25.RES.0112.01	34 Parkes Drive Korora New South Wales 2450	Residential	NCA25	<35	42	75	58	53	45	39	49	65	-	-	-	-	-	-	-																			
NCA25.RES.0113.01	21 Fern Tree Place Korora New South Wales 2450	Residential	NCA25	58	77	75	58	53	45	39	49	65	-	-	5	13	19	28	12																			
NCA25.RES.0114.01	13a Tropic Lodge Place Korora New South Wales 2450	Residential	NCA25	51	60	75	58	53	45	39	49	65	-	-	-	6	12	11	-																			
NCA25.RES.0115.01	13a Tropic Lodge Place Korora New South Wales 2450	Residential	NCA25	47	58	75	58	53	45	39	49	65	-	-	-	2	8	9	-																			
NCA25.RES.0116.01	13a Tropic Lodge Place Korora New South Wales 2450	Residential	NCA25	54	64	75	58	53	45	39	49	65	-	-	1	9	15	15	-																			
NCA25.RES.0117.01	6 Bruce Taylor Circuit Korora New South Wales 2450	Residential	NCA25	51	62	75	58	53	45	39	49	65	-	-	-	6	12	13	-																			
NCA25.RES.0118.01	10-12 Tropic Lodge Place Korora New South Wales 2450	Residential	NCA25	54	64	75	58	53	45	39	49	65	-	-	1	9	15	15	-																			
NCA25.RES.0119.01	13a Tropic Lodge Place Korora New South Wales 2450	Residential	NCA25	55	64	75	58	53	45	39	49	65	-	-	2	10	16	15	-																			
NCA25.RES.0120.01	16 Sandy Beach Road Korora New South Wales 2450	Residential	NCA25	36	41	75	58	53	45	39	49	65	-	-	-	-	-	-	-																			
NCA25.RES.0121.01	14 Sandy Beach Road Korora New South Wales 2450	Residential	NCA25	35	39	75	58	53	45	39	49	65	-	-	-	-	-	-	-																			

Receiver ID	Address	Receiver type	Study area	Predicted construction noise level		Construction Noise Management Levels, dBLAeq 15minute						65 max	Exceedances, dB						65 max	Triggers for additional mitigation																		Sleep disturbance screening criterion	Sleep disturbance >65 max
						Standard Hours		Outside of Standard Hours					Standard Hours		Outside of Standard Hours					All Hours	Standard Hours				Outside of Standard Hours													
																				Daytime				Daytime				Evening				Night						
				LAeq	LAmax	Highly noise affected	Noise affected (RBL+10 dB)	Noise affected (RBL+5dB)			Sleep Disturbance (Screening RBL+15[7])		Highly noise affected	Noise affected (>RBL+10 dB)	Noise affected (RBL + 5dB)			Sleep Disturbance (Screening RBL+15[7])		Highly noise affected >75dBA	Noticeable >NML	Clearly audible >NML+10	Moderately intrusive <=NML+20	Highly intrusive >NML+20	Noticeable <=NML	Clearly audible >NML+15	Moderately intrusive <=NML+25	Highly intrusive >NML+25	Noticeable <=NML	Clearly audible >NML+15	Moderately intrusive <=NML+25	Highly intrusive >NML+25	Noticeable <=NML	Clearly audible >NML+15	Moderately intrusive <=NML+25	Highly intrusive >NML+25		
						Day[3]	Day[3]	Day[4]	Evening[5]	Night[6]			Day[3]	Day[3]	Day[4]	Evening[5]	Night[6]																						
NCA25.RES.0122.01	18 Sandy Beach Road Korora New South Wales 2450	Residential	NCA25	38	43	75	58	53	45	39	49	65	-	-	-	-	-	-	-																			
NCA25.RES.0123.01	40 James Small Drive Korora New South Wales 2450	Residential	NCA25	52	64	75	58	53	45	39	49	65	-	-	-	7	13	15	-																			
NCA25.RES.0124.01	20 Sandy Beach Road Korora New South Wales 2450	Residential	NCA25	37	42	75	58	53	45	39	49	65	-	-	-	-	-	-	-																			
NCA25.RES.0125.01	11 Fern Tree Place Korora New South Wales 2450	Residential	NCA25	47	60	75	58	53	45	39	49	65	-	-	-	2	8	11	-																			
NCA25.RES.0126.01	9 Fern Tree Place Korora New South Wales 2450	Residential	NCA25	52	64	75	58	53	45	39	49	65	-	-	-	7	13	15	-																			
NCA25.RES.0127.01	11a Fern Tree Place Korora New South Wales 2450	Residential	NCA25	49	65	75	58	53	45	39	49	65	-	-	-	4	10	16	-																			
NCA25.RES.0128.01	13 Fern Tree Place Korora New South Wales 2450	Residential	NCA25	52	69	75	58	53	45	39	49	65	-	-	-	7	13	20	4																			
NCA25.RES.0129.01	13a Fern Tree Place Korora New South Wales 2450	Residential	NCA25	47	63	75	58	53	45	39	49	65	-	-	-	2	8	14	-																			
NCA25.RES.0130.01	3 Arden Street Korora New South Wales 2450	Residential	NCA25	36	42	75	58	53	45	39	49	65	-	-	-	-	-	-	-																			
NCA25.RES.0131.01	19 Parkes Drive Korora New South Wales 2450	Residential	NCA25	36	41	75	58	53	45	39	49	65	-	-	-	-	-	-	-																			
NCA25.RES.0132.01	23 Links Avenue Korora New South Wales 2450	Residential	NCA25	39	46	75	58	53	45	39	49	65	-	-	-	-	-	-	-																			
NCA25.RES.0133.01	21 Parkes Drive Korora New South Wales 2450	Residential	NCA25	35	41	75	58	53	45	39	49	65	-	-	-	-	-	-	-																			
NCA25.RES.0134.01	5 Links Avenue Korora New South Wales 2450	Residential	NCA25	38	44	75	58	53	45	39	49	65	-	-	-	-	-	-	-																			
NCA25.RES.0135.01	23 Parkes Drive Korora New South Wales 2450	Residential	NCA25	<35	41	75	58	53	45	39	49	65	-	-	-	-	-	-	-																			
NCA25.RES.0136.01	17 Fern Tree Place Korora New South Wales 2450	Residential	NCA25	52	72	75	58	53	45	39	49	65	-	-	-	7	13	23	7																			
NCA25.RES.0137.01	84 James Small Drive Korora New South Wales 2450	Residential	NCA25	47	54	75	58	53	45	39	49	65	-	-	-	2	8	5	-																			
NCA25.RES.0138.01	97 James Small Drive Korora New South Wales 2450	Residential	NCA25	52	64	75	58	53	45	39	49	65	-	-	-	7	13	15	-																			
NCA25.RES.0139.01	11 Malibu Drive Korora New South Wales 2450	Residential	NCA25	42	47	75	58	53	45	39	49	65	-	-	-	-	3	-	-																			
NCA25.RES.0140.01	18 Parkes Drive Korora New South Wales 2450	Residential	NCA25	36	41	75	58	53	45	39	49	65	-	-	-	-	-	-	-																			
NCA25.RES.0141.01	7 Malibu Drive Korora New South Wales 2450	Residential	NCA25	42	48	75	58	53	45	39	49	65	-	-	-	-	3	-	-																			
NCA25.RES.0142.01	21 Korora Bay Drive Korora New South Wales 2450	Residential	NCA25	<35	39	75	58	53	45	39	49	65	-	-	-	-	-	-	-																			
NCA25.RES.0143.01	25 Korora Bay Drive Korora New South Wales 2450	Residential	NCA25	35	39	75	58	53	45	39	49	65	-	-	-	-	-	-	-																			
NCA25.RES.0144.01	15 Fern Tree Place Korora New South Wales 2450	Residential	NCA25	52	68	75	58	53	45	39	49	65	-	-	-	7	13	19	3																			
NCA25.RES.0145.01	13 Tropic Lodge Place Korora New South Wales 2450	Residential	NCA25	49	59	75	58	53	45	39	49	65	-	-	-	4	10	10	-																			
NCA25.RES.0146.01	25 Fern Tree Place Korora New South Wales 2450	Residential	NCA25	67	88	75	58	53	45	39	49	65	-	9	14	22	28	39	23																			
NCA25.RES.0147.01	11 Tropic Lodge Place Korora New South Wales 2450	Residential	NCA25	55	63	75	58	53	45	39	49	65	-	-	2	10	16	14	-																			
NCA25.RES.0148.01	9 Tropic Lodge Place Korora New South Wales 2450	Residential	NCA25	48	57	75	58	53	45	39	49	65	-	-	-	3	9	8	-																			
NCA25.RES.0149.01	10 Malibu Drive Korora New South Wales 2450	Residential	NCA25	36	43	75	58	53	45	39	49	65	-	-	-	-	-	-	-																			
NCA25.RES.0151.01	23 Fern Tree Place Korora New South Wales 2450	Residential	NCA25	64	83	75	58	53	45	39	49	65	-	6	11	19	25	34	18																			
NCA25.RES.0152.01	38 Parkes Drive Korora New South Wales 2450	Residential	NCA25	<35	42	75	58	53	45	39	49	65	-	-	-	-	-	-	-																			
NCA25.RES.0153.01	6 Bellwood Place Korora New South Wales 2450	Residential	NCA25	<35	35	75	58	53	45	39	49	65	-	-	-	-	-	-	-																			
NCA25.RES.0156.01	1 Bruce Taylor Circuit Korora New South Wales 2450	Residential	NCA25	44	50	75	58	53	45	39	49	65	-	-	-	-	5	1	-																			
NCA25.RES.0157.01	11 Bruce Taylor Circuit Korora New South Wales 2450	Residential	NCA25	46	53	75	58	53	45	39	49	65	-	-	-	1	7	4	-																			
NCA25.RES.0158.01	22 Parkes Drive Korora New South Wales 2450	Residential	NCA25	35	38	75	58	53	45	39	49	65	-	-	-	-	-	-	-																			
NCA25.RES.0159.01	4a Sandy Beach Road Korora New South Wales 2450	Residential	NCA25	39	44	75	58	53	45	39	49	65	-	-	-	-	-	-	-																			
NCA25.RES.0160.01	4 Melrose Place Korora New South Wales 2450	Residential	NCA25	36	46	75	58	53	45	39	49	65	-	-	-	-	-	-	-																			
NCA25.RES.0161.01	24 Parkes Drive Korora New South Wales 2450	Residential	NCA25	<35	39	75	58	53	45	39	49	65	-	-	-	-	-	-	-																			
NCA25.RES.0164.01	19 Korora Bay Drive Korora New South Wales 2450	Residential	NCA25	35	40	75	58	53	45	39	49	65	-	-	-	-	-	-	-																			
NCA25.RES.0165.01	17 Korora Bay Drive Korora New South Wales 2450	Residential	NCA25	35	40	75	58	53	45	39	49	65	-	-	-	-	-	-	-																			
NCA25.RES.0166.01	23 Bruce Taylor Circuit Korora New South Wales 2450	Residential	NCA25	45	50	75	58	53	45	39	49	65	-	-	-	-	6	1	-																			
NCA25.RES.0167.01	3 Melrose Place Korora New South Wales 2450	Residential	NCA25	<35	41	75	58	53	45	39	49	65	-	-	-	-	-	-	-																			
NCA25.RES.0168.01	28 Bruce Taylor Circuit Korora New South Wales 2450	Residential	NCA25	39	44	75	58	53	45	39	49	65	-	-	-	-	-	-	-																			
NCA25.RES.0169.01	14 Bruce Taylor Circuit Korora New South Wales 2450	Residential	NCA25	49	56	75	58	53	45	39	49	65	-	-	-	4	10	7	-																			
NCA25.RES.0170.01	23 Korora Bay Drive Korora New South Wales 2450	Residential	NCA25	35	39	75	58	53	45	39	49	65	-	-	-	-	-	-	-																			
NCA25.RES.0171.01	5 Melrose Place Korora New South Wales 2450	Residential	NCA25	<35	43	75	58	53	45	39	49	65	-	-	-	-	-	-	-																			
NCA25.RES.0172.01	9 Tropic Lodge Place Korora New South Wales 2450	Residential	NCA25	46	56	75	58	53	45	39	49	65	-	-	-	1	7	7	-																			
NCA25.RES.0173.01	9 Bruce Taylor Circuit Korora New South Wales 2450	Residential	NCA25	46	54	75	58	53	45	39	49	65	-	-	-	1	7	5	-																			
NCA25.RES.0174.01	5 Bellwood Place Korora New South Wales 2450	Residential	NCA25	<35	38	75	58	53	45	39	49	65	-	-	-	-	-	-	-																			
NCA25.RES.0176.01	40 Bruce Taylor Circuit Korora New South Wales 2450	Residential	NCA25	43	48	75	58	53	45	39	49	65	-	-	-	-	4	-	-																			
NCA25.RES.0177.01	36 Bruce Taylor Circuit Korora New South Wales 2450	Residential	NCA25	42	47	75	58	53	45	39	49	65	-	-	-	-	3	-	-																			
NCA25.RES.0178.01	13 Bruce Taylor Circuit Korora New South Wales 2450	Residential	NCA25	46	50	75	58	53	45	39	49	65	-	-	-	1	7	1	-																			
NCA25.RES.0179.01	40 Bruce Taylor Circuit Korora New South Wales 2450	Residential	NCA25	43	49	75	58	53	45	39	49	65	-	-	-	-	4	-	-																			
NCA25.RES.0180.01	23 Sandy Beach Road Korora New South Wales 2450	Residential	NCA25	<35	38	75	58	53	45	39	49	65	-	-	-	-	-	-	-																			
NCA25.RES.0181.01	1 Albert Chappell Drive Korora New South Wales 2450	Residential	NCA25	47	58	75	58	53	45	39	49	65	-	-	-	2	8	9	-																			
NCA25.RES.0182.01	7 Tropic Lodge Place Korora New South Wales 2450	Residential	NCA25	54	64	75	58	53	45	39	49	65	-	-	1	9	15	15	-																			
NCA25.RES.0183.01	9 Tropic Lodge Place Korora New South Wales 2450	Residential	NCA25	50	60	75	58	53	45	39	49	65	-	-	-	5	11	11	-																			
NCA25.RES.0184.01	26 Korora Bay Drive Korora New South Wales 2450	Residential	NCA25	<35	37	75	58	53	45	39	49	65	-	-	-	-	-	-	-																			
NCA25.RES.0185.01	21a Korora Bay Drive Korora New South Wales 2450	Residential	NCA25	35	39	75	58	53	45	39	49	65	-	-	-	-	-	-	-																			
NCA25.RES.0186.01	23 Korora Bay Drive Korora New South Wales 2450	Residential	NCA25	35	39	75	58	53	45	39	49	65	-	-	-	-	-	-	-																			
NCA25.RES.0187.01	1 Melrose Place Korora New South Wales 2450	Residential	NCA25	35	44	75	58	53	45	39	49	65	-	-	-	-	-	-	-																			
NCA25.RES.0188.01	5 Malibu Drive Korora New South Wales 2450	Residential	NCA25	43	50	75	58	53	45	39	49	65	-	-	-	-	4	1	-																			
NCA25.RES.0189.01	32 Bruce Taylor Circuit Korora New South Wales 2450	Residential	NCA25	39	45	75	58	53	45	39	49	65	-	-	-	-	-	-	-																			
NCA25.RES.0190.01	27 Korora Bay Drive Korora New South Wales 2450	Residential	NCA25	39	43	75	58	53	45	39	49	65	-	-	-	-	-	-	-																			
NCA25.RES.0191.01	7 Fern Tree Place Korora New South Wales 2450	Residential	NCA25	50	63	75	58	53	45	39	49	65	-	-	-	5	11	14	-																			
NCA25.RES.0192.01	5 Fern Tree Place Korora New South Wales 2450	Residential	NCA25	52	65	75	58	53	45	39	49	65	-	-	-	7	13	16	-																			
NCA25.RES.0193.01	26 Bruce Taylor Circuit Korora New South Wales 2450	Residential	NCA25	43	48	75	58	53	45	39	49	65	-	-	-	-	4	-	-																			
NCA25.RES.0194.01	78 James Small Drive Korora New South Wales 2450	Residential	NCA25	49	56	75	58	53	45	39	49	65	-	-	-	4	10	7	-																			
NCA25.RES.0195.01	24 Bruce Taylor Circuit Korora New South Wales 2450	Residential	NCA25	47	53	75	58	53	45	39	49	65	-	-	-	2	8	4	-																			
NCA25.RES.0196.01	17 Bruce Taylor Circuit Korora New South Wales 2450	Residential	NCA25	44	49	75	58	53	45	39	49	65	-	-	-	-	5	-	-																			
NCA25.RES.0198.01	6 Bruce Taylor Circuit Korora New South Wales 2450	Residential	NCA25	48	59	75	58	53	45	39	49	65	-	-	-	3	9	10	-																			
NCA25.RES.0199.01	10 Ainslie Road Korora New South Wales 2450	Residential	NCA25	43	51	75	58	53	45	39	49	65	-	-	-	-	4	2	-																			
NCA25.RES.0200.01	12 Bruce Taylor Circuit Korora New South Wales 2450	Residential	NCA25	48	55	75	58	53	45	39	49	65	-	-	-	3	9	6	-																			
NCA25.RES.0201.01	8 Bruce Taylor Circuit Korora New South Wales 2450	Residential	NCA25	46	57	75	58	53	45	39	49	65	-	-	-	1	7	8	-																			
NCA25.RES.0202.01	7 Laurel Street Korora New South Wales 2450	Residential	NCA25	42	47	75	58	53	45	39	49	65	-	-	-	-	3	-	-																			
NCA25.RES.0203.01	16 Bruce Taylor Circuit Korora New South Wales 2450	Residential	NCA25	51	58	75	58	53	45	39	49	65	-	-	-	6	12	9	-																			
NCA25.RES.0204.01	8 Ainslie Road Korora New South Wales 2450	Residential	NCA25	42	51	75	58	53	45	39	49	65	-	-	-	-	3	2	-																			
NCA25.RES.0205.01	3 Links Avenue Korora New South Wales 2450	Residential	NCA25	39	44	75	58	53	45	39	49	65	-	-	-	-	-	-	-																			
NCA25.RES.0206.01	20 Parkes Drive Korora New South Wales 2450	Residential	NCA25	36	42	75	58	53	45	39	49	65	-	-	-	-	-	-	-																			
NCA25.RES.0207.01	24 Korora Bay Drive Korora New South Wales 2450	Residential	NCA25	35	38	75	58	53	45	39	49	65	-	-	-	-	-	-	-																			
NCA25.RES.0208.01	16 Fern Tree Place Korora New South Wales 2450	Residential	NCA25	68	90	75	58	53	45	39	49	65	-	10	15	23	29	41	25																			
NCA25.RES.0209.01	27 Fern Tree Place Korora New South Wales 2450	Residential	NCA25	63	83	75	58	53	45	39	49	65	-	5	10	18	24	34	18																			
NCA25.RES.0210.01	8 Bellwood Place Korora New South Wales 2450	Residential	NCA25	35	39	75	58	53	45	39	49	65	-	-	-	-	-	-	-																			
NCA25.RES.0211.01	6 Melrose Place Korora New South Wales 2450	Residential	NCA25	<35	44	75	58	53	45	39	49	65	-	-	-	-	-	-	-																			
NCA25.RES.0212.01	4 Bruce Taylor Circuit Korora New South Wales 2450	Residential	NCA25	44	52	75	58	53	45	39	49	65	-	-	-	-	5	3	-																			
NCA25.RES.0213.01	28 Parkes Drive Korora New South Wales 2450	Residential	NCA25	<35	40	75	58	53	45	39	49	65	-	-	-	-	-	-	-																			
NCA25.RES.0215.01	8 Fern Tree Place Korora New South Wales 2450	Residential	NCA25	51	70	75	58	53	45	39	49	65	-	-	-	6	12	21	5																			
NCA25.RES.0216.01	24 Bruce Taylor Circuit Korora New South Wales 2450	Residential	NCA25	49	55	75	58	53	45	39	49	65	-	-	-	4	10	6	-																			
NCA25.RES.0217.01	5 Bruce Taylor Circuit Korora New South Wales 2450	Residential	NCA25	47	54	75	58	53	45	39	49	65	-	-	-	2	8	5	-																			
NCA25.RES.0218.01	14 Fern Tree Place Korora New South Wales 2450	Residential	NCA25	65	84	75	58	53	45	39	49	65	-	7	12	20	26	35	19																			
NCA25.RES.0219.01	4 Fern Tree Place Korora New South Wales 2450	Residential	NCA25	56	76	75	58	53	45	39	49	65	-	-	3	11	17	27	11																			
NCA25.RES.0220.01	2 Bruce Taylor Circuit Korora New South Wales 2450	Residential	NCA25	43	52	75	58	53	45	39	49	65	-	-	-	-	4	3	-																			
NCA25.RES.0221.01	10-12 Fern Tree Place Korora New South Wales 2450	Residential	NCA25	62	82	75	58	53	45	39	49	65	-	4	9	17	23	33	17																			
NCA25.RES.0222.01	1 Fern Tree Place Korora New South Wales 2450	Residential	NCA25	55	69	75	58	53	45	39	49	65	-	-	2	10	16	20	4																			
NCA25.RES.0223.01	20 Bruce Taylor Circuit Korora New South Wales 2450	Residential	NCA25	55	62	75	58	53	45	39	49	65	-	-	2	10	16	13	-																			
NCA25.RES.0224.01	2 Sandy Beach Road Korora New South Wales 2450	Residential	NCA25	39	44	75	58	53	45	39	49	65	-	-	-	-	-	-	-																			
NCA25.RES.0225.01	4 Malibu Drive Korora New South Wales 2450	Residential	NCA25	40	49	75	58	53	45	39	49	65	-	-	-	-	1	-	-																			
NCA25.RES.0226.01	16 Bruce Taylor Circuit Korora New South Wales 2450	Residential	NCA25	54	60	75	58	53	45	39	49	65	-	-	1	9	15	11	-																			
NCA25.RES.0227.01	2-2a Malibu Drive Korora New South Wales 2450	Residential	NCA25	45	53	75	58	53	45	39	49	65	-	-	-	-	6	4	-																			
NCA25.RES.0228.01	17 Fern Tree Place Korora New South Wales 2450	Residential	NCA25	52	72	75	58	53	45	39	49	65	-	-	-	7	13	23	7																			
NCA25.RES.0229.01	1 Sandy Beach Road Korora New South Wales 2450	Residential	NCA25	37	41	75	58	53	45	39	49	65	-	-	-	-	-	-	-																			
NCA25.RES.0231.01	2-2a Malibu Drive Korora New South Wales 2450	Residential	NCA25	44	51	75	58	53	45	39	49	65	-	-	-	-	5	2	-																			
NCA25.RES.0232.01	3 Malibu Drive Korora New South Wales 2450	Residential	NCA25	43	51	75	58	53	45	39	49	65	-	-	-	-	4	2	-																			
NCA25.RES.0233.01	5 Tropic Lodge Place Korora New South Wales 2450	Residential	NCA25	55	66	75	58	53	45	39	49	65	-	-	2	10	16	17	1																			
NCA25.RES.0234.01	6 Malibu Drive Korora New South Wales 2450	Residential	NCA25	39	48	75	58	53	45	39	49	65	-	-	-	-	-	-	-																			
NCA25.RES.0236.01	2 Melrose Place Korora New South Wales 2450	Residential	NCA25	38	48	75	58	53	45	39	49	65	-	-	-	-	-	-	-																			
NCA25.RES.0237.01	22 Korora Bay Drive Korora New South Wales 2450	Residential	NCA25	36	40	75	58	53	45	39	49	65	-	-	-	-	-	-	-																			
NCA25.RES.0238.01	7 Sandy Beach Road Korora New South Wales 2450	Residential	NCA25	35	39	75	58	53	45	39	49	65	-	-	-	-	-	-	-																			
NCA25.RES.0239.01	1a Malibu Drive Korora New South Wales 2450	Residential	NCA25	44	52	75	58	53	45	39	49	65	-	-	-	-	5	3	-																			
NCA25.RES.0240.01	3 Tropic Lodge Place Korora New South Wales 2450	Residential	NCA25	57	73	75	58	53	45	39	49	65	-	-	4	12	18	24	8																			
NCA25.RES.0241.01	8 Albert Chappell Drive Korora New South Wales 2450	Residential	NCA25	46	54	75	58	53	45	39	49	65	-	-	-	1	7	5	-																			
NCA25.RES.0242.01	6 Sandy Beach Road Korora New South Wales 2450	Residential	NCA25	36	41	75	58	53	45	39	49	65	-	-	-	-	-	-	-																			
NCA25.RES.0244.01	7 Albert Chappell Drive Korora New South Wales 2450	Residential	NCA25	55	63	75	58	53	45	39	49	65	-	-	2	10	16	14	-																			

Receiver ID	Address	Receiver type	Study area	Predicted construction noise level		Construction Noise Management Levels, dBLAeq 15minute						65 max	Exceedances, dB						65 max	Triggers for additional mitigation																		Sleep disturbance screening criterion	Sleep disturbance >65 max
						Standard Hours		Outside of Standard Hours					Standard Hours		Outside of Standard Hours					All Hours	Standard Hours					Outside of Standard Hours													
																				Daytime					Daytime				Evening				Night						
				LAeq	LAmax	Highly noise affected	Noise affected (RBL+10 dB)	Noise affected (RBL+5dB)			Sleep Disturbance (Screening RBL+15[7])		Highly noise affected	Noise affected (>RBL+10 dB)	Noise affected (RBL + 5dB)			Sleep Disturbance (Screening RBL+15[7])																						
						Day[3]	Day[3]	Day[4]	Evening[5]	Night[6]			Day[3]	Day[3]	Day[4]	Evening[5]	Night[6]			Highly noise affected >75dBA	Noticeable >NML	Clearly audible >NML+10	Moderately intrusive <=NML+20	Highly intrusive >NML+20	Noticeable >NML	Clearly audible >NML+15	Moderately intrusive <=NML+25	Highly intrusive >NML+25	Noticeable >NML	Clearly audible >NML+15	Moderately intrusive <=NML+25	Highly intrusive >NML+25	Noticeable >NML	Clearly audible >NML+15	Moderately intrusive <=NML+25	Highly intrusive >NML+25		
NCA25.RES.0245.01	25 Sandy Beach Road Korora New South Wales 2450	Residential	NCA25	<35	37	75	58	53	45	39	49	65	-	-	-	-	-	-	-																		
NCA25.RES.0246.01	1 Tropic Lodge Place Korora New South Wales 2450	Residential	NCA25	57	75	75	58	53	45	39	49	65	-	-	4	12	18	26	10																		
NCA25.RES.0247.01	30 Parkes Drive Korora New South Wales 2450	Residential	NCA25	<35	40	75	58	53	45	39	49	65	-	-	-	-	-	-	-																		
NCA25.RES.0248.01	8 Tropic Lodge Place Korora New South Wales 2450	Residential	NCA25	51	63	75	58	53	45	39	49	65	-	-	-	6	12	14	-																		
NCA25.RES.0249.01	9 Albert Chappell Drive Korora New South Wales 2450	Residential	NCA25	47	56	75	58	53	45	39	49	65	-	-	-	2	8	7	-																		
NCA25.RES.0250.01	13 Korora Bay Drive Korora New South Wales 2450	Residential	NCA25	<35	42	75	58	53	45	39	49	65	-	-	-	-	-	-	-																		
NCA25.RES.0251.01	11 Sandy Beach Road Korora New South Wales 2450	Residential	NCA25	43	45	75	58	53	45	39	49	65	-	-	-	-	4	-	-																		
NCA25.RES.0252.01	17 Sandy Beach Road Korora New South Wales 2450	Residential	NCA25	37	41	75	58	53	45	39	49	65	-	-	-	-	-	-	-																		
NCA25.RES.0253.01	3 Sandy Beach Road Korora New South Wales 2450	Residential	NCA25	37	41	75	58	53	45	39	49	65	-	-	-	-	-	-	-																		
NCA25.RES.0254.01	9 Sandy Beach Road Korora New South Wales 2450	Residential	NCA25	<35	38	75	58	53	45	39	49	65	-	-	-	-	-	-	-																		
NCA25.RES.0256.01	13 Albert Chappell Drive Korora New South Wales 2450	Residential	NCA25	48	56	75	58	53	45	39	49	65	-	-	-	3	9	7	-																		
NCA25.RES.0257.01	3 Albert Chappell Drive Korora New South Wales 2450	Residential	NCA25	48	57	75	58	53	45	39	49	65	-	-	-	3	9	8	-																		
NCA25.RES.0258.01	15a Korora Bay Drive Korora New South Wales 2450	Residential	NCA25	35	40	75	58	53	45	39	49	65	-	-	-	-	-	-	-																		
NCA25.RES.0260.01	8 Malibu Drive Korora New South Wales 2450	Residential	NCA25	36	44	75	58	53	45	39	49	65	-	-	-	-	-	-	-																		
NCA25.RES.0261.01	5 Sandy Beach Road Korora New South Wales 2450	Residential	NCA25	36	40	75	58	53	45	39	49	65	-	-	-	-	-	-	-																		
NCA25.RES.0262.01	6 Fern Tree Place Korora New South Wales 2450	Residential	NCA25	52	72	75	58	53	45	39	49	65	-	-	-	7	13	23	7																		
NCA25.RES.0263.01	44 Parkes Drive Korora New South Wales 2450	Residential	NCA25	<35	42	75	58	53	45	39	49	65	-	-	-	-	-	-	-																		
NCA25.RES.0264.01	13a Korora Bay Drive Korora New South Wales 2450	Residential	NCA25	<35	40	75	58	53	45	39	49	65	-	-	-	-	-	-	-																		
NCA25.RES.0265.01	11 Albert Chappell Drive Korora New South Wales 2450	Residential	NCA25	52	60	75	58	53	45	39	49	65	-	-	-	7	13	11	-																		
NCA25.RES.0266.01	3 Bellwood Place Korora New South Wales 2450	Residential	NCA25	<35	37	75	58	53	45	39	49	65	-	-	-	-	-	-	-																		
NCA25.RES.0268.01	24 Sandy Beach Road Korora New South Wales 2450	Residential	NCA25	<35	39	75	58	53	45	39	49	65	-	-	-	-	-	-	-																		
NCA25.RES.0269.01	74 James Small Drive Korora New South Wales 2450	Residential	NCA25	53	63	75	58	53	45	39	49	65	-	-	-	8	14	14	-																		
NCA25.RES.0270.01	15 Korora Bay Drive Korora New South Wales 2450	Residential	NCA25	<35	40	75	58	53	45	39	49	65	-	-	-	-	-	-	-																		
NCA25.RES.0271.01	3 Fern Tree Place Korora New South Wales 2450	Residential	NCA25	52	67	75	58	53	45	39	49	65	-	-	-	7	13	18	2																		
NCA25.RES.0272.01	5 Albert Chappell Drive Korora New South Wales 2450	Residential	NCA25	56	64	75	58	53	45	39	49	65	-	-	3	11	17	15	-																		
NCA25.RES.0273.01	95 James Small Drive Korora New South Wales 2450	Residential	NCA25	48	65	75	58	53	45	39	49	65	-	-	-	3	9	16	-																		
NCA26.COM.0001.01	17 Gannet Place Korora New South Wales 2450	Commercial	NCA26	56	67	-	70	70	-	-	-	-	-	-	-	-	-	-	-																		
NCA26.COM.0002.01	11 Fam Place Korora New South Wales 2450	Commercial	NCA26	43	50	-	70	70	-	-	-	-	-	-	-	-	-	-	-																		
NCA26.COM.0003.01	11 Fam Place Korora New South Wales 2450	Commercial	NCA26	53	64	-	70	70	-	-	-	-	-	-	-	-	-	-	-																		
NCA26.COM.0004.01	15 James Small Drive Korora New South Wales 2450	Commercial	NCA26	53	64	-	70	70	-	-	-	-	-	-	-	-	-	-	-																		
NCA26.RES.0001.01	37 Norman Hill Drive Korora New South Wales 2450	Residential	NCA26	40	44	75	62	57	51	42	52	65	-	-	-	-	-	-	-																		
NCA26.RES.0002.01	25 Norman Hill Drive Korora New South Wales 2450	Residential	NCA26	44	49	75	62	57	51	42	52	65	-	-	-	-	2	-	-																		
NCA26.RES.0003.01	24 Norman Hill Drive Korora New South Wales 2450	Residential	NCA26	47	53	75	62	57	51	42	52	65	-	-	-	-	5	1	-																		
NCA26.RES.0004.01	27 Norman Hill Drive Korora New South Wales 2450	Residential	NCA26	44	48	75	62	57	51	42	52	65	-	-	-	-	2	-	-																		
NCA26.RES.0005.01	33 Norman Hill Drive Korora New South Wales 2450	Residential	NCA26	41	46	75	62	57	51	42	52	65	-	-	-	-	-	-	-																		
NCA26.RES.0006.01	29 Norman Hill Drive Korora New South Wales 2450	Residential	NCA26	43	47	75	62	57	51	42	52	65	-	-	-	-	1	-	-																		
NCA26.RES.0007.01	23 Norman Hill Drive Korora New South Wales 2450	Residential	NCA26	44	49	75	62	57	51	42	52	65	-	-	-	-	2	-	-																		
NCA26.RES.0008.01	1 Gross Michel Road Korora New South Wales 2450	Residential	NCA26	36	41	75	62	57	51	42	52	65	-	-	-	-	-	-	-																		
NCA26.RES.0009.01	35 Norman Hill Drive Korora New South Wales 2450	Residential	NCA26	40	45	75	62	57	51	42	52	65	-	-	-	-	-	-	-																		
NCA26.RES.0010.01	20 Norman Hill Drive Korora New South Wales 2450	Residential	NCA26	45	51	75	62	57	51	42	52	65	-	-	-	-	3	-	-																		
NCA26.RES.0011.01	13 James Small Drive Korora New South Wales 2450	Residential	NCA26	58	68	75	62	57	51	42	52	65	-	-	1	7	16	16	3																		
NCA26.RES.0013.01	18 Norman Hill Drive Korora New South Wales 2450	Residential	NCA26	45	52	75	62	57	51	42	52	65	-	-	-	-	3	-	-																		
NCA26.RES.0014.01	36 Links Avenue Korora New South Wales 2450	Residential	NCA26	43	49	75	62	57	51	42	52	65	-	-	-	-	1	-	-																		
NCA26.RES.0015.01	5 Gross Michel Road Korora New South Wales 2450	Residential	NCA26	39	44	75	62	57	51	42	52	65	-	-	-	-	-	-	-																		
NCA26.RES.0016.01	21 Norman Hill Drive Korora New South Wales 2450	Residential	NCA26	45	50	75	62	57	51	42	52	65	-	-	-	-	3	-	-																		
NCA26.RES.0017.01	22 Norman Hill Drive Korora New South Wales 2450	Residential	NCA26	45	50	75	62	57	51	42	52	65	-	-	-	-	3	-	-																		
NCA26.RES.0018.01	41 Norman Hill Drive Korora New South Wales 2450	Residential	NCA26	39	44	75	62	57	51	42	52	65	-	-	-	-	-	-	-																		
NCA26.RES.0019.01	3 Gross Michel Road Korora New South Wales 2450	Residential	NCA26	37	43	75	62	57	51	42	52	65	-	-	-	-	-	-	-																		
NCA26.RES.0020.01	4 Gross Michel Road Korora New South Wales 2450	Residential	NCA26	37	43	75	62	57	51	42	52	65	-	-	-	-	-	-	-																		
NCA26.RES.0021.01	2 Russ Hammond Close Korora New South Wales 2450	Residential	NCA26	56	71	75	62	57	51	42	52	65	-	-	-	5	14	19	6																		
NCA26.RES.0022.01	6 Norman Hill Drive Korora New South Wales 2450	Residential	NCA26	48	57	75	62	57	51	42	52	65	-	-	-	-	6	5	-																		
NCA26.RES.0023.01	7-13 Shearwater Place Korora New South Wales 2450	Residential	NCA26	57	66	75	62	57	51	42	52	65	-	-	-	6	15	14	1																		
NCA26.RES.0023.02	7-13 Shearwater Place Korora New South Wales 2450	Residential	NCA26	54	65	75	62	57	51	42	52	65	-	-	-	3	12	13	-																		
NCA26.RES.0024.01	17 James Small Drive Korora New South Wales 2450	Residential	NCA26	53	65	75	62	57	51	42	52	65	-	-	-	2	11	13	-																		
NCA26.RES.0025.01	4a Russ Hammond Close Korora New South Wales 2450	Residential	NCA26	63	76	75	62	57	51	42	52	65	-	1	6	12	21	24	11																		
NCA26.RES.0026.01	10a Russ Hammond Close Korora New South Wales 2450	Residential	NCA26	66	85	75	62	57	51	42	52	65	-	4	9	15	24	33	20																		
NCA26.RES.0027.01	4 Russ Hammond Close Korora New South Wales 2450	Residential	NCA26	57	71	75	62	57	51	42	52	65	-	-	-	6	15	19	6																		
NCA26.RES.0028.01	6 Russ Hammond Close Korora New South Wales 2450	Residential	NCA26	64	80	75	62	57	51	42	52	65	-	2	7	13	22	28	15																		
NCA26.RES.0029.01	7-13 Shearwater Place Korora New South Wales 2450	Residential	NCA26	59	68	75	62	57	51	42	52	65	-	-	2	8	17	16	3																		
NCA26.RES.0029.02	7-13 Shearwater Place Korora New South Wales 2450	Residential	NCA26	58	67	75	62	57	51	42	52	65	-	-	1	7	16	15	2																		
NCA26.RES.0030.01	10 Norman Hill Drive Korora New South Wales 2450	Residential	NCA26	47	56	75	62	57	51	42	52	65	-	-	-	-	5	4	-																		
NCA26.RES.0031.01	9 James Small Drive Korora New South Wales 2450	Residential	NCA26	63	74	75	62	57	51	42	52	65	-	1	6	12	21	22	9																		
NCA26.RES.0032.01	11a James Small Drive Korora New South Wales 2450	Residential	NCA26	62	74	75	62	57	51	42	52	65	-	-	5	11	20	22	9																		
NCA26.RES.0033.01	11 James Small Drive Korora New South Wales 2450	Residential	NCA26	56	70	75	62	57	51	42	52	65	-	-	-	5	14	18	5																		
NCA26.RES.0034.01	6 Gross Michel Road Korora New South Wales 2450	Residential	NCA26	38	44	75	62	57	51	42	52	65	-	-	-	-	-	-	-																		
NCA26.RES.0035.01	1-5 Shearwater Place Korora New South Wales 2450	Residential	NCA26	48	54	75	62	57	51	42	52	65	-	-	-	-	6	2	-																		
NCA26.RES.0035.02	1-5 Shearwater Place Korora New South Wales 2450	Residential	NCA26	47	52	75	62	57	51	42	52	65	-	-	-	-	5	-	-																		
NCA26.RES.0035.03	1-5 Shearwater Place Korora New South Wales 2450	Residential	NCA26	46	52	75	62	57	51	42	52	65	-	-	-	-	4	-	-																		
NCA26.RES.0036.01	1-5 Shearwater Place Korora New South Wales 2450	Residential	NCA26	49	58	75	62	57	51	42	52	65	-	-	-	-	7	6	-																		
NCA26.RES.0036.02	1-5 Shearwater Place Korora New South Wales 2450	Residential	NCA26	48	58	75	62	57	51	42	52	65	-	-	-	-	6	6	-																		
NCA26.RES.0036.03	1-5 Shearwater Place Korora New South Wales 2450	Residential	NCA26	48	57	75	62	57	51	42	52	65	-	-	-	-	6	5	-																		
NCA26.RES.0036.04	1-5 Shearwater Place Korora New South Wales 2450	Residential	NCA26	48	55	75	62	57	51	42	52	65	-	-	-	-	6	3	-																		
NCA26.RES.0037.01	7 James Small Drive Korora New South Wales 2450	Residential	NCA26	64	76	75	62	57	51	42	52	65	-	2	7	13	22	24	11																		
NCA26.RES.0038.01	8 Norman Hill Drive Korora New South Wales 2450	Residential	NCA26	48	56	75	62	57	51	42	52	65	-	-	-	-	6	4	-																		
NCA26.RES.0039.01	19 Norman Hill Drive Korora New South Wales 2450	Residential	NCA26	45	50	75	62	57	51	42	52	65	-	-	-	-	3	-	-																		
NCA26.RES.0040.01	48 Norman Hill Drive Korora New South Wales 2450	Residential	NCA26	42	47	75	62	57	51	42	52	65	-	-	-	-	-	-	-																		
NCA26.RES.0041.01	5 Blue Luben Close Korora New South Wales 2450	Residential	NCA26	38	43	75	62	57	51	42	52	65	-	-	-	-	-	-	-																		
NCA26.RES.0042.01	7-13 Shearwater Place Korora New South Wales 2450	Residential	NCA26	57	66	75	62	57	51	42	52	65	-	-	-	6	15	14	1																		
NCA26.RES.0042.02	7-13 Shearwater Place Korora New South Wales 2450	Residential	NCA26	56	65	75	62	57	51	42	52	65	-	-	-	5	14	13	-																		
NCA26.RES.0043.01	40 Norman Hill Drive Korora New South Wales 2450	Residential	NCA26	38	44	75	62	57	51	42	52	65	-	-	-	-	-	-	-																		
NCA26.RES.0044.01	3 James Small Drive Korora New South Wales 2450	Residential	NCA26	66	80	75	62	57	51	42	52	65	-	4	9	15	24	28	15																		
NCA26.RES.0046.01	38a James Small Drive Korora New South Wales 2450	Residential	NCA26	52	61	75	62	57	51	42	52	65	-	-	-	1	10	9	-																		
NCA26.RES.0047.01	5 James Small Drive Korora New South Wales 2450	Residential	NCA26	65	78	75	62	57	51	42	52	65	-	3	8	14	23	26	13																		
NCA26.RES.0048.01	7-13 Shearwater Place Korora New South Wales 2450	Residential	NCA26	60	69	75	62	57	51	42	52	65	-	-	3	9	18	17	4																		
NCA26.RES.0048.02	7-13 Shearwater Place Korora New South Wales 2450	Residential	NCA26	60	69	75	62	57	51	42	52	65	-	-	3	9	18	17	4																		
NCA26.RES.0049.01	1-5 Shearwater Place Korora New South Wales 2450	Residential	NCA26	53	60	75	62	57	51	42	52	65	-	-	-	2	11	8	-																		
NCA26.RES.0050.01	1 Blue Luben Close Korora New South Wales 2450	Residential	NCA26	39	44	75	62	57	51	42	52	65	-	-	-	-	-	-	-																		
NCA26.RES.0051.01	7-13 Shearwater Place Korora New South Wales 2450	Residential	NCA26	57	65	75	62	57	51	42	52	65	-	-	-	6	15	13	-																		
NCA26.RES.0051.02	7-13 Shearwater Place Korora New South Wales 2450	Residential	NCA26	58	65	75	62	57	51	42	52	65	-	-	1	7	16	13	-																		
NCA26.RES.0053.01	1-5 Shearwater Place Korora New South Wales 2450	Residential	NCA26	55	64	75	62	57	51	42	52	65	-	-	-	4	13	12	-																		
NCA26.RES.0053.02	1-5 Shearwater Place Korora New South Wales 2450	Residential	NCA26	55	64	75	62	57	51	42	52	65	-	-	-	4	13	12	-																		
NCA26.RES.0053.03	1-5 Shearwater Place Korora New South Wales 2450	Residential	NCA26	53	60	75	62	57	51	42	52	65	-	-	-	2	11	8	-																		
NCA26.RES.0053.04	1-5 Shearwater Place Korora New South Wales 2450	Residential	NCA26	52	59	75	62	57	51	42	52	65	-	-	-	1	10	7	-																		
NCA26.RES.0054.01	7-13 Shearwater Place Korora New South Wales 2450	Residential	NCA26	53	63	75	62	57	51	42	52	65	-	-	-	2	11	11	-																		
NCA26.RES.0054.02	7-13 Shearwater Place Korora New South Wales 2450	Residential	NCA26	56	66	75	62	57	51	42	52	65	-	-	-	5	14	14	1																		
NCA26.RES.0054.03	7-13 Shearwater Place Korora New South Wales 2450	Residential	NCA26	56	66	75	62	57	51	42	52	65	-	-	-	5	14	14	1																		
NCA26.RES.0055.01	1-5 Shearwater Place Korora New South Wales 2450	Residential	NCA26	46	52	75	62	57	51	42	52	65	-	-	-	-	4	-	-																		
NCA26.RES.0055.02	1-5 Shearwater Place Korora New South Wales 2450	Residential	NCA26	47	53	75	62	57	51	42	52	65	-	-	-	-	5	1	-																		
NCA26.RES.0055.03	1-5 Shearwater Place Korora New South Wales 2450	Residential	NCA26	46	52	75	62	57	51	42	52	65	-	-	-	-	4	-	-																		
NCA26.RES.0057.01	2-4 Osprey Place Korora New South Wales 2450	Residential	NCA26	52	59	75	62	57	51	42	52	65	-	-	-	1	10	7	-																		
NCA26.RES.0058.01	1-5 Shearwater Place Korora New South Wales 2450	Residential	NCA26	55	64	75	62	57	51	42	52	65	-	-	-	4	13	12	-																		
NCA26.RES.0058.02	1-5 Shearwater Place Korora New South Wales 2450	Residential	NCA26	55	66	75	62	57	51	42	52	65	-	-	-	4	13	14	1																		
NCA26.RES.0058.03	1-5 Shearwater Place Korora New South Wales 2450	Residential	NCA26	55	65	75	62	57	51	42	52	65	-	-	-	4	13	13	-																		
NCA26.RES.0059.01	6 Blue Luben Close Korora New South Wales 2450	Residential	NCA26	43	50	75	62	57	51	42	52	65	-	-	-	-	1	-	-																		
NCA26.RES.0060.01	4 Blue Luben Close Korora New South Wales 2450	Residential	NCA26	41	47	75	62	57	51	42	52	65	-	-	-	-	-	-	-																		
NCA26.RES.0062.01	46 Norman Hill Drive Korora New South Wales 2450	Residential	NCA26	41	46	75	62	57	51	42	52	65	-	-	-	-	-	-	-																		
NCA26.RES.0063.01	8 Blue Luben Close Korora New South Wales 2450	Residential	NCA26	44	51	75	62	57	51	42	52	65	-	-	-	-	2	-	-																		
NCA26.RES.0064.01	28 Norman Hill Drive Korora New South Wales 2450	Residential	NCA26	45	51	75	62	57	51	42	52	65	-	-	-	-	3	-	-																		
NCA26.RES.0065.01	17 Norman Hill Drive Korora New South Wales 2450	Residential	NCA26	46	51	75	62	57	51	42	52	65	-	-	-	-	4	-	-																		
NCA26.RES.0066.01	7-13 Shearwater Place Korora New South Wales 2450	Residential	NCA26	57	66	75	62	57	51	42	52	65	-	-	-	6	15	14	1																		
NCA26.RES.0066.02	7-13 Shearwater Place Korora New South Wales 2450	Residential	NCA26	55	64	75	62	57	51	42	52	65	-	-	-	4	13	12	-																		
NCA26.RES.0067.01	32a Norman Hill Drive Korora New South Wales 2450	Residential	NCA26	42	48	75	62	57	51	42	52	65	-	-	-	-	-	-	-																		

Receiver ID	Address	Receiver type	Study area	Predicted construction noise level		Construction Noise Management Levels, dBLAeq 15minute						65 max	Exceedances, dB						65 max	Triggers for additional mitigation																				Sleep disturbance screening criterion	Sleep disturbance >65 max
						Standard Hours		Outside of Standard Hours			Sleep Disturbance (Screening RBL+15[7])		Standard Hours		Outside of Standard Hours			Sleep Disturbance (Screening RBL+15[7])		All Hours	Standard Hours					Outside of Standard Hours															
																					Daytime					Daytime				Evening				Night							
				LAeq	LAmax	Highly noise affected	Noise affected (RBL+10 dB)	Noise affected (RBL+5dB)					Highly noise affected	Noise affected (>RBL+10 dB)	Noise affected (RBL + 5dB)					Highly noise affected >75dBA	Noticeable >NML	Clearly audible <NML+10	Moderately intrusive <=NML+20	Highly intrusive >NML+20	Noticeable <=NML	Clearly audible <NML+15	Moderately intrusive <=NML+25	Highly intrusive >NML+25	Noticeable <=NML	Clearly audible <NML+15	Moderately intrusive <=NML+25	Highly intrusive >NML+25	Noticeable <=NML	Clearly audible <NML+15	Moderately intrusive <=NML+25	Highly intrusive >NML+25		
						Day[3]	Day[3]	Day[4]	Evening[5]	Night[6]			Day[3]	Day[3]	Day[4]	Evening[5]	Night[6]																								
NCA26.RES.0068.01	34 Norman Hill Drive Korora New South Wales 2450	Residential	NCA26	41	48	75	62	57	51	42	52	65	-	-	-	-	-	-	-																				
NCA26.RES.0069.01	44 Norman Hill Drive Korora New South Wales 2450	Residential	NCA26	41	46	75	62	57	51	42	52	65	-	-	-	-	-	-	-																				
NCA26.RES.0070.01	22 James Small Drive Korora New South Wales 2450	Residential	NCA26	54	64	75	62	57	51	42	52	65	-	-	-	3	12	12	-																				
NCA26.RES.0071.01	2 Norman Hill Drive Korora New South Wales 2450	Residential	NCA26	50	58	75	62	57	51	42	52	65	-	-	-	-	8	6	-																				
NCA26.RES.0072.01	38 James Small Drive Korora New South Wales 2450	Residential	NCA26	52	61	75	62	57	51	42	52	65	-	-	-	1	10	9	-																				
NCA26.RES.0073.01	42 Norman Hill Drive Korora New South Wales 2450	Residential	NCA26	39	45	75	62	57	51	42	52	65	-	-	-	-	-	-	-																				
NCA26.RES.0074.01	3 Blue Luben Close Korora New South Wales 2450	Residential	NCA26	41	45	75	62	57	51	42	52	65	-	-	-	-	-	-	-																				
NCA26.RES.0075.01	7 Blue Luben Close Korora New South Wales 2450	Residential	NCA26	<35	<35	75	62	57	51	42	52	65	-	-	-	-	-	-	-																				
NCA26.RES.0076.01	2 Blue Luben Close Korora New South Wales 2450	Residential	NCA26	40	45	75	62	57	51	42	52	65	-	-	-	-	-	-	-																				
NCA26.RES.0077.01	10 Blue Luben Close Korora New South Wales 2450	Residential	NCA26	44	51	75	62	57	51	42	52	65	-	-	-	-	2	-	-																				
NCA26.RES.0078.01	4 Herman Reick Avenue Korora New South Wales 2450	Residential	NCA26	46	51	75	62	57	51	42	52	65	-	-	-	-	4	-	-																				
NCA26.RES.0079.01	14 Herman Reick Avenue Korora New South Wales 2450	Residential	NCA26	49	56	75	62	57	51	42	52	65	-	-	-	-	7	4	-																				
NCA26.RES.0080.01	1-5 Shearwater Place Korora New South Wales 2450	Residential	NCA26	45	53	75	62	57	51	42	52	65	-	-	-	-	3	1	-																				
NCA26.RES.0081.01	11 Norman Hill Drive Korora New South Wales 2450	Residential	NCA26	47	54	75	62	57	51	42	52	65	-	-	-	-	5	2	-																				
NCA26.RES.0082.01	13 Norman Hill Drive Korora New South Wales 2450	Residential	NCA26	47	52	75	62	57	51	42	52	65	-	-	-	-	5	-	-																				
NCA26.RES.0083.01	16 Norman Hill Drive Korora New South Wales 2450	Residential	NCA26	46	53	75	62	57	51	42	52	65	-	-	-	-	4	1	-																				
NCA26.RES.0084.01	8 Ainslie Road Korora New South Wales 2450	Residential	NCA26	46	51	75	62	57	51	42	52	65	-	-	-	-	4	-	-																				
NCA26.RES.0085.01	12 Norman Hill Drive Korora New South Wales 2450	Residential	NCA26	47	55	75	62	57	51	42	52	65	-	-	-	-	5	3	-																				
NCA26.RES.0086.01	14 Norman Hill Drive Korora New South Wales 2450	Residential	NCA26	47	54	75	62	57	51	42	52	65	-	-	-	-	5	2	-																				
NCA26.RES.0087.01	8 Ainslie Road Korora New South Wales 2450	Residential	NCA26	46	52	75	62	57	51	42	52	65	-	-	-	-	4	-	-																				
NCA26.RES.0088.01	3 Cavendish Place Korora New South Wales 2450	Residential	NCA26	47	55	75	62	57	51	42	52	65	-	-	-	-	5	3	-																				
NCA26.RES.0089.01	6 Cavendish Place Korora New South Wales 2450	Residential	NCA26	46	53	75	62	57	51	42	52	65	-	-	-	-	4	1	-																				
NCA26.RES.0090.01	34 James Small Drive Korora New South Wales 2450	Residential	NCA26	49	56	75	62	57	51	42	52	65	-	-	-	-	7	4	-																				
NCA26.RES.0092.01	4 Cavendish Place Korora New South Wales 2450	Residential	NCA26	46	55	75	62	57	51	42	52	65	-	-	-	-	4	3	-																				
NCA26.RES.0093.01	32 James Small Drive Korora New South Wales 2450	Residential	NCA26	50	56	75	62	57	51	42	52	65	-	-	-	-	8	4	-																				
NCA26.RES.0094.01	36 James Small Drive Korora New South Wales 2450	Residential	NCA26	48	57	75	62	57	51	42	52	65	-	-	-	-	6	5	-																				
NCA26.RES.0095.01	5 Cavendish Place Korora New South Wales 2450	Residential	NCA26	47	54	75	62	57	51	42	52	65	-	-	-	-	5	2	-																				
NCA26.RES.0096.01	34 James Small Drive Korora New South Wales 2450	Residential	NCA26	49	56	75	62	57	51	42	52	65	-	-	-	-	7	4	-																				
NCA26.RES.0097.01	30 James Small Drive Korora New South Wales 2450	Residential	NCA26	50	56	75	62	57	51	42	52	65	-	-	-	-	8	4	-																				
NCA26.RES.0099.01	3a Cavendish Place Korora New South Wales 2450	Residential	NCA26	47	56	75	62	57	51	42	52	65	-	-	-	-	5	4	-																				
NCA26.RES.0101.01	2a Norman Hill Drive Korora New South Wales 2450	Residential	NCA26	48	57	75	62	57	51	42	52	65	-	-	-	-	6	5	-																				
NCA26.RES.0106.01	4a Norman Hill Drive Korora New South Wales 2450	Residential	NCA26	48	57	75	62	57	51	42	52	65	-	-	-	-	6	5	-																				
NCA26.RES.0107.01	15 Herman Reick Avenue Korora New South Wales 2450	Residential	NCA26	52	59	75	62	57	51	42	52	65	-	-	-	1	10	7	-																				
NCA26.RES.0108.01	7-13 Shearwater Place Korora New South Wales 2450	Residential	NCA26	52	64	75	62	57	51	42	52	65	-	-	-	1	10	12	-																				
NCA26.RES.0109.01	7-13 Shearwater Place Korora New South Wales 2450	Residential	NCA26	53	62	75	62	57	51	42	52	65	-	-	-	2	11	10	-																				
NCA26.RES.0110.01	7-13 Shearwater Place Korora New South Wales 2450	Residential	NCA26	47	54	75	62	57	51	42	52	65	-	-	-	-	5	2	-																				
NCA26.RES.0111.01	7-13 Shearwater Place Korora New South Wales 2450	Residential	NCA26	53	62	75	62	57	51	42	52	65	-	-	-	2	11	10	-																				
NCA26.RES.0112.01	7-13 Shearwater Place Korora New South Wales 2450	Residential	NCA26	47	58	75	62	57	51	42	52	65	-	-	-	-	5	6	-																				
NCA26.RES.0113.01	7-13 Shearwater Place Korora New South Wales 2450	Residential	NCA26	61	71	75	62	57	51	42	52	65	-	-	4	10	19	19	6																				
NCA26.RES.0113.02	7-13 Shearwater Place Korora New South Wales 2450	Residential	NCA26	59	69	75	62	57	51	42	52	65	-	-	2	8	17	17	4																				
NCA26.RES.0114.01	7-13 Shearwater Place Korora New South Wales 2450	Residential	NCA26	46	54	75	62	57	51	42	52	65	-	-	-	-	4	2	-																				
NCA26.RES.0115.01	1-5 Shearwater Place Korora New South Wales 2450	Residential	NCA26	47	55	75	62	57	51	42	52	65	-	-	-	-	5	3	-																				
NCA26.RES.0116.01	1-5 Shearwater Place Korora New South Wales 2450	Residential	NCA26	48	58	75	62	57	51	42	52	65	-	-	-	-	6	6	-																				
NCA26.RES.0117.01	8 Herman Reick Avenue Korora New South Wales 2450	Residential	NCA26	46	51	75	62	57	51	42	52	65	-	-	-	-	4	-	-																				
NCA26.RES.0118.01	33 James Small Drive Korora New South Wales 2450	Residential	NCA26	49	58	75	62	57	51	42	52	65	-	-	-	-	7	6	-																				
NCA26.RES.0119.01	11 Russ Hammond Close Korora New South Wales 2450	Residential	NCA26	62	81	75	62	57	51	42	52	65	-	-	5	11	20	29	16																				
NCA26.RES.0120.01	13 Russ Hammond Close Korora New South Wales 2450	Residential	NCA26	72	99	75	62	57	51	42	52	65	-	10	15	21	30	47	34																				
NCA26.RES.0121.01	13 Russ Hammond Close Korora New South Wales 2450	Residential	NCA26	71	94	75	62	57	51	42	52	65	-	9	14	20	29	42	29																				
NCA26.RES.0122.01	37 James Small Drive Korora New South Wales 2450	Residential	NCA26	54	71	75	62	57	51	42	52	65	-	-	-	3	12	19	6																				
NCA26.RES.0123.01	1 Korora School Road Korora New South Wales 2450	Residential	NCA26	57	77	75	62	57	51	42	52	65	-	-	-	6	15	25	12																				
NCA26.RES.0124.01	1 Korora School Road Korora New South Wales 2450	Residential	NCA26	60	83	75	62	57	51	42	52	65	-	-	3	9	18	31	18																				
NCA26.RES.0125.01	11 Russ Hammond Close Korora New South Wales 2450	Residential	NCA26	57	76	75	62	57	51	42	52	65	-	-	-	6	15	24	11																				
NCA26.RES.0126.01	7 Russ Hammond Close Korora New South Wales 2450	Residential	NCA26	59	75	75	62	57	51	42	52	65	-	-	2	8	17	23	10																				
NCA26.RES.0127.01	3 Russ Hammond Close Korora New South Wales 2450	Residential	NCA26	56	69	75	62	57	51	42	52	65	-	-	-	5	14	17	4																				
NCA26.RES.0128.01	10a Russ Hammond Close Korora New South Wales 2450	Residential	NCA26	64	80	75	62	57	51	42	52	65	-	2	7	13	22	28	15																				
NCA26.RES.0129.01	8 Russ Hammond Close Korora New South Wales 2450	Residential	NCA26	61	77	75	62	57	51	42	52	65	-	-	4	10	19	25	12																				
NCA26.RES.0130.01	15 Norman Hill Drive Korora New South Wales 2450	Residential	NCA26	46	51	75	62	57	51	42	52	65	-	-	-	-	4	-	-																				
NCA26.RES.0131.01	2-4 Osprey Place Korora New South Wales 2450	Residential	NCA26	48	55	75	62	57	51	42	52	65	-	-	-	-	6	3	-																				
NCA26.RES.0133.01	5 Russ Hammond Close Korora New South Wales 2450	Residential	NCA26	57	69	75	62	57	51	42	52	65	-	-	-	6	15	17	4																				
NCA26.RES.0134.01	1 Russ Hammond Close Korora New South Wales 2450	Residential	NCA26	56	68	75	62	57	51	42	52	65	-	-	-	5	14	16	3																				
NCA26.RES.0135.01	31 James Small Drive Korora New South Wales 2450	Residential	NCA26	49	58	75	62	57	51	42	52	65	-	-	-	-	7	6	-																				
NCA26.RES.0136.01	13 Russ Hammond Close Korora New South Wales 2450	Residential	NCA26	62	83	75	62	57	51	42	52	65	-	-	5	11	20	31	18																				
NCA26.RES.0137.01	11 Herman Reick Avenue Korora New South Wales 2450	Residential	NCA26	49	58	75	62	57	51	42	52	65	-	-	-	-	7	6	-																				
NCA26.RES.0138.01	9 Herman Reick Avenue Korora New South Wales 2450	Residential	NCA26	46	57	75	62	57	51	42	52	65	-	-	-	-	4	5	-																				
NCA26.RES.0139.01	26 James Small Drive Korora New South Wales 2450	Residential	NCA26	49	60	75	62	57	51	42	52	65	-	-	-	-	7	8	-																				
NCA26.RES.0140.01	28 James Small Drive Korora New South Wales 2450	Residential	NCA26	51	58	75	62	57	51	42	52	65	-	-	-	-	9	6	-																				
NCA26.RES.0141.01	2 Cavendish Place Korora New South Wales 2450	Residential	NCA26	46	57	75	62	57	51	42	52	65	-	-	-	-	4	5	-																				
NCA26.RES.0142.01	5 Herman Reick Avenue Korora New South Wales 2450	Residential	NCA26	47	54	75	62	57	51	42	52	65	-	-	-	-	5	2	-																				
NCA26.RES.0143.01	6 Herman Reick Avenue Korora New South Wales 2450	Residential	NCA26	46	51	75	62	57	51	42	52	65	-	-	-	-	4	-	-																				
NCA26.RES.0144.01	12 Herman Reick Avenue Korora New South Wales 2450	Residential	NCA26	46	54	75	62	57	51	42	52	65	-	-	-	-	4	2	-																				
NCA26.RES.0145.01	10 Herman Reick Avenue Korora New South Wales 2450	Residential	NCA26	46	53	75	62	57	51	42	52	65	-	-	-	-	4	1	-																				
NCA26.RES.0146.01	24 James Small Drive Korora New South Wales 2450	Residential	NCA26	50	63	75	62	57	51	42	52	65	-	-	-	-	8	11	-																				
NCA26.RES.0147.01	1 Korora School Road Korora New South Wales 2450	Residential	NCA26	68	93	75	62	57	51	42	52	65	-	6	11	17	26	41	28																				
NCA26.RES.0148.01	39 James Small Drive Korora New South Wales 2450	Residential	NCA26	50	59	75	62	57	51	42	52	65	-	-	-	-	8	7	-																				
NCA26.RES.0149.01	1 Korora School Road Korora New South Wales 2450	Residential	NCA26	56	77	75	62	57	51	42	52	65	-	-	-	5	14	25	12																				
NCA26.RES.0150.01	7 Russ Hammond Close Korora New South Wales 2450	Residential	NCA26	61	75	75	62	57	51	42	52	65	-	-	4	10	19	23	10																				
NCA26.RES.0151.01	29 James Small Drive Korora New South Wales 2450	Residential	NCA26	49	60	75	62	57	51	42	52	65	-	-	-	-	7	8	-																				
NCA26.RES.0152.01	37 James Small Drive Korora New South Wales 2450	Residential	NCA26	51	64	75	62	57	51	42	52	65	-	-	-	-	9	12	-																				
NCA26.RES.0153.01	1 Korora School Road Korora New South Wales 2450	Residential	NCA26	55	75	75	62	57	51	42	52	65	-	-	-	4	13	23	10																				
NCA26.RES.0154.01	29 James Small Drive Korora New South Wales 2450	Residential	NCA26	48	61	75	62	57	51	42	52	65	-	-	-	-	6	9	-																				
NCA26.RES.0155.01	9 Russ Hammond Close Korora New South Wales 2450	Residential	NCA26	65	82	75	62	57	51	42	52	65	-	3	8	14	23	30	17																				
NCA26.RES.0156.01	Korora Residential Subdivision	Residential	NCA26	45	51	75	62	57	51	42	52	65	-	-	-	-	3	-	-																				
NCA26.RES.0157.01	Korora Residential Subdivision	Residential	NCA26	45	51	75	62	57	51	42	52	65	-	-	-	-	3	-	-																				
NCA26.RES.0158.01	Korora Residential Subdivision	Residential	NCA26	45	50	75	62	57	51	42	52	65	-	-	-	-	3	-	-																				
NCA26.RES.0160.01	Korora Residential Subdivision	Residential	NCA26	45	51	75	62	57	51	42	52	65	-	-	-	-	3	-	-																				
NCA26.RES.0161.01	Korora Residential Subdivision	Residential	NCA26	44	48	75	62	57	51	42	52	65	-	-	-	-	2	-	-																				
NCA26.RES.0162.01	Korora Residential Subdivision	Residential	NCA26	43	47	75	62	57	51	42	52	65	-	-	-	-	1	-	-																				
NCA26.RES.0163.01	Korora Residential Subdivision	Residential	NCA26	43	48	75	62	57	51	42	52	65	-	-	-	-	1	-	-																				
NCA26.RES.0164.01	Korora Residential Subdivision	Residential	NCA26	44	49	75	62	57	51	42	52	65	-	-	-	-	2	-	-																				
NCA26.RES.0165.01	Korora Residential Subdivision	Residential	NCA26	44	48	75	62	57	51	42	52	65	-	-	-	-	2	-	-																				
NCA26.RES.0166.01	Korora Residential Subdivision	Residential	NCA26	45	52	75	62	57	51	42	52	65	-	-	-	-	3	-	-																				
NCA26.RES.0167.01	Korora Residential Subdivision	Residential	NCA26	48	55	75	62	57	51	42	52	65	-	-	-	-	6	3	-																				
NCA26.RES.0168.01	Korora Residential Subdivision	Residential	NCA26	46	52	75	62	57	51	42	52	65	-	-	-	-	4	-	-																				
NCA26.RES.0169.01	Korora Residential Subdivision	Residential	NCA26	48	57	75	62	57	51	42	52	65	-	-	-	-	6	5	-																				
NCA26.RES.0170.01	Korora Residential Subdivision	Residential	NCA26	51	60	75	62	57	51	42	52	65	-	-	-	-	9	8	-																				
NCA26.RES.0171.01	Korora Residential Subdivision	Residential	NCA26	45	51	75	62	57	51	42	52	65	-	-	-	-	3	-	-																				
NCA26.RES.0172.01	Korora Residential Subdivision	Residential	NCA26	48	58	75	62	57	51	42	52	65	-	-	-	-	6	6	-																				
NCA26.RES.0173.01	Korora Residential Subdivision	Residential	NCA26	45	53	75	62	57	51	42	52	65	-	-	-	-	3	1	-																				
NCA26.RES.0174.01	Korora Residential Subdivision	Residential	NCA26	53	60	75	62	57	51	42	52	65	-	-	-	2	11	8	-																				
NCA26.RES.0175.01	Korora Residential Subdivision	Residential	NCA26	47	54	75	62	57	51	42	52	65	-	-	-	-	5	2	-																				
NCA26.RES.0176.01	Korora Residential Subdivision	Residential	NCA26	53	59	75	62	57	51	42	52	65	-	-	-	2	11	7	-																				
NCA26.RES.0177.01	Korora Residential Subdivision	Residential	NCA26	43	47	75	62	57	51	42	52	65	-	-	-	-	1	-	-																				
NCA26.RES.0178.01	Korora Residential Subdivision	Residential	NCA26	44	48	75	62	57	51	42	52	65	-	-	-	-	2	-	-																				
NCA26.RES.0179.01	Korora Residential Subdivision	Residential	NCA26	45	49	75	62	57	51	42	52	65	-	-	-	-	3	-	-																				
NCA26.RES.0180.01	Korora Residential Subdivision	Residential	NCA26	44	48	75	62	57	51	42	52	65	-	-	-	-	2	-	-																				
NCA26.RES.0181.01	Korora Residential Subdivision	Residential	NCA26	44	48	75	62	57	51	42	52	65	-	-	-	-	2	-	-																				
NCA26.RES.0182.01	Korora Residential Subdivision	Residential	NCA26	44	48	75	62	57	51	42	52	65	-	-	-	-	2	-	-																				
NCA26.RES.0183.01	Korora Residential Subdivision	Residential	NCA26	45	50	75	62	57	51	42	52	65	-	-	-	-	3	-	-																				
NCA26.RES.0184.01	Korora Residential Subdivision	Residential	NCA26	45	51	75	62	57	51	42	52	65	-	-	-	-	3	-	-																				
NCA26.RES.0185.01	Korora Residential Subdivision	Residential	NCA26	45	50	75	62	57	51	42	52	65	-	-	-	-	3	-	-																				
NCA26.RES.0186.01	Korora Residential Subdivision	Residential	NCA26	45	49	75	62	57	51	42	52	65	-	-	-	-	3	-	-																				
NCA26.RES.0187.01	Korora Residential Subdivision	Residential	NCA26	45	50	75	62	57	51	42	52	65	-	-	-	-	3	-	-																				

Receiver ID	Address	Receiver type	Study area	Predicted construction noise level		Construction Noise Management Levels, dBLAeq 15minute						65 max	Exceedances, dB						65 max	Triggers for additional mitigation																				Sleep disturbance screening criterion	Sleep disturbance >65 max
						Standard Hours		Outside of Standard Hours			Sleep Disturbance (Screening RBL+15[7])		Standard Hours		Outside of Standard Hours			Sleep Disturbance (Screening RBL+15[7])		All Hours	Standard Hours					Outside of Standard Hours															
																					Daytime					Daytime				Evening				Night							
				LAeq	LAmax	Highly noise affected	Noise affected (RBL+10 dB)	Noise affected (RBL+5dB)					Highly noise affected	Noise affected (>RBL+10 dB)	Noise affected (RBL + 5dB)					Highly noise affected >75dBA	Noticeable >NML	Clearly audible <NML+10	Moderately intrusive <=NML+20	Highly intrusive >NML+20	Noticeable <=NML	Clearly audible <NML+15	Moderately intrusive <=NML+25	Highly intrusive >NML+25	Noticeable <=NML	Clearly audible <NML+15	Moderately intrusive <=NML+25	Highly intrusive >NML+25	Noticeable <=NML	Clearly audible <NML+15	Moderately intrusive <=NML+25	Highly intrusive >NML+25		
						Day[3]	Day[3]	Day[4]	Evening[5]	Night[6]			Day[3]	Day[3]	Day[4]	Evening[5]	Night[6]																							
NCA26.RES.0188.01	Korora Residential Subdivision	Residential	NCA26	44	48	75	62	57	51	42	52	65	-	-	-	-	2	-	-																				
NCA26.RES.0189.01	Korora Residential Subdivision	Residential	NCA26	42	46	75	62	57	51	42	52	65	-	-	-	-	-	-	-																				
NCA26.RES.0190.01	Korora Residential Subdivision	Residential	NCA26	38	44	75	62	57	51	42	52	65	-	-	-	-	-	-	-																				
NCA26.RES.0191.01	Korora Residential Subdivision	Residential	NCA26	42	46	75	62	57	51	42	52	65	-	-	-	-	-	-	-																				
NCA26.RES.0192.01	Korora Residential Subdivision	Residential	NCA26	43	47	75	62	57	51	42	52	65	-	-	-	-	1	-	-																				
NCA26.RES.0193.01	Korora Residential Subdivision	Residential	NCA26	42	46	75	62	57	51	42	52	65	-	-	-	-	-	-	-																				
NCA26.RES.0194.01	Korora Residential Subdivision	Residential	NCA26	44	47	75	62	57	51	42	52	65	-	-	-	-	2	-	-																				
NCA26.RES.0195.01	Korora Residential Subdivision	Residential	NCA26	44	48	75	62	57	51	42	52	65	-	-	-	-	2	-	-																				
NCA26.RES.0196.01	Korora Residential Subdivision	Residential	NCA26	41	45	75	62	57	51	42	52	65	-	-	-	-	-	-	-																				
NCA26.RES.0197.01	Korora Residential Subdivision	Residential	NCA26	39	44	75	62	57	51	42	52	65	-	-	-	-	-	-	-																				
NCA26.RES.0198.01	Korora Residential Subdivision	Residential	NCA26	40	45	75	62	57	51	42	52	65	-	-	-	-	-	-	-																				
NCA26.SCH.0001.01	3 Korora School Road Korora New South Wales 2450	School	NCA26	51	61	-	55	-	-	-	-	-	-	-	-	-	-	-	-																				
NCA26.SCH.0002.01	37 James Small Drive Korora New South Wales 2450	School	NCA26	51	63	-	55	-	-	-	-	-	-	-	-	-	-	-	-																				
NCA26.SCH.0003.01	3 Korora School Road Korora New South Wales 2450	School	NCA26	64	90	-	55	-	-	-	-	-	-	9	-	-	-	-	-																				
NCA26.SCH.0004.01	46 James Small Drive Korora New South Wales 2450	School	NCA26	58	73	-	55	-	-	-	-	-	-	3	-	-	-	-	-																				
NCA26.SCH.0005.01	3 Korora School Road Korora New South Wales 2450	School	NCA26	52	64	-	55	-	-	-	-	-	-	-	-	-	-	-	-																				
NCA26.SCH.0006.01	44 James Small Drive Korora New South Wales 2450	School	NCA26	53	67	-	55	-	-	-	-	-	-	-	-	-	-	-	-																				
NCA26.SCH.0007.01	3 Korora School Road Korora New South Wales 2450	School	NCA26	54	71	-	55	-	-	-	-	-	-	-	-	-	-	-	-																				
NCA26.SCH.0008.01	3 Korora School Road Korora New South Wales 2450	School	NCA26	63	82	-	55	-	-	-	-	-	-	8	-	-	-	-	-																				
NCA26.SCH.0009.01	44 James Small Drive Korora New South Wales 2450	School	NCA26	60	79	-	55	-	-	-	-	-	-	5	-	-	-	-	-																				
NCA26.SCH.0010.01	44 James Small Drive Korora New South Wales 2450	School	NCA26	52	66	-	55	-	-	-	-	-	-	-	-	-	-	-	-																				
NCA26.SCH.0011.01	3 Korora School Road Korora New South Wales 2450	School	NCA26	53	66	-	55	-	-	-	-	-	-	-	-	-	-	-	-																				
NCA26.SCH.0012.01	38a James Small Drive Korora New South Wales 2450	School	NCA26	47	58	-	55	-	-	-	-	-	-	-	-	-	-	-	-																				
NCA26.SCH.0013.01	3 Korora School Road Korora New South Wales 2450	School	NCA26	69	96	-	55	-	-	-	-	-	-	14	-	-	-	-	-																				
NCA26.SCH.0014.01	1 Korora School Road Korora New South Wales 2450	School	NCA26	71	95	-	55	-	-	-	-	-	-	16	-	-	-	-	-																				
NCA26.SCH.0015.01	3 Korora School Road Korora New South Wales 2450	School	NCA26	71	97	-	55	-	-	-	-	-	-	16	-	-	-	-	-																				
NCA26.SCH.0016.01	3 Korora School Road Korora New South Wales 2450	School	NCA26	57	79	-	55	-	-	-	-	-	-	2	-	-	-	-	-																				
NCA26.SCH.0017.01	39 James Small Drive Korora New South Wales 2450	School	NCA26	51	61	-	55	-	-	-	-	-	-	-	-	-	-	-	-																				
NCA26.SCH.0018.01	3 Korora School Road Korora New South Wales 2450	School	NCA26	72	99	-	55	-	-	-	-	-	-	17	-	-	-	-	-																				
NCA26.SCH.0019.01	44 James Small Drive Korora New South Wales 2450	School	NCA26	56	70	-	55	-	-	-	-	-	-	1	-	-	-	-	-																				
NCA26.SCH.0020.01	27 James Small Drive Korora New South Wales 2450	School	NCA26	53	66	-	55	-	-	-	-	-	-	-	-	-	-	-	-																				
NCA26.SCH.0021.01	3 Korora School Road Korora New South Wales 2450	School	NCA26	69	93	-	55	-	-	-	-	-	-	14	-	-	-	-	-																				
NCA26.SCH.0022.01	3 Korora School Road Korora New South Wales 2450	School	NCA26	69	96	-	55	-	-	-	-	-	-	14	-	-	-	-	-																				
NCA26.SCH.0023.01	3 Korora School Road Korora New South Wales 2450	School	NCA26	71	95	-	55	-	-	-	-	-	-	16	-	-	-	-	-																				
NCA27.COM.0001.01	11 Korora Basin Road Korora New South Wales 2450	Commercial	NCA27	55	63	-	70	70	-	-	-	-	-	-	-	-	-	-	-																				
NCA27.COM.0002.01	675 Pacific Hwy Korora New South Wales 2450	Commercial	NCA27	54	63	-	70	70	-	-	-	-	-	-	-	-	-	-	-																				
NCA27.COM.0005.01	Beaches Restaurant Pacific Hwy New South Wales 2450 Australia	Commercial	NCA27	61	71	-	70	70	-	-	-	-	-	-	-	-	-	-	-																				
NCA27.COM.0009.01	675 Pacific Hwy, Korora NSW 2450	Commercial	NCA27	62	80	-	70	70	-	-	-	-	-	-	-	-	-	-	-																				
NCA27.COM.0011.01	675 Pacific Hwy, Korora NSW 2450	Commercial	NCA27	48	58	-	70	70	-	-	-	-	-	-	-	-	-	-	-																				
NCA27.COM.0012.01	675 Pacific Hwy, Korora NSW 2450	Commercial	NCA27	50	60	-	70	70	-	-	-	-	-	-	-	-	-	-	-																				
NCA27.COM.0016.01	675 Pacific Hwy, Korora NSW 2450	Commercial	NCA27	48	59	-	70	70	-	-	-	-	-	-	-	-	-	-	-																				
NCA27.COM.0031.01	675 Pacific Hwy, Korora NSW 2450	Commercial	NCA27	48	59	-	70	70	-	-	-	-	-	-	-	-	-	-	-																				
NCA27.COM.0036.01	675 Pacific Hwy, Korora NSW 2450	Commercial	NCA27	53	64	-	70	70	-	-	-	-	-	-	-	-	-	-	-																				
NCA27.COM.0046.01	675 Pacific Hwy, Korora NSW 2450	Commercial	NCA27	53	63	-	70	70	-	-	-	-	-	-	-	-	-	-	-																				
NCA27.COM.0047.01	675 Pacific Hwy, Korora NSW 2450	Commercial	NCA27	59	76	-	70	70	-	-	-	-	-	-	-	-	-	-	-																				
NCA27.COM.0048.01	675 Pacific Hwy, Korora NSW 2450	Commercial	NCA27	53	64	-	70	70	-	-	-	-	-	-	-	-	-	-	-																				
NCA27.COM.0051.01	675 Pacific Hwy, Korora NSW 2450	Commercial	NCA27	60	77	-	70	70	-	-	-	-	-	-	-	-	-	-	-																				
NCA27.COM.0052.01	675 Pacific Hwy, Korora NSW 2450	Commercial	NCA27	59	77	-	70	70	-	-	-	-	-	-	-	-	-	-	-																				
NCA27.COM.0055.01	675 Pacific Hwy, Korora NSW 2450	Commercial	NCA27	53	63	-	70	70	-	-	-	-	-	-	-	-	-	-	-																				
NCA27.COM.0056.01	675 Pacific Hwy, Korora NSW 2450	Commercial	NCA27	58	75	-	70	70	-	-	-	-	-	-	-	-	-	-	-																				
NCA27.COM.0057.01	675 Pacific Hwy, Korora NSW 2450	Commercial	NCA27	50	60	-	70	70	-	-	-	-	-	-	-	-	-	-	-																				
NCA27.COM.0060.01	675 Pacific Hwy, Korora NSW 2450	Commercial	NCA27	65	81	-	70	70	-	-	-	-	-	-	-	-	-	-	-																				
NCA27.COM.0065.01	675 Pacific Hwy, Korora NSW 2450	Commercial	NCA27	63	79	-	70	70	-	-	-	-	-	-	-	-	-	-	-																				
NCA27.COM.0070.01	675 Pacific Hwy, Korora NSW 2450	Commercial	NCA27	54	65	-	70	70	-	-	-	-	-	-	-	-	-	-	-																				
NCA27.COM.0076.01	675 Pacific Hwy, Korora NSW 2450	Commercial	NCA27	62	76	-	70	70	-	-	-	-	-	-	-	-	-	-	-																				
NCA27.COM.0079.01	675 Pacific Hwy, Korora NSW 2450	Commercial	NCA27	53	61	-	70	70	-	-	-	-	-	-	-	-	-	-	-																				
NCA27.COM.0082.01	675 Pacific Hwy, Korora NSW 2450	Commercial	NCA27	55	65	-	70	70	-	-	-	-	-	-	-	-	-	-	-																				
NCA27.COM.0092.01	675 Pacific Hwy, Korora NSW 2450	Commercial	NCA27	55	68	-	70	70	-	-	-	-	-	-	-	-	-	-	-																				
NCA27.COM.0093.01	675 Pacific Hwy, Korora NSW 2450	Commercial	NCA27	59	73	-	70	70	-	-	-	-	-	-	-	-	-	-	-																				
NCA27.COM.0095.01	675 Pacific Hwy, Korora NSW 2450	Commercial	NCA27	55	67	-	70	70	-	-	-	-	-	-	-	-	-	-	-																				
NCA27.COM.0116.01	675 Pacific Hwy, Korora NSW 2450	Commercial	NCA27	57	68	-	70	70	-	-	-	-	-	-	-	-	-	-	-																				
NCA27.COM.0118.01	675 Pacific Hwy, Korora NSW 2450	Commercial	NCA27	47	55	-	70	70	-	-	-	-	-	-	-	-	-	-	-																				
NCA27.COM.0119.01	675 Pacific Hwy, Korora NSW 2450	Commercial	NCA27	54	64	-	70	70	-	-	-	-	-	-	-	-	-	-	-																				
NCA27.COM.0120.01	675 Pacific Hwy, Korora NSW 2450	Commercial	NCA27	64	81	-	70	70	-	-	-	-	-	-	-	-	-	-	-																				
NCA27.COM.0122.01	675 Pacific Hwy, Korora NSW 2450	Commercial	NCA27	48	60	-	70	70	-	-	-	-	-	-	-	-	-	-	-																				
NCA27.COM.0125.01	675 Pacific Hwy, Korora NSW 2450	Commercial	NCA27	54	67	-	70	70	-	-	-	-	-	-	-	-	-	-	-																				
NCA27.COM.0126.01	675 Pacific Hwy, Korora NSW 2450	Commercial	NCA27	55	67	-	70	70	-	-	-	-	-	-	-	-	-	-	-																				
NCA27.COM.0127.01	675 Pacific Hwy, Korora NSW 2450	Commercial	NCA27	57	70	-	70	70	-	-	-	-	-	-	-	-	-	-	-																				
NCA27.COM.0128.01	675 Pacific Hwy, Korora NSW 2450	Commercial	NCA27	56	67	-	70	70	-	-	-	-	-	-	-	-	-	-	-																				
NCA27.COM.0129.01	675 Pacific Hwy, Korora NSW 2450	Commercial	NCA27	61	75	-	70	70	-	-	-	-	-	-	-	-	-	-	-																				
NCA27.COM.0131.01	675 Pacific Hwy, Korora NSW 2450	Commercial	NCA27	58	71	-	70	70	-	-	-	-	-	-	-	-	-	-	-																				
NCA27.COM.0132.01	675 Pacific Hwy, Korora NSW 2450	Commercial	NCA27	58	72	-	70	70	-	-	-	-	-	-	-	-	-	-	-																				
NCA27.RES.0001.01	122 Old Coast Road Korora New South Wales 2450	Residential	NCA27	47	54	75	66	61	52	43	53	65	-	-	-	-	4	1	-																				
NCA27.RES.0002.01	74 Old Coast Road Korora New South Wales 2450	Residential	NCA27	44	52	75	66	61	52	43	53	65	-	-	-	-	1	-	-																				
NCA27.RES.0003.01	54 Korora Basin Road Korora New South Wales 2450	Residential	NCA27	41	45	75	66	61	52	43	53	65	-	-	-	-	-	-	-																				
NCA27.RES.0004.01	46 Korora Basin Road Korora New South Wales 2450	Residential	NCA27	49	53	75	66	61	52	43	53	65	-	-	-	-	6	-	-																				
NCA27.RES.0005.01	90 Old Coast Road Korora New South Wales 2450	Residential	NCA27	43	49	75	66	61	52	43	53	65	-	-	-	-	-	-	-																				
NCA27.RES.0006.01	101a Old Coast Road Korora New South Wales 2450	Residential	NCA27	41	48	75	66	61	52	43	53	65	-	-	-	-	-	-	-																				
NCA27.RES.0007.01	101a Old Coast Road Korora New South Wales 2450	Residential	NCA27	39	47	75	66	61	52	43	53	65	-	-	-	-	-	-	-																				
NCA27.RES.0008.01	99 Old Coast Road Korora New South Wales 2450	Residential	NCA27	36	45	75	66	61	52	43	53	65	-	-	-	-	-	-	-																				
NCA27.RES.0010.01	18 Korora Basin Road Korora New South Wales 2450	Residential	NCA27	49	60	75	66	61	52	43	53	65	-	-	-	-	6	7	-																				
NCA27.RES.0014.01	123 Old Coast Road Korora New South Wales 2450	Residential	NCA27	46	53	75	66	61	52	43	53	65	-	-	-	-	3	-	-																				
NCA27.RES.0015.01	131a Old Coast Road Korora New South Wales 2450	Residential	NCA27	43	49	75	66	61	52	43	53	65	-	-	-	-	-	-	-																				
NCA27.RES.0017.01	75 Old Coast Road Korora New South Wales 2450	Residential	NCA27	43	50	75	66	61	52	43	53	65	-	-	-	-	-	-	-																				
NCA27.RES.0018.01	134 Old Coast Road Korora New South Wales 2450	Residential	NCA27	49	56	75	66	61	52	43	53	65	-	-	-	-	6	3	-																				
NCA27.RES.0019.01	70 Old Coast Road Korora New South Wales 2450	Residential	NCA27	46	55	75	66	61	52	43	53	65	-	-	-	-	3	2	-																				
NCA27.RES.0023.01	38 Korora Basin Road Korora New South Wales 2450	Residential	NCA27	47	53	75	66	61	52	43	53	65	-	-	-	-	4	-	-																				
NCA27.RES.0024.01	70 Old Coast Road Korora New South Wales 2450	Residential	NCA27	45	53	75	66	61	52	43	53	65	-	-	-	-	2	-	-																				
NCA27.RES.0025.01	2 Rowsells Road Korora New South Wales 2450	Residential	NCA27	42	48	75	66	61	52	43	53	65	-	-	-	-	-	-	-																				
NCA27.RES.0026.01	82 Old Coast Road Korora New South Wales 2450	Residential	NCA27	43	50	75	66	61	52	43	53	65	-	-	-	-	-	-	-																				
NCA27.RES.0027.01	83 Old Coast Road Korora New South Wales 2450	Residential	NCA27	40	48	75	66	61	52	43	53	65	-	-	-	-	-	-	-																				
NCA27.RES.0028.01	99a Old Coast Road Korora New South Wales 2450	Residential	NCA27	41	46	75	66	61	52	43	53	65	-	-	-	-	-	-	-																				
NCA27.RES.0029.01	105 Old Coast Road Korora New South Wales 2450	Residential	NCA27	40	48	75	66	61	52	43	53	65	-	-	-	-	-	-	-																				
NCA27.RES.0030.01	12 Rowsells Road Korora New South Wales 2450	Residential	NCA27	42	51	75	66	61	52	43	53	65	-	-	-	-	-	-	-																				
NCA27.RES.0032.01	70 Old Coast Road Korora New South Wales 2450	Residential	NCA27	45	54	75	66	61	52	43	53	65	-	-	-	-	2	1	-																				
NCA27.RES.0033.01	70 Old Coast Road Korora New South Wales 2450	Residential	NCA27	45	54	75	66	61	52	43	53	65	-	-	-	-	2	1	-																				
NCA27.RES.0035.01	70 Old Coast Road Korora New South Wales 2450	Residential	NCA27	44	53	75	66	61	52	43	53	65	-	-	-	-	1	-	-																				
NCA27.RES.0037.01	70 Old Coast Road Korora New South Wales 2450	Residential	NCA27	46	55	75	66	61	52	43	53	65	-	-	-	-	3	2	-																				
NCA27.RES.0038.01	675 Pacific Hwy Korora New South Wales 2450	Residential	NCA27	46	56	75	66	61	52	43	53	65	-	-	-	-	3	3	-																				
NCA27.RES.0039.01	24 Korora Basin Road Korora New South Wales 2450	Residential	NCA27	48	56	75	66	61	52	43	53	65	-	-	-	-	5	3	-																				
NCA27.RES.0040.01	70 Old Coast Road Korora New South Wales 2450	Residential	NCA27	44	52	75	66	61	52	43	53	65	-	-	-	-	1	-	-																				
NCA27.RES.0042.01	82 Old Coast Road Korora New South Wales 2450	Residential	NCA27	43	51	75	66	61	52	43	53	65	-	-	-	-	-	-	-																				
NCA27.RES.0050.01	26 Rowsells Road Korora New South Wales 2450	Residential	NCA27	40	46	75	66	61	52	43	53	65	-	-	-	-	-	-	-																				
NCA27.RES.0058.01	22 Old Coast Road Korora New South Wales 2450	Residential	NCA27	62	74	75	66	61	52	43	53	65	-	-	1	10	19	21	9																				
NCA27.RES.0066.01	3 Seaview Close Korora New South Wales 2450	Residential	NCA27	59	68	75	66	61	52	43	53	65	-	-	-	7	16	15	3																				
NCA27.RES.0068.01	11 Finlays Road Korora New South Wales 2450	Residential	NCA27	47	51	75	66	61	52	43	53	65	-	-	-	-	4	-	-																				
NCA27.RES.0069.01	45 Old Coast Road Korora New South Wales 2450	Residential	NCA27	46	57	75	66	61	52	43	53	65	-	-	-	-	3	4	-																				
NCA27.RES.0071.01	Carobana 125 James Small Dr New South Wales 2450 Australia	Residential	NCA27	47	52	75	66	61	52	43	53	65	-	-	-	-	4	-	-																				
NCA27.RES.0072.01	11 Finlays Road Korora New South Wales 2450	Residential	NCA27	41	46	75	66	61	52	43	53	65	-	-	-	-	-	-	-																				
NCA27.RES.0074.01	55 Korora Basin Road Korora New South Wales 2450	Residential	NCA27	44	48	75	66	61	52	43	53	65	-	-	-	-	1	-	-																				
NCA27.RES.0077.01	675 Pacific Hwy Korora New South Wales 2450	Residential	NCA27	57	68	75	66	61	52	43	53	65	-	-	-	5	14	15	3																				
NCA27.RES.0078.01	45 Old Coast Road Korora New South Wales 2450	Residential	NCA27	47	56	75	66	61	52	43	53	65	-	-	-	-	4	3	-																				

Receiver ID	Address	Receiver type	Study area	Predicted construction noise level		Construction Noise Management Levels, dBLAeq 15minute						65 max	Exceedances, dB						65 max	Triggers for additional mitigation																		Sleep disturbance screening criterion	Sleep disturbance >65 max
						Standard Hours		Outside of Standard Hours			Sleep Disturbance (Screening RBL+15[2])		Standard Hours		Outside of Standard Hours			Sleep Disturbance (Screening RBL+15[2])		All Hours	Standard Hours					Outside of Standard Hours													
																				Daytime					Daytime				Evening				Night						
				LAeq	LAmax	Highly noise affected	Noise affected (RBL+10 dB)	Noise affected (RBL+5dB)					Highly noise affected	Noise affected (>RBL+10 dB)	Noise affected (RBL + 5dB)																								
						Day[3]	Day[3]	Day[4]	Evening[5]	Night[6]			Day[3]	Day[3]	Day[4]	Evening[5]	Night[6]			Highly noise affected >75dBA	Noticeable >NML	Clearly audible >NML+10	Moderately intrusive <=NML+20	Highly intrusive >NML+20	Noticeable <NML	Clearly audible >NML+15	Moderately intrusive <=NML+25	Highly intrusive >NML+25	Noticeable <NML	Clearly audible >NML+15	Moderately intrusive <=NML+25	Highly intrusive >NML+25	Noticeable <NML	Clearly audible >NML+15	Moderately intrusive <=NML+25	Highly intrusive >NML+25		
NCA27.RES.0080.01	59 Old Coast Road Korora New South Wales 2450	Residential	NCA27	45	52	75	66	61	52	43	53	65	-	-	-	-	2	-	-																		
NCA27.RES.0081.01	45 Old Coast Road Korora New South Wales 2450	Residential	NCA27	47	56	75	66	61	52	43	53	65	-	-	-	-	4	3	-																		
NCA27.RES.0083.01	Carobana 125 James Small Dr New South Wales 2450 Australia	Residential	NCA27	47	52	75	66	61	52	43	53	65	-	-	-	-	4	-	-																		
NCA27.RES.0084.01	17 Korora Basin Road Korora New South Wales 2450	Residential	NCA27	51	59	75	66	61	52	43	53	65	-	-	-	-	8	6	-																		
NCA27.RES.0085.01	19 Korora Basin Road Korora New South Wales 2450	Residential	NCA27	51	58	75	66	61	52	43	53	65	-	-	-	-	8	5	-																		
NCA27.RES.0086.01	19 Korora Basin Road Korora New South Wales 2450	Residential	NCA27	50	56	75	66	61	52	43	53	65	-	-	-	-	7	3	-																		
NCA27.RES.0087.01	1 Korora Basin Road Korora New South Wales 2450	Residential	NCA27	60	73	75	66	61	52	43	53	65	-	-	-	8	17	20	8																		
NCA27.RES.0088.01	10 Korora Basin Road Korora New South Wales 2450	Residential	NCA27	57	69	75	66	61	52	43	53	65	-	-	-	5	14	16	4																		
NCA27.RES.0089.01	8 Old Coast Road Korora New South Wales 2450	Residential	NCA27	64	78	75	66	61	52	43	53	65	-	-	3	12	21	25	13																		
NCA27.RES.0090.01	18 Korora Basin Road Korora New South Wales 2450	Residential	NCA27	54	65	75	66	61	52	43	53	65	-	-	-	2	11	12	-																		
NCA27.RES.0091.01	11 Korora Basin Road Korora New South Wales 2450	Residential	NCA27	57	66	75	66	61	52	43	53	65	-	-	-	5	14	13	1																		
NCA27.RES.0094.01	28 Korora Basin Road Korora New South Wales 2450	Residential	NCA27	55	69	75	66	61	52	43	53	65	-	-	-	3	12	16	4																		
NCA27.RES.0096.01	40 Old Coast Road Korora New South Wales 2450	Residential	NCA27	58	72	75	66	61	52	43	53	65	-	-	-	6	15	19	7																		
NCA27.RES.0100.01	122-122a Old Coast Road Korora New South Wales 2450	Residential	NCA27	46	53	75	66	61	52	43	53	65	-	-	-	-	3	-	-																		
NCA27.RES.0102.01	122b Old Coast Road Korora New South Wales 2450	Residential	NCA27	56	65	75	66	61	52	43	53	65	-	-	-	4	13	12	-																		
NCA27.RES.0106.01	70 Old Coast Road Korora New South Wales 2450	Residential	NCA27	45	54	75	66	61	52	43	53	65	-	-	-	-	2	1	-																		
NCA27.RES.0107.01	70 Old Coast Road Korora New South Wales 2450	Residential	NCA27	46	55	75	66	61	52	43	53	65	-	-	-	-	3	2	-																		
NCA27.RES.0108.01	59a Old Coast Road Korora New South Wales 2450	Residential	NCA27	44	51	75	66	61	52	43	53	65	-	-	-	-	1	-	-																		
NCA27.RES.0109.01	24 Rowsells Road Korora New South Wales 2450	Residential	NCA27	44	49	75	66	61	52	43	53	65	-	-	-	-	1	-	-																		
NCA27.RES.0110.01	46 Korora Basin Road Korora New South Wales 2450	Residential	NCA27	47	54	75	66	61	52	43	53	65	-	-	-	-	4	1	-																		
NCA27.RES.0111.01	66a Old Coast Road Korora New South Wales 2450	Residential	NCA27	47	55	75	66	61	52	43	53	65	-	-	-	-	4	2	-																		
NCA27.RES.0112.01	26 Old Coast Road Korora New South Wales 2450	Residential	NCA27	56	64	75	66	61	52	43	53	65	-	-	-	4	13	11	-																		
NCA27.RES.0113.01	122 Old Coast Road Korora New South Wales 2450	Residential	NCA27	45	54	75	66	61	52	43	53	65	-	-	-	-	2	1	-																		
NCA27.RES.0114.01	70 Old Coast Road Korora New South Wales 2450	Residential	NCA27	45	53	75	66	61	52	43	53	65	-	-	-	-	2	-	-																		
NCA27.RES.0115.01	26 Rowsells Road Korora New South Wales 2450	Residential	NCA27	37	42	75	66	61	52	43	53	65	-	-	-	-	-	-	-																		
NCA27.RES.0117.01	60 Old Coast Road Korora New South Wales 2450	Residential	NCA27	51	59	75	66	61	52	43	53	65	-	-	-	-	8	6	-																		
NCA27.RES.0123.01	60 Old Coast Road Korora New South Wales 2450	Residential	NCA27	51	60	75	66	61	52	43	53	65	-	-	-	-	8	7	-																		
NCA27.RES.0124.01	61 Old Coast Road Korora New South Wales 2450	Residential	NCA27	47	55	75	66	61	52	43	53	65	-	-	-	-	4	2	-																		
NCA27.RES.0130.01	70 Old Coast Road Korora New South Wales 2450	Residential	NCA27	45	53	75	66	61	52	43	53	65	-	-	-	-	2	-	-																		
NCA28.COM.0001.01	S-Cape Cafe 746 Pacific Hwy Coffs Harbour New South Wales 2450	Commercial	NCA28	48	57	-	70	70	-	-	-	-	-	-	-	-	-	-	-																		
NCA28.COM.0002.01	6 Solitary Islands Way Sapphire Beach New South Wales 2450	Commercial	NCA28	50	65	-	70	70	-	-	-	-	-	-	-	-	-	-	-																		
NCA28.COM.0003.01	S-Cape Cafe 746 Pacific Hwy Coffs Harbour New South Wales 2450	Commercial	NCA28	47	60	-	70	70	-	-	-	-	-	-	-	-	-	-	-																		
NCA28.COM.0004.01	6 Solitary Islands Way Sapphire Beach New South Wales 2450	Commercial	NCA28	52	66	-	70	70	-	-	-	-	-	-	-	-	-	-	-																		
NCA28.COM.0005.01	S-Cape Cafe 746 Pacific Hwy Coffs Harbour New South Wales 2450	Commercial	NCA28	48	58	-	70	70	-	-	-	-	-	-	-	-	-	-	-																		
NCA28.RES.0001.01	6 Solitary Islands Way Sapphire Beach New South Wales 2450	Residential	NCA28	63	81	75	70	65	55	47	57	65	-	-	-	8	16	24	16																		
NCA28.RES.0002.01	6 Solitary Islands Way Sapphire Beach New South Wales 2450	Residential	NCA28	48	64	75	70	65	55	47	57	65	-	-	-	-	1	7	-																		
NCA28.RES.0003.01	746 Pacific Hwy Sapphire Beach New South Wales 2450	Residential	NCA28	47	67	75	70	65	55	47	57	65	-	-	-	-	-	10	2																		
NCA28.RES.0004.01	48 Coachmans Close Sapphire Beach New South Wales 2450	Residential	NCA28	55	65	75	70	65	55	47	57	65	-	-	-	-	8	8	-																		
NCA28.RES.0005.01	6 Solitary Islands Way Sapphire Beach New South Wales 2450	Residential	NCA28	54	71	75	70	65	55	47	57	65	-	-	-	-	7	14	6																		
NCA28.RES.0006.01	S-Cape Cafe 746 Pacific Hwy Coffs Harbour New South Wales 2450	Residential	NCA28	50	64	75	70	65	55	47	57	65	-	-	-	-	3	7	-																		
NCA28.RES.0007.01	6 Solitary Islands Way Sapphire Beach New South Wales 2450	Residential	NCA28	51	66	75	70	65	55	47	57	65	-	-	-	-	4	9	1																		
NCA28.RES.0008.01	6 Solitary Islands Way Sapphire Beach New South Wales 2450	Residential	NCA28	59	79	75	70	65	55	47	57	65	-	-	-	4	12	22	14																		
NCA28.RES.0008.02	Nautilus, 746 Pacific Highway Coffs Harbour New South Wales 2450	Residential	NCA28	56	76	75	70	65	55	47	57	65	-	-	-	1	9	19	11																		
NCA28.RES.0009.01	4 Beachfront Close Sapphire Beach New South Wales 2450	Residential	NCA28	48	60	75	70	65	55	47	57	65	-	-	-	-	1	3	-																		
NCA28.RES.0010.01	8 Solitary Islands Way Sapphire Beach New South Wales 2450	Residential	NCA28	52	69	75	70	65	55	47	57	65	-	-	-	-	5	12	4																		
NCA28.RES.0011.01	6 Solitary Islands Way Sapphire Beach New South Wales 2450	Residential	NCA28	56	78	75	70	65	55	47	57	65	-	-	-	1	9	21	13																		
NCA28.RES.0012.01	746 Pacific Hwy Sapphire Beach New South Wales 2450	Residential	NCA28	51	68	75	70	65	55	47	57	65	-	-	-	-	4	11	3																		
NCA28.RES.0013.01	4 Solitary Islands Way Sapphire Beach New South Wales 2450	Residential	NCA28	58	75	75	70	65	55	47	57	65	-	-	-	3	11	18	10																		
NCA28.RES.0014.01	S-Cape Cafe 746 Pacific Hwy Coffs Harbour New South Wales 2450	Residential	NCA28	50	67	75	70	65	55	47	57	65	-	-	-	-	3	10	2																		
NCA28.RES.0015.01	46 Coachmans Close Sapphire Beach New South Wales 2450	Residential	NCA28	51	62	75	70	65	55	47	57	65	-	-	-	-	4	5	-																		
NCA28.RES.0015.02	46 Coachmans Close Sapphire Beach New South Wales 2450	Residential	NCA28	53	65	75	70	65	55	47	57	65	-	-	-	-	6	8	-																		
NCA28.RES.0017.01	6 Solitary Islands Way Sapphire Beach New South Wales 2450	Residential	NCA28	52	69	75	70	65	55	47	57	65	-	-	-	-	5	12	4																		
NCA28.RES.0019.01	4 Solitary Islands Way Sapphire Beach New South Wales 2450	Residential	NCA28	61	80	75	70	65	55	47	57	65	-	-	-	6	14	23	15																		
NCA28.RES.0020.01	32 Coachmans Close Korora New South Wales 2450	Residential	NCA28	61	79	75	70	65	55	47	57	65	-	-	-	6	14	22	14																		
NCA28.RES.0021.01	4 Solitary Islands Way Sapphire Beach New South Wales 2450	Residential	NCA28	64	83	75	70	65	55	47	57	65	-	-	-	9	17	26	18																		
NCA28.RES.0023.01	34b Coachmans Close Korora New South Wales 2450	Residential	NCA28	56	76	75	70	65	55	47	57	65	-	-	-	1	9	19	11																		
NCA28.RES.0024.01	40 Coachmans Close Korora New South Wales 2450	Residential	NCA28	53	68	75	70	65	55	47	57	65	-	-	-	-	6	11	3																		
NCA28.RES.0025.01	36 Coachmans Close Korora New South Wales 2450	Residential	NCA28	54	71	75	70	65	55	47	57	65	-	-	-	-	7	14	6																		
NCA28.RES.0026.01	50 Coachmans Close Sapphire Beach New South Wales 2450	Residential	NCA28	55	66	75	70	65	55	47	57	65	-	-	-	-	8	9	1																		
NCA28.RES.0027.01	4 Solitary Islands Way Sapphire Beach New South Wales 2450	Residential	NCA28	48	66	75	70	65	55	47	57	65	-	-	-	-	1	9	1																		
NCA28.RES.0028.01	1 Coachmans Close Sapphire Beach New South Wales 2450	Residential	NCA28	64	85	75	70	65	55	47	57	65	-	-	-	9	17	28	20																		
NCA28.RES.0029.01	3a Coachmans Close Sapphire Beach New South Wales 2450	Residential	NCA28	57	74	75	70	65	55	47	57	65	-	-	-	2	10	17	9																		
NCA28.RES.0030.01	S-Cape Cafe 746 Pacific Hwy Coffs Harbour New South Wales 2450	Residential	NCA28	49	64	75	70	65	55	47	57	65	-	-	-	-	2	7	-																		
NCA28.RES.0031.01	S-Cape Cafe 746 Pacific Hwy Coffs Harbour New South Wales 2450	Residential	NCA28	52	67	75	70	65	55	47	57	65	-	-	-	-	5	10	2																		
NCA28.RES.0032.01	1 Coachmans Close Sapphire Beach New South Wales 2450	Residential	NCA28	64	86	75	70	65	55	47	57	65	-	-	-	9	17	29	21																		
NCA28.RES.0033.01	5a Coachmans Close Sapphire Beach New South Wales 2450	Residential	NCA28	52	68	75	70	65	55	47	57	65	-	-	-	-	5	11	3																		
NCA28.RES.0035.01	3 Coachmans Close Sapphire Beach New South Wales 2450	Residential	NCA28	57	78	75	70	65	55	47	57	65	-	-	-	2	10	21	13																		
NCA28.RES.0036.01	746 Pacific Hwy Sapphire Beach New South Wales 2450	Residential	NCA28	50	67	75	70	65	55	47	57	65	-	-	-	-	3	10	2																		
NCA28.RES.0037.01	4 Solitary Islands Way Sapphire Beach New South Wales 2450	Residential	NCA28	57	74	75	70	65	55	47	57	65	-	-	-	2	10	17	9																		
NCA28.RES.0038.01	4 Solitary Islands Way Sapphire Beach New South Wales 2450	Residential	NCA28	48	66	75	70	65	55	47	57	65	-	-	-	-	1	9	1																		
NCA28.RES.0039.01	746 Pacific Hwy Sapphire Beach New South Wales 2450	Residential	NCA28	53	76	75	70	65	55	47	57	65	-	-	-	-	6	19	11																		
NCA28.RES.0040.01	4 Solitary Islands Way Sapphire Beach New South Wales 2450	Residential	NCA28	47	64	75	70	65	55	47	57	65	-	-	-	-	-	7	-																		
NCA28.RES.0041.01	4 Solitary Islands Way Sapphire Beach New South Wales 2450	Residential	NCA28	45	61	75	70	65	55	47	57	65	-	-	-	-	-	4	-																		
NCA28.RES.0042.01	4 Solitary Islands Way Sapphire Beach New South Wales 2450	Residential	NCA28	45	60	75	70	65	55	47	57	65	-	-	-	-	-	3	-																		
NCA28.RES.0043.01	4 Solitary Islands Way Sapphire Beach New South Wales 2450	Residential	NCA28	51	69	75	70	65	55	47	57	65	-	-	-	-	4	12	4																		
NCA28.RES.0044.01	4 Solitary Islands Way Sapphire Beach New South Wales 2450	Residential	NCA28	46	64	75	70	65	55	47	57	65	-	-	-	-	-	7	-																		
NCA28.RES.0045.01	4 Solitary Islands Way Sapphire Beach New South Wales 2450	Residential	NCA28	39	51	75	70	65	55	47	57	65	-	-	-	-	-	-	-																		
NCA28.RES.0046.01	4 Solitary Islands Way Sapphire Beach New South Wales 2450	Residential	NCA28	42	59	75	70	65	55	47	57	65	-	-	-	-	-	2	-																		
NCA28.RES.0047.01	4 Solitary Islands Way Sapphire Beach New South Wales 2450	Residential	NCA28	49	68	75	70	65	55	47	57	65	-	-	-	-	2	11	3																		
NCA28.RES.0048.01	4 Solitary Islands Way Sapphire Beach New South Wales 2450	Residential	NCA28	54	72	75	70	65	55	47	57	65	-	-	-	-	7	15	7																		
NCA28.RES.0049.01	4 Solitary Islands Way Sapphire Beach New South Wales 2450	Residential	NCA28	58	75	75	70	65	55	47	57	65	-	-	-	3	11	18	10																		
NCA28.RES.0050.01	746 Pacific Hwy Sapphire Beach New South Wales 2450	Residential	NCA28	48	69	75	70	65	55	47	57	65	-	-	-	-	1	12	4																		
NCA28.RES.0051.01	4 Solitary Islands Way Sapphire Beach New South Wales 2450	Residential	NCA28	39	52	75	70	65	55	47	57	65	-	-	-	-	-	-	-																		
NCA28.RES.0052.01	4 Solitary Islands Way Sapphire Beach New South Wales 2450	Residential	NCA28	48	67	75	70	65	55	47	57	65	-	-	-	-	1	10	2																		
NCA28.RES.0053.01	746 Pacific Hwy Sapphire Beach New South Wales 2450	Residential	NCA28	51	74	75	70	65	55	47	57	65	-	-	-	-	4	17	9																		
NCA28.RES.0054.01	4 Solitary Islands Way Sapphire Beach New South Wales 2450	Residential	NCA28	64	80	75	70	65	55	47	57	65	-	-	-	9	17	23	15																		
NCA28.RES.0055.01	S-Cape Cafe 746 Pacific Hwy Coffs Harbour New South Wales 2450	Residential	NCA28	51	66	75	70	65	55	47	57	65	-	-	-	-	4	9	1																		
NCA28.RES.0056.01	18 Fernleigh Avenue Korora New South Wales 2450	Residential	NCA28	51	63	75	70	65	55	47	57	65	-	-	-	-	4	6	-																		
NCA28.RES.0057.01	6 Daintree Drive Korora New South Wales 2450	Residential	NCA28	53	66	75	70	65	55	47	57	65	-	-	-	-	6	9	1																		
NCA28.RES.0059.01	11 Coachmans Close Sapphire Beach New South Wales 2450	Residential	NCA28	61	76	75	70	65	55	47	57	65	-	-	-	6	14	19	11																		
NCA28.RES.0060.01	24 Coachmans Close Korora New South Wales 2450	Residential	NCA28	65	85	75	70	65	55	47	57	65	-	-	-	10	18	28	20																		
NCA28.RES.0061.01	5 Fernleigh Avenue Korora New South Wales 2450	Residential	NCA28	54	73	75	70	65	55	47	57	65	-	-	-	-	7	16	8																		
NCA28.RES.0063.01	30 Coachmans Close Korora New South Wales 2450	Residential	NCA28	63	83	75	70	65	55	47	57	65	-	-	-	8	16	26	18																		
NCA28.RES.0064.01	7 Fernleigh Avenue Korora New South Wales 2450	Residential	NCA28	54	74	75	70	65	55	47	57	65	-	-	-	-	7	17	9																		
NCA28.RES.0066.01	746 Pacific Hwy Sapphire Beach New South Wales 2450	Residential	NCA28	52	77	75	70	65	55	47	57	65	-	-	-	-	5	20	12																		
NCA28.RES.0067.01	744 Pacific Hwy Sapphire Beach New South Wales 2450	Residential	NCA28	43	61	75	70	65	55	47	57	65	-	-	-	-	-	4	-																		
NCA28.RES.0068.01	8 Daintree Drive Korora New South Wales 2450	Residential	NCA28	53	65	75	70	65	55	47	57	65	-	-	-	-	6	8	-																		
NCA28.RES.0069.01	4 Daintree Drive Korora New South Wales 2450	Residential	NCA28	54	67	75	70	65	55	47	57	65	-	-	-	-	7	10	2																		
NCA28.RES.0070.01	17 Fernleigh Avenue Korora New South Wales 2450	Residential	NCA28	47	60	75	70	65	55	47	57	65	-	-	-	-	-	3	-																		
NCA28.RES.0071.01	11 Daintree Drive Korora New South Wales 2450	Residential	NCA28	48	58	75	70	65	55	47	57	65	-	-	-	-	1	1	-																		
NCA28.RES.0072.01	8 Pine Brush Crescent Korora New South Wales 2450	Residential	NCA28	63	81	75	70	65	55	47	57	65	-	-	-	8	16	24	16																		
NCA28.RES.0073.01	12 Pine Brush Crescent Korora New South Wales 2450	Residential	NCA28	55	73	75	70	65	55	47	57	65	-	-	-	-	8	16	8																		
NCA28.RES.0074.01	3 Pine Brush Crescent Korora New South Wales 2450	Residential	NCA28	53	66	75	70	65	55	47	57	65	-	-	-	-	6	9	1																		
NCA28.RES.0075.01	10 Coachmans Close Korora New South Wales 2450	Residential	NCA28	65	83	75	70	65	55	47	57	65	-	-	-	10	18	26	18																		
NCA28.RES.0076.01	10 Pine Brush Crescent Korora New South Wales 2450	Residential	NCA28	62	81	75	70	65	55	47	57	65	-	-	-	7	15	24	16																		
NCA28.RES.0077.01	44 Coachmans Close Sapphire Beach New South Wales 2450	Residential	NCA28	45	55	75	70	65	55	47	57	65	-	-	-	-	-	-	-																		
NCA28.RES.0077.02	44 Coachmans Close Sapphire Beach New South Wales 2450	Residential	NCA28	47	56	75	70	65	55	47	57	65	-	-	-	-	-	-	-																		
NCA28.RES.0078.01	14 Beachfront Close Sapphire Beach New South Wales 2450	Residential	NCA28	41	53	75	70	65	55	47	57	65	-	-	-	-	-	-	-																		
NCA28.RES.0079.01	7 Pine Brush Crescent Korora New South Wales 2450	Residential	NCA28	55	73	75	70	65	55	47	57	65	-	-	-	-	8	16	8																		
NCA28.RES.0080.01	5 Pine Brush Crescent Korora New South Wales 2450	Residential	NCA28	56	72	75	70	65	55	47	57	65	-	-	-	1	9	15	7																		
NCA28.RES.0081.01	23 Fernleigh Avenue Korora New South Wales 2450	Residential	NCA28	44	54	75	70	65	55	47	57	65	-	-	-	-	-	-	-																		
NCA28.RES.0082.01	7 Daintree Drive Korora New South Wales 2450	Residential	NCA28	51	66	75	70	65	55	47	57	65	-	-	-	-	4	9	1																		

Receiver ID	Address	Receiver type	Study area	Predicted construction noise level		Construction Noise Management Levels, dBLAeq 15minute						65 max	Exceedances, dB						65 max	Triggers for additional mitigation																		Sleep disturbance screening criterion	Sleep disturbance >65 max
						Standard Hours		Outside of Standard Hours					Standard Hours		Outside of Standard Hours					All Hours	Standard Hours				Outside of Standard Hours													
																				Daytime				Daytime				Evening				Night						
				LAeq	LAmax	Highly noise affected	Noise affected (RBL+10 dB)	Noise affected (RBL+5dB)			Sleep Disturbance (Screening RBL+15[7])		Highly noise affected	Noise affected (>RBL+10 dB)	Noise affected (RBL + 5dB)			Sleep Disturbance (Screening RBL+15[7])		Highly noise affected >75dBA	Noticeable >NML	Clearly audible >NML+10	Moderately intrusive <=NML+20	Highly intrusive >NML+20	Noticeable >NML	Clearly audible >NML+15	Moderately intrusive <=NML+25	Highly intrusive >NML+25	Noticeable >NML	Clearly audible >NML+15	Moderately intrusive <=NML+25	Highly intrusive >NML+25	Noticeable >NML	Clearly audible >NML+15	Moderately intrusive <=NML+25	Highly intrusive >NML+25		
						Day[3]	Day[3]	Day[4]	Evening[5]	Night[6]			Day[3]	Day[3]	Day[4]	Evening[5]	Night[6]																						
NCA28.RES.0083.01	22 Fernleigh Avenue Korora New South Wales 2450	Residential	NCA28	50	61	75	70	65	55	47	57	65	-	-	-	-	3	4	-																			
NCA28.RES.0084.01	13 Daintree Drive Korora New South Wales 2450	Residential	NCA28	51	60	75	70	65	55	47	57	65	-	-	-	-	4	3	-																			
NCA28.RES.0085.01	1 Pine Brush Crescent Korora New South Wales 2450	Residential	NCA28	56	72	75	70	65	55	47	57	65	-	-	-	1	9	15	7																			
NCA28.RES.0086.01	28 Daintree Drive Korora New South Wales 2450	Residential	NCA28	49	57	75	70	65	55	47	57	65	-	-	-	-	2	-	-																			
NCA28.RES.0087.01	5 Daintree Drive Korora New South Wales 2450	Residential	NCA28	51	65	75	70	65	55	47	57	65	-	-	-	-	4	8	-																			
NCA28.RES.0088.01	3 Daintree Drive Korora New South Wales 2450	Residential	NCA28	54	68	75	70	65	55	47	57	65	-	-	-	-	7	11	3																			
NCA28.RES.0089.01	6 Coachmans Close Korora New South Wales 2450	Residential	NCA28	67	89	75	70	65	55	47	57	65	-	-	2	12	20	32	24																			
NCA28.RES.0090.01	10 Beachfront Close Sapphire Beach New South Wales 2450	Residential	NCA28	41	53	75	70	65	55	47	57	65	-	-	-	-	-	-	-																			
NCA28.RES.0091.01	6 Beachfront Close Sapphire Beach New South Wales 2450	Residential	NCA28	42	54	75	70	65	55	47	57	65	-	-	-	-	-	-	-																			
NCA28.RES.0092.01	744 Pacific Hwy Sapphire Beach New South Wales 2450	Residential	NCA28	48	66	75	70	65	55	47	57	65	-	-	-	-	1	9	1																			
NCA28.RES.0093.01	746 Pacific Hwy Sapphire Beach New South Wales 2450	Residential	NCA28	44	64	75	70	65	55	47	57	65	-	-	-	-	-	7	-																			
NCA28.RES.0094.01	2 Daintree Drive Korora New South Wales 2450	Residential	NCA28	54	66	75	70	65	55	47	57	65	-	-	-	-	7	9	1																			
NCA28.RES.0095.01	4 Solitary Islands Way Sapphire Beach New South Wales 2450	Residential	NCA28	42	54	75	70	65	55	47	57	65	-	-	-	-	-	-	-																			
NCA28.RES.0096.01	26a Daintree Drive Korora New South Wales 2450	Residential	NCA28	49	58	75	70	65	55	47	57	65	-	-	-	-	2	1	-																			
NCA28.RES.0097.01	42 Coachmans Close Sapphire Beach New South Wales 2450	Residential	NCA28	46	56	75	70	65	55	47	57	65	-	-	-	-	-	-	-																			
NCA28.RES.0098.01	30 Daintree Drive Korora New South Wales 2450	Residential	NCA28	49	57	75	70	65	55	47	57	65	-	-	-	-	2	-	-																			
NCA28.RES.0099.01	12a Beachfront Close Sapphire Beach New South Wales 2450	Residential	NCA28	41	53	75	70	65	55	47	57	65	-	-	-	-	-	-	-																			
NCA28.RES.0100.01	12 Coachmans Close Korora New South Wales 2450	Residential	NCA28	63	83	75	70	65	55	47	57	65	-	-	-	8	16	26	18																			
NCA28.RES.0101.01	5 Beachfront Close Sapphire Beach New South Wales 2450	Residential	NCA28	41	54	75	70	65	55	47	57	65	-	-	-	-	-	-	-																			
NCA28.RES.0102.01	9a Beachfront Close Sapphire Beach New South Wales 2450	Residential	NCA28	38	50	75	70	65	55	47	57	65	-	-	-	-	-	-	-																			
NCA28.RES.0103.01	3 Beachfront Close Sapphire Beach New South Wales 2450	Residential	NCA28	45	61	75	70	65	55	47	57	65	-	-	-	-	-	4	-																			
NCA28.RES.0104.01	8 Solitary Islands Way Sapphire Beach New South Wales 2450	Residential	NCA28	50	66	75	70	65	55	47	57	65	-	-	-	-	3	9	1																			
NCA28.RES.0105.01	4 Coachmans Close Korora New South Wales 2450	Residential	NCA28	73	99	75	70	65	55	47	57	65	-	3	8	18	26	42	34																			
NCA28.RES.0106.01	8 Coachmans Close Korora New South Wales 2450	Residential	NCA28	65	83	75	70	65	55	47	57	65	-	-	-	10	18	26	18																			
NCA28.RES.0107.01	23 Fernleigh Avenue Korora New South Wales 2450	Residential	NCA28	49	57	75	70	65	55	47	57	65	-	-	-	-	2	-	-																			
NCA28.RES.0108.01	12 Fernleigh Avenue Korora New South Wales 2450	Residential	NCA28	53	69	75	70	65	55	47	57	65	-	-	-	-	6	12	4																			
NCA28.RES.0109.01	17 Daintree Drive Korora New South Wales 2450	Residential	NCA28	50	61	75	70	65	55	47	57	65	-	-	-	-	3	4	-																			
NCA28.RES.0110.01	15 Daintree Drive Korora New South Wales 2450	Residential	NCA28	51	60	75	70	65	55	47	57	65	-	-	-	-	4	3	-																			
NCA28.RES.0111.01	20 Fernleigh Avenue Korora New South Wales 2450	Residential	NCA28	51	62	75	70	65	55	47	57	65	-	-	-	-	4	5	-																			
NCA28.RES.0112.01	16 Daintree Drive Korora New South Wales 2450	Residential	NCA28	50	62	75	70	65	55	47	57	65	-	-	-	-	3	5	-																			
NCA28.RES.0113.01	18 Daintree Drive Korora New South Wales 2450	Residential	NCA28	46	55	75	70	65	55	47	57	65	-	-	-	-	-	-	-																			
NCA28.RES.0114.01	8 Fernleigh Avenue Korora New South Wales 2450	Residential	NCA28	56	72	75	70	65	55	47	57	65	-	-	-	1	9	15	7																			
NCA28.RES.0115.01	20 Daintree Drive Korora New South Wales 2450	Residential	NCA28	49	58	75	70	65	55	47	57	65	-	-	-	-	2	1	-																			
NCA28.RES.0116.01	11 Fernleigh Avenue Korora New South Wales 2450	Residential	NCA28	54	73	75	70	65	55	47	57	65	-	-	-	-	7	16	8																			
NCA28.RES.0117.01	38 Coachmans Close Korora New South Wales 2450	Residential	NCA28	53	69	75	70	65	55	47	57	65	-	-	-	-	6	12	4																			
NCA28.RES.0118.01	9 Coachmans Close Sapphire Beach New South Wales 2450	Residential	NCA28	55	68	75	70	65	55	47	57	65	-	-	-	-	8	11	3																			
NCA28.RES.0119.01	7 Coachmans Close Sapphire Beach New South Wales 2450	Residential	NCA28	50	65	75	70	65	55	47	57	65	-	-	-	-	3	8	-																			
NCA28.RES.0120.01	11 Coachmans Close Sapphire Beach New South Wales 2450	Residential	NCA28	64	83	75	70	65	55	47	57	65	-	-	-	9	17	26	18																			
NCA28.RES.0121.01	15a Fernleigh Avenue Korora New South Wales 2450	Residential	NCA28	51	64	75	70	65	55	47	57	65	-	-	-	-	4	7	-																			
NCA28.RES.0122.01	9 Fernleigh Avenue Korora New South Wales 2450	Residential	NCA28	54	74	75	70	65	55	47	57	65	-	-	-	-	7	17	9																			
NCA28.RES.0123.01	3 Fernleigh Avenue Korora New South Wales 2450	Residential	NCA28	57	74	75	70	65	55	47	57	65	-	-	-	2	10	17	9																			
NCA28.RES.0124.01	13 Fernleigh Avenue Korora New South Wales 2450	Residential	NCA28	52	67	75	70	65	55	47	57	65	-	-	-	-	5	10	2																			
NCA28.RES.0125.01	10-14 Daintree Drive Korora New South Wales 2450	Residential	NCA28	53	65	75	70	65	55	47	57	65	-	-	-	-	6	8	-																			
NCA28.RES.0125.02	10-14 Daintree Drive Korora New South Wales 2450	Residential	NCA28	51	64	75	70	65	55	47	57	65	-	-	-	-	4	7	-																			
NCA28.RES.0125.03	10-14 Daintree Drive Korora New South Wales 2450	Residential	NCA28	48	63	75	70	65	55	47	57	65	-	-	-	-	1	6	-																			
NCA28.RES.0125.04	10-14 Daintree Drive Korora New South Wales 2450	Residential	NCA28	46	63	75	70	65	55	47	57	65	-	-	-	-	-	6	-																			
NCA28.RES.0125.05	10-14 Daintree Drive Korora New South Wales 2450	Residential	NCA28	46	61	75	70	65	55	47	57	65	-	-	-	-	-	4	-																			
NCA28.RES.0125.06	10-14 Daintree Drive Korora New South Wales 2450	Residential	NCA28	47	59	75	70	65	55	47	57	65	-	-	-	-	-	2	-																			
NCA28.RES.0125.07	10-14 Daintree Drive Korora New South Wales 2450	Residential	NCA28	47	58	75	70	65	55	47	57	65	-	-	-	-	-	1	-																			
NCA28.RES.0126.01	28 Coachmans Close Korora New South Wales 2450	Residential	NCA28	65	85	75	70	65	55	47	57	65	-	-	-	10	18	28	20																			
NCA28.RES.0127.01	26 Coachmans Close Korora New South Wales 2450	Residential	NCA28	65	85	75	70	65	55	47	57	65	-	-	-	10	18	28	20																			
NCA28.RES.0128.01	16 Coachmans Close Korora New South Wales 2450	Residential	NCA28	66	85	75	70	65	55	47	57	65	-	-	1	11	19	28	20																			
NCA28.RES.0129.01	9 Daintree Drive Korora New South Wales 2450	Residential	NCA28	52	66	75	70	65	55	47	57	65	-	-	-	-	5	9	1																			
NCA28.RES.0130.01	2 Pine Brush Crescent Korora New South Wales 2450	Residential	NCA28	56	73	75	70	65	55	47	57	65	-	-	-	1	9	16	8																			
NCA28.RES.0131.01	14 Fernleigh Avenue Korora New South Wales 2450	Residential	NCA28	51	65	75	70	65	55	47	57	65	-	-	-	-	4	8	-																			
NCA28.RES.0132.01	22 Coachmans Close Korora New South Wales 2450	Residential	NCA28	66	85	75	70	65	55	47	57	65	-	-	1	11	19	28	20																			
NCA28.RES.0133.01	1 Fernleigh Avenue Korora New South Wales 2450	Residential	NCA28	66	85	75	70	65	55	47	57	65	-	-	1	11	19	28	20																			
NCA28.RES.0134.01	4 Fernleigh Avenue Korora New South Wales 2450	Residential	NCA28	59	78	75	70	65	55	47	57	65	-	-	-	4	12	21	13																			
NCA28.RES.0135.01	10 Fernleigh Avenue Korora New South Wales 2450	Residential	NCA28	53	69	75	70	65	55	47	57	65	-	-	-	-	6	12	4																			
NCA28.RES.0136.01	14 Coachmans Close Korora New South Wales 2450	Residential	NCA28	65	85	75	70	65	55	47	57	65	-	-	-	10	18	28	20																			
NCA28.RES.0137.01	22 Daintree Drive Korora New South Wales 2450	Residential	NCA28	53	59	75	70	65	55	47	57	65	-	-	-	-	6	2	-																			
NCA28.RES.0138.01	19 Fernleigh Avenue Korora New South Wales 2450	Residential	NCA28	49	60	75	70	65	55	47	57	65	-	-	-	-	2	3	-																			
NCA28.RES.0139.01	4 Pine Brush Crescent Korora New South Wales 2450	Residential	NCA28	55	75	75	70	65	55	47	57	65	-	-	-	-	8	18	10																			
NCA28.RES.0140.01	6 Pine Brush Crescent Korora New South Wales 2450	Residential	NCA28	55	75	75	70	65	55	47	57	65	-	-	-	-	8	18	10																			
NCA28.RES.0141.01	21a Fernleigh Avenue Korora New South Wales 2450	Residential	NCA28	47	58	75	70	65	55	47	57	65	-	-	-	-	-	1	-																			
NCA28.RES.0142.01	16 Fernleigh Avenue Korora New South Wales 2450	Residential	NCA28	51	63	75	70	65	55	47	57	65	-	-	-	-	4	6	-																			
NCA29.RES.0002.01	33a Campbell Close Korora New South Wales 2450	Residential	NCA29	57	68	75	66	61	52	43	53	65	-	-	-	5	14	15	3																			
NCA29.RES.0003.01	29 Campbell Close Korora New South Wales 2450	Residential	NCA29	47	58	75	66	61	52	43	53	65	-	-	-	-	4	5	-																			
NCA29.RES.0004.01	35 Campbell Close Korora New South Wales 2450	Residential	NCA29	52	62	75	66	61	52	43	53	65	-	-	-	-	9	9	-																			
NCA29.RES.0005.01	15 Campbell Close Korora New South Wales 2450	Residential	NCA29	62	77	75	66	61	52	43	53	65	-	-	1	10	19	24	12																			
NCA29.RES.0006.01	13 Campbell Close Korora New South Wales 2450	Residential	NCA29	54	63	75	66	61	52	43	53	65	-	-	-	2	11	10	-																			
NCA29.RES.0007.01	1 Campbell Close Korora New South Wales 2450	Residential	NCA29	58	73	75	66	61	52	43	53	65	-	-	-	6	15	20	8																			
NCA29.RES.0008.01	11 Seaview Close Korora New South Wales 2450	Residential	NCA29	68	89	75	66	61	52	43	53	65	-	2	7	16	25	36	24																			
NCA29.RES.0009.01	20 Campbell Close Korora New South Wales 2450	Residential	NCA29	61	76	75	66	61	52	43	53	65	-	-	-	9	18	23	11																			
NCA29.RES.0012.01	20 Campbell Close Korora New South Wales 2450	Residential	NCA29	61	75	75	66	61	52	43	53	65	-	-	-	9	18	22	10																			
NCA29.RES.0013.01	29 Campbell Close Korora New South Wales 2450	Residential	NCA29	50	58	75	66	61	52	43	53	65	-	-	-	-	7	5	-																			
NCA29.RES.0014.01	11 Campbell Close Korora New South Wales 2450	Residential	NCA29	60	79	75	66	61	52	43	53	65	-	-	-	8	17	26	14																			
NCA29.RES.0018.01	11 Seaview Close Korora New South Wales 2450	Residential	NCA29	64	84	75	66	61	52	43	53	65	-	-	3	12	21	31	19																			

J2 Construction noise contours

J2.1 L_{AEq}

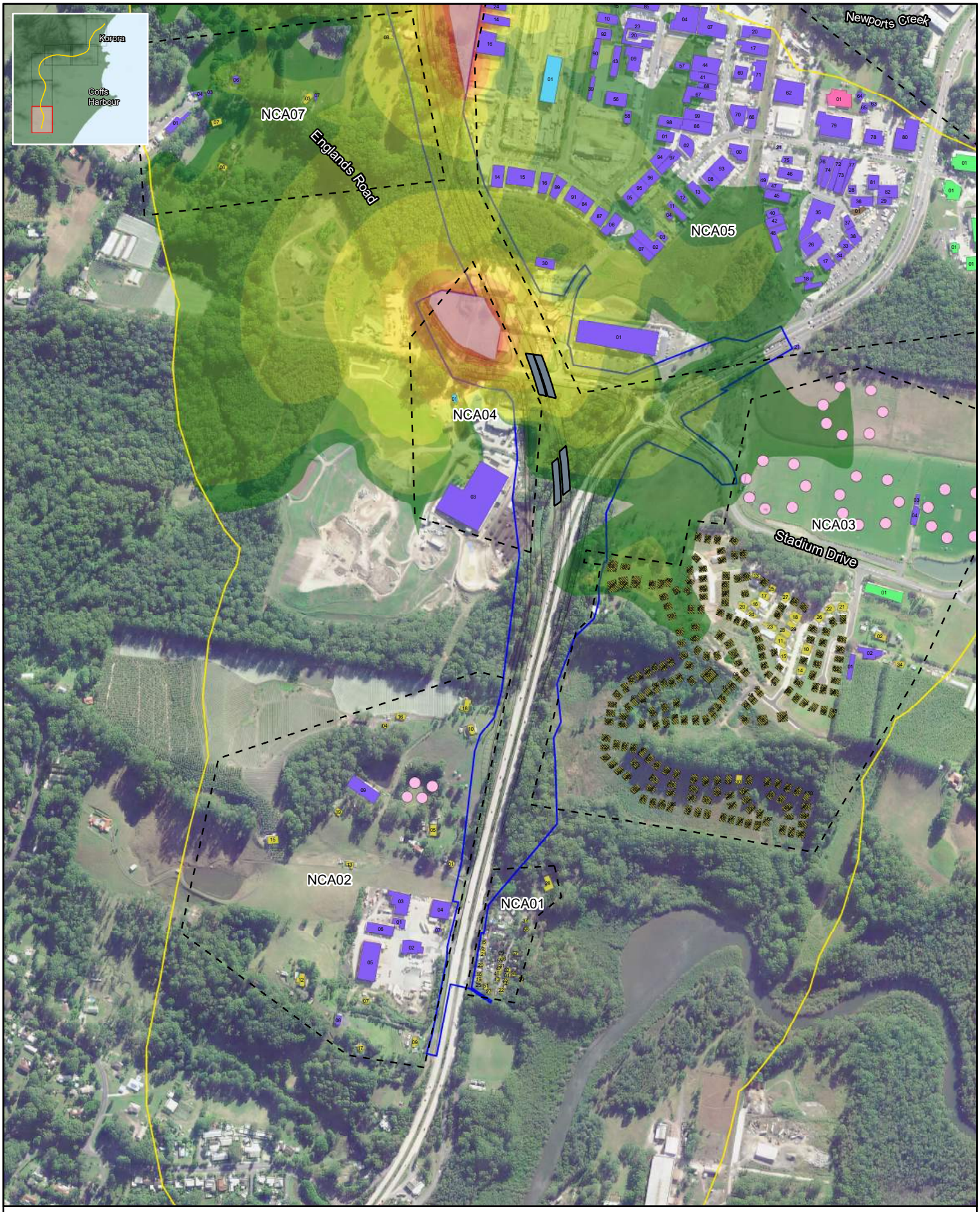

Legend

- Construction footprint
- Study Area
- Proposed Buildings - not yet built
- Ancillary sites
- NCA
- Bridge
- Tunnel

Receiver Classification

- Active Recreation
- Passive Recreation
- Child care facility
- Commercial
- Places of worship
- Hospital
- Industrial
- Residential
- School

Ancillary sites - LAeq

- 42
- 45
- 50
- 55
- 60
- 65
- 70
- 75

Note: Noise contours are not façade corrected

Coffs Harbour Bypass

Appendix J - Construction Noise Impact Assessment

Construction Noise Contours - 01

0 0.1 0.2 0.3 km

Scale @A4: 1:10,000

GDA 1994 MGA Zone 56

N

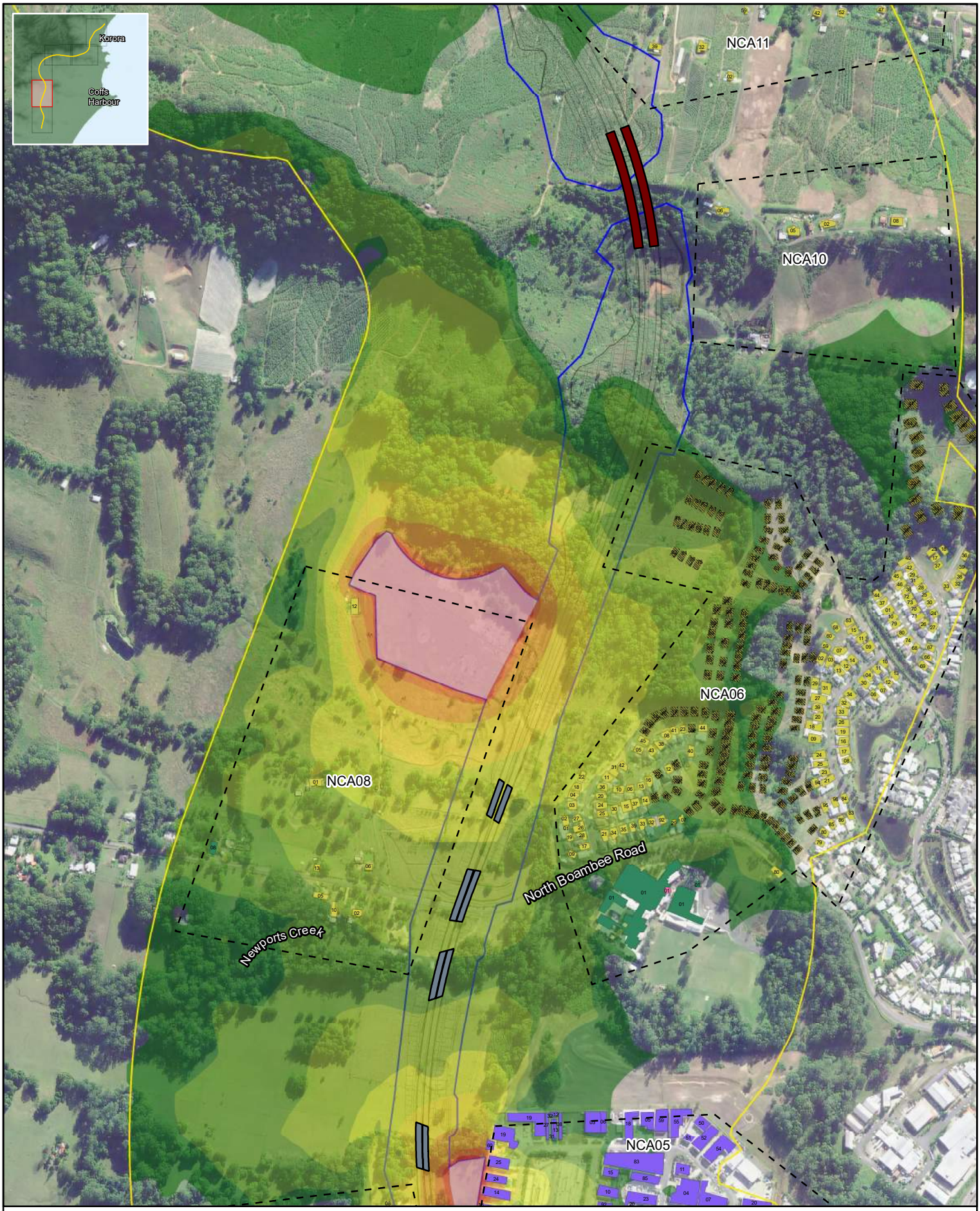

Legend

- Construction footprint
- Study Area
- Proposed Buildings - not yet built
- Ancillary sites
- NCA
- Bridge
- Tunnel

Receiver Classification

- Active Recreation
- Passive Recreation
- Child care facility
- Commercial
- Places of worship
- Hospital
- Industrial
- Residential
- School

Ancillary sites - LAeq

- 42
- 45
- 50
- 55
- 60
- 65
- 70
- 75

Note: Noise contours are not façade corrected

Coffs Harbour Bypass

Appendix J - Construction Noise Impact Assessment

Construction Noise Contours - 02

0 0.1 0.2 0.3 km

N

Scale @A4: 1:10,000

GDA 1994 MGA Zone 56

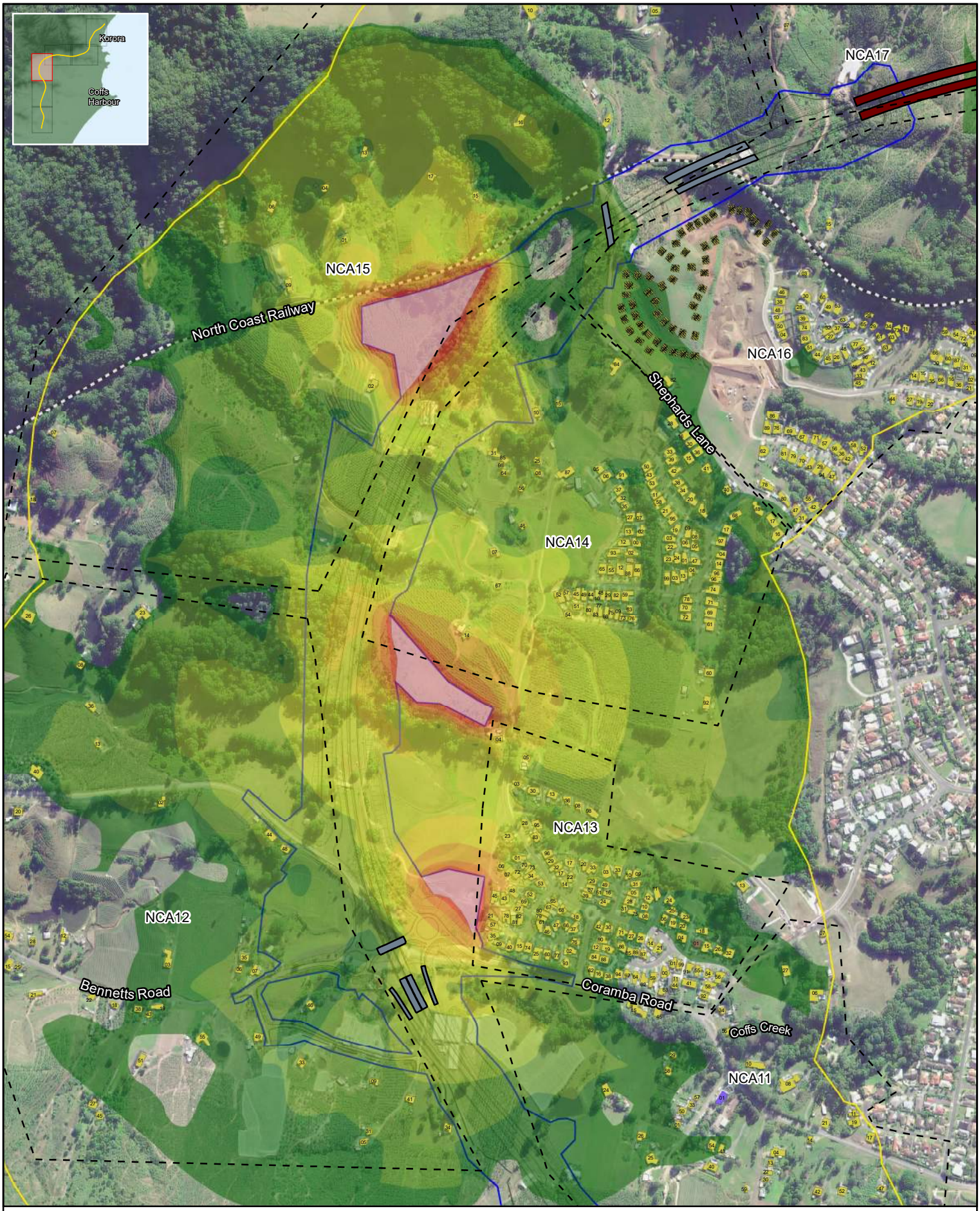

Legend

- Construction footprint
- Study Area
- Proposed Buildings - not yet built
- Ancillary sites
- NCA
- Bridge
- Tunnel

Receiver Classification

- Active Recreation
- Passive Recreation
- Child care facility
- Commercial
- Places of worship
- Hospital
- Industrial
- Residential
- School

Ancillary sites - LAeq

- 42
- 45
- 50
- 55
- 60
- 65
- 70
- 75

Note: Noise contours are not façade corrected

Coffs Harbour Bypass

Appendix J - Construction Noise Impact Assessment

Construction Noise Contours - 03

0 0.1 0.2 0.3 km

Scale @A4: 1:10,000

GDA 1994 MGA Zone 56

N

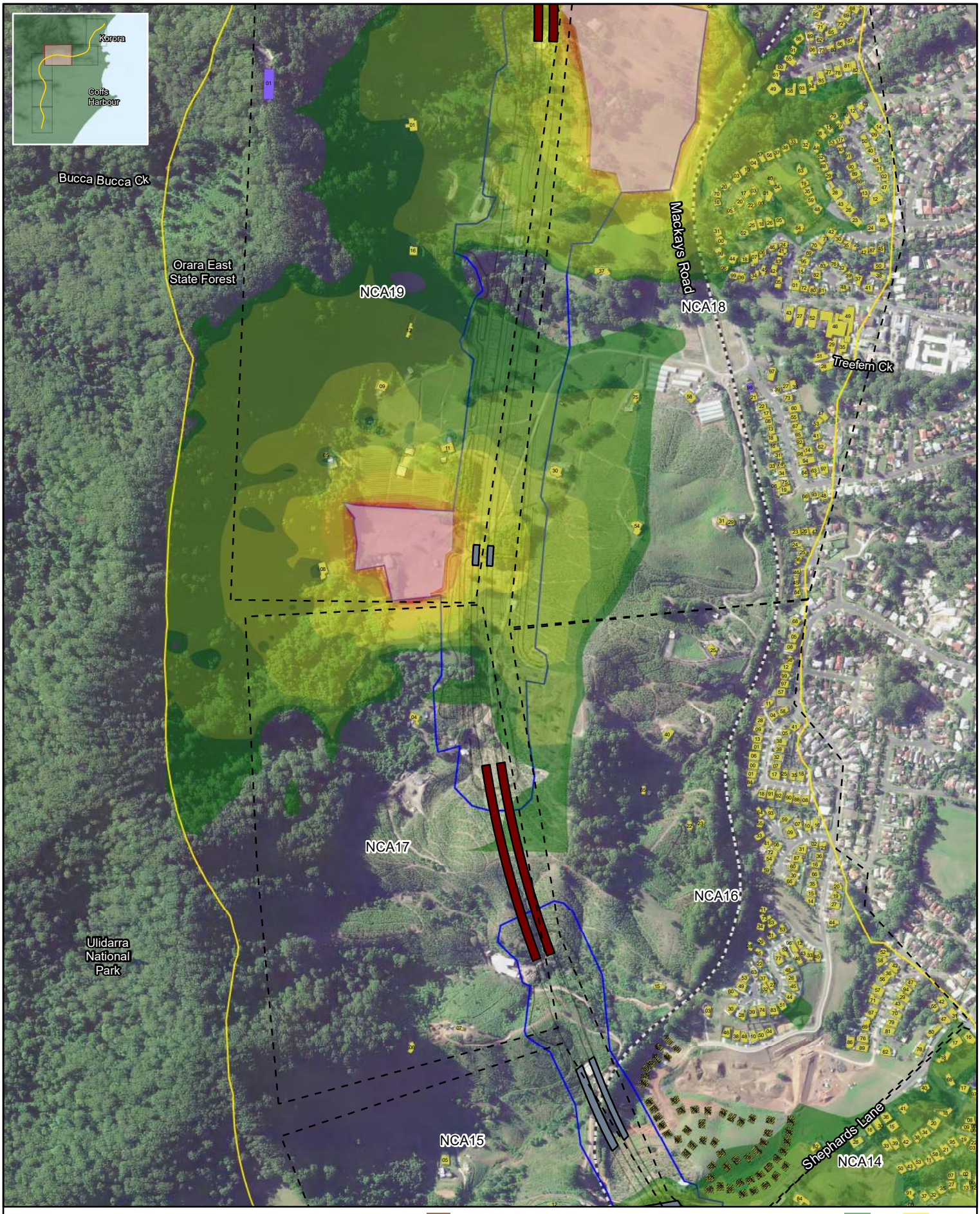

Legend

- Construction footprint
- Study Area
- Proposed Buildings - not yet built
- Ancillary sites
- NCA
- Bridge
- Tunnel

Receiver Classification

- Active Recreation
- Passive Recreation
- Child care facility
- Commercial
- Places of worship
- Hospital
- Industrial
- Residential
- School

Ancillary sites - LAeq

42	60
45	65
50	70
55	75

Note: Noise contours are not façade corrected

Coffs Harbour Bypass

Appendix J - Construction Noise Impact Assessment

Construction Noise Contours - 04

0 0.1 0.2 0.3 km

Scale @A4: 1:10,000

GDA 1994 MGA Zone 56

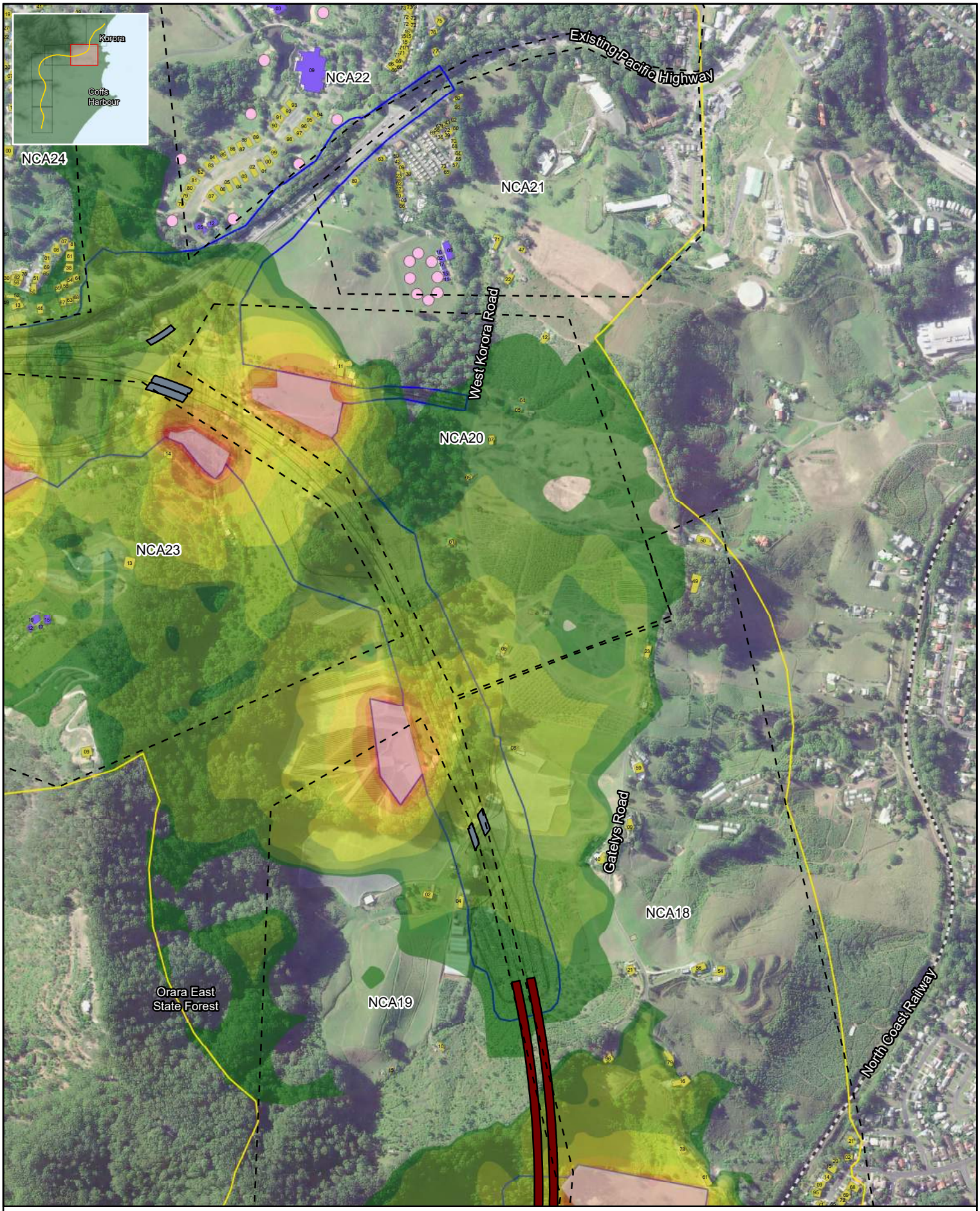

Legend

- Construction footprint
- Study Area
- Proposed Buildings - not yet built
- Ancillary sites
- NCA
- Bridge
- Tunnel

Receiver Classification

- Active Recreation
- Passive Recreation
- Child care facility
- Commercial
- Places of worship
- Hospital
- Industrial
- Residential
- School

Ancillary sites - LAeq

42	60
45	65
50	70
55	75

Note: Noise contours are not façade corrected

Coffs Harbour Bypass

Appendix J - Construction Noise Impact Assessment

Construction Noise Contours - 05

0 0.1 0.2 0.3 km

Scale @A4: 1:10,000

GDA 1994 MGA Zone 56



Legend

- Construction footprint
- Study Area
- Proposed Buildings - not yet built
- Ancillary sites
- NCA
- Bridge
- Tunnel

Receiver Classification

- Active Recreation
- Passive Recreation
- Child care facility
- Commercial
- Places of worship
- Hospital
- Industrial
- Residential
- School

Ancillary sites - LAeq

- 42
- 45
- 50
- 55
- 60
- 65
- 70
- 75

Note: Noise contours are not façade corrected

Coffs Harbour Bypass

Appendix J - Construction Noise Impact Assessment

Construction Noise Contours - 06

0 0.1 0.2 0.3 km

Scale @A4: 1:10,000

GDA 1994 MGA Zone 56

N



Legend

- Construction footprint
- Study Area
- Proposed Buildings - not yet built
- Ancillary sites
- NCA
- Bridge
- Tunnel

Receiver Classification

- Active Recreation
- Passive Recreation
- Child care facility
- Commercial
- Places of worship
- Hospital
- Industrial
- Residential
- School

Bridges - LAeq

42 45 50 55 60 65 70 75

Note: Noise contours are not façade corrected

Coffs Harbour Bypass

Appendix J - Construction Noise Impact Assessment

Construction Noise Contours - 01

0 0.1 0.2 0.3 km

Scale @A4: 1:10,000

GDA 1994 MGA Zone 56

N

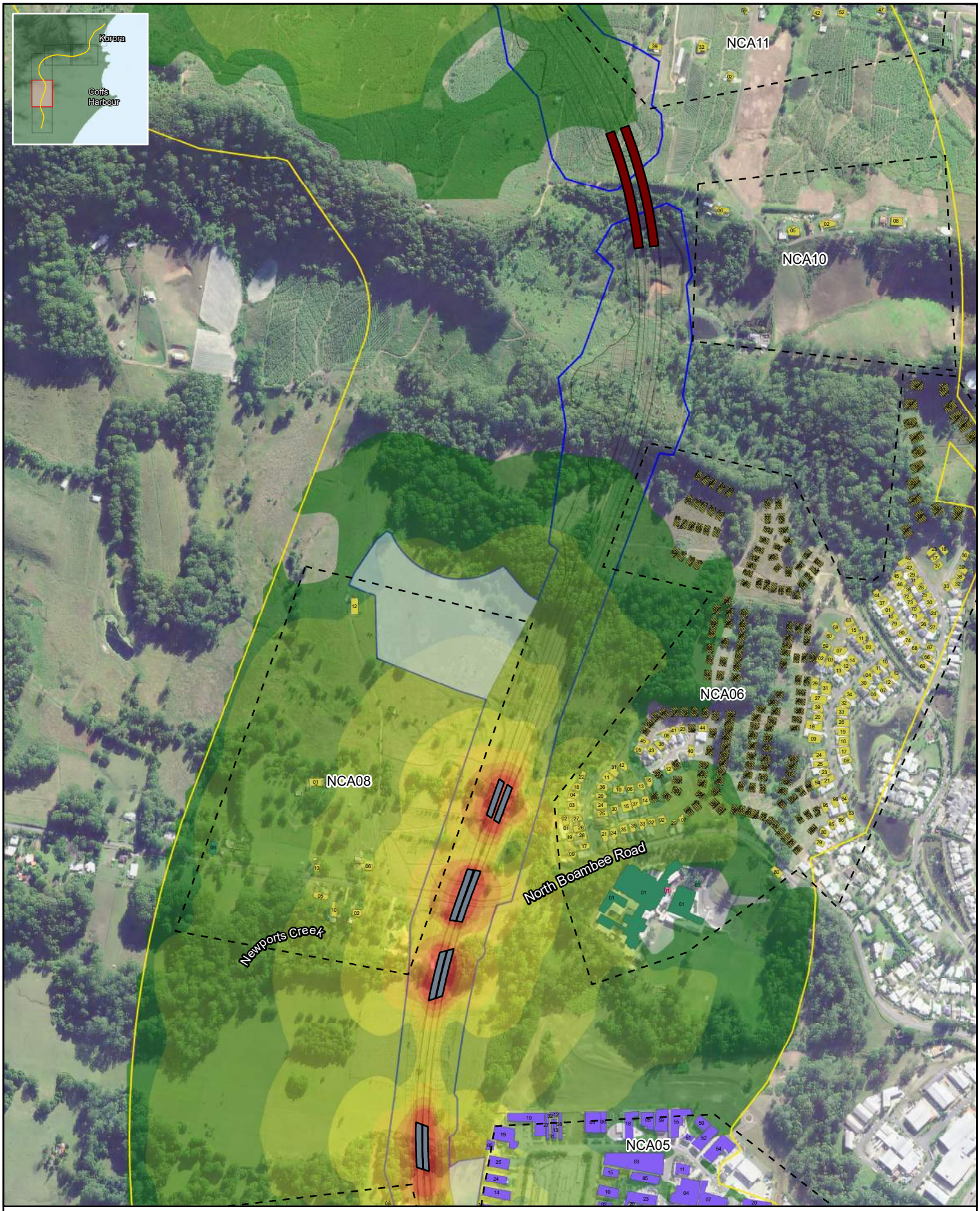

Legend

- Construction footprint
- Study Area
- Proposed Buildings - not yet built
- Ancillary sites
- NCA
- Bridge
- Tunnel

Receiver Classification

- Active Recreation
- Passive Recreation
- Child care facility
- Commercial
- Places of worship
- Hospital
- Industrial
- Residential
- School

Bridges - LAeq

42 45 50 55 60 65 70 75

Note: Noise contours are not façade corrected

Coffs Harbour Bypass

Appendix J - Construction Noise Impact Assessment

Construction Noise Contours - 02

0 0.1 0.2 0.3 km

N

Scale @A4: 1:10,000

GDA 1994 MGA Zone 56

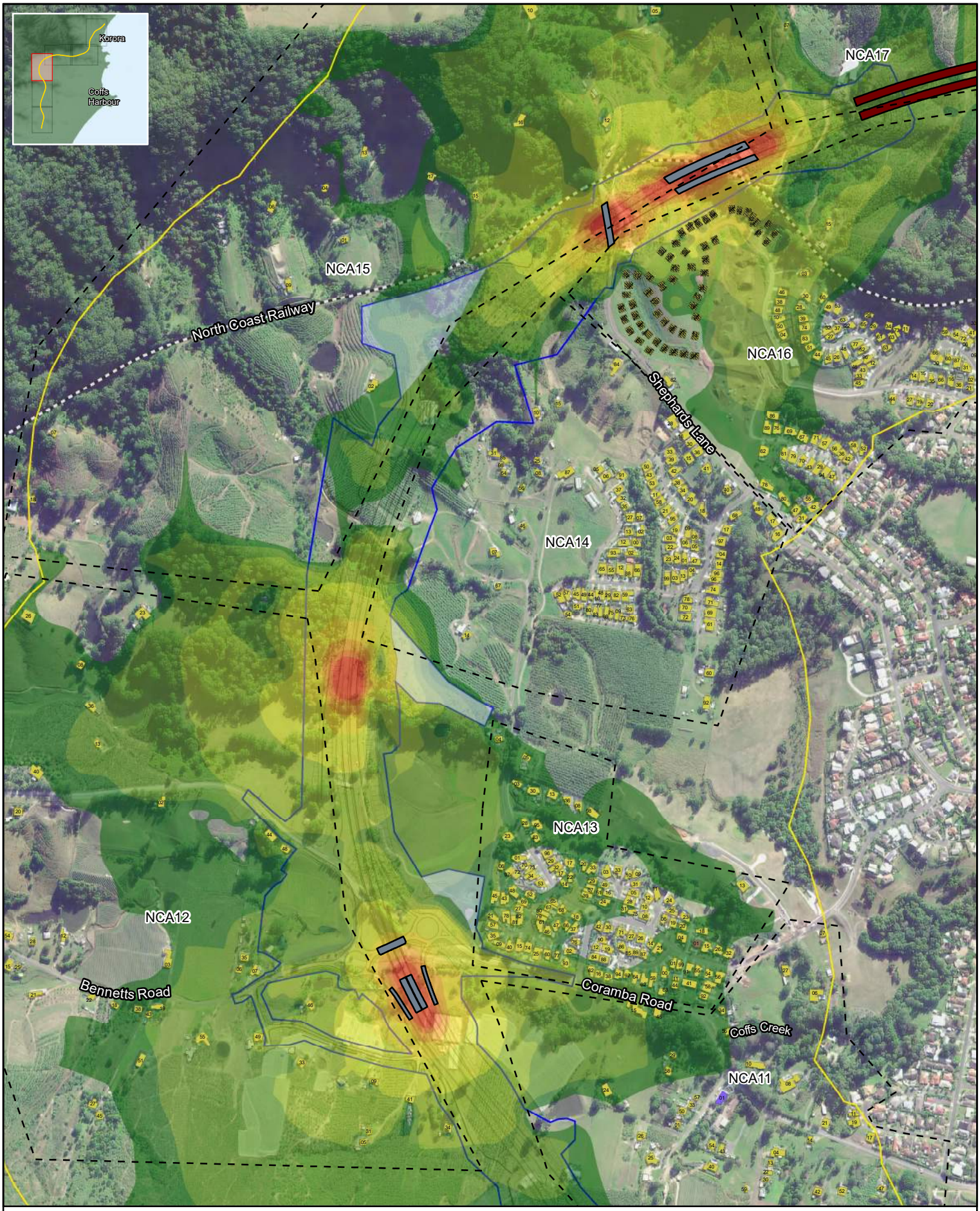

Legend

- Construction footprint
- Study Area
- Proposed Buildings - not yet built
- Ancillary sites
- NCA
- Bridge
- Tunnel

Receiver Classification

- Active Recreation
- Passive Recreation
- Child care facility
- Commercial
- Places of worship
- Hospital
- Industrial
- Residential
- School

Bridges - LAeq

42	60
45	65
50	70
55	75

Note: Noise contours are not façade corrected

Coffs Harbour Bypass

Appendix J - Construction Noise Impact Assessment

Construction Noise Contours - 03

0 0.1 0.2 0.3 km

Scale @A4: 1:10,000

GDA 1994 MGA Zone 56

N

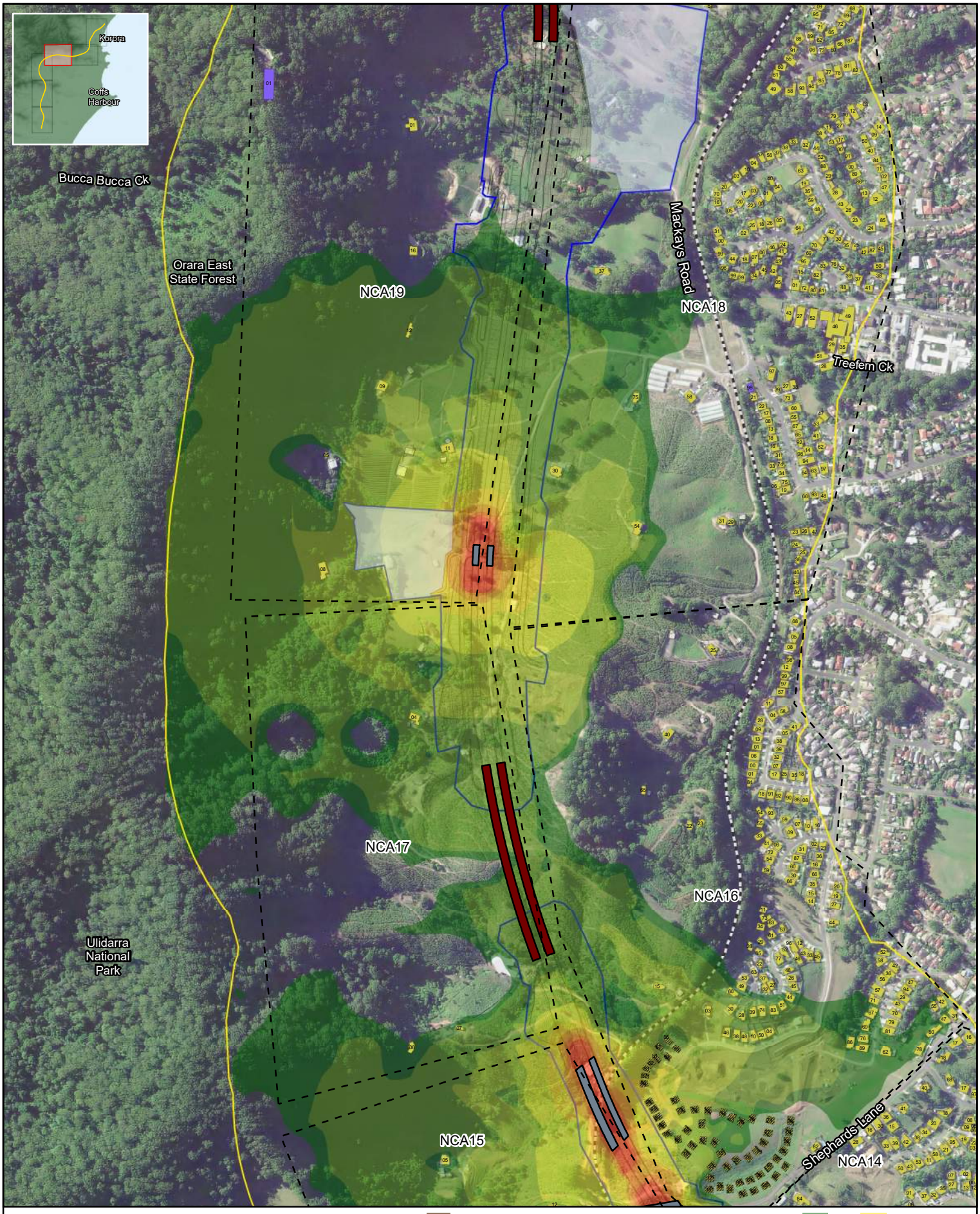

Legend

- Construction footprint
- Study Area
- Proposed Buildings - not yet built
- Ancillary sites
- NCA
- Bridge
- Tunnel

Receiver Classification

- Active Recreation
- Passive Recreation
- Child care facility
- Commercial
- Places of worship
- Hospital
- Industrial
- Residential
- School

Bridges - LAeq

- 42
- 45
- 50
- 55
- 60
- 65
- 70
- 75

Note: Noise contours are not façade corrected

Coffs Harbour Bypass

Appendix J - Construction Noise Impact Assessment

Construction Noise Contours - 04

0 0.1 0.2 0.3 km

Scale @A4: 1:10,000

GDA 1994 MGA Zone 56

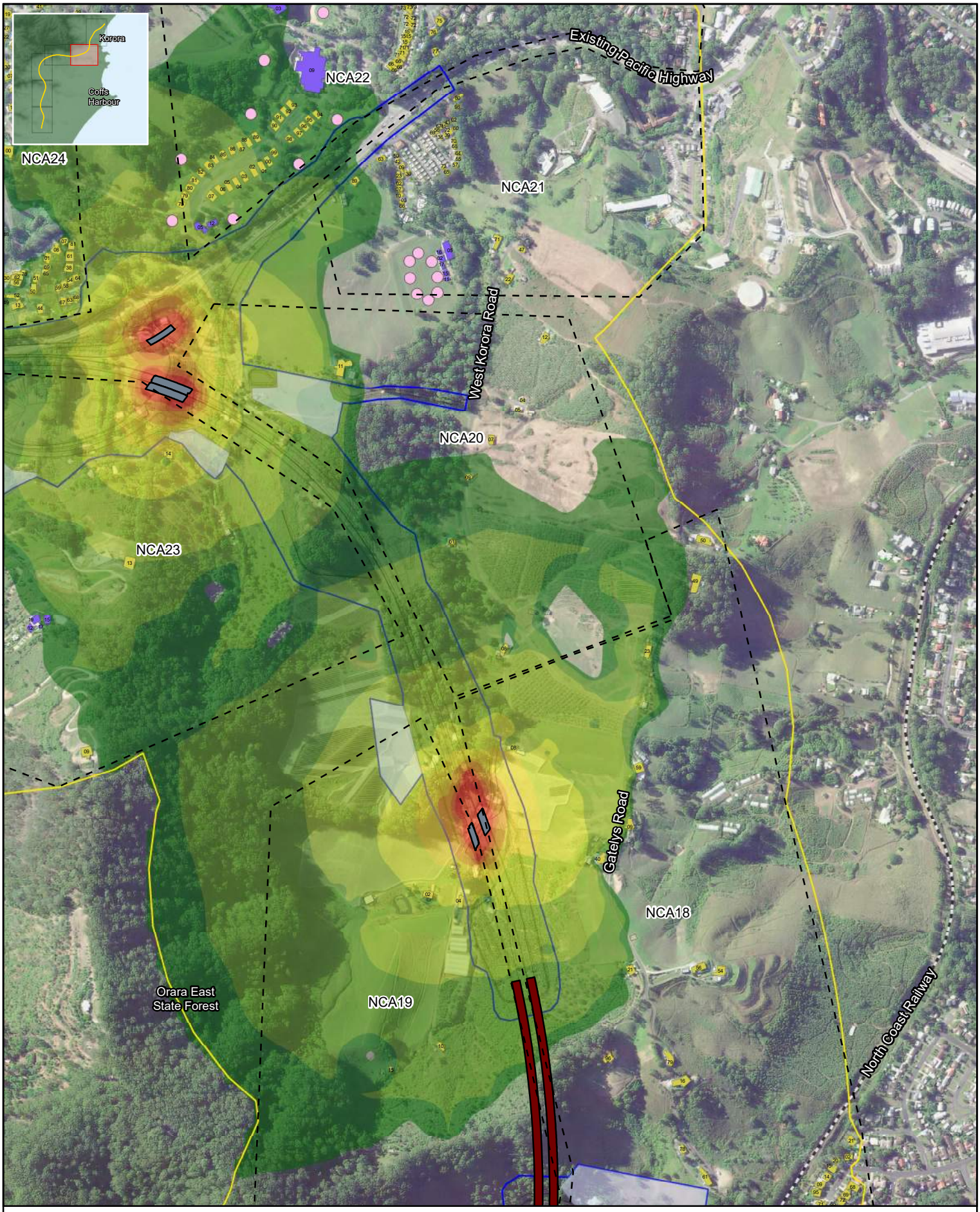

Legend

- Construction footprint
- Study Area
- Proposed Buildings - not yet built
- Ancillary sites
- NCA
- Bridge
- Tunnel

Receiver Classification

- Active Recreation
- Passive Recreation
- Child care facility
- Commercial
- Places of worship
- Hospital
- Industrial
- Residential
- School

Bridges - LAeq

42	60
45	65
50	70
55	75

Note: Noise contours are not façade corrected

Coffs Harbour Bypass

Appendix J - Construction Noise Impact Assessment

Construction Noise Contours - 05

0 0.1 0.2 0.3 km

Scale @A4: 1:10,000

GDA 1994 MGA Zone 56



Legend

- Construction footprint
- Study Area
- Proposed Buildings - not yet built
- Ancillary sites
- NCA
- Bridge
- Tunnel

Receiver Classification

- Active Recreation
- Passive Recreation
- Child care facility
- Commercial
- Places of worship
- Hospital
- Industrial
- Residential
- School

Bridges - LAeq

- 42
- 45
- 50
- 55
- 60
- 65
- 70
- 75

Note: Noise contours are not façade corrected

Coffs Harbour Bypass

Appendix J - Construction Noise Impact Assessment

Construction Noise Contours - 06

0 0.1 0.2 0.3 km

Scale @A4: 1:10,000

GDA 1994 MGA Zone 56

N

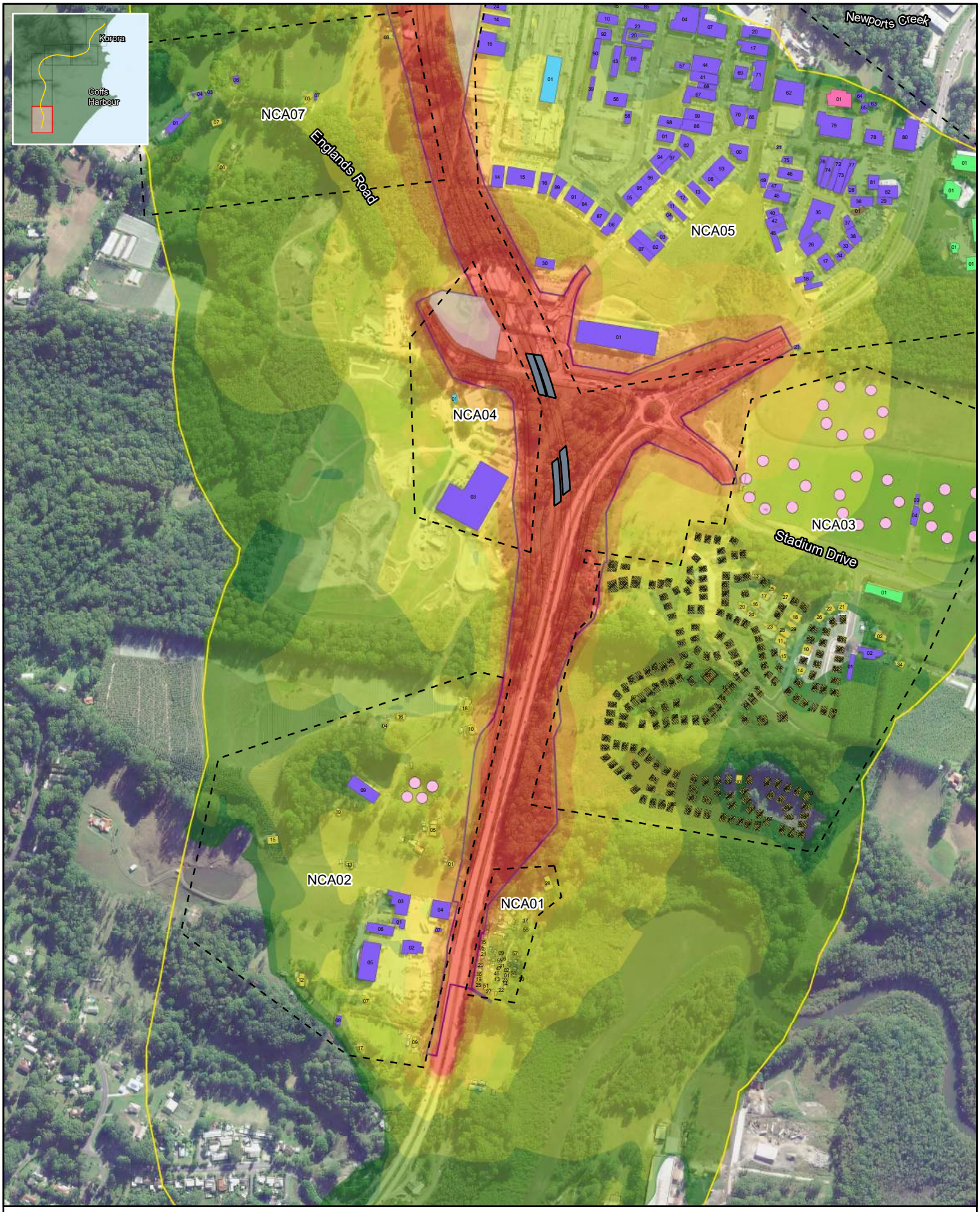

Legend

- Construction footprint
- Study Area
- Proposed Buildings - not yet built
- Ancillary sites
- NCA
- Bridge
- Tunnel

Receiver Classification

- Active Recreation
- Passive Recreation
- Child care facility
- Commercial
- Places of worship
- Hospital
- Industrial
- Residential
- School

Earthworks - LAeq

42	60
45	65
50	70
55	75

Note: Noise contours are not façade corrected

Coffs Harbour Bypass

Appendix J - Construction Noise Impact Assessment

Construction Noise Contours - 01

0 0.1 0.2 0.3 km

Scale @A4: 1:10,000

GDA 1994 MGA Zone 56

N

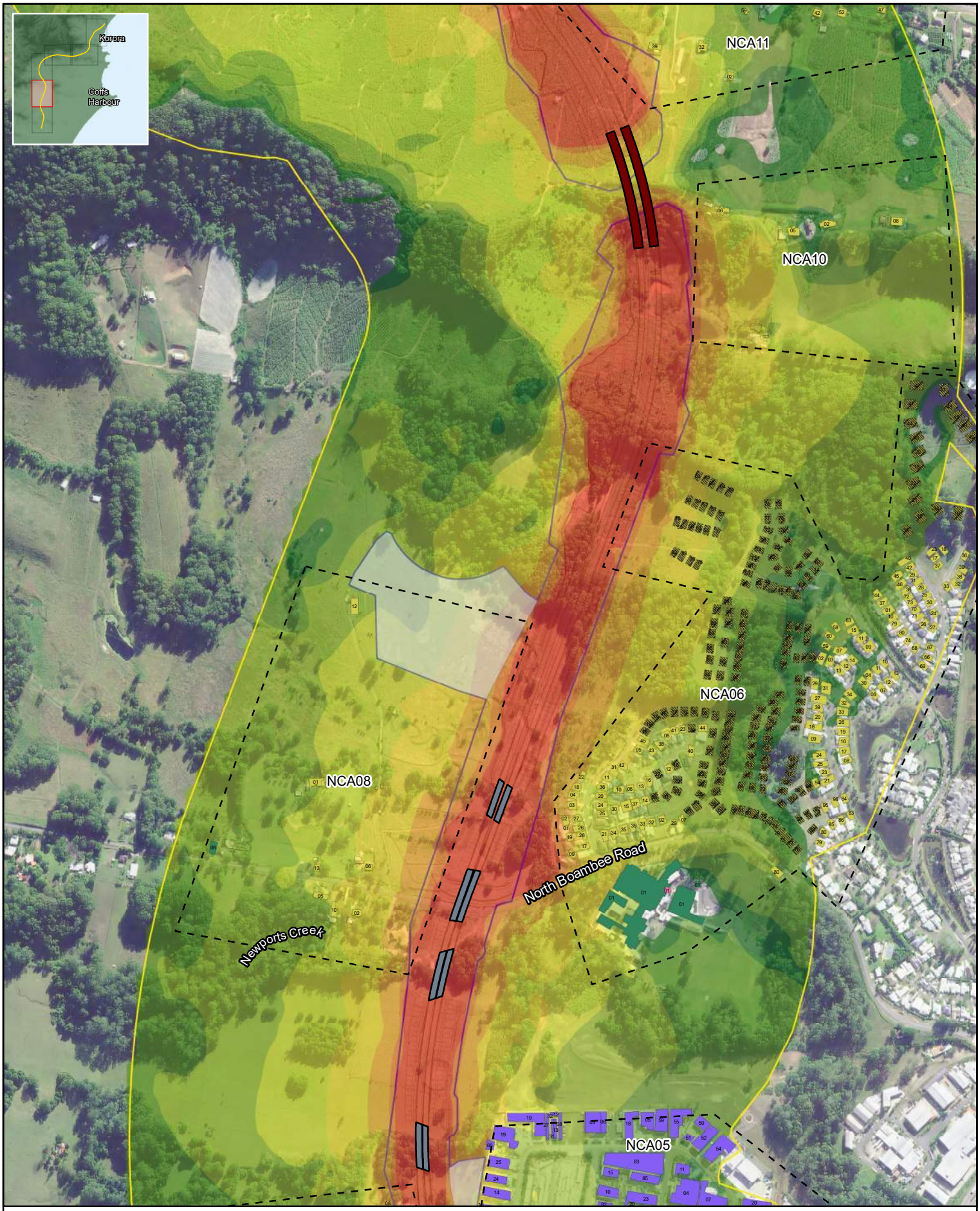

Legend

- Construction footprint
- Study Area
- Proposed Buildings - not yet built
- Ancillary sites
- NCA
- Bridge
- Tunnel

Receiver Classification

- Active Recreation
- Passive Recreation
- Child care facility
- Commercial
- Places of worship
- Hospital
- Industrial
- Residential
- School

Earthworks - LAeq

42	60
45	65
50	70
55	75

Note: Noise contours are not façade corrected

Coffs Harbour Bypass

Appendix J - Construction Noise Impact Assessment

Construction Noise Contours - 02

0 0.1 0.2 0.3 km

Scale @A4: 1:10,000

GDA 1994 MGA Zone 56

N

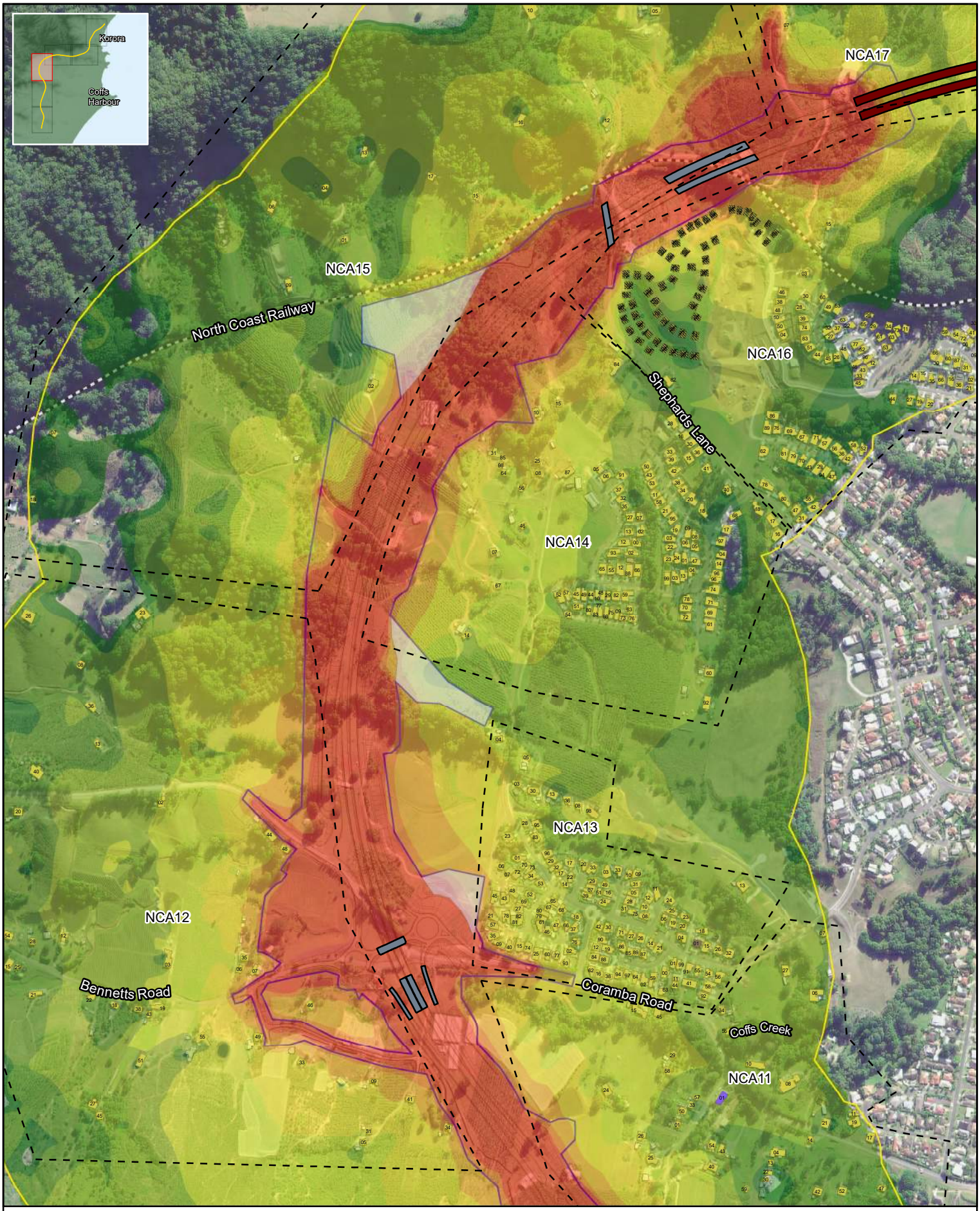

Legend

- Construction footprint
- Study Area
- Proposed Buildings - not yet built
- Ancillary sites
- NCA
- Bridge
- Tunnel

Receiver Classification

- Active Recreation
- Passive Recreation
- Child care facility
- Commercial
- Places of worship
- Hospital
- Industrial
- Residential
- School

Earthworks - LAeq

42	60
45	65
50	70
55	75

Note: Noise contours are not façade corrected

Coffs Harbour Bypass

Appendix J - Construction Noise Impact Assessment

Construction Noise Contours - 03

0 0.1 0.2 0.3 km

N

Scale @A4: 1:10,000

GDA 1994 MGA Zone 56

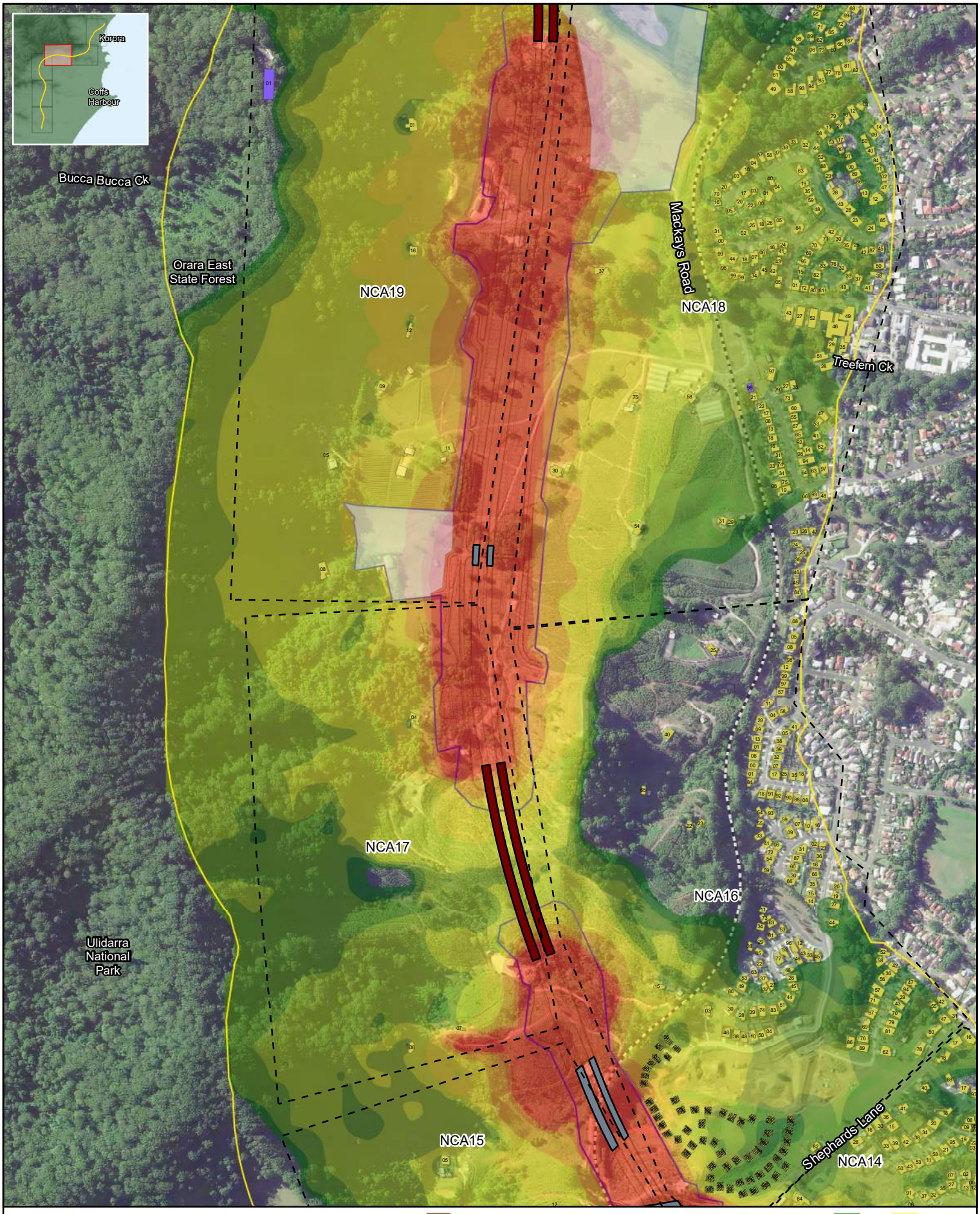

Legend

- Construction footprint
- Study Area
- Proposed Buildings - not yet built
- Ancillary sites
- NCA
- Bridge
- Tunnel

Receiver Classification

- Active Recreation
- Passive Recreation
- Child care facility
- Commercial
- Places of worship
- Hospital
- Industrial
- Residential
- School

Earthworks - LAeq

42	60
45	65
50	70
55	75

Note: Noise contours are not façade corrected

Coffs Harbour Bypass

Appendix J - Construction Noise Impact Assessment

Construction Noise Contours - 04

0 0.1 0.2 0.3 km

Scale @A4: 1:10,000

GDA 1994 MGA Zone 56

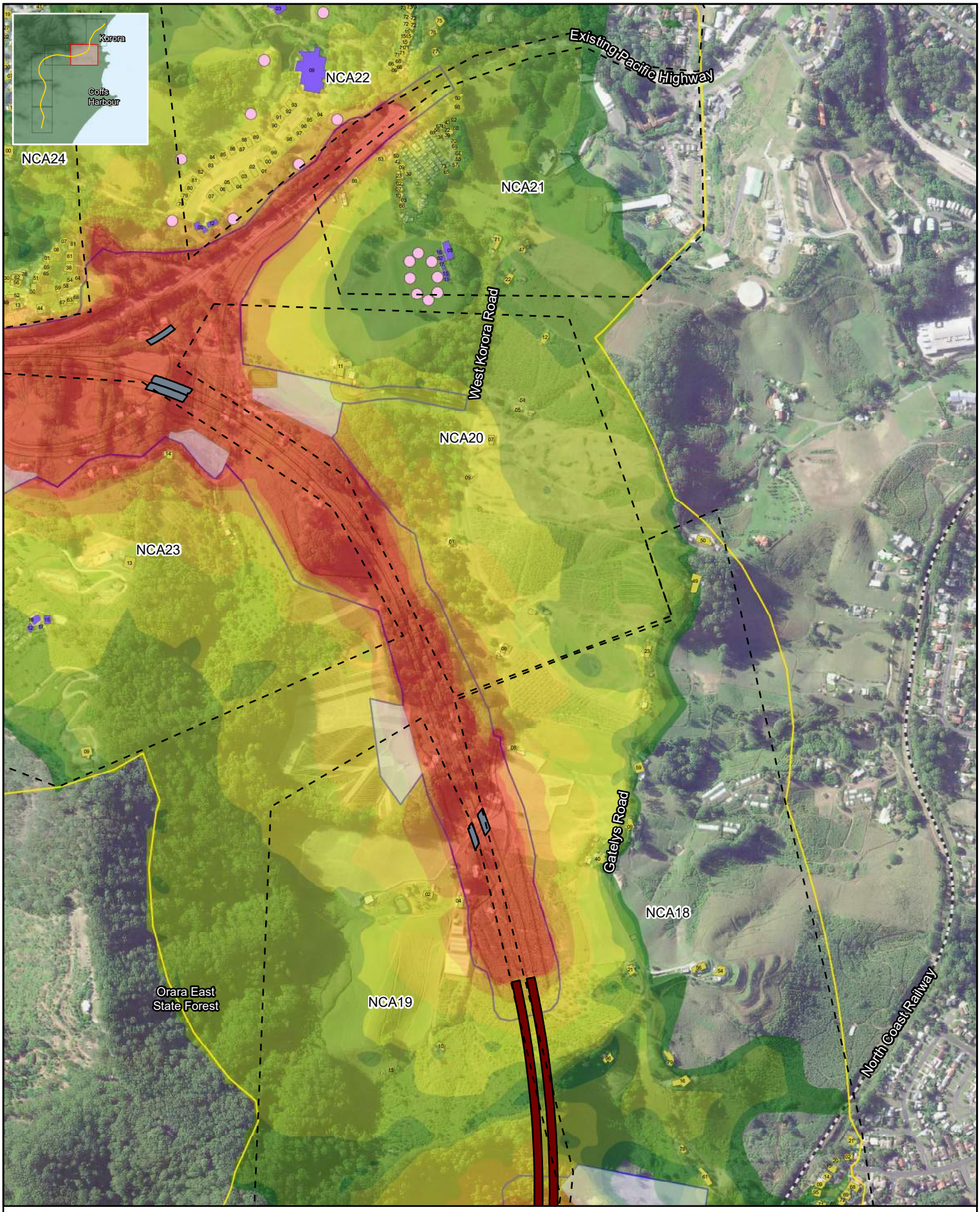

Legend

- Construction footprint
- Study Area
- Proposed Buildings - not yet built
- Ancillary sites
- NCA
- Bridge
- Tunnel

Receiver Classification

- Active Recreation
- Passive Recreation
- Child care facility
- Commercial
- Places of worship
- Hospital
- Industrial
- Residential
- School

Earthworks - LAeq

42	60
45	65
50	70
55	75

Note: Noise contours are not façade corrected

Coffs Harbour Bypass

Appendix J - Construction Noise Impact Assessment

Construction Noise Contours - 05

0 0.1 0.2 0.3 km

Scale @A4: 1:10,000

GDA 1994 MGA Zone 56



Legend

- Construction footprint
- Study Area
- Proposed Buildings - not yet built
- Ancillary sites
- NCA
- Bridge
- Tunnel

Receiver Classification

- Active Recreation
- Passive Recreation
- Child care facility
- Commercial
- Places of worship
- Hospital
- Industrial
- Residential
- School

Earthworks - LAeq

42	60
45	65
50	70
55	75

Note: Noise contours are not façade corrected

Coffs Harbour Bypass

Appendix J - Construction Noise Impact Assessment

Construction Noise Contours - 06

0 0.1 0.2 0.3 km

Scale @A4: 1:10,000

GDA 1994 MGA Zone 56

N



Legend

- Construction footprint
- Study Area
- Proposed Buildings - not yet built
- Ancillary sites
- NCA
- Bridge
- Tunnel

Receiver Classification

- Active Recreation
- Passive Recreation
- Child care facility
- Commercial
- Places of worship
- Hospital
- Industrial
- Residential
- School

Road works - LAeq

42	60
45	65
50	70
55	75

Note: Noise contours are not façade corrected

Coffs Harbour Bypass

Appendix J - Construction Noise Impact Assessment

Construction Noise Contours - 01

0 0.1 0.2 0.3 km

Scale @A4: 1:10,000

GDA 1994 MGA Zone 56

N

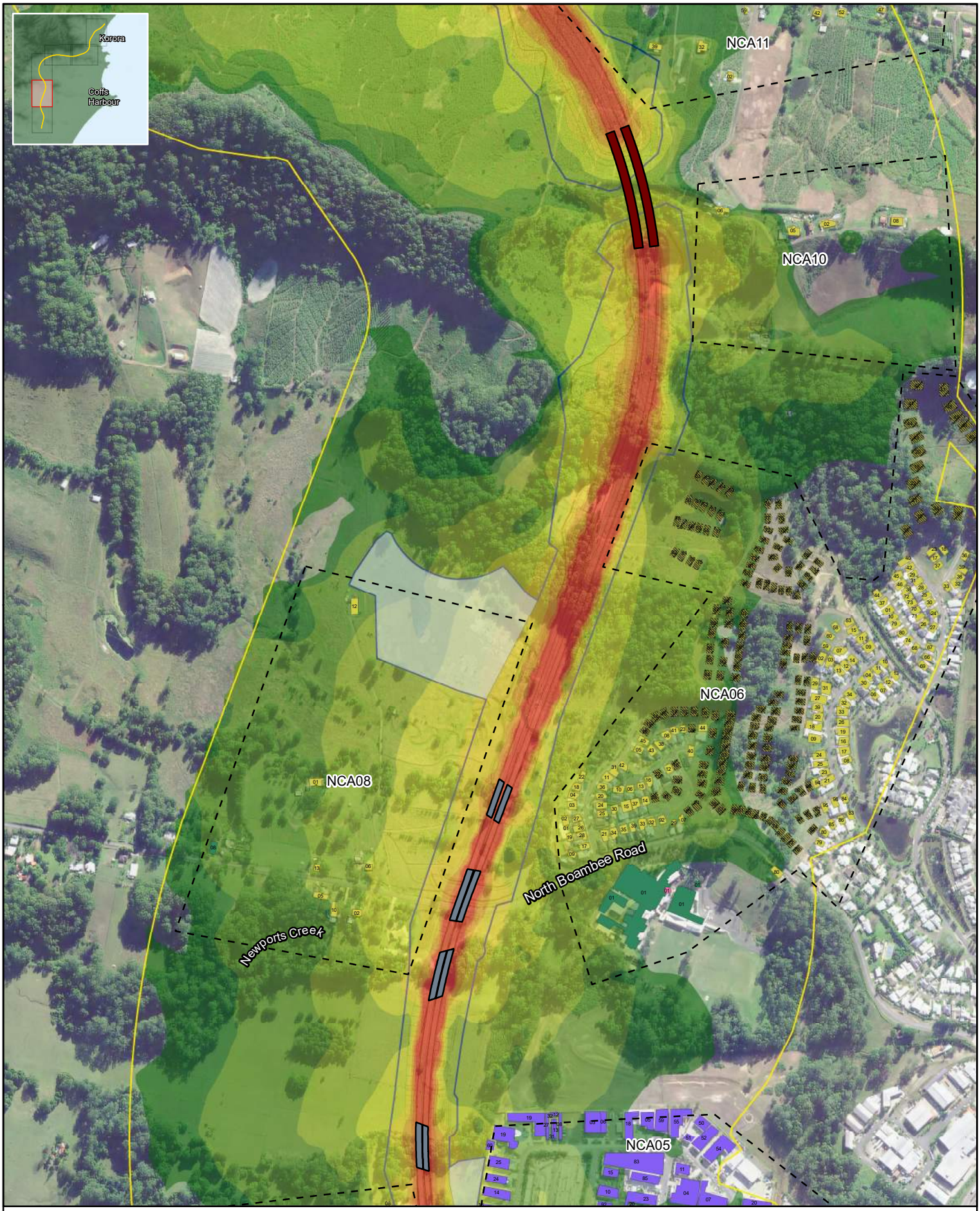

Legend

- Construction footprint
- Study Area
- Proposed Buildings - not yet built
- Ancillary sites
- NCA
- Bridge
- Tunnel

Receiver Classification

- Active Recreation
- Passive Recreation
- Child care facility
- Commercial
- Places of worship
- Hospital
- Industrial
- Residential
- School

Road works - LAeq

42	60
45	65
50	70
55	75

Note: Noise contours are not façade corrected

Coffs Harbour Bypass

Appendix J - Construction Noise Impact Assessment

Construction Noise Contours - 02

0 0.1 0.2 0.3 km

Scale @A4: 1:10,000

GDA 1994 MGA Zone 56

N

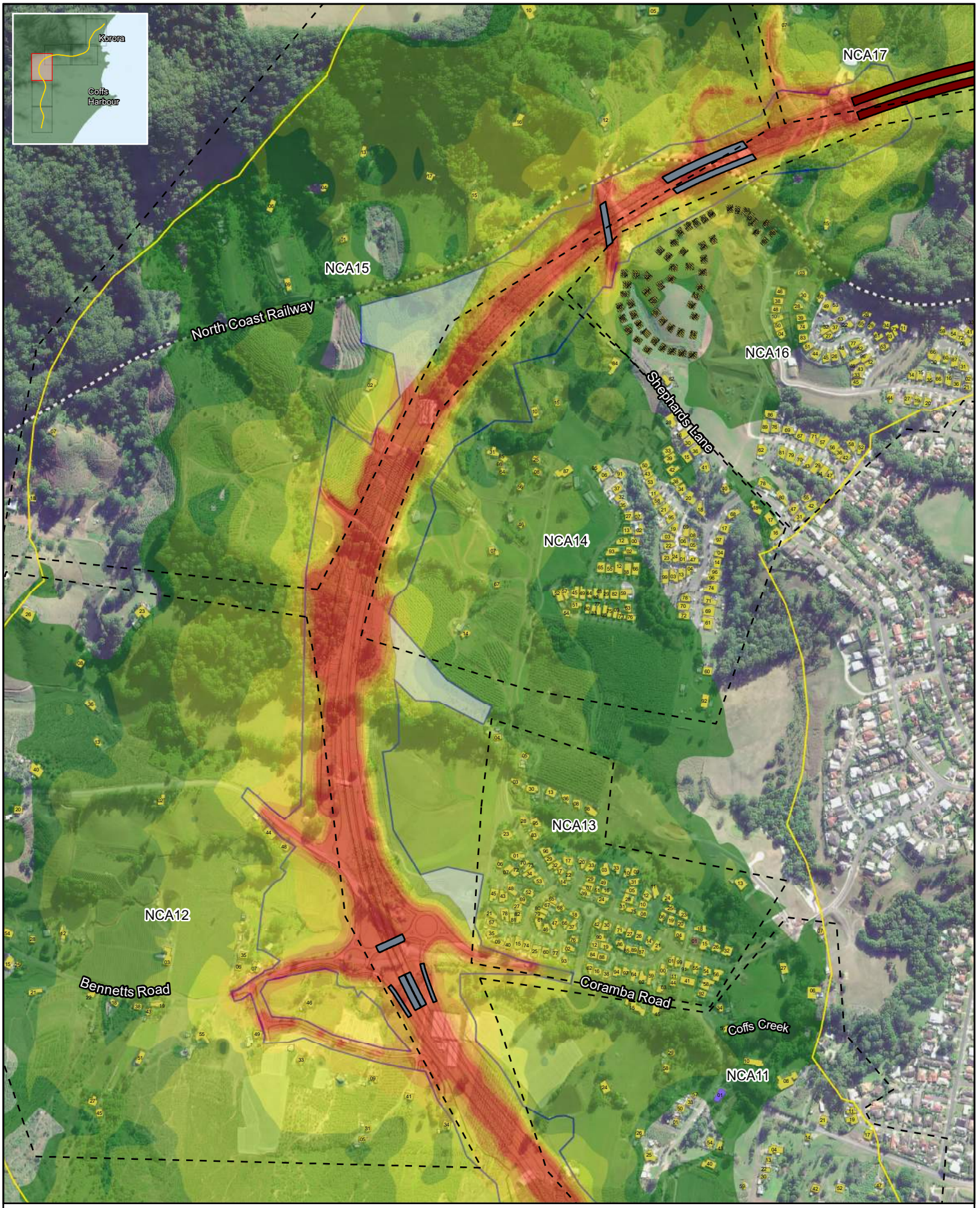

Legend

- Construction footprint
- Study Area
- Proposed Buildings - not yet built
- Ancillary sites
- NCA
- Bridge
- Tunnel

Receiver Classification

- Active Recreation
- Passive Recreation
- Child care facility
- Commercial
- Places of worship
- Hospital
- Industrial
- Residential
- School

Road works - LAeq

42	60
45	65
50	70
55	75

Note: Noise contours are not façade corrected

Coffs Harbour Bypass

Appendix J - Construction Noise Impact Assessment

Construction Noise Contours - 03

0 0.1 0.2 0.3 km

N

Scale @A4: 1:10,000

GDA 1994 MGA Zone 56

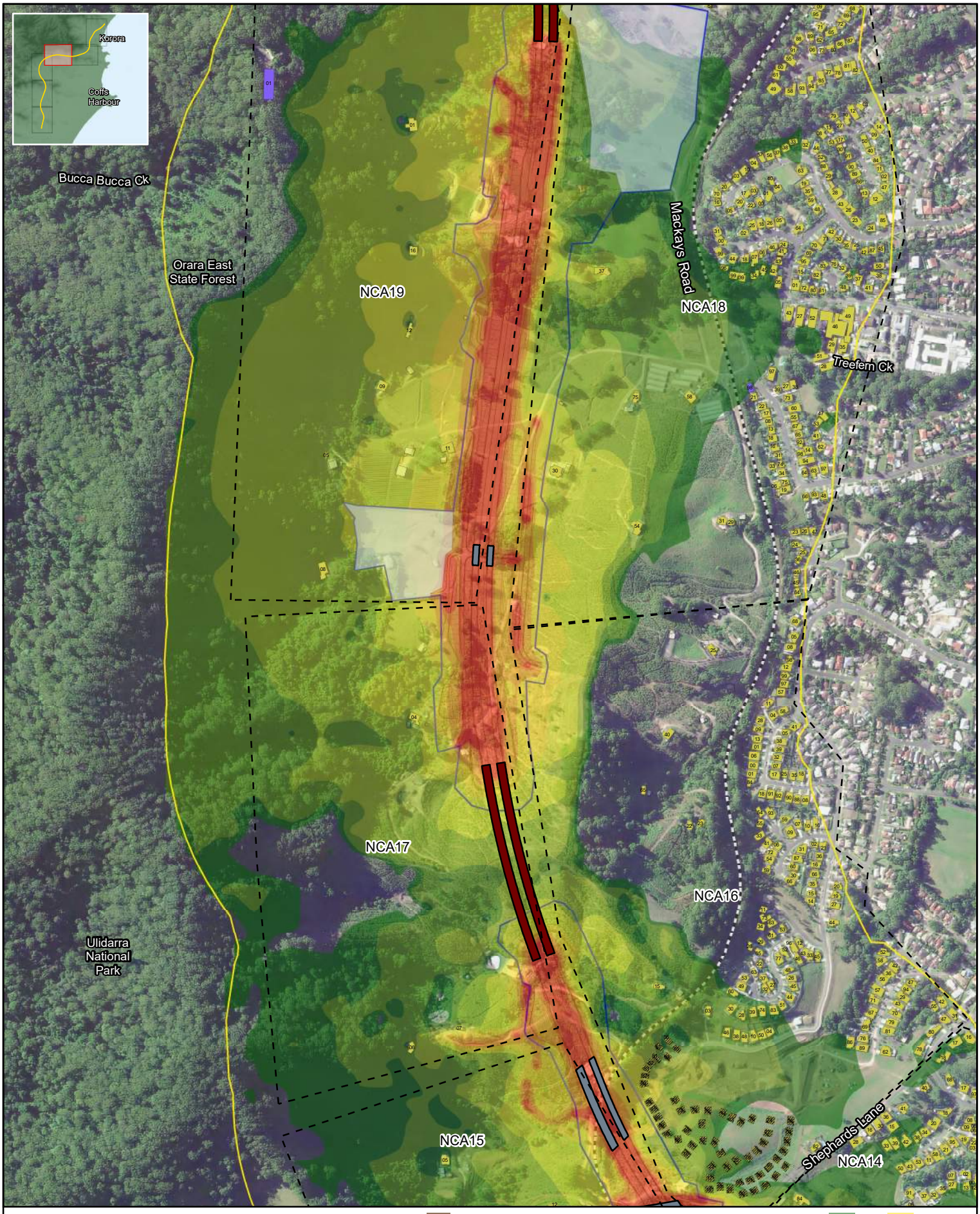

Legend

- Construction footprint
- Study Area
- Proposed Buildings - not yet built
- Ancillary sites
- NCA
- Bridge
- Tunnel

Receiver Classification

- Active Recreation
- Passive Recreation
- Child care facility
- Commercial
- Places of worship
- Hospital
- Industrial
- Residential
- School

Road works - LAeq

42	60
45	65
50	70
55	75

Note: Noise contours are not façade corrected

Coffs Harbour Bypass

Appendix J - Construction Noise Impact Assessment

Construction Noise Contours - 04

0 0.1 0.2 0.3 km

Scale @A4: 1:10,000

GDA 1994 MGA Zone 56

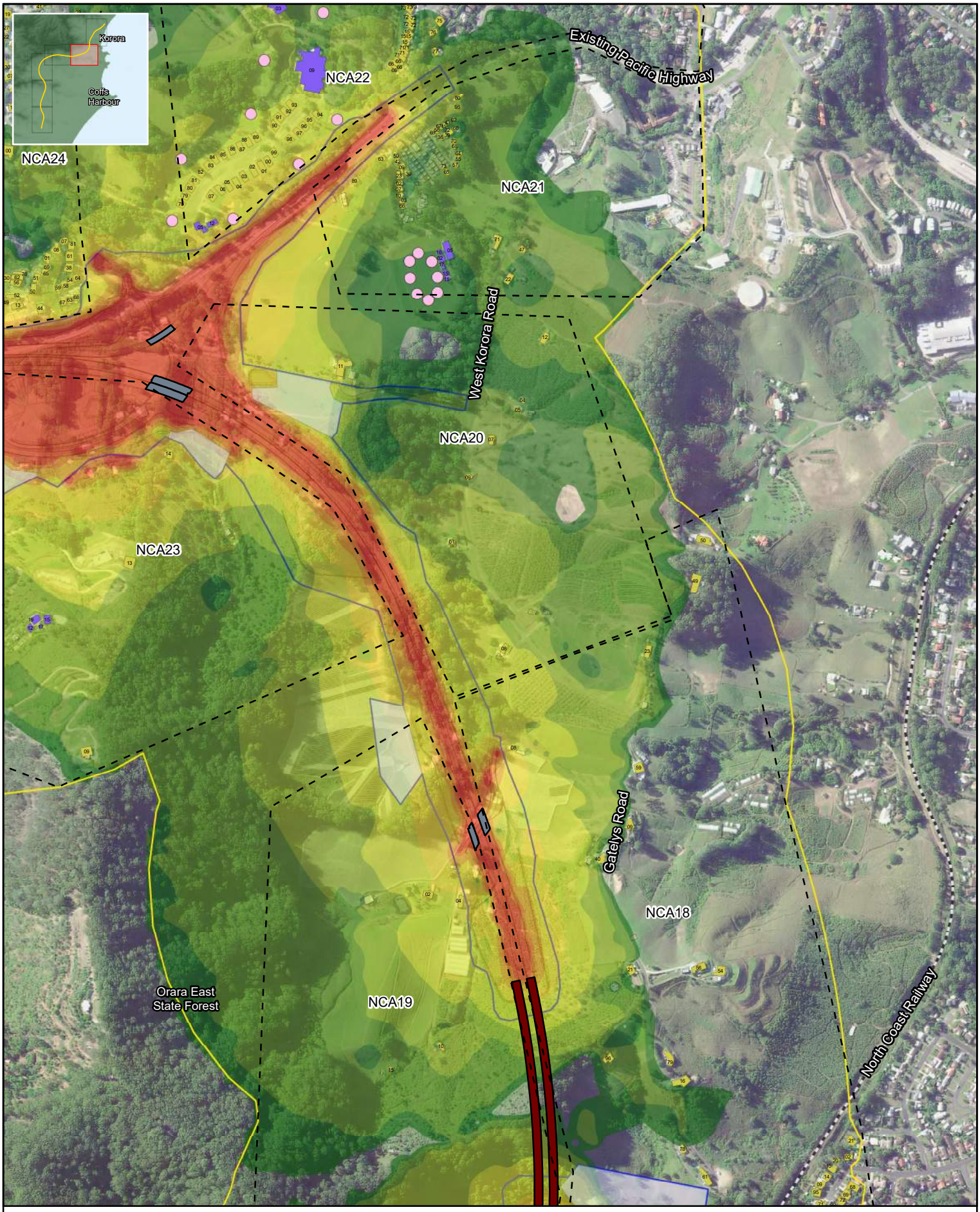

Legend

- Construction footprint
- Study Area
- Proposed Buildings - not yet built
- Ancillary sites
- NCA
- Bridge
- Tunnel

Receiver Classification

- Active Recreation
- Passive Recreation
- Child care facility
- Commercial
- Places of worship
- Hospital
- Industrial
- Residential
- School

Road works - LAeq

42	60
45	65
50	70
55	75

Note: Noise contours are not façade corrected

Coffs Harbour Bypass

Appendix J - Construction Noise Impact Assessment

Construction Noise Contours - 05

0 0.1 0.2 0.3 km

Scale @A4: 1:10,000

GDA 1994 MGA Zone 56



Legend

- Construction footprint
- Study Area
- Proposed Buildings - not yet built
- Ancillary sites
- NCA
- Bridge
- Tunnel

Receiver Classification

- Active Recreation
- Passive Recreation
- Child care facility
- Commercial
- Places of worship
- Hospital
- Industrial
- Residential
- School

Road works - LAeq

42	60
45	65
50	70
55	75

Note: Noise contours are not façade corrected

Coffs Harbour Bypass

Appendix J - Construction Noise Impact Assessment

Construction Noise Contours - 06

0 0.1 0.2 0.3 km

Scale @A4: 1:10,000

GDA 1994 MGA Zone 56

N



Legend

- Construction footprint
- Study Area
- Proposed Buildings - not yet built
- Ancillary sites
- NCA
- Bridge
- Tunnel

Receiver Classification

- Active Recreation
- Passive Recreation
- Child care facility
- Commercial
- Places of worship
- Hospital
- Industrial
- Residential
- School

Tunnels - LAeq

42 45 50 55 60 65 70 75

Note: Noise contours are not façade corrected

Coffs Harbour Bypass

Appendix J - Construction Noise Impact Assessment

Construction Noise Contours - 01

0 0.1 0.2 0.3 km

Scale @A4: 1:10,000

GDA 1994 MGA Zone 56

N

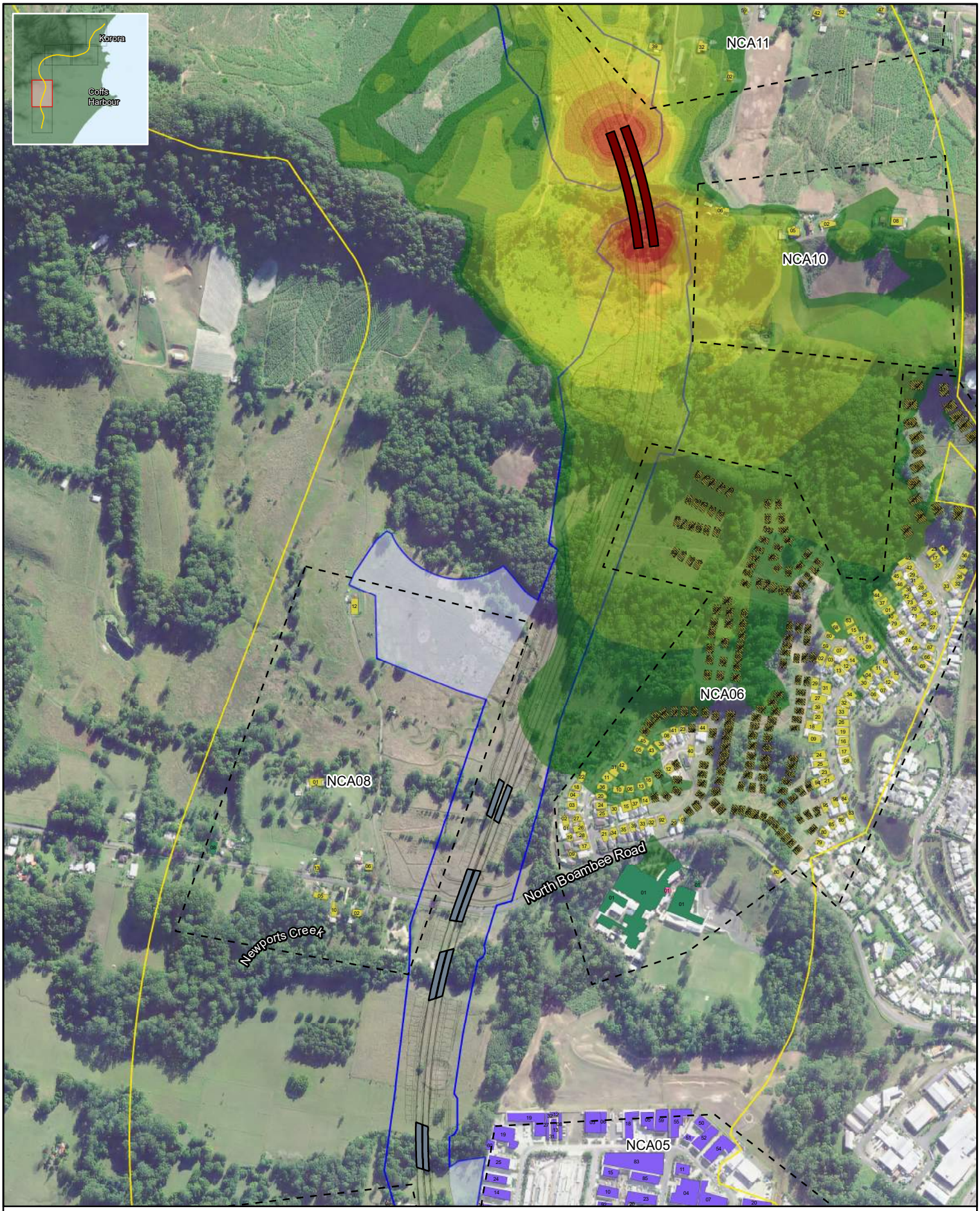

Legend

- Construction footprint
- Study Area
- Proposed Buildings - not yet built
- Ancillary sites
- NCA
- Bridge
- Tunnel

Receiver Classification

- Active Recreation
- Passive Recreation
- Child care facility
- Commercial
- Places of worship
- Hospital
- Industrial
- Residential
- School

Tunnels - LAeq

42 45 50 55 60 65 70 75

Note: Noise contours are not façade corrected

Coffs Harbour Bypass

Appendix J - Construction Noise Impact Assessment

Construction Noise Contours - 02

0 0.1 0.2 0.3 km

Scale @A4: 1:10,000

GDA 1994 MGA Zone 56

N

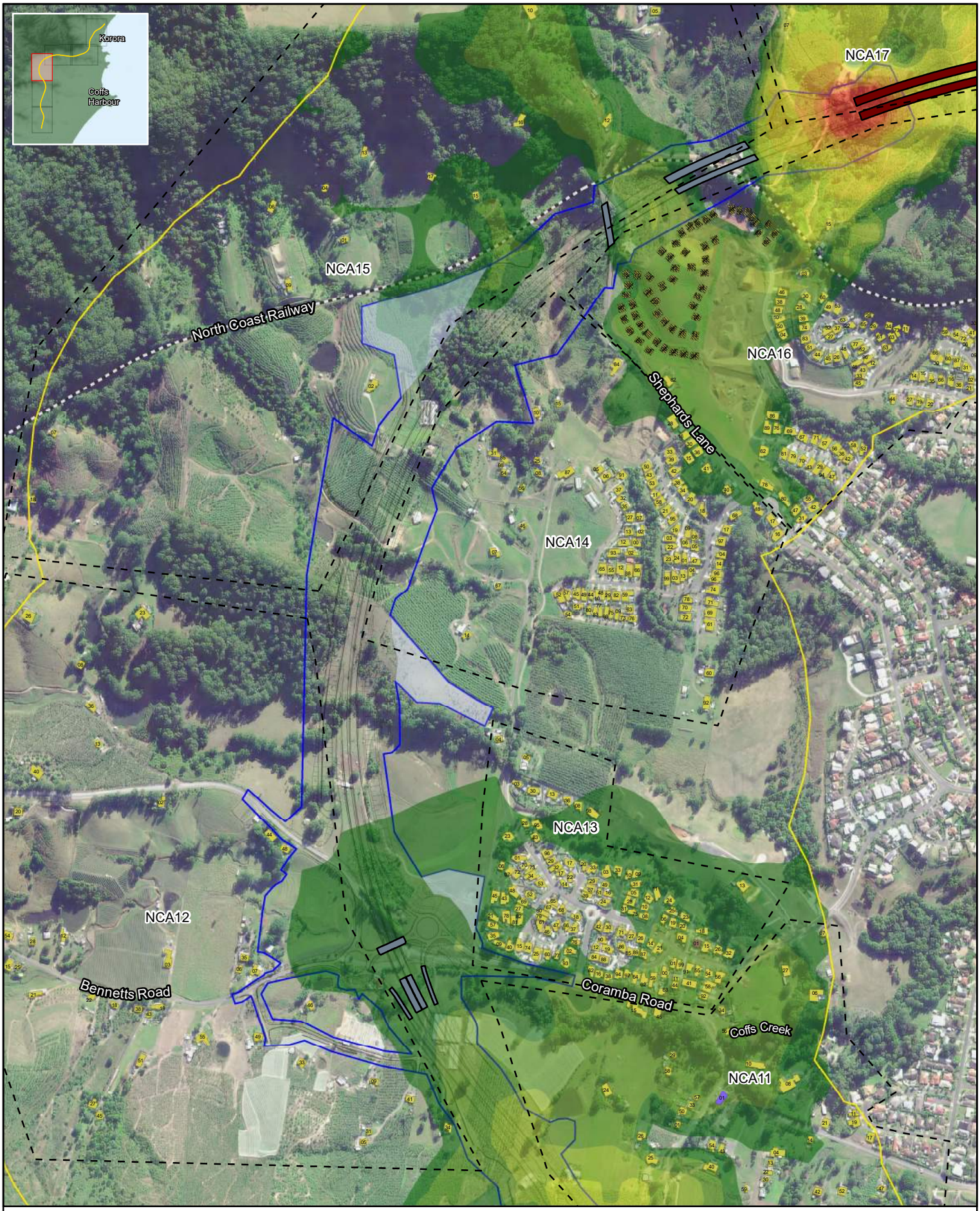

Legend

- Construction footprint
- Study Area
- Proposed Buildings - not yet built
- Ancillary sites
- NCA
- Bridge
- Tunnel

Receiver Classification

- Active Recreation
- Passive Recreation
- Child care facility
- Commercial
- Places of worship
- Hospital
- Industrial
- Residential
- School

Tunnels - LAeq

42	60
45	65
50	70
55	75

Note: Noise contours are not façade corrected

Coffs Harbour Bypass

Appendix J - Construction Noise Impact Assessment

Construction Noise Contours - 03

0 0.1 0.2 0.3 km

Scale @A4: 1:10,000

GDA 1994 MGA Zone 56

N

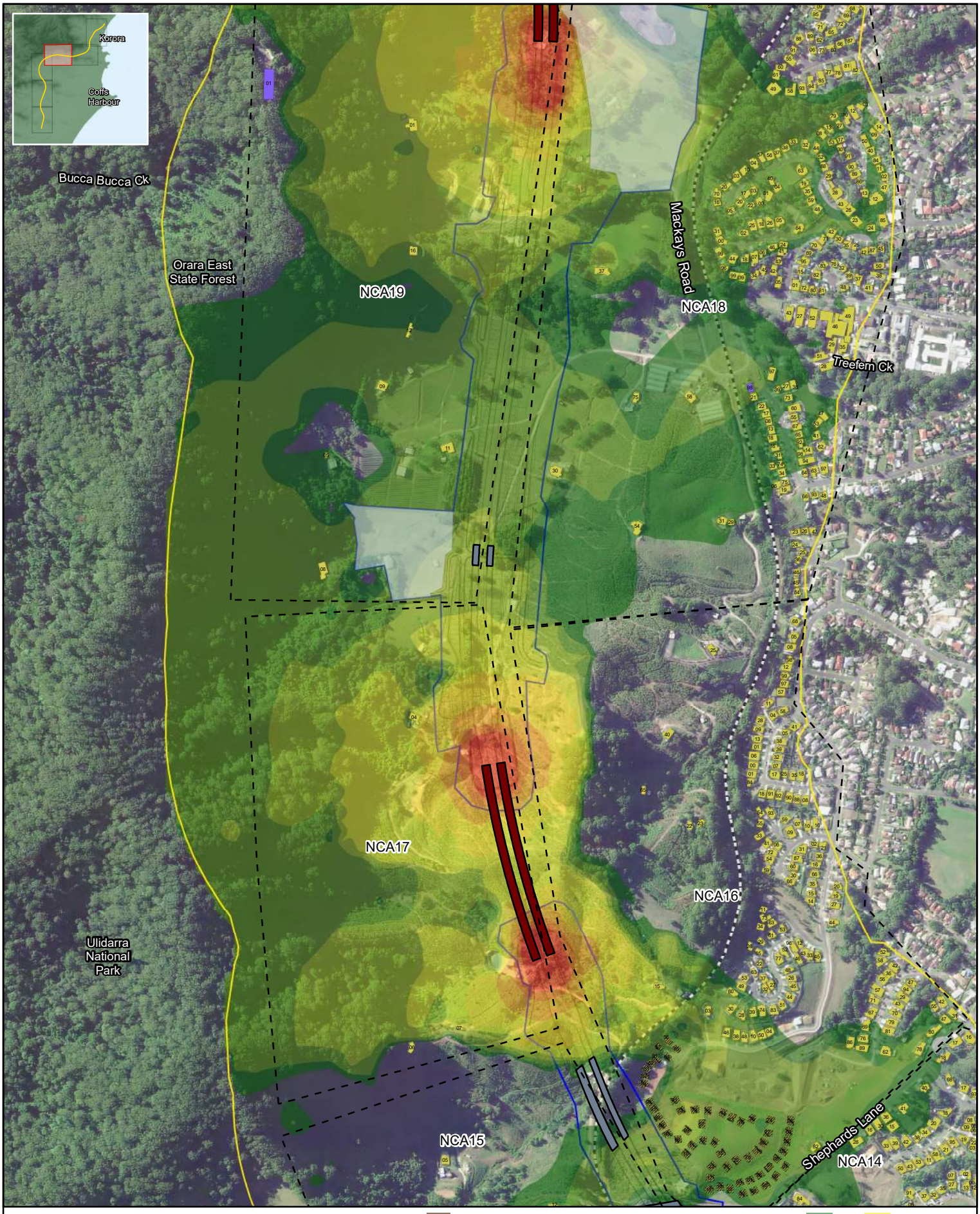

Legend

- Construction footprint
- Study Area
- Proposed Buildings - not yet built
- Ancillary sites
- NCA
- Bridge
- Tunnel

Receiver Classification

- Active Recreation
- Passive Recreation
- Child care facility
- Commercial
- Places of worship
- Hospital
- Industrial
- Residential
- School

Tunnels - LAeq

- 42
- 45
- 50
- 55
- 60
- 65
- 70
- 75

Note: Noise contours are not façade corrected

Coffs Harbour Bypass

Appendix J - Construction Noise Impact Assessment

Construction Noise Contours - 04

0 0.1 0.2 0.3 km

Scale @A4: 1:10,000

GDA 1994 MGA Zone 56

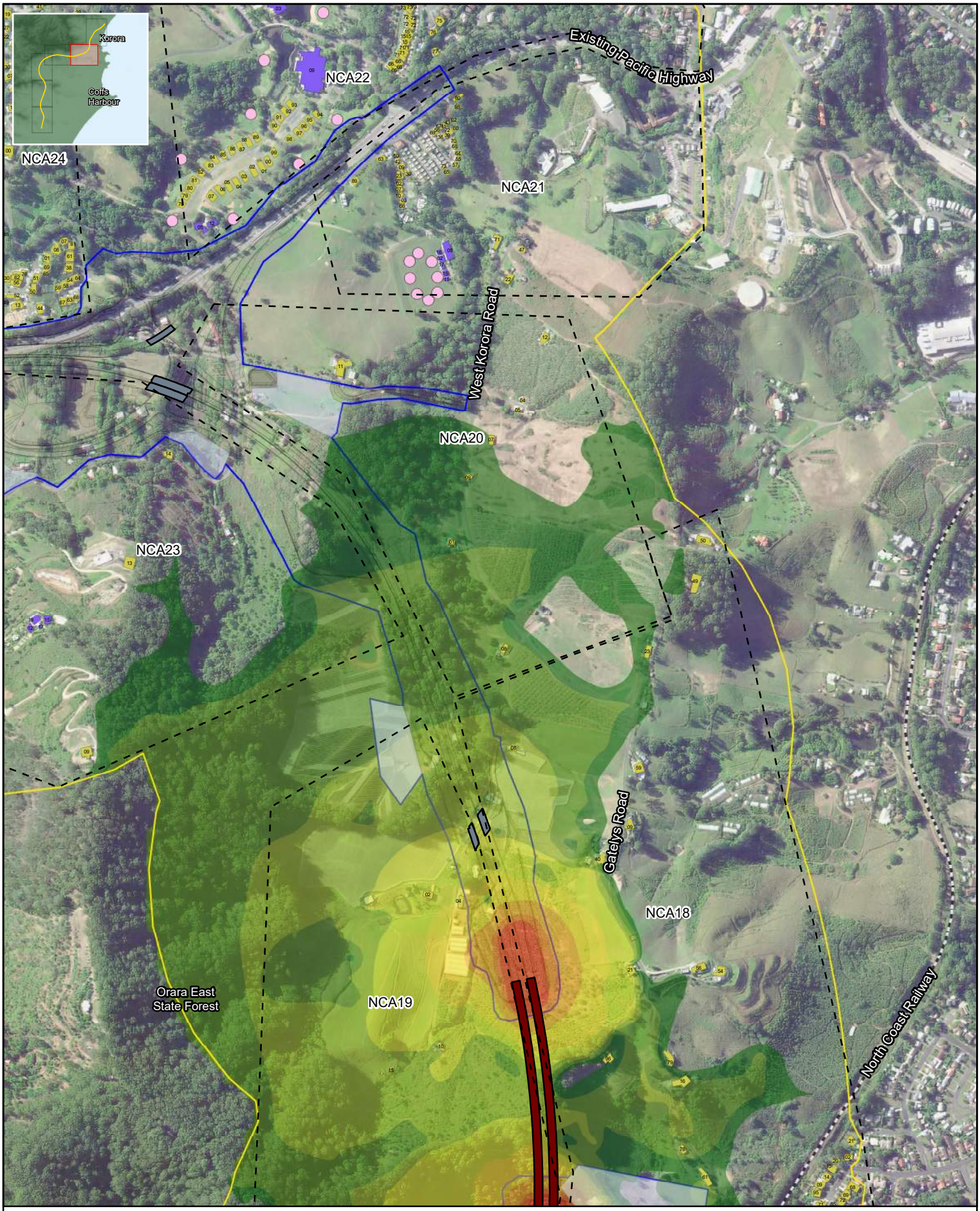

Legend

- Construction footprint
- Study Area
- Proposed Buildings - not yet built
- Ancillary sites
- NCA
- Bridge
- Tunnel

Receiver Classification

- Active Recreation
- Passive Recreation
- Child care facility
- Commercial
- Places of worship
- Hospital
- Industrial
- Residential
- School

Tunnels - LAeq

42	60
45	65
50	70
55	75

Note: Noise contours are not façade corrected

Coffs Harbour Bypass

Appendix J - Construction Noise Impact Assessment

Construction Noise Contours - 05

0 0.1 0.2 0.3 km

Scale @A4: 1:10,000

GDA 1994 MGA Zone 56



Legend

- Construction footprint
- Study Area
- Proposed Buildings - not yet built
- Ancillary sites
- NCA
- Bridge
- Tunnel

Receiver Classification

- Active Recreation
- Passive Recreation
- Child care facility
- Commercial
- Places of worship
- Hospital
- Industrial
- Residential
- School

Tunnels - LAeq

42	60
45	65
50	70
55	75

Note: Noise contours are not façade corrected

Coffs Harbour Bypass

Appendix J - Construction Noise Impact Assessment

Construction Noise Contours - 06

0 0.1 0.2 0.3 km

Scale @A4: 1:10,000

GDA 1994 MGA Zone 56

N

J2.2 L_{Amax}

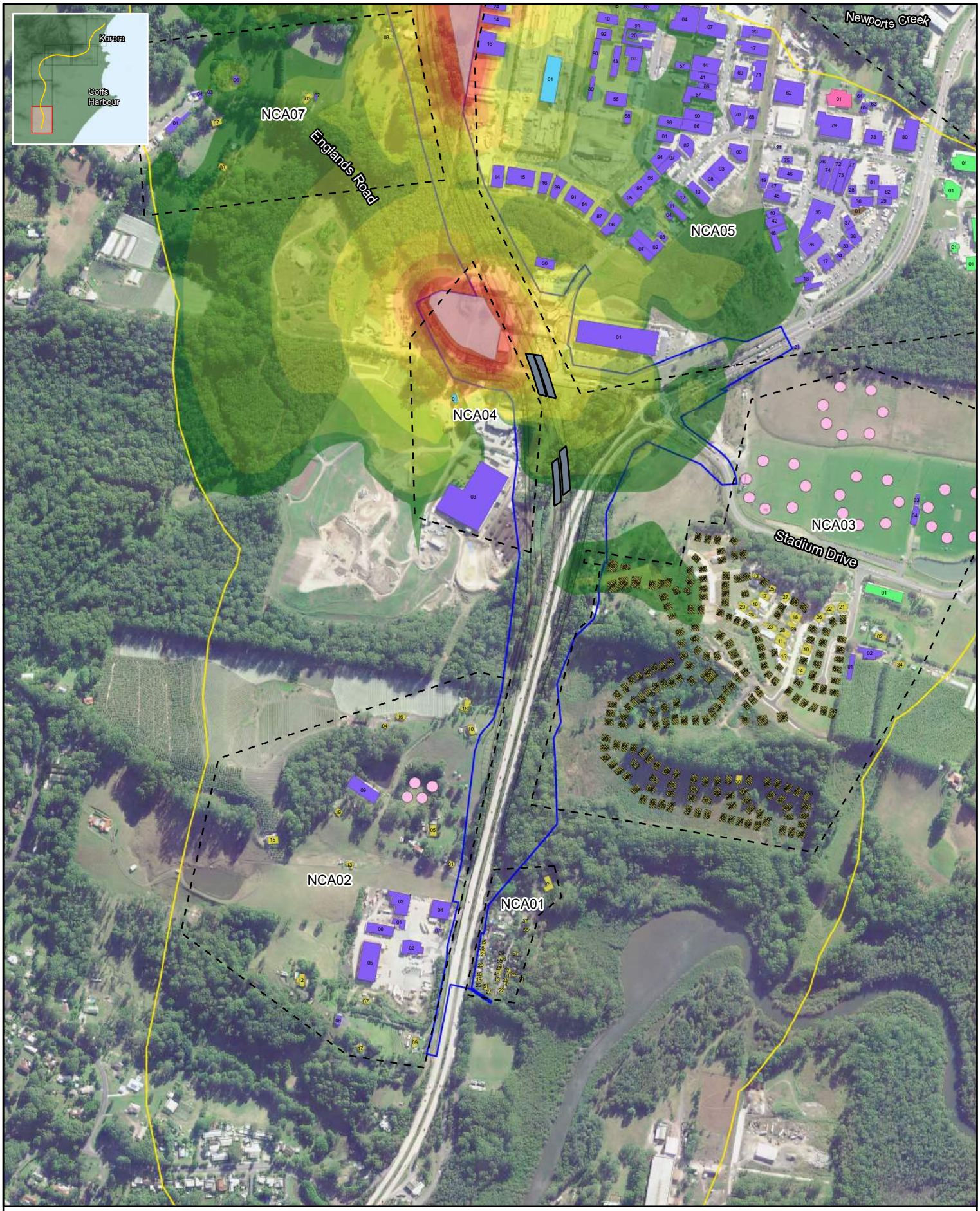

Legend

- Construction footprint
- Study Area
- Proposed Buildings - not yet built
- Ancillary sites
- NCA
- Bridge
- Tunnel

Receiver Classification

- Active Recreation
- Passive Recreation
- Child care facility
- Commercial
- Places of worship
- Hospital
- Industrial
- Residential
- School

Ancillary sites - LAmax

42 45 50 55 60 65 70 75

Note: Noise contours are not façade corrected

Coffs Harbour Bypass

Appendix J - Construction Noise Impact Assessment

Construction Noise Contours - 01

0 0.1 0.2 0.3 km

Scale @A4: 1:10,000

GDA 1994 MGA Zone 56

N

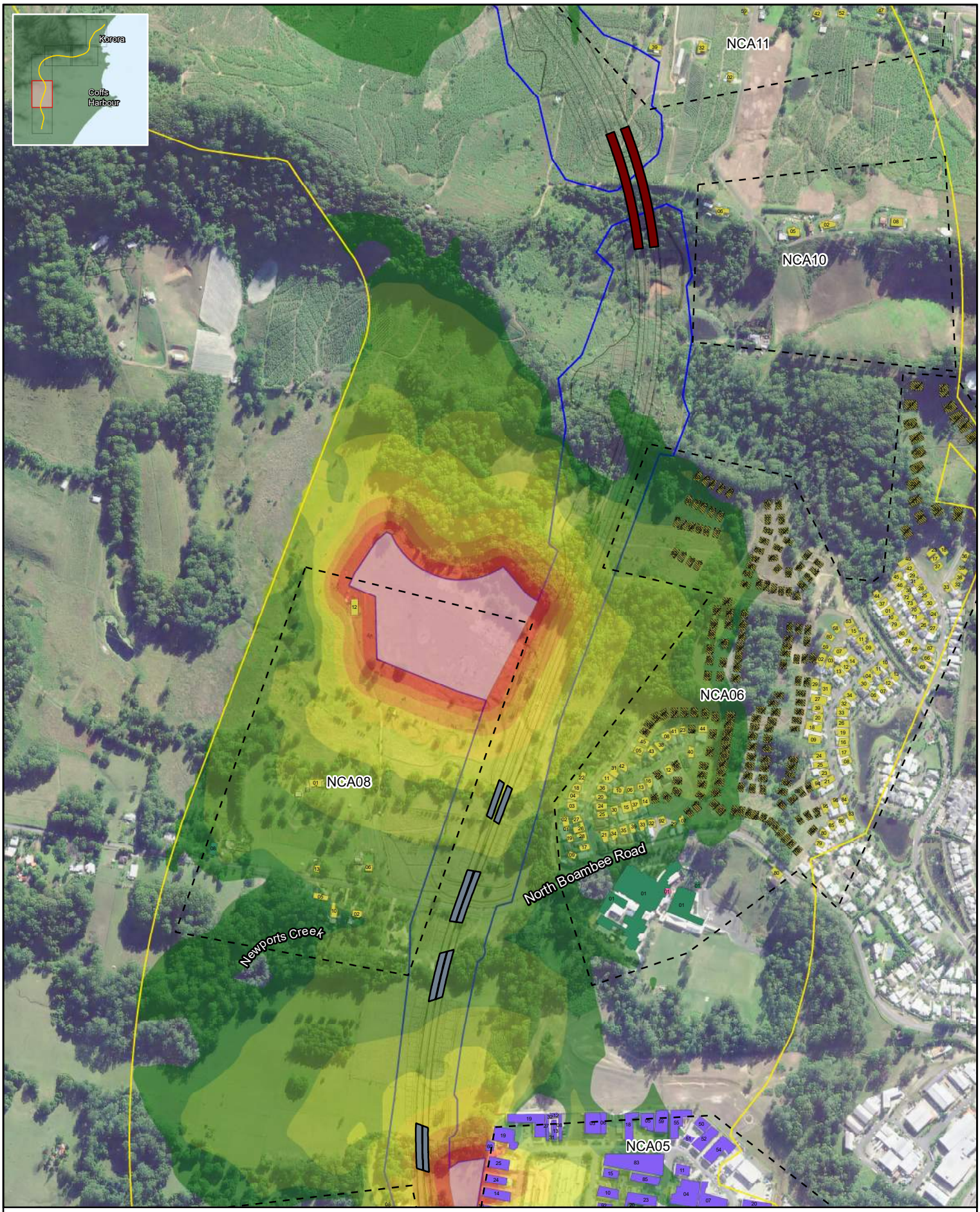

Legend

- Construction footprint
- Study Area
- Proposed Buildings - not yet built
- Ancillary sites
- NCA
- Bridge
- Tunnel

Receiver Classification

- Active Recreation
- Passive Recreation
- Child care facility
- Commercial
- Places of worship
- Hospital
- Industrial
- Residential
- School

Ancillary sites - LAmax

42 45 50 55 60 65 70 75

Note: Noise contours are not façade corrected

Coffs Harbour Bypass

Appendix J - Construction Noise Impact Assessment

Construction Noise Contours - 02

0 0.1 0.2 0.3 km

Scale @A4: 1:10,000

GDA 1994 MGA Zone 56

N

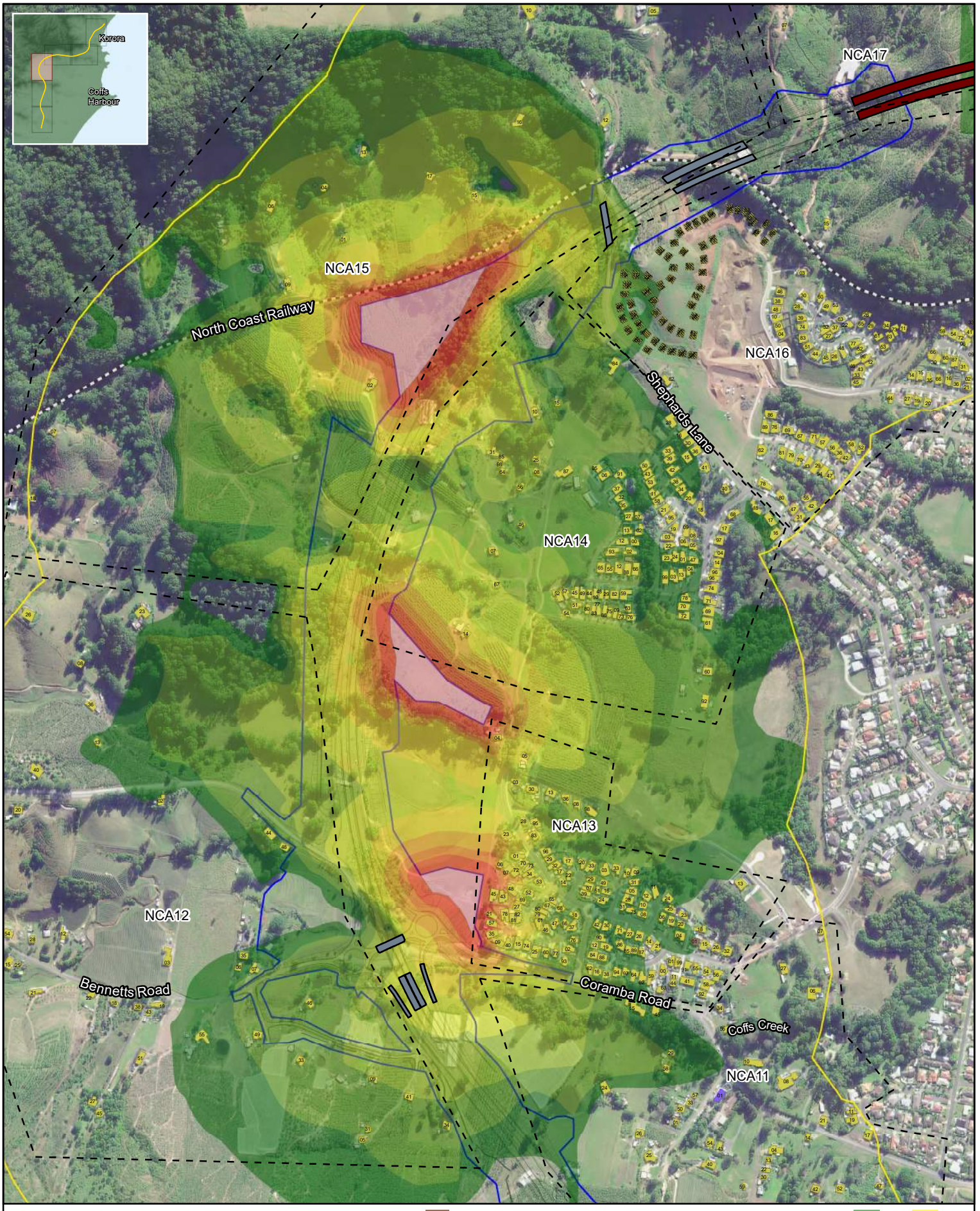

Legend

- Construction footprint
- Study Area
- Proposed Buildings - not yet built
- Ancillary sites
- NCA
- Bridge
- Tunnel

Receiver Classification

- Active Recreation
- Passive Recreation
- Child care facility
- Commercial
- Places of worship
- Hospital
- Industrial
- Residential
- School

Ancillary sites - LAmax

- 42
- 45
- 50
- 55
- 60
- 65
- 70
- 75

Note: Noise contours are not façade corrected

Coffs Harbour Bypass

Appendix J - Construction Noise Impact Assessment

Construction Noise Contours - 03

0 0.1 0.2 0.3 km

Scale @A4: 1:10,000

GDA 1994 MGA Zone 56

N

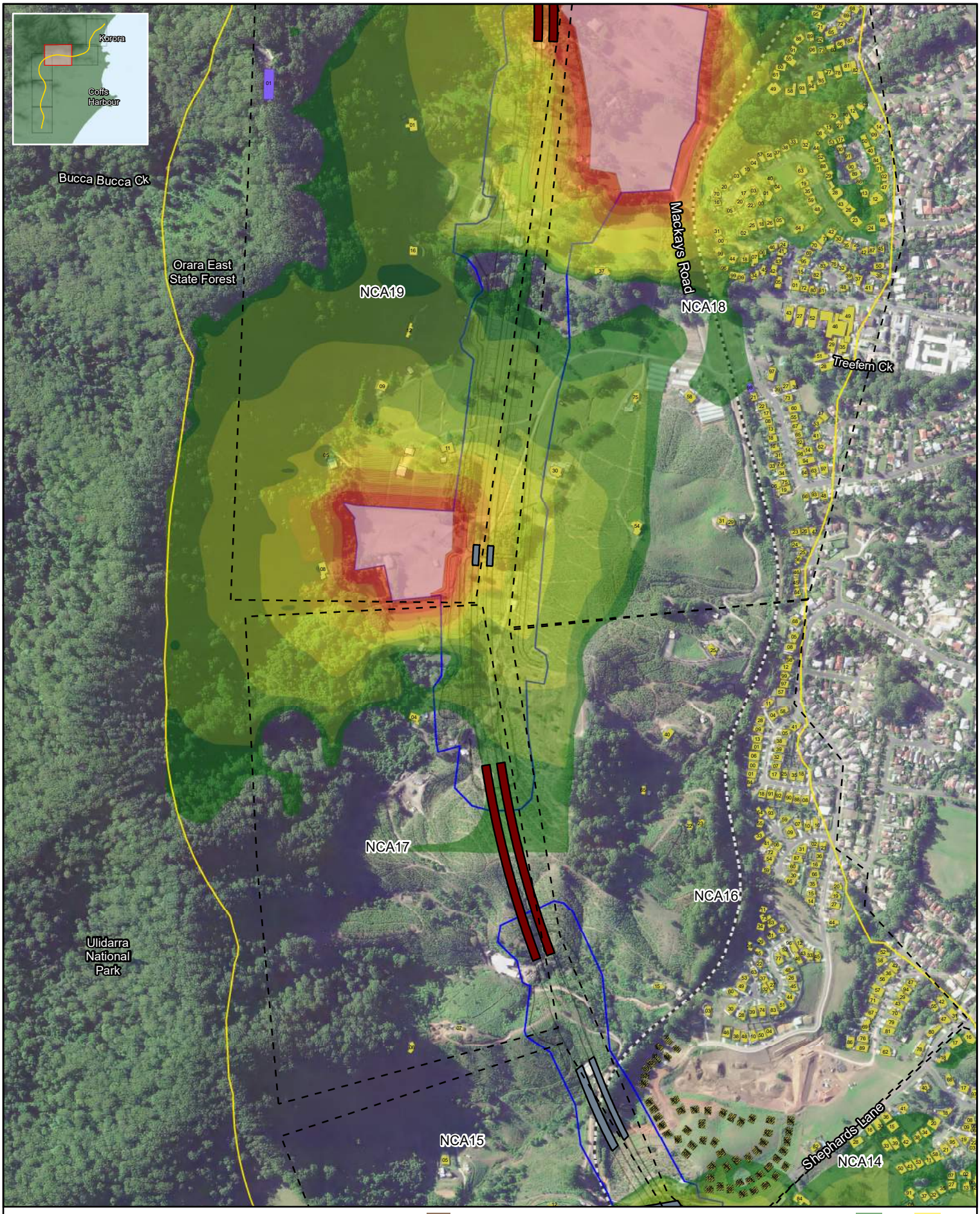

Legend

- Construction footprint
- Study Area
- Proposed Buildings - not yet built
- Ancillary sites
- NCA
- Bridge
- Tunnel

Receiver Classification

- Active Recreation
- Passive Recreation
- Child care facility
- Commercial
- Places of worship
- Hospital
- Industrial
- Residential
- School

Ancillary sites - LAmax

42	60
45	65
50	70
55	75

Note: Noise contours are not façade corrected

Coffs Harbour Bypass

Appendix J - Construction Noise Impact Assessment

Construction Noise Contours - 04

0 0.1 0.2 0.3 km

Scale @A4: 1:10,000

GDA 1994 MGA Zone 56

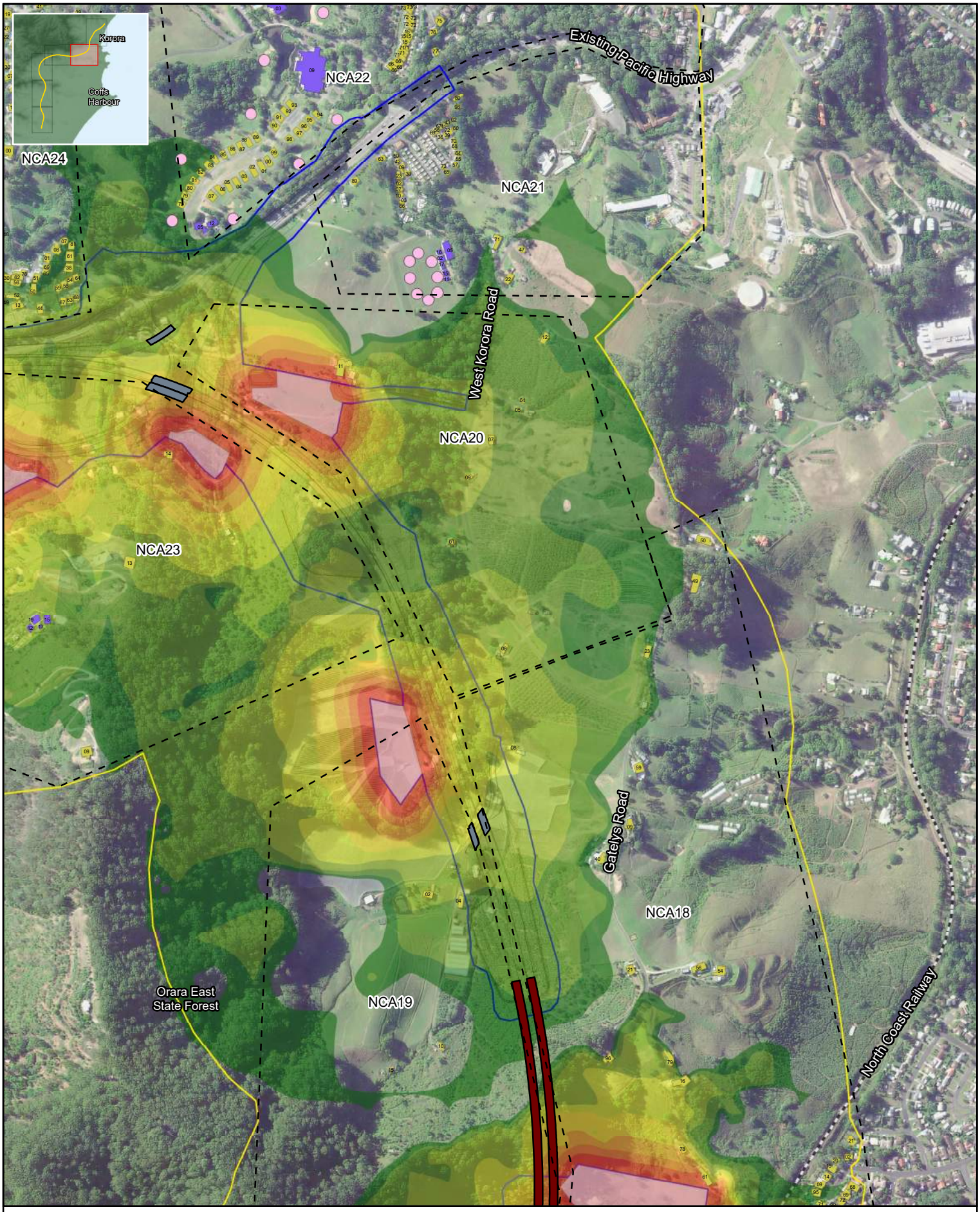

Legend

- Construction footprint
- Study Area
- Proposed Buildings - not yet built
- Ancillary sites
- NCA
- Bridge
- Tunnel

Receiver Classification

- Active Recreation
- Passive Recreation
- Child care facility
- Commercial
- Places of worship
- Hospital
- Industrial
- Residential
- School

Ancillary sites - LAmax

- 42
- 45
- 50
- 55
- 60
- 65
- 70
- 75

Note: Noise contours are not façade corrected

Coffs Harbour Bypass

Appendix J - Construction Noise Impact Assessment

Construction Noise Contours - 05

0 0.1 0.2 0.3 km

Scale @A4: 1:10,000

GDA 1994 MGA Zone 56



Legend

- Construction footprint
- Study Area
- Proposed Buildings - not yet built
- Ancillary sites
- NCA
- Bridge
- Tunnel

Receiver Classification

- Active Recreation
- Passive Recreation
- Child care facility
- Commercial
- Places of worship
- Hospital
- Industrial
- Residential
- School

Ancillary sites - LAmax

42 45 50 55 60 65 70 75

Note: Noise contours are not façade corrected

Coffs Harbour Bypass

Appendix J - Construction Noise Impact Assessment

Construction Noise Contours - 06

0 0.1 0.2 0.3 km

Scale @A4: 1:10,000

GDA 1994 MGA Zone 56

N

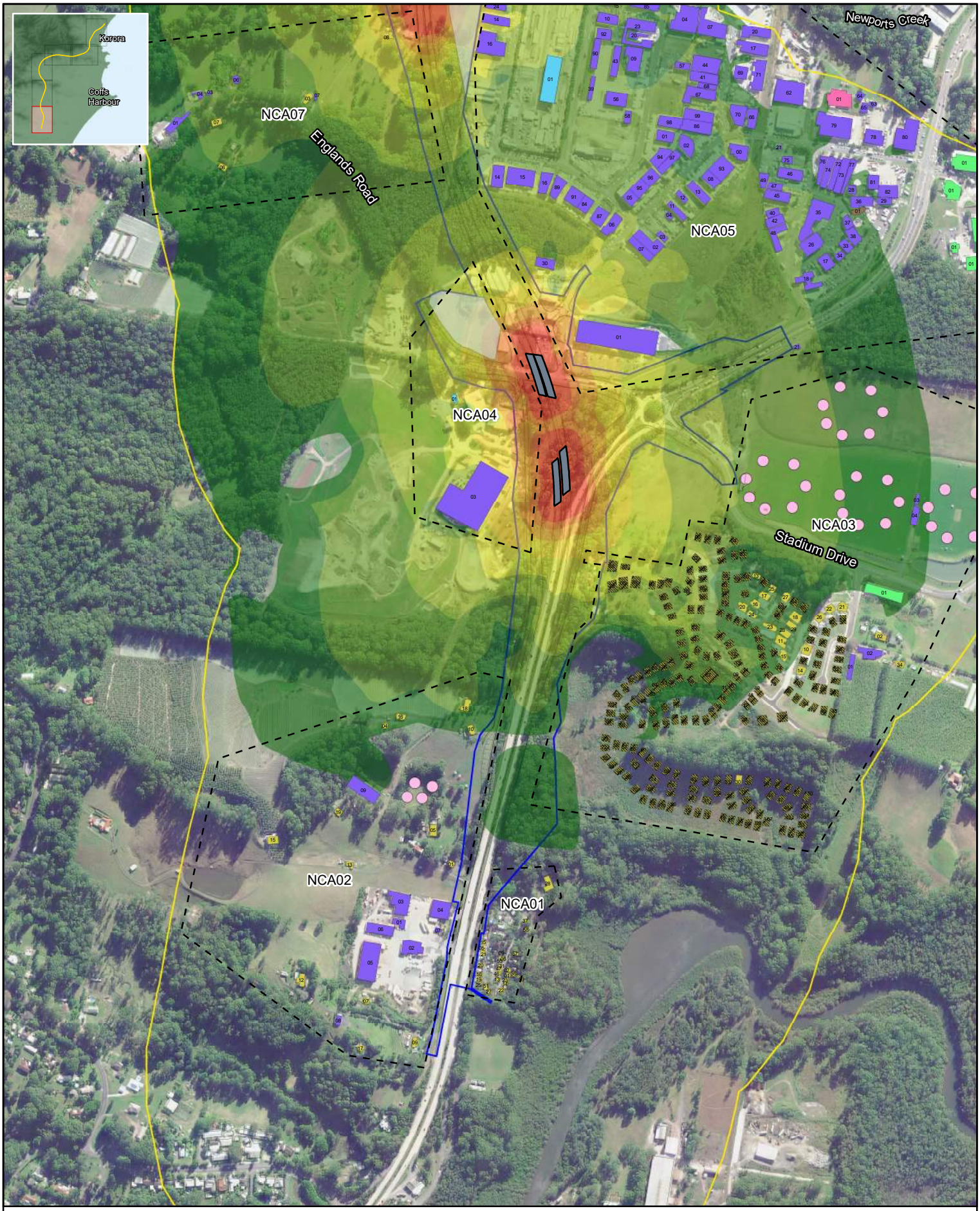

Legend

- Construction footprint
- Study Area
- Proposed Buildings - not yet built
- Ancillary sites
- NCA
- Bridge
- Tunnel

Receiver Classification

- Active Recreation
- Passive Recreation
- Child care facility
- Commercial
- Places of worship
- Hospital
- Industrial
- Residential
- School

Bridges - LAmax

42 45 50 55 60 65 70 75

Note: Noise contours are not façade corrected

Coffs Harbour Bypass

Appendix J - Construction Noise Impact Assessment

Construction Noise Contours - 01

0 0.1 0.2 0.3 km

Scale @A4: 1:10,000

GDA 1994 MGA Zone 56

N

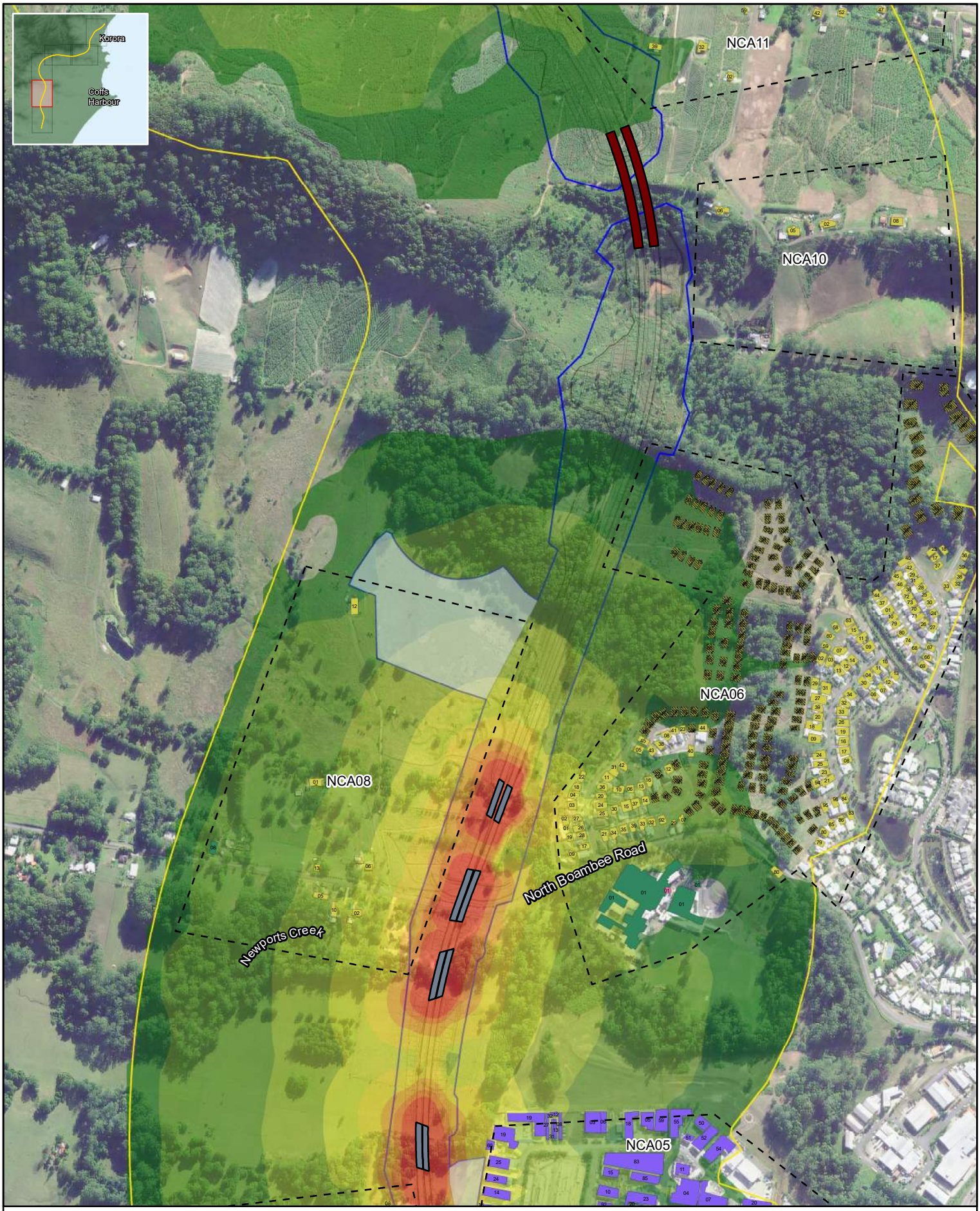

Legend

- Construction footprint
- Study Area
- Proposed Buildings - not yet built
- Ancillary sites
- NCA
- Bridge
- Tunnel

Receiver Classification

- Active Recreation
- Passive Recreation
- Child care facility
- Commercial
- Places of worship
- Hospital
- Industrial
- Residential
- School

Bridges - LAmax

42 45 50 55 60 65 70 75

Note: Noise contours are not façade corrected

Coffs Harbour Bypass

Appendix J - Construction Noise Impact Assessment

Construction Noise Contours - 02

0 0.1 0.2 0.3 km

Scale @A4: 1:10,000

GDA 1994 MGA Zone 56

N

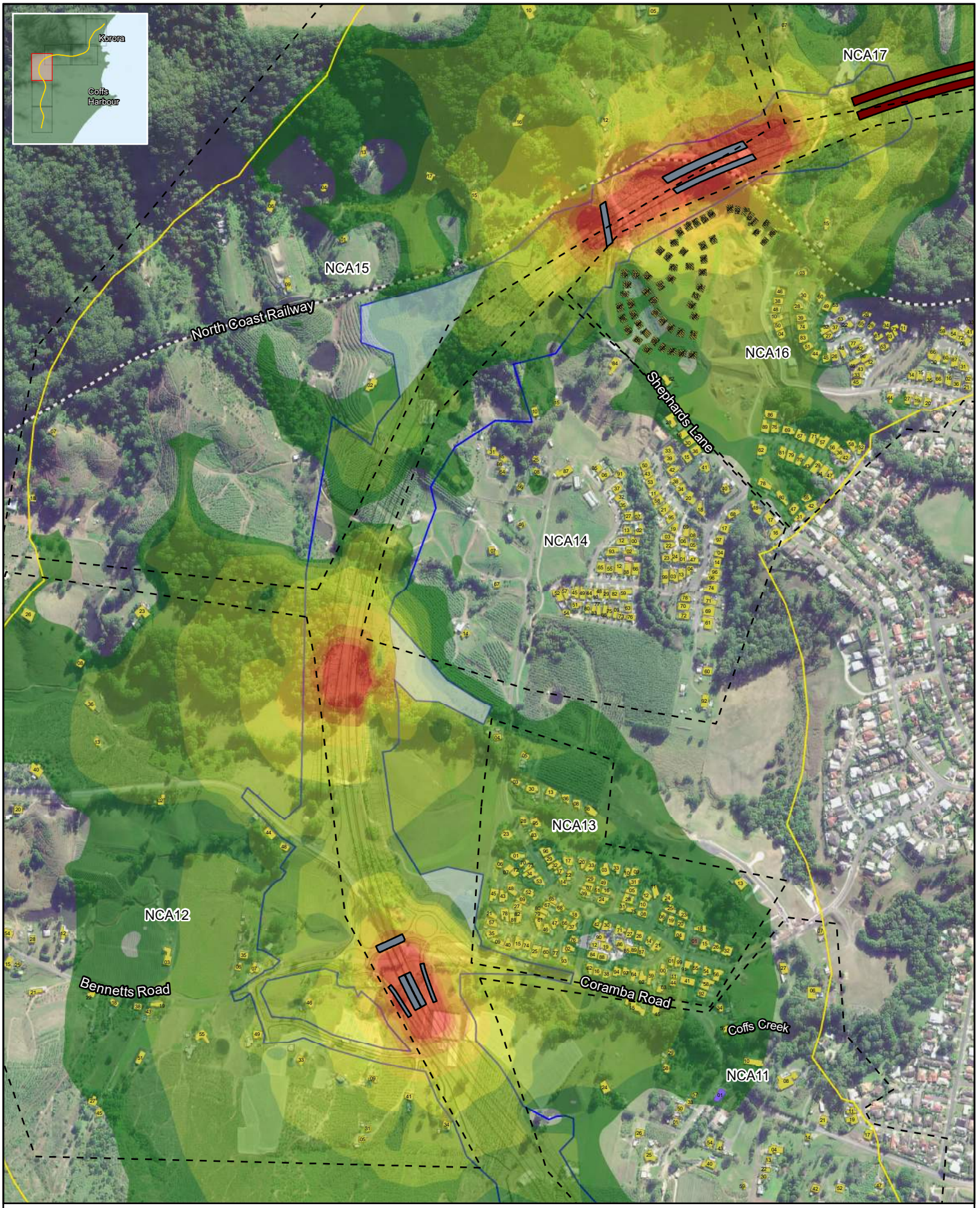

Legend

- Construction footprint
- Study Area
- Proposed Buildings - not yet built
- Ancillary sites
- NCA
- Bridge
- Tunnel

Receiver Classification

- Active Recreation
- Passive Recreation
- Child care facility
- Commercial
- Places of worship
- Hospital
- Industrial
- Residential
- School

Bridges - LAmax

42	60
45	65
50	70
55	75

Note: Noise contours are not façade corrected

Coffs Harbour Bypass

Appendix J - Construction Noise Impact Assessment

Construction Noise Contours - 03

0 0.1 0.2 0.3 km

Scale @A4: 1:10,000

GDA 1994 MGA Zone 56

N

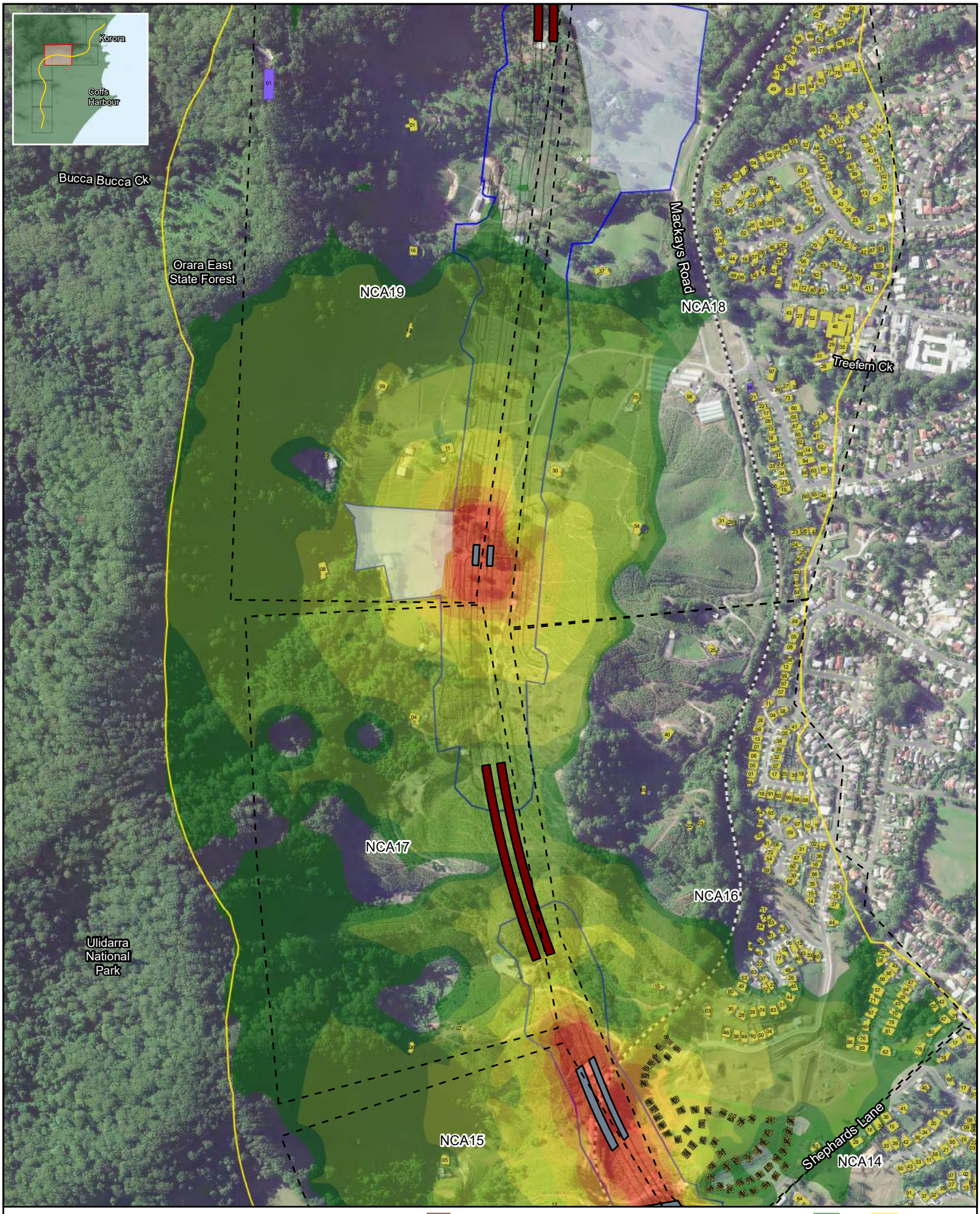

Legend

- Construction footprint
- Study Area
- Proposed Buildings - not yet built
- Ancillary sites
- NCA
- Bridge
- Tunnel

Receiver Classification

- Active Recreation
- Passive Recreation
- Child care facility
- Commercial
- Places of worship
- Hospital
- Industrial
- Residential
- School

Bridges - LAmax

42	60
45	65
50	70
55	75

Note: Noise contours are not façade corrected

Coffs Harbour Bypass

Appendix J - Construction Noise Impact Assessment

Construction Noise Contours - 04

0 0.1 0.2 0.3 km

Scale @A4: 1:10,000

GDA 1994 MGA Zone 56

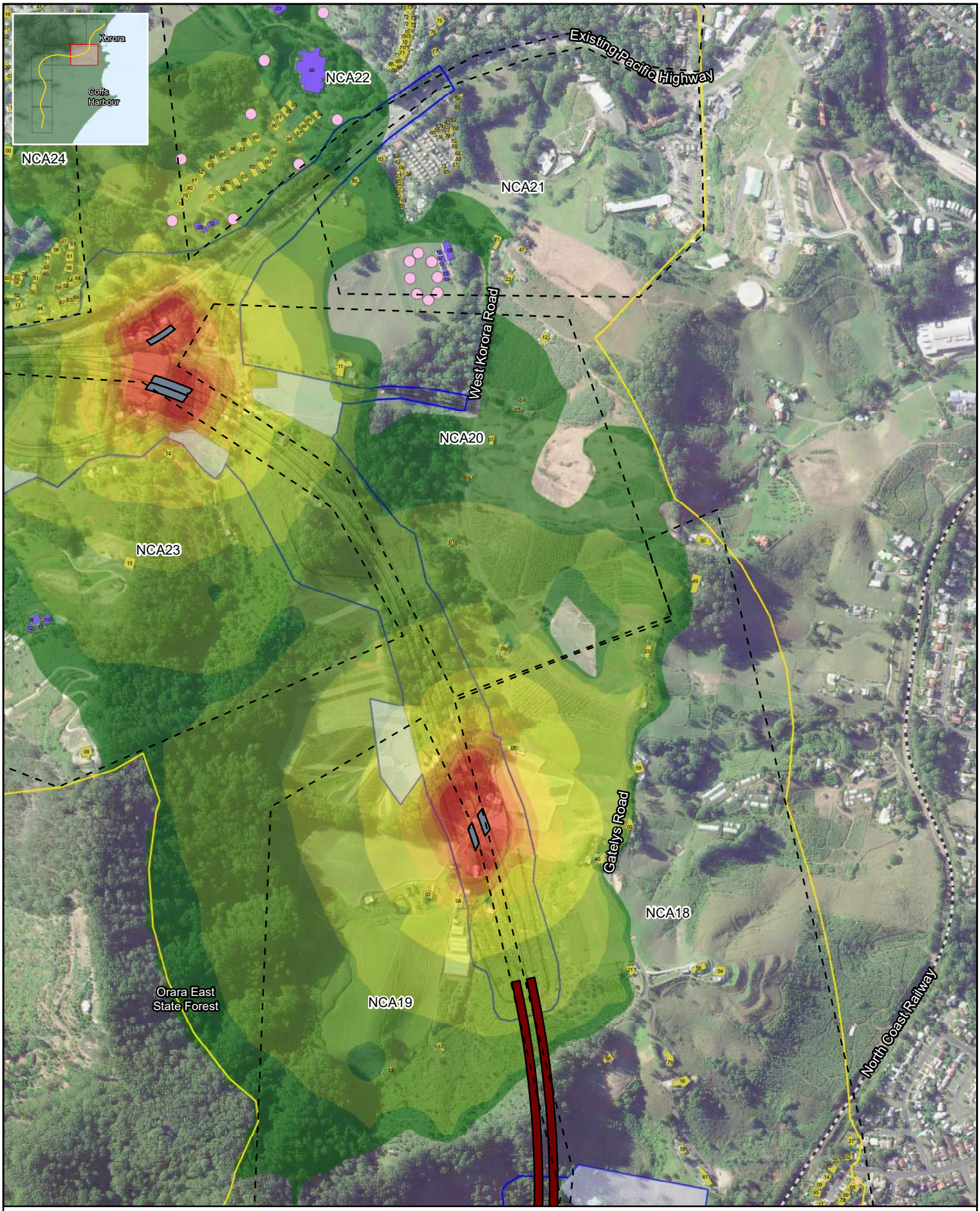

Legend

- Construction footprint
- Study Area
- Proposed Buildings - not yet built
- Ancillary sites
- NCA
- Bridge
- Tunnel

Receiver Classification

- Active Recreation
- Passive Recreation
- Child care facility
- Commercial
- Places of worship
- Hospital
- Industrial
- Residential
- School

Bridges - LAmax

42	60
45	65
50	70
55	75

Note: Noise contours are not façade corrected

Coffs Harbour Bypass

Appendix J - Construction Noise Impact Assessment

Construction Noise Contours - 05

0 0.1 0.2 0.3 km

Scale @A4: 1:10,000

GDA 1994 MGA Zone 56



Legend

- Construction footprint
- Study Area
- Proposed Buildings - not yet built
- Ancillary sites
- NCA
- Bridge
- Tunnel

Receiver Classification

- Active Recreation
- Passive Recreation
- Child care facility
- Commercial
- Places of worship
- Hospital
- Industrial
- Residential
- School

Bridges - LAmax

42	60
45	65
50	70
55	75

Note: Noise contours are not façade corrected

Coffs Harbour Bypass

Appendix J - Construction Noise Impact Assessment

Construction Noise Contours - 06

0 0.1 0.2 0.3 km

Scale @A4: 1:10,000

GDA 1994 MGA Zone 56

N

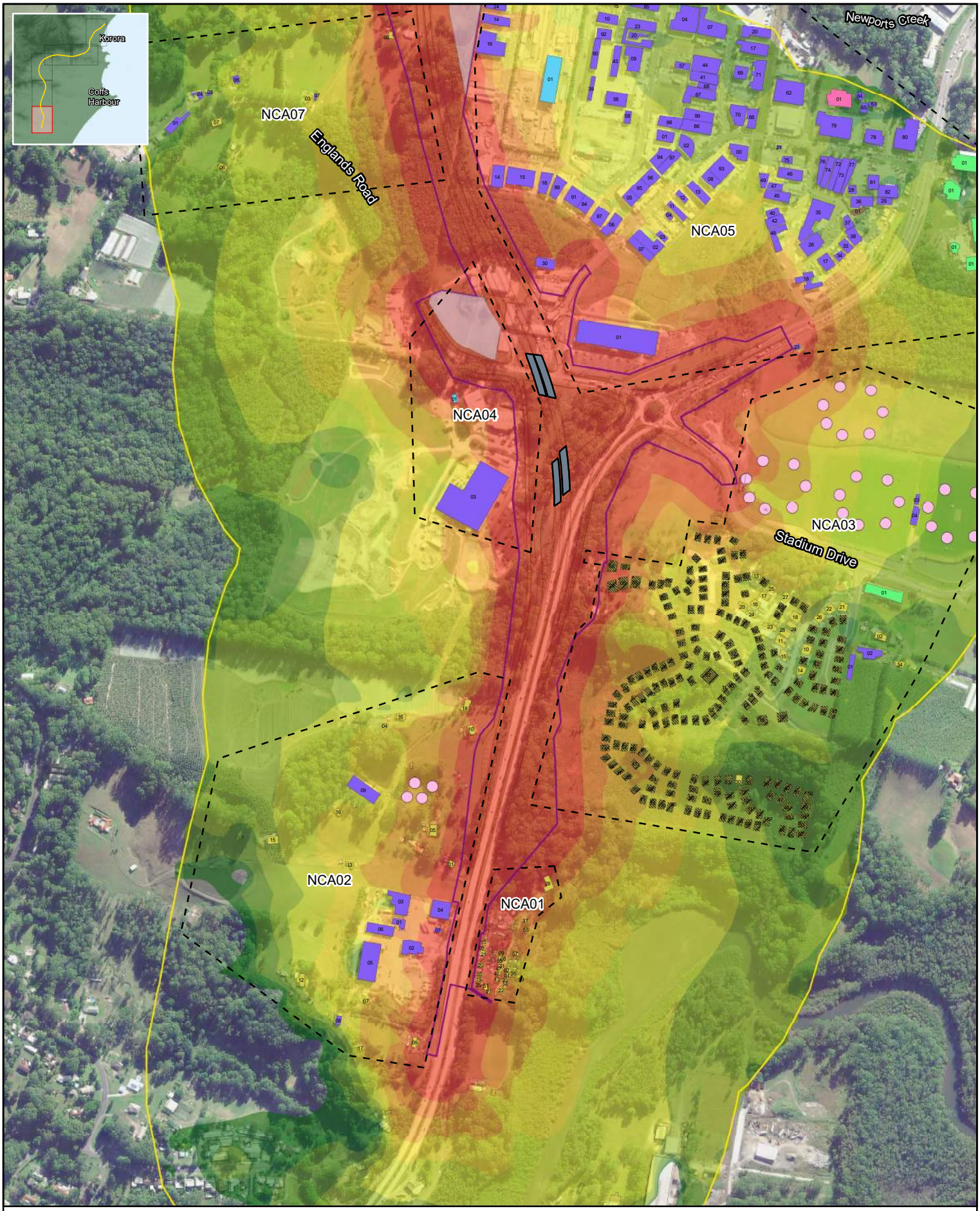

Legend

- Construction footprint
- Study Area
- Proposed Buildings - not yet built
- Ancillary sites
- NCA
- Bridge
- Tunnel

Receiver Classification

- Active Recreation
- Passive Recreation
- Child care facility
- Commercial
- Places of worship
- Hospital
- Industrial
- Residential
- School

Earthworks - LAmax

42	60
45	65
50	70
55	75

Note: Noise contours are not façade corrected

Coffs Harbour Bypass

Appendix J - Construction Noise Impact Assessment

Construction Noise Contours - 01

0 0.1 0.2 0.3 km

Scale @A4: 1:10,000

GDA 1994 MGA Zone 56

N

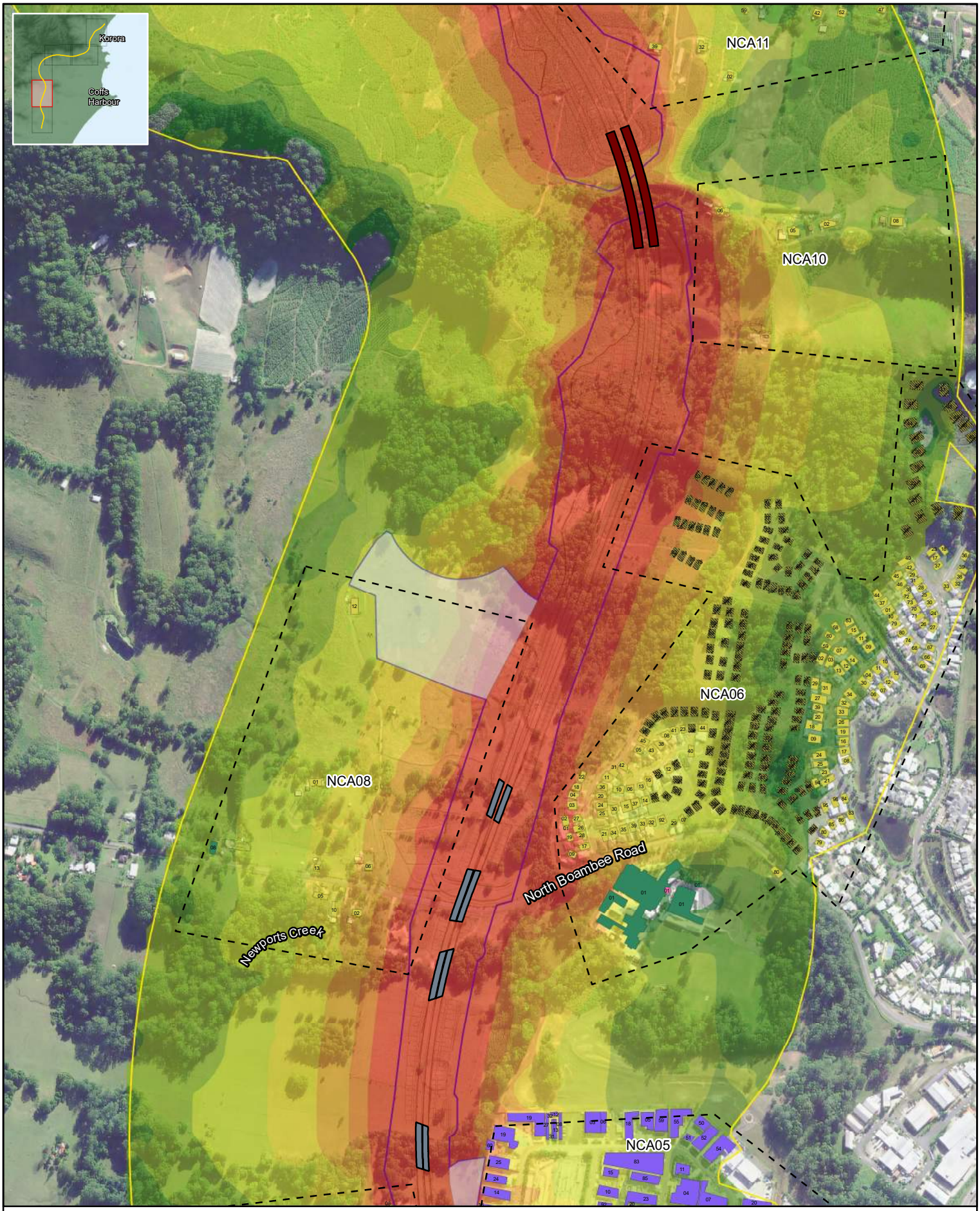

Legend

- Construction footprint
- Study Area
- Proposed Buildings - not yet built
- Ancillary sites
- NCA
- Bridge
- Tunnel

Receiver Classification

- Active Recreation
- Passive Recreation
- Child care facility
- Commercial
- Places of worship
- Hospital
- Industrial
- Residential
- School

Earthworks - LAmax

- 42
- 45
- 50
- 55
- 60
- 65
- 70
- 75

Note: Noise contours are not façade corrected

Coffs Harbour Bypass

Appendix J - Construction Noise Impact Assessment

Construction Noise Contours - 02

0 0.1 0.2 0.3 km

Scale @A4: 1:10,000

GDA 1994 MGA Zone 56

N

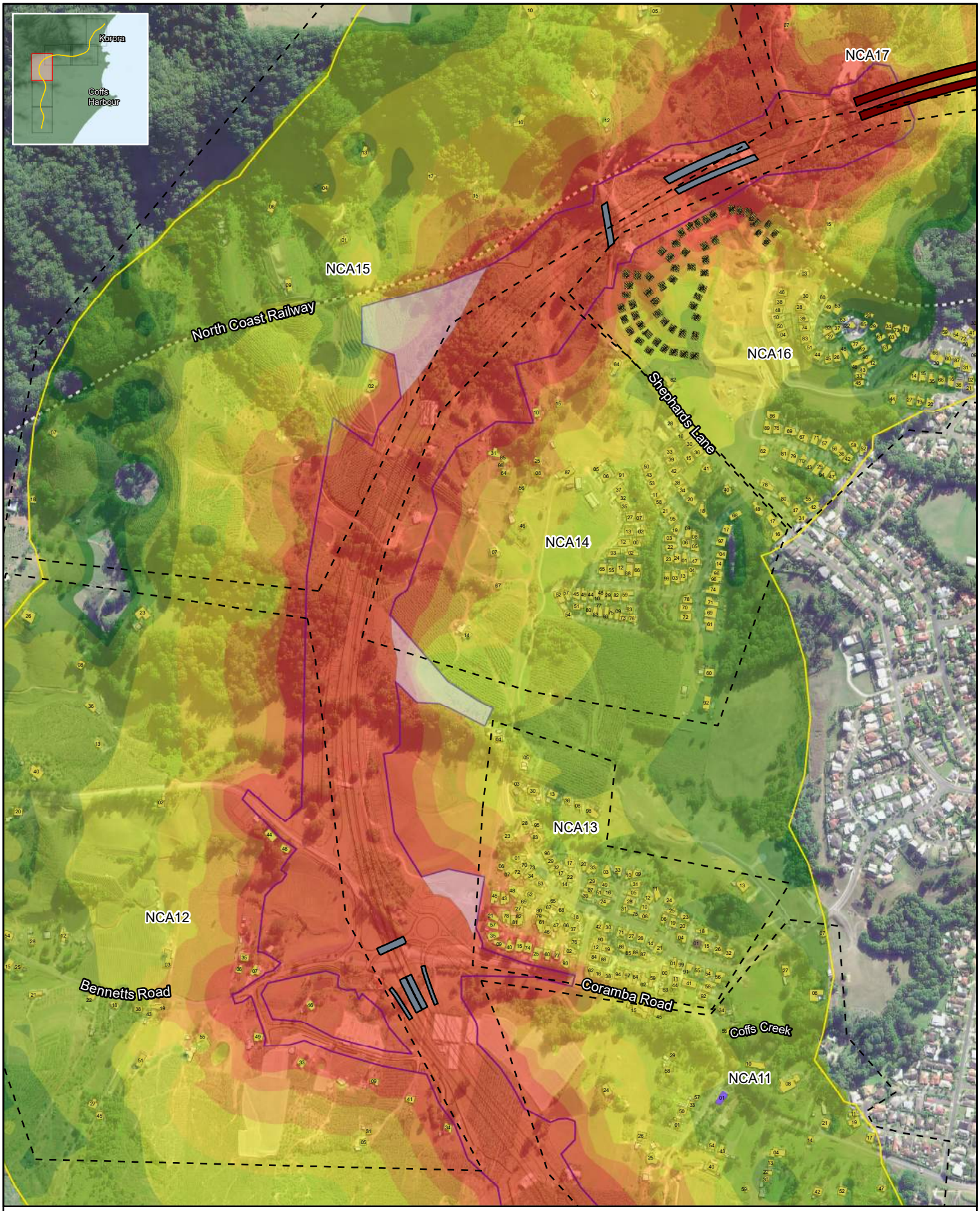

Legend

- Construction footprint
- Study Area
- Proposed Buildings - not yet built
- Ancillary sites
- NCA
- Bridge
- Tunnel

Receiver Classification

- Active Recreation
- Passive Recreation
- Child care facility
- Commercial
- Places of worship
- Hospital
- Industrial
- Residential
- School

Earthworks - LAmax

42	60
45	65
50	70
55	75

Note: Noise contours are not façade corrected

Coffs Harbour Bypass

Appendix J - Construction Noise Impact Assessment

Construction Noise Contours - 03

0 0.1 0.2 0.3 km

Scale @A4: 1:10,000

GDA 1994 MGA Zone 56

N

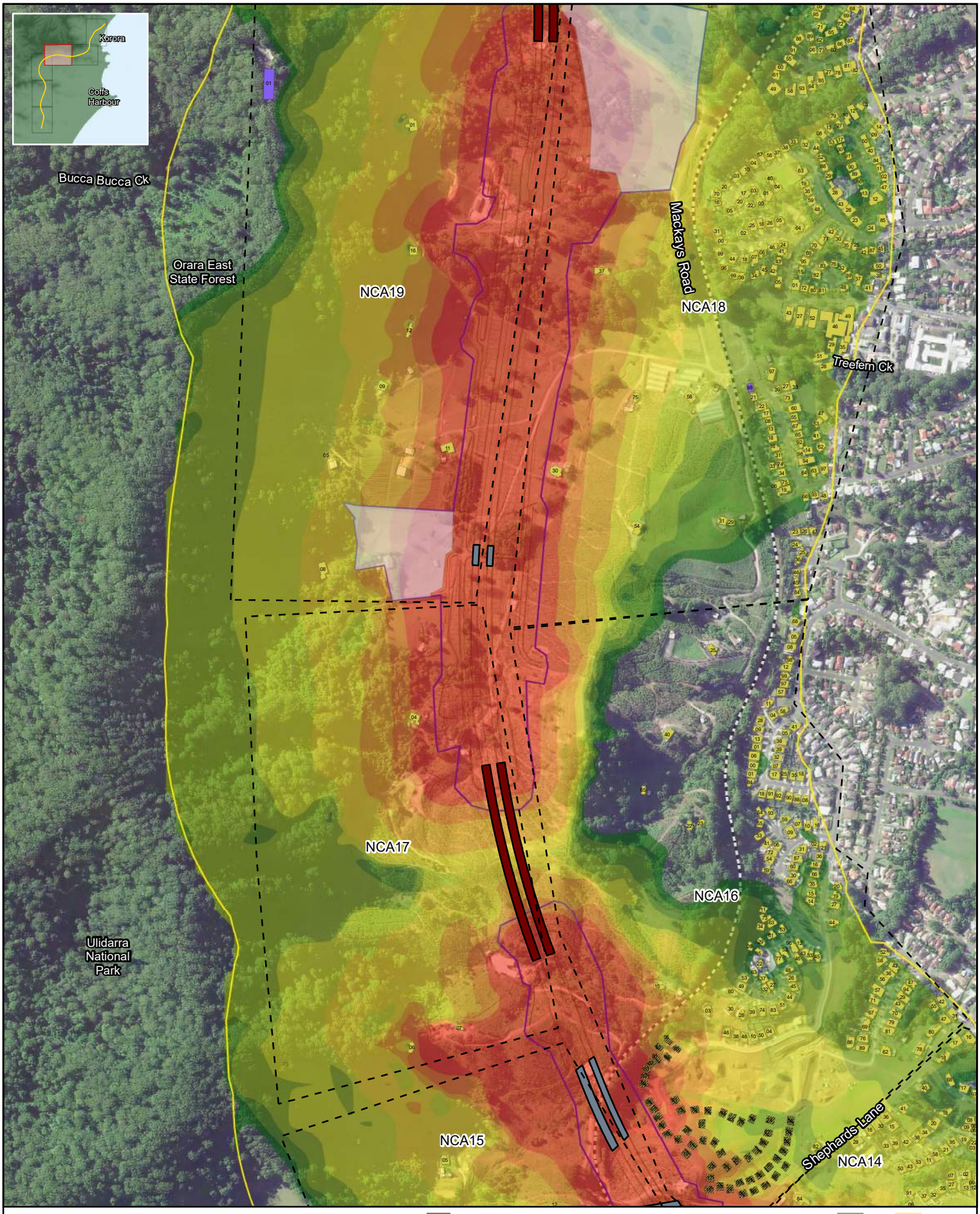

Legend

- Construction footprint
- Study Area
- Proposed Buildings - not yet built
- Ancillary sites
- NCA
- Bridge
- Tunnel

Receiver Classification

- Active Recreation
- Passive Recreation
- Child care facility
- Commercial
- Places of worship
- Hospital
- Industrial
- Residential
- School

Earthworks - LAmax

42	60
45	65
50	70
55	75

Note: Noise contours are not façade corrected

Coffs Harbour Bypass

Appendix J - Construction Noise Impact Assessment

Construction Noise Contours - 04

0 0.1 0.2 0.3 km

Scale @A4: 1:10,000

GDA 1994 MGA Zone 56

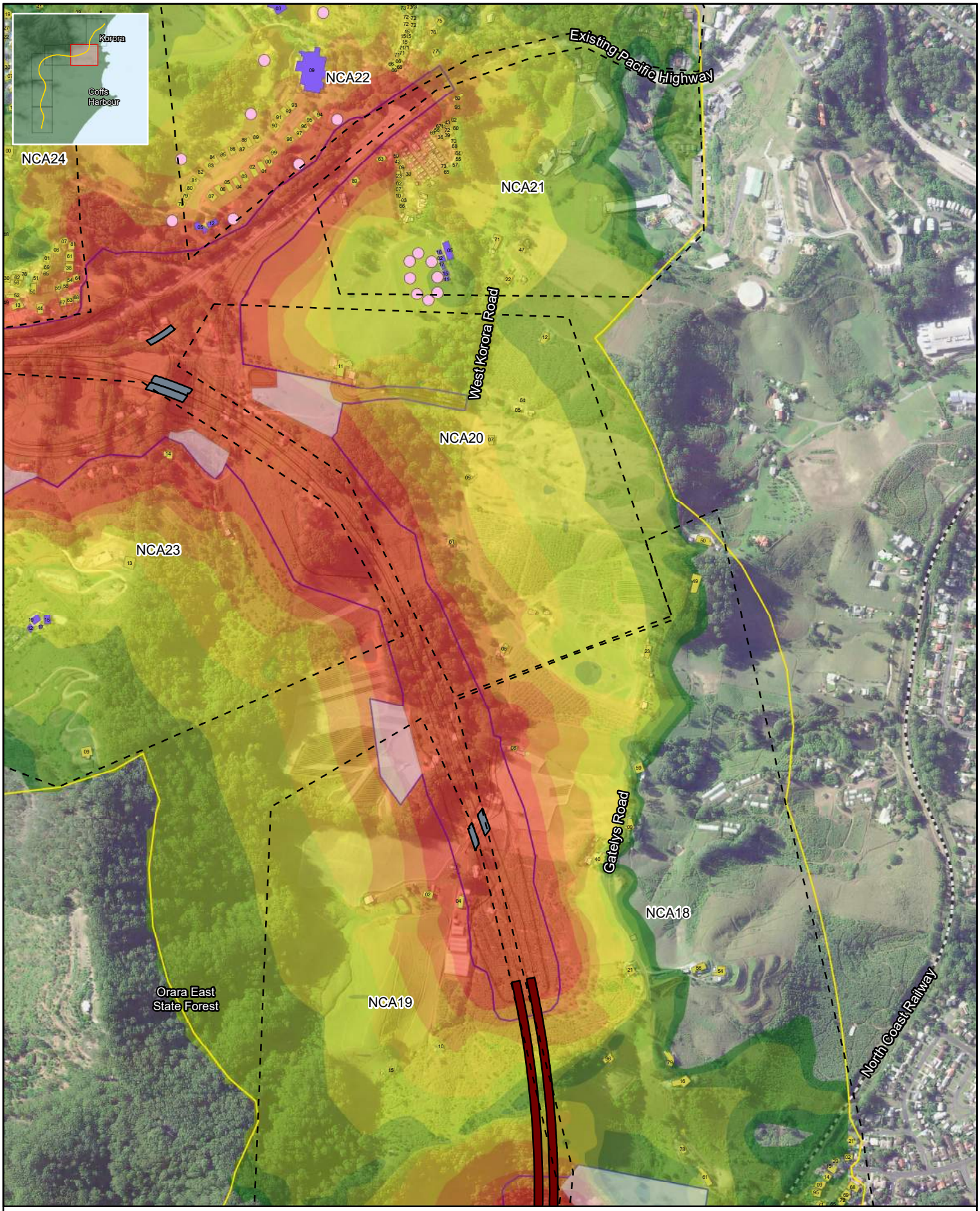

Legend

- Construction footprint
- Study Area
- Proposed Buildings - not yet built
- Ancillary sites
- NCA
- Bridge
- Tunnel

Receiver Classification

- Active Recreation
- Passive Recreation
- Child care facility
- Commercial
- Places of worship
- Hospital
- Industrial
- Residential
- School

Earthworks - LAmax

42	60
45	65
50	70
55	75

Note: Noise contours are not façade corrected

Coffs Harbour Bypass

Appendix J - Construction Noise Impact Assessment

Construction Noise Contours - 05

0 0.1 0.2 0.3 km

Scale @A4: 1:10,000

GDA 1994 MGA Zone 56

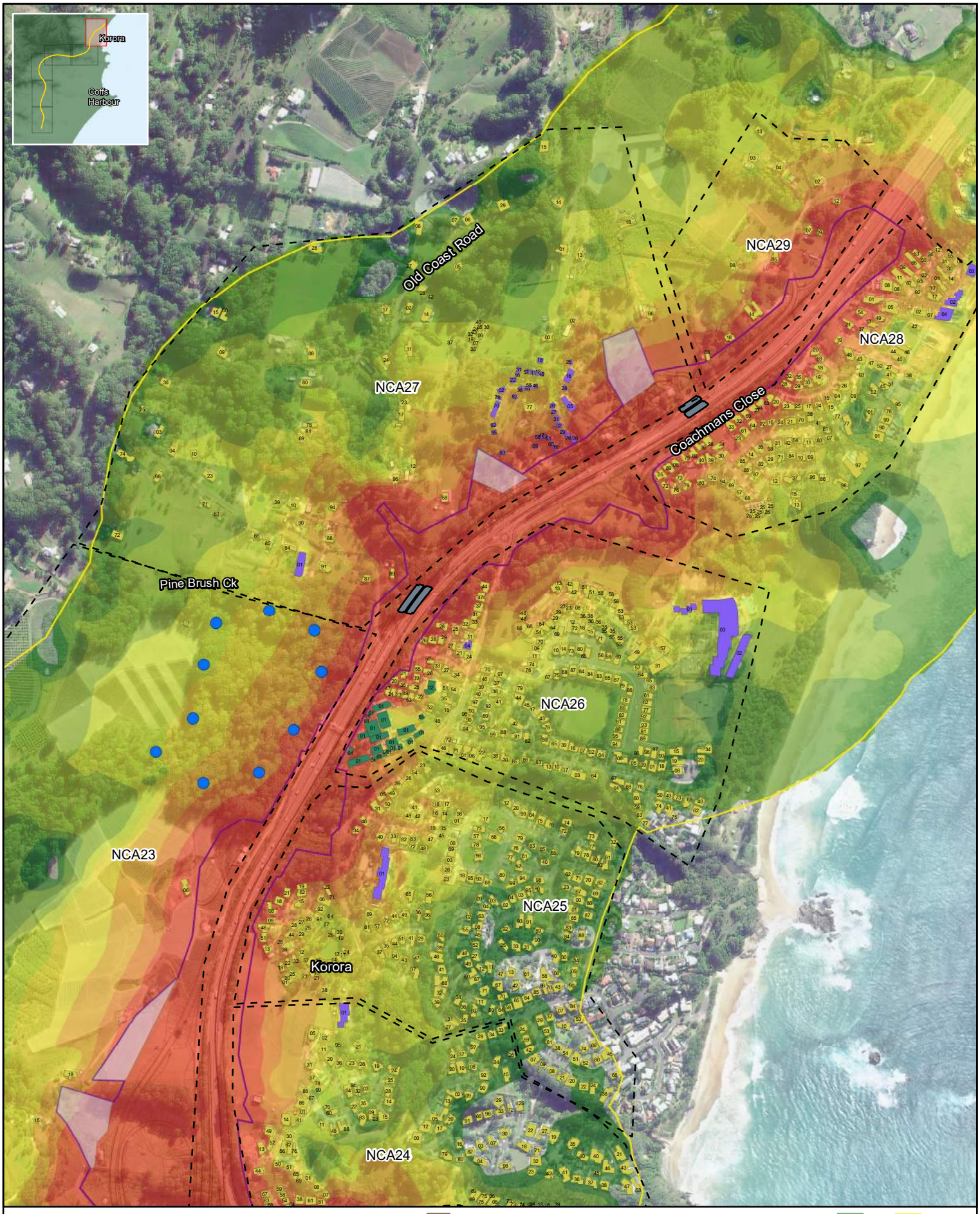

Legend

- Construction footprint
- Study Area
- Proposed Buildings - not yet built
- Ancillary sites
- NCA
- Bridge
- Tunnel

Receiver Classification

- Active Recreation
- Passive Recreation
- Child care facility
- Commercial
- Places of worship
- Hospital
- Industrial
- Residential
- School

Earthworks - LAmax

42	60
45	65
50	70
55	75

Note: Noise contours are not façade corrected

Coffs Harbour Bypass

Appendix J - Construction Noise Impact Assessment

Construction Noise Contours - 06

0 0.1 0.2 0.3 km

Scale @A4: 1:10,000

GDA 1994 MGA Zone 56

N

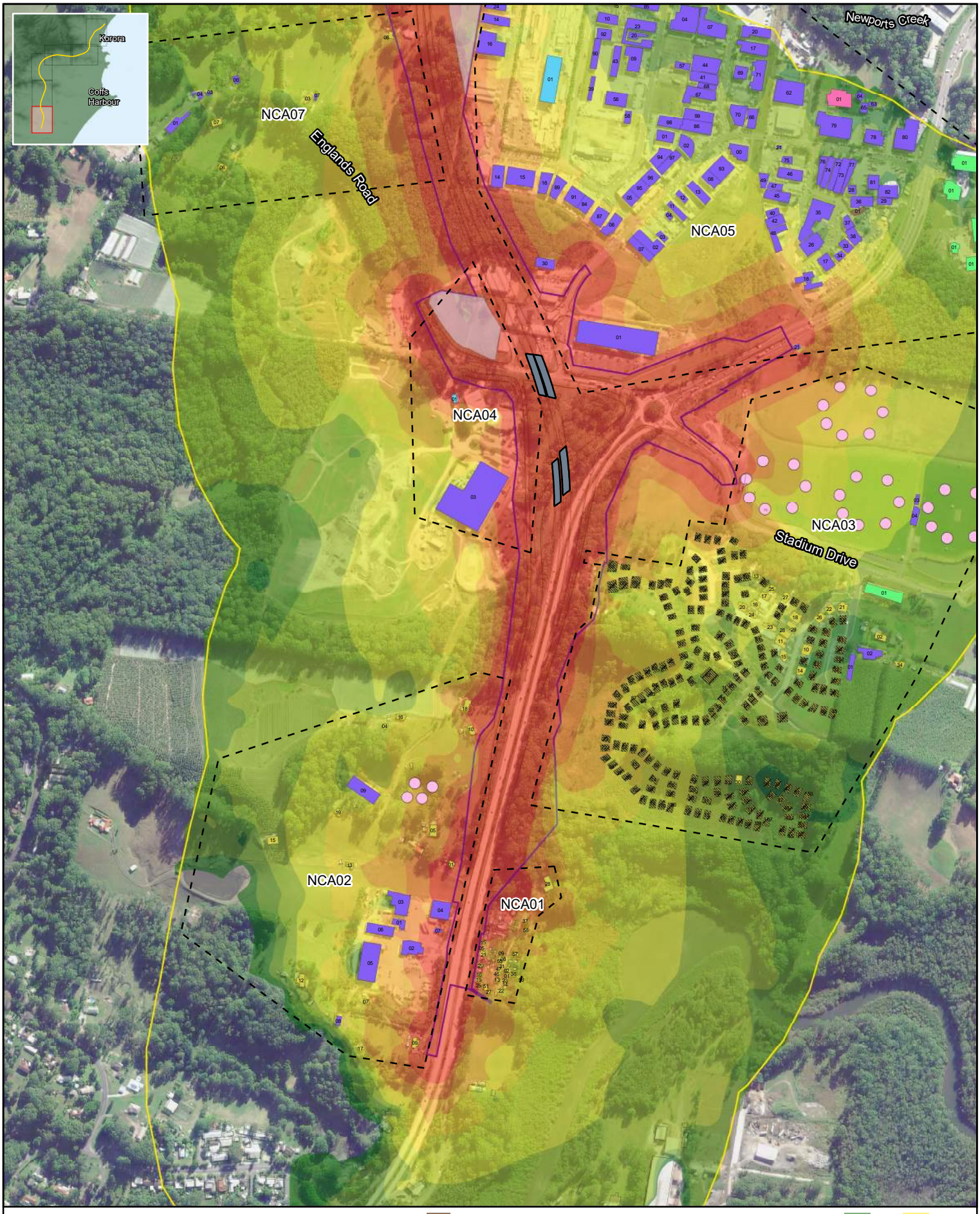

Legend

- Construction footprint
- Study Area
- Proposed Buildings - not yet built
- Ancillary sites
- NCA
- Bridge
- Tunnel

Receiver Classification

- Active Recreation
- Passive Recreation
- Child care facility
- Commercial
- Places of worship
- Hospital
- Industrial
- Residential
- School

Road works - LAmax

42 45 50 55 60 65 70 75

Note: Noise contours are not façade corrected

Coffs Harbour Bypass

Appendix J - Construction Noise Impact Assessment

Construction Noise Contours - 01

0 0.1 0.2 0.3 km

Scale @A4: 1:10,000

GDA 1994 MGA Zone 56

N

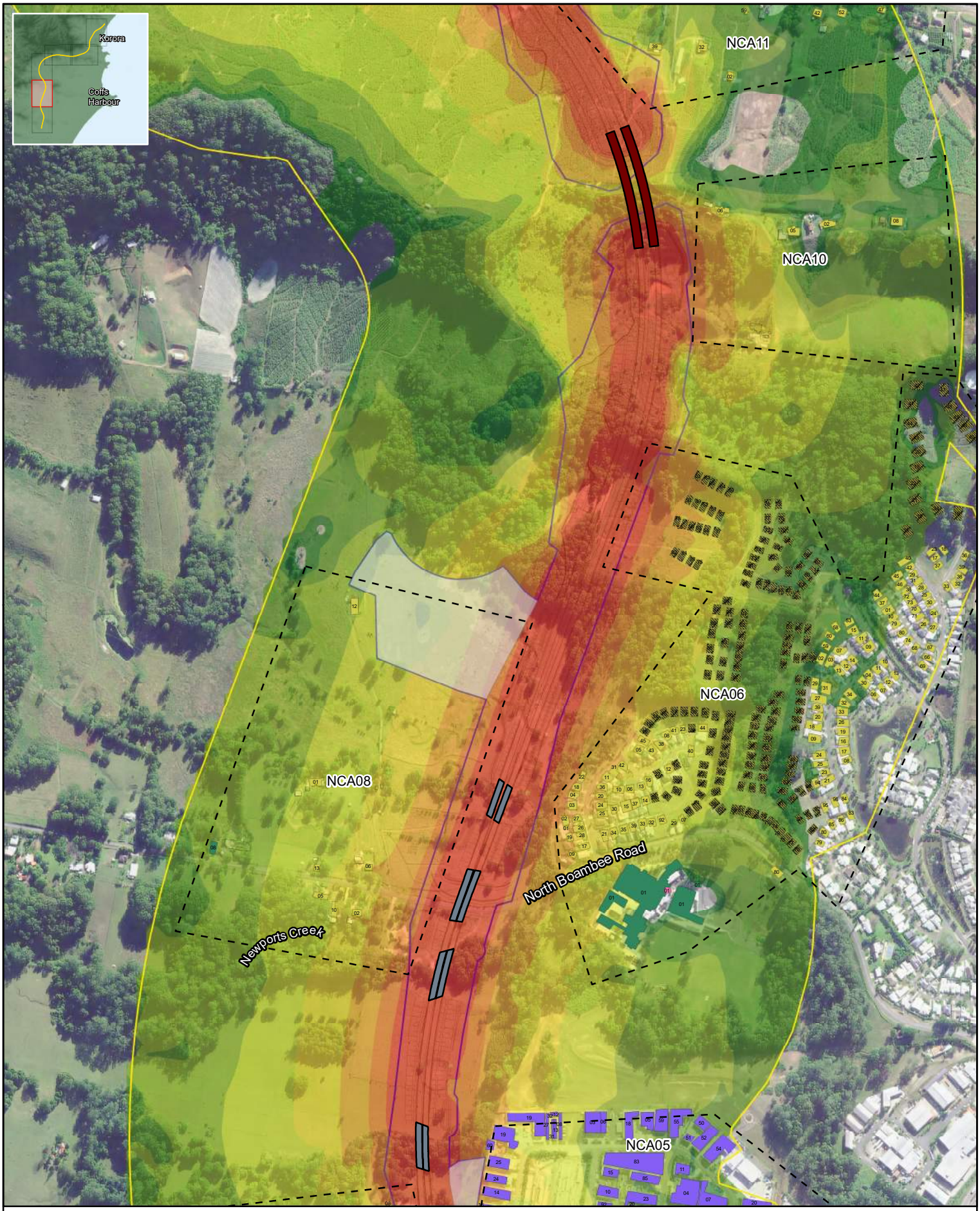

Legend

- Construction footprint
- Study Area
- Proposed Buildings - not yet built
- Ancillary sites
- NCA
- Bridge
- Tunnel

Receiver Classification

- Active Recreation
- Passive Recreation
- Child care facility
- Commercial
- Places of worship
- Hospital
- Industrial
- Residential
- School

Road works - LAmax

42	60
45	65
50	70
55	75

Note: Noise contours are not façade corrected

Coffs Harbour Bypass

Appendix J - Construction Noise Impact Assessment

Construction Noise Contours - 02

0 0.1 0.2 0.3 km

Scale @A4: 1:10,000

GDA 1994 MGA Zone 56

N

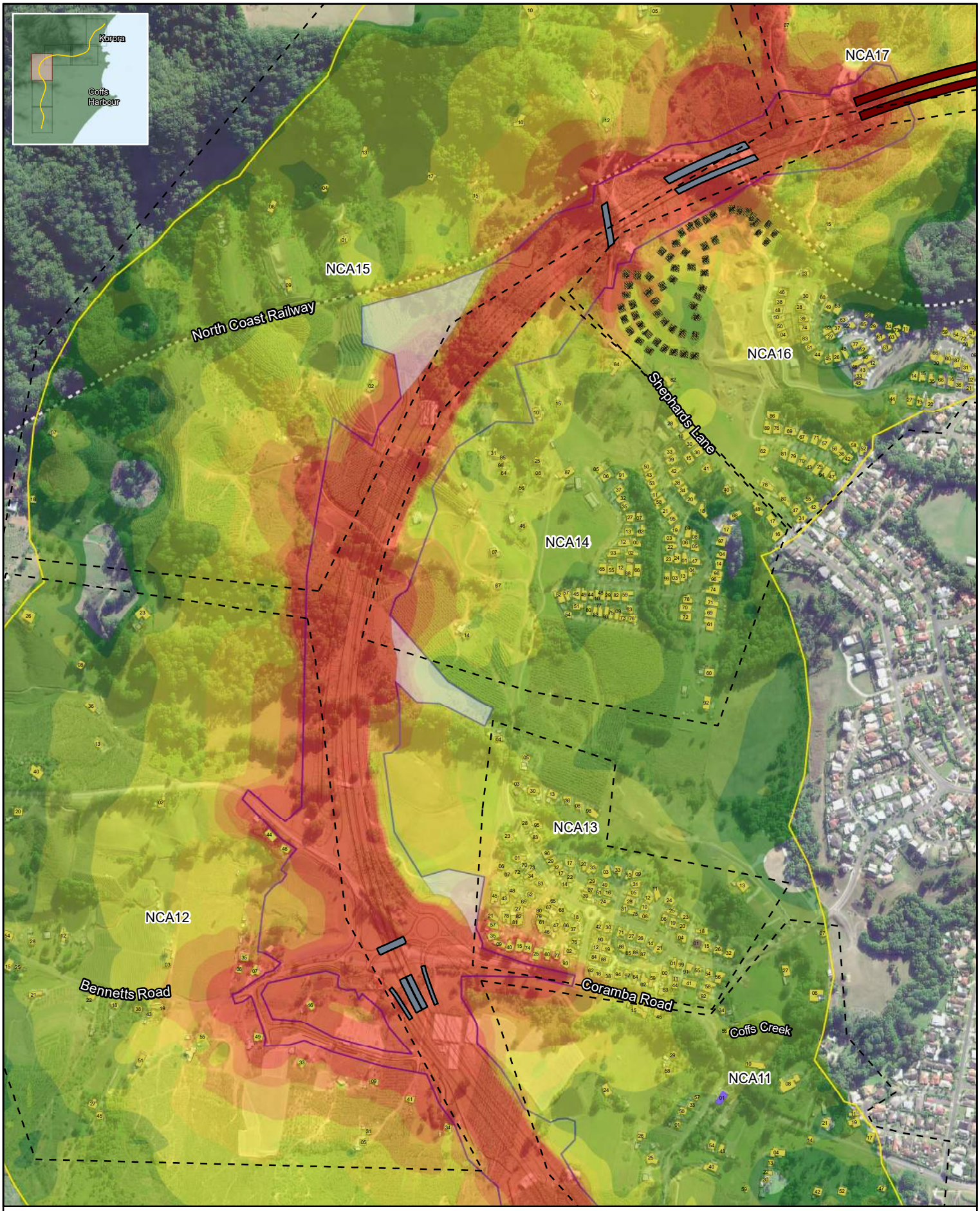

Legend

- Construction footprint
- Study Area
- Proposed Buildings - not yet built
- Ancillary sites
- NCA
- Bridge
- Tunnel

Receiver Classification

- Active Recreation
- Passive Recreation
- Child care facility
- Commercial
- Places of worship
- Hospital
- Industrial
- Residential
- School

Road works - LAmax

42	60
45	65
50	70
55	75

Note: Noise contours are not façade corrected

Coffs Harbour Bypass

Appendix J - Construction Noise Impact Assessment

Construction Noise Contours - 03

0 0.1 0.2 0.3 km

N

Scale @A4: 1:10,000

GDA 1994 MGA Zone 56

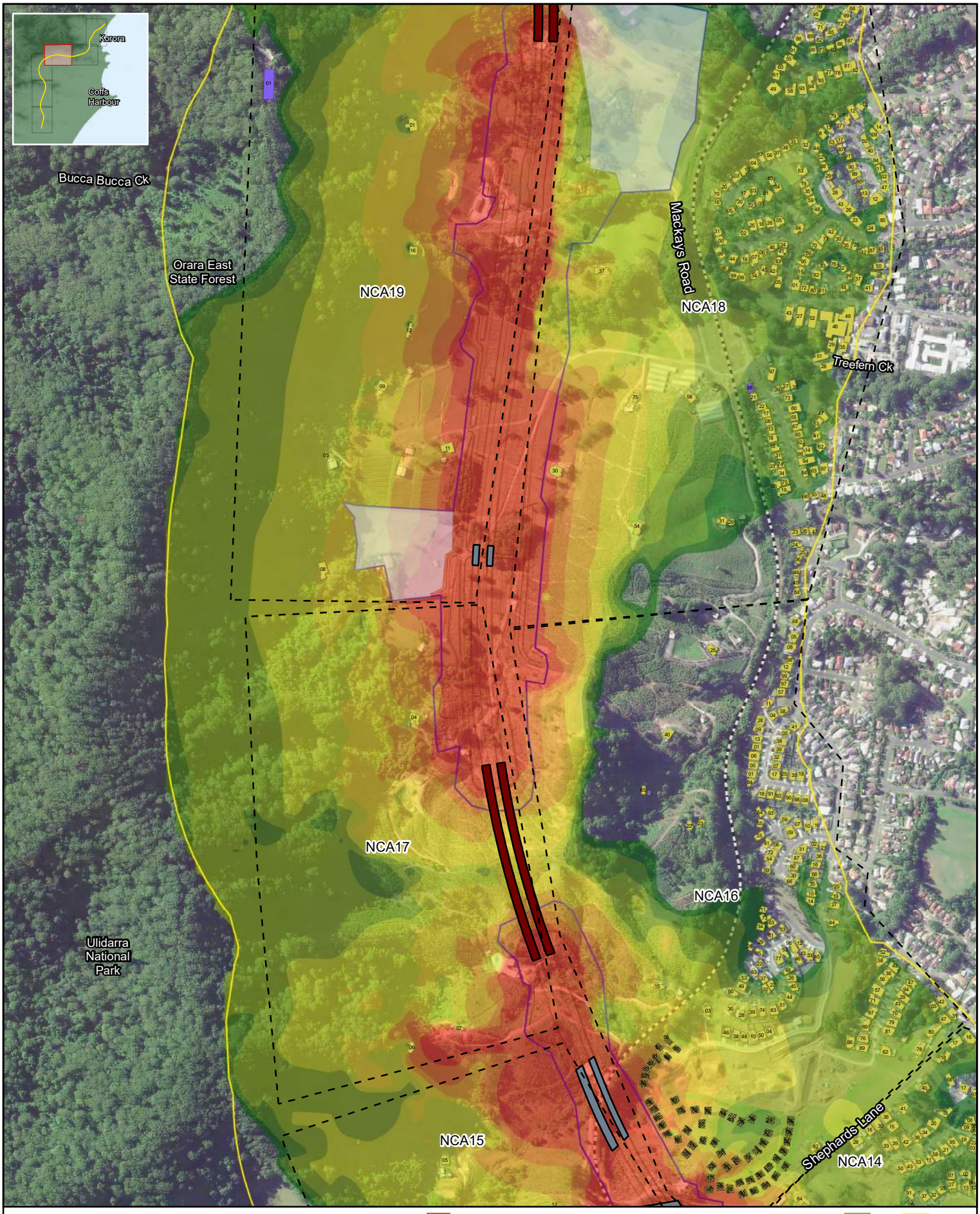

Legend

- Construction footprint
- Study Area
- Proposed Buildings - not yet built
- Ancillary sites
- NCA
- Bridge
- Tunnel

Receiver Classification

- Active Recreation
- Passive Recreation
- Child care facility
- Commercial
- Places of worship
- Hospital
- Industrial
- Residential
- School

Road works - LAmax

42	60
45	65
50	70
55	75

Note: Noise contours are not façade corrected

Coffs Harbour Bypass

Appendix J - Construction Noise Impact Assessment

Construction Noise Contours - 04

0 0.1 0.2 0.3 km

Scale @A4: 1:10,000

GDA 1994 MGA Zone 56

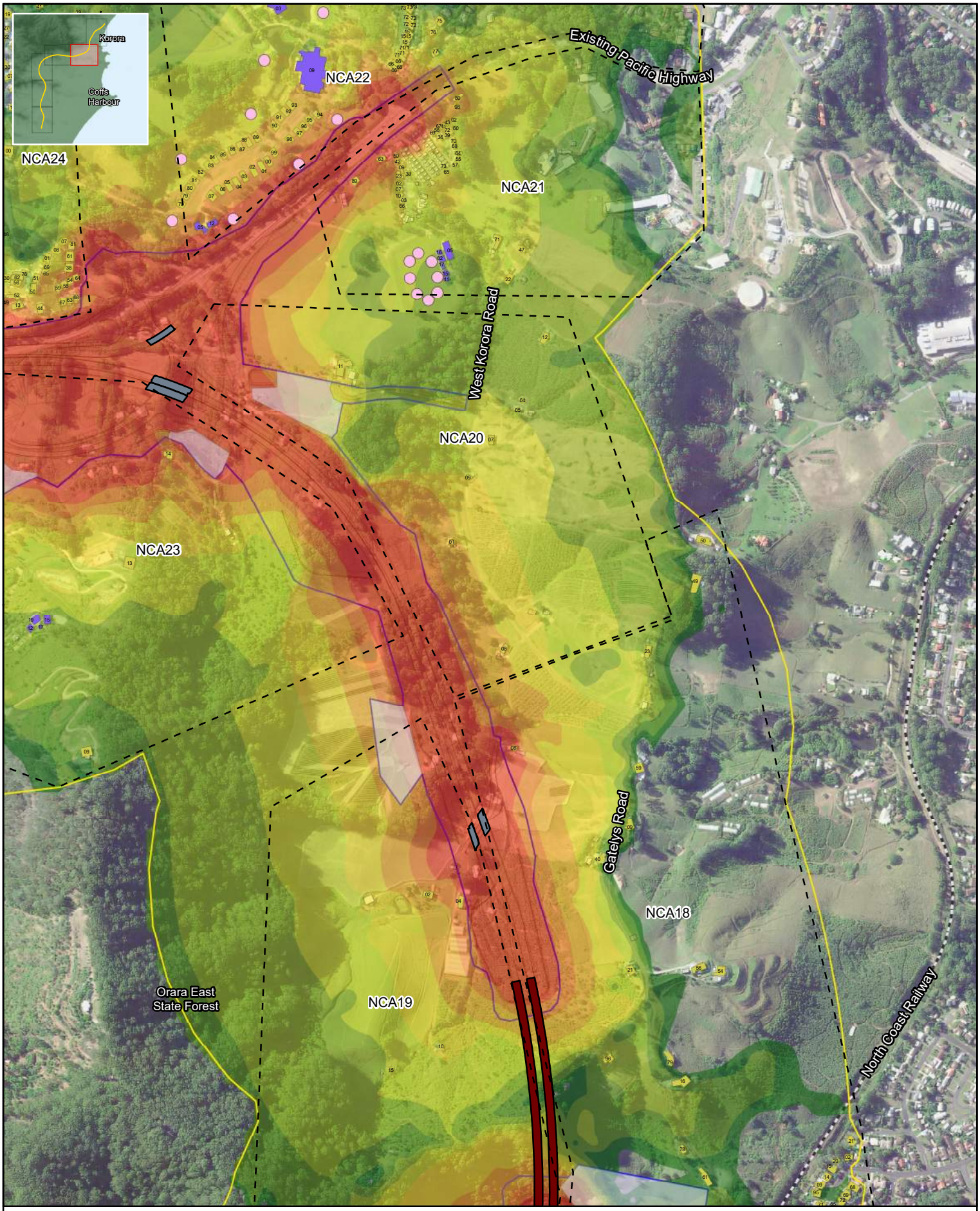

Legend

- Construction footprint
- Study Area
- Proposed Buildings - not yet built
- Ancillary sites
- NCA
- Bridge
- Tunnel

Receiver Classification

- Active Recreation
- Passive Recreation
- Child care facility
- Commercial
- Places of worship
- Hospital
- Industrial
- Residential
- School

Road works - LAmax

42	60
45	65
50	70
55	75

Note: Noise contours are not façade corrected

Coffs Harbour Bypass

Appendix J - Construction Noise Impact Assessment

Construction Noise Contours - 05

0 0.1 0.2 0.3 km

Scale @A4: 1:10,000

GDA 1994 MGA Zone 56

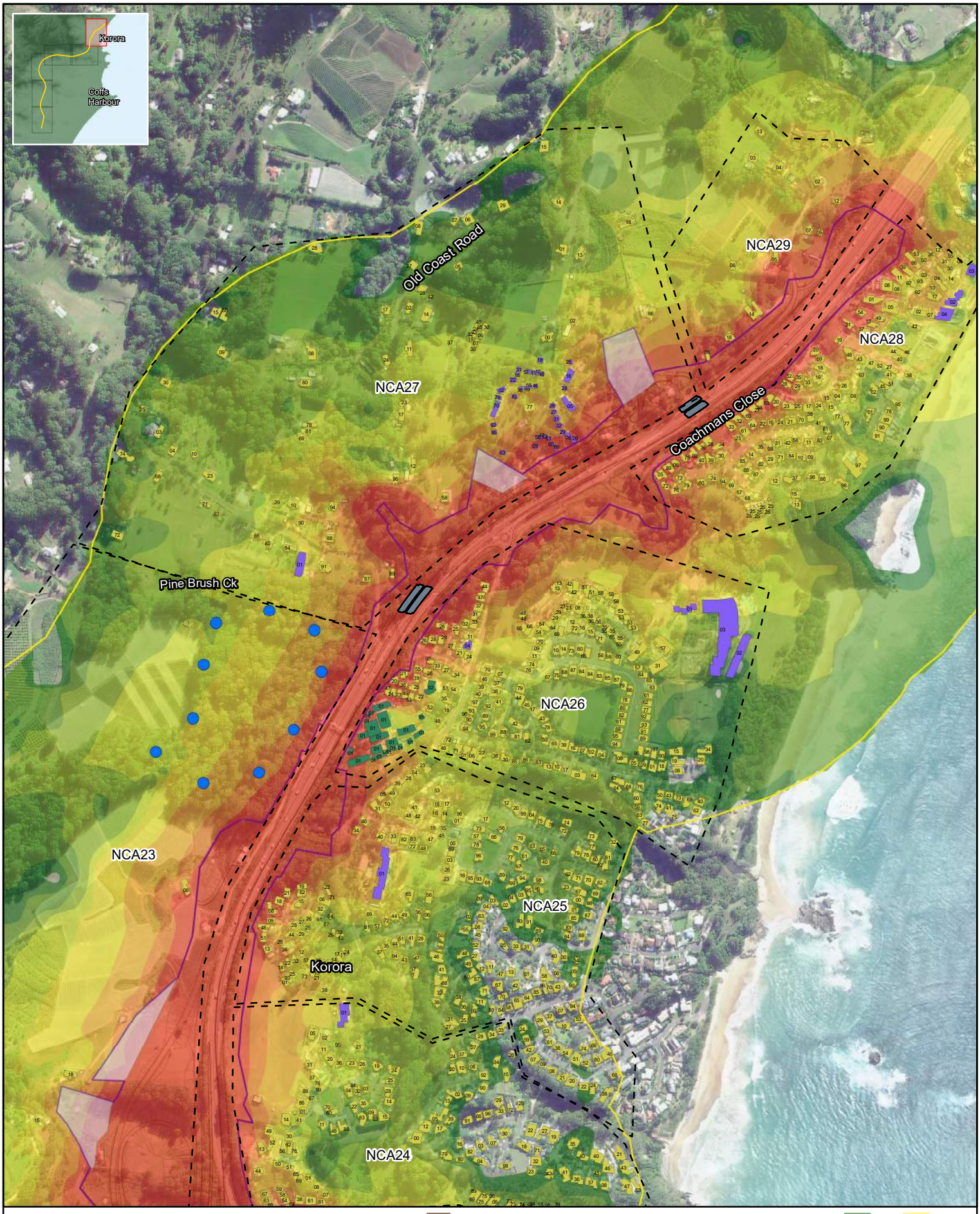

Legend

- Construction footprint
- Study Area
- Proposed Buildings - not yet built
- Ancillary sites
- NCA
- Bridge
- Tunnel

Receiver Classification

- Active Recreation
- Passive Recreation
- Child care facility
- Commercial
- Places of worship
- Hospital
- Industrial
- Residential
- School

Road works - LAmax

42 45 50 55 60 65 70 75

Note: Noise contours are not façade corrected

Coffs Harbour Bypass

Appendix J - Construction Noise Impact Assessment

Construction Noise Contours - 06

0 0.1 0.2 0.3 km

Scale @A4: 1:10,000

GDA 1994 MGA Zone 56

N



Legend

- Construction footprint
- Study Area
- Proposed Buildings - not yet built
- Ancillary sites
- NCA
- Bridge
- Tunnel

Receiver Classification

- Active Recreation
- Passive Recreation
- Child care facility
- Commercial
- Places of worship
- Hospital
- Industrial
- Residential
- School

Tunnels - LAmax

42 45 50 55 60 65 70 75

Note: Noise contours are not façade corrected

Coffs Harbour Bypass

Appendix J - Construction Noise Impact Assessment

Construction Noise Contours - 01

0 0.1 0.2 0.3 km

Scale @A4: 1:10,000

GDA 1994 MGA Zone 56

N

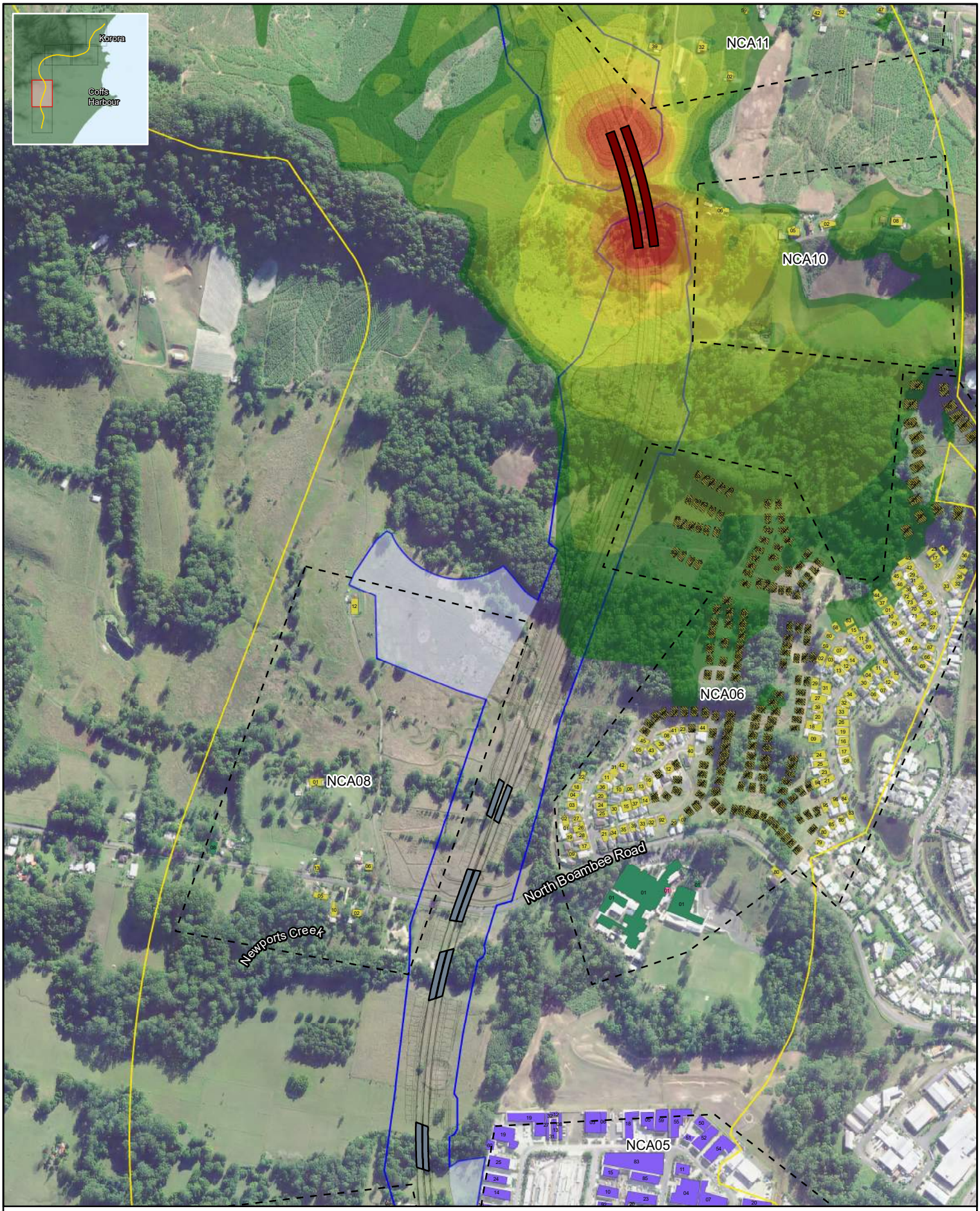

Legend

- Construction footprint
- Study Area
- Proposed Buildings - not yet built
- Ancillary sites
- NCA
- Bridge
- Tunnel

Receiver Classification

- Active Recreation
- Passive Recreation
- Child care facility
- Commercial
- Places of worship
- Hospital
- Industrial
- Residential
- School

Tunnels - LAmax

42	60
45	65
50	70
55	75

Note: Noise contours are not façade corrected

Coffs Harbour Bypass

Appendix J - Construction Noise Impact Assessment

Construction Noise Contours - 02

0 0.1 0.2 0.3 km

Scale @A4: 1:10,000

GDA 1994 MGA Zone 56

N

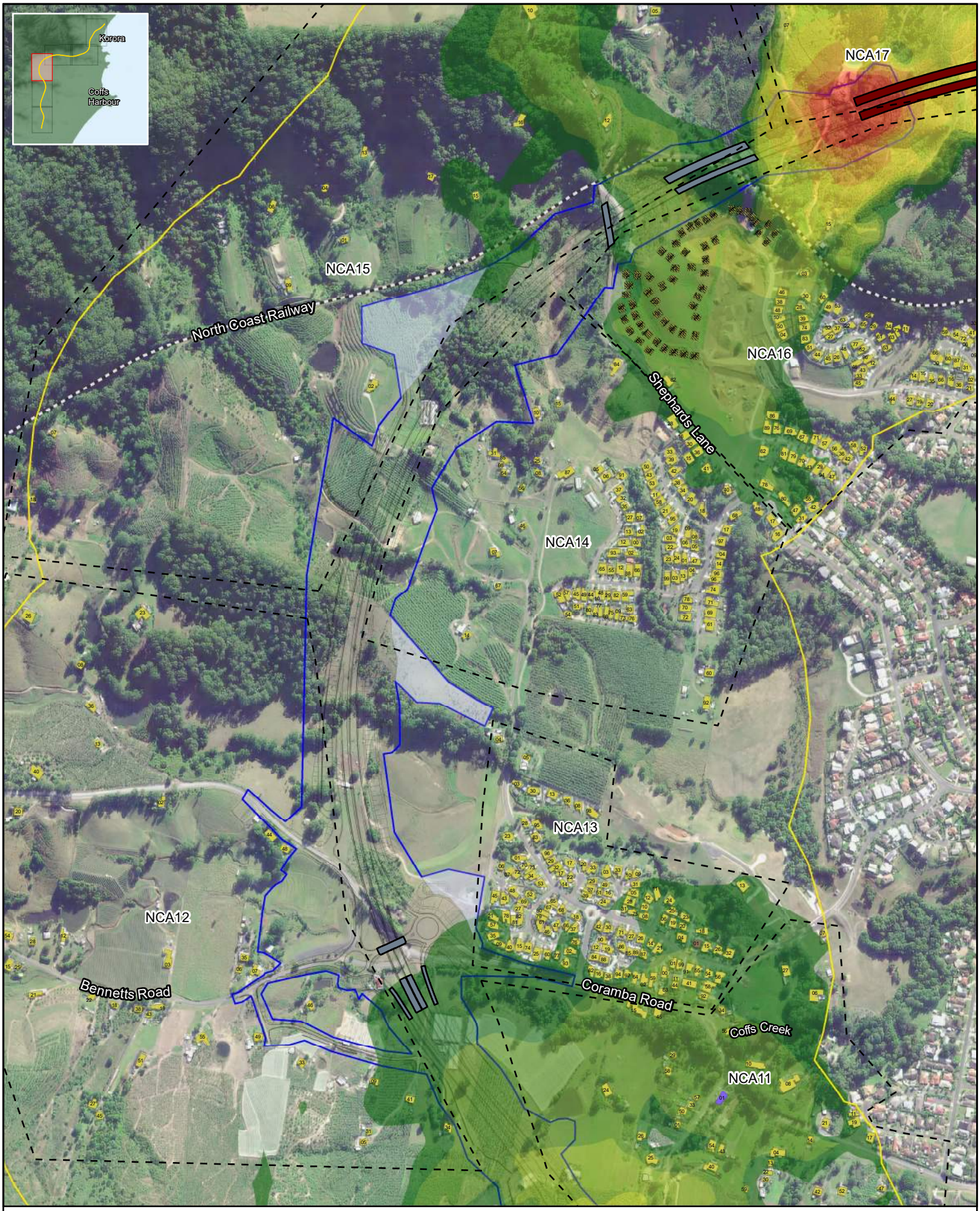

Legend

- Construction footprint
- Study Area
- Proposed Buildings - not yet built
- Ancillary sites
- NCA
- Bridge
- Tunnel

Receiver Classification

- Active Recreation
- Passive Recreation
- Child care facility
- Commercial
- Places of worship
- Hospital
- Industrial
- Residential
- School

Tunnels - LAmax

42	60
45	65
50	70
55	75

Note: Noise contours are not façade corrected

Coffs Harbour Bypass

Appendix J - Construction Noise Impact Assessment

Construction Noise Contours - 03

0 0.1 0.2 0.3 km

Scale @A4: 1:10,000

GDA 1994 MGA Zone 56

N

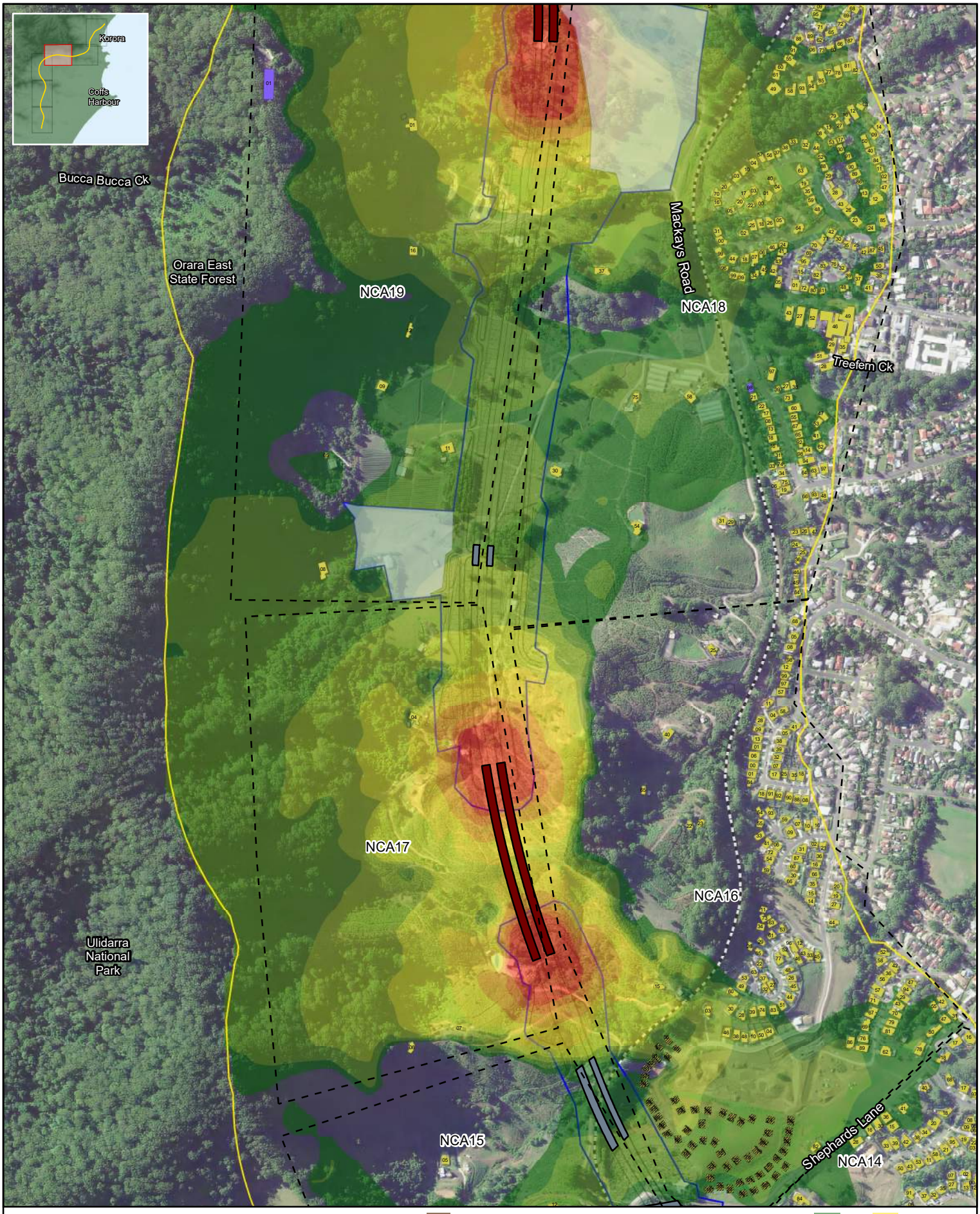

Legend

- Construction footprint
- Study Area
- Proposed Buildings - not yet built
- Ancillary sites
- NCA
- Bridge
- Tunnel

Receiver Classification

- Active Recreation
- Passive Recreation
- Child care facility
- Commercial
- Places of worship
- Hospital
- Industrial
- Residential
- School

Tunnels - LAmax

42	60
45	65
50	70
55	75

Note: Noise contours are not façade corrected

Coffs Harbour Bypass

Appendix J - Construction Noise Impact Assessment

Construction Noise Contours - 04

0 0.1 0.2 0.3 km

Scale @A4: 1:10,000

GDA 1994 MGA Zone 56

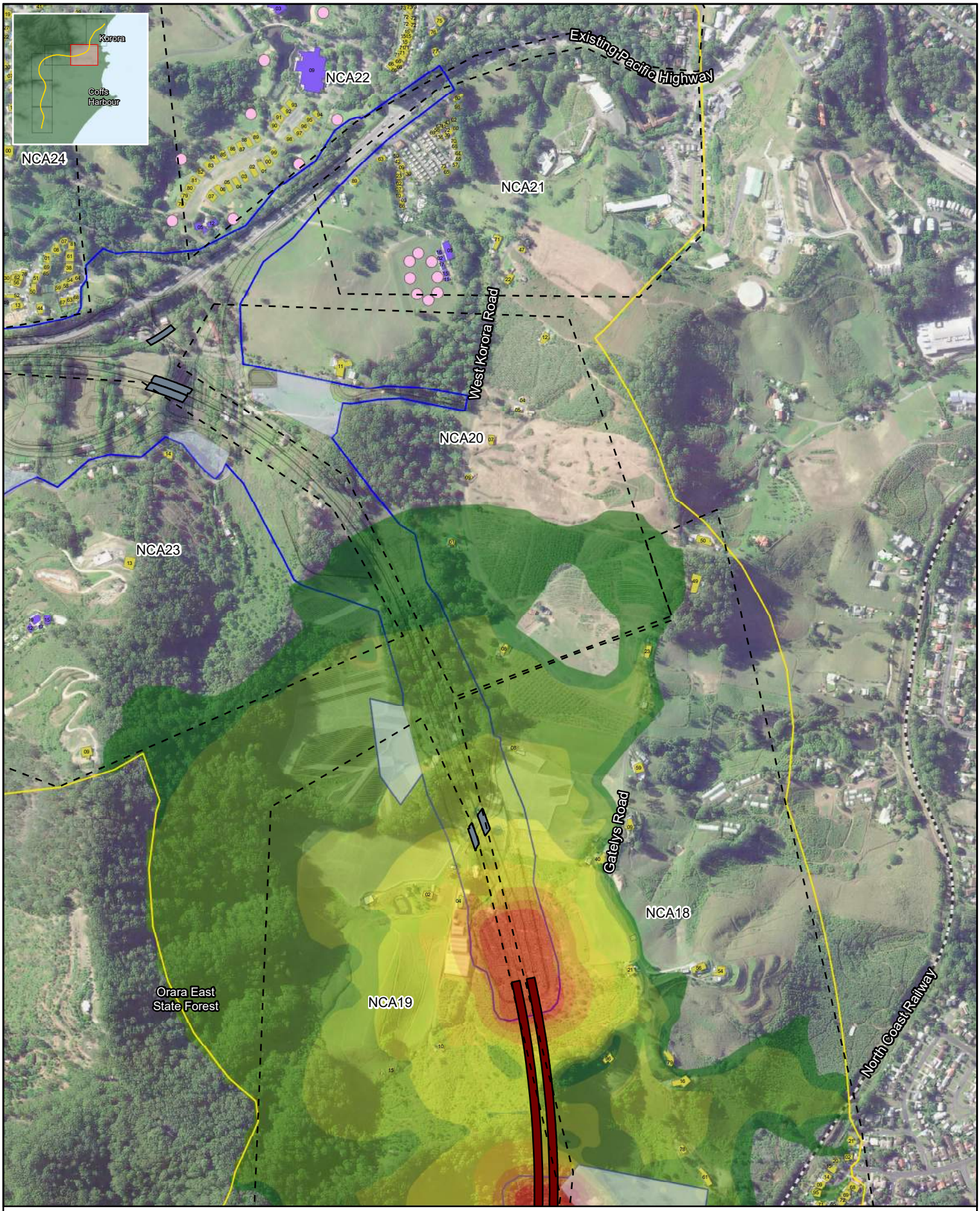

Legend

- Construction footprint
- Study Area
- Proposed Buildings - not yet built
- Ancillary sites
- NCA
- Bridge
- Tunnel

Receiver Classification

- Active Recreation
- Passive Recreation
- Child care facility
- Commercial
- Places of worship
- Hospital
- Industrial
- Residential
- School

Tunnels - LAmax

42	60
45	65
50	70
55	75

Note: Noise contours are not façade corrected

Coffs Harbour Bypass

Appendix J - Construction Noise Impact Assessment

Construction Noise Contours - 05

0 0.1 0.2 0.3 km

Scale @A4: 1:10,000

GDA 1994 MGA Zone 56



Legend

- Construction footprint
- Study Area
- Proposed Buildings - not yet built
- Ancillary sites
- NCA
- Bridge
- Tunnel

Receiver Classification

- Active Recreation
- Passive Recreation
- Child care facility
- Commercial
- Places of worship
- Hospital
- Industrial
- Residential
- School

Tunnels - LAmax

- 42
- 45
- 50
- 55
- 60
- 65
- 70
- 75

Note: Noise contours are not façade corrected

Coffs Harbour Bypass

Appendix J - Construction Noise Impact Assessment

Construction Noise Contours - 06

0 0.1 0.2 0.3 km

Scale @A4: 1:10,000

GDA 1994 MGA Zone 56

N

J3 Noise management level exceedances

J3.1 During Standard Hours



Legend

- Construction footprint
- Study Area
- Proposed Buildings - not yet built
- Ancillary sites
- NCA
- Bridge
- Tunnel

Highly Noise Affected

- >75dBA

AncillaryS - Standard Hours_Day

- < NML
- = NML
- < NML + 10 dB
- <= NML + 20 dB
- > NML + 20 dB

Coffs Harbour Bypass

Appendix J - Construction Noise Impact Assessment

Noise Management Level Exceedances - 01

0 0.1 0.2 0.3 km

Scale @A4: 1:10,000

GDA 1994 MGA Zone 56

N



Legend

- Construction footprint
- Study Area
- Proposed Buildings - not yet built
- Ancillary sites
- NCA
- Bridge
- Tunnel

Highly Noise Affected

- >75dBA

AncillaryS - Standard Hours_Day

- < NML
- = NML
- < NML + 10 dB
- <= NML + 20 dB
- > NML + 20 dB

Coffs Harbour Bypass

Appendix J - Construction Noise Impact Assessment

Noise Management Level Exceedances - 02

0 0.1 0.2 0.3 km

Scale @A4: 1:10,000

GDA 1994 MGA Zone 56

N

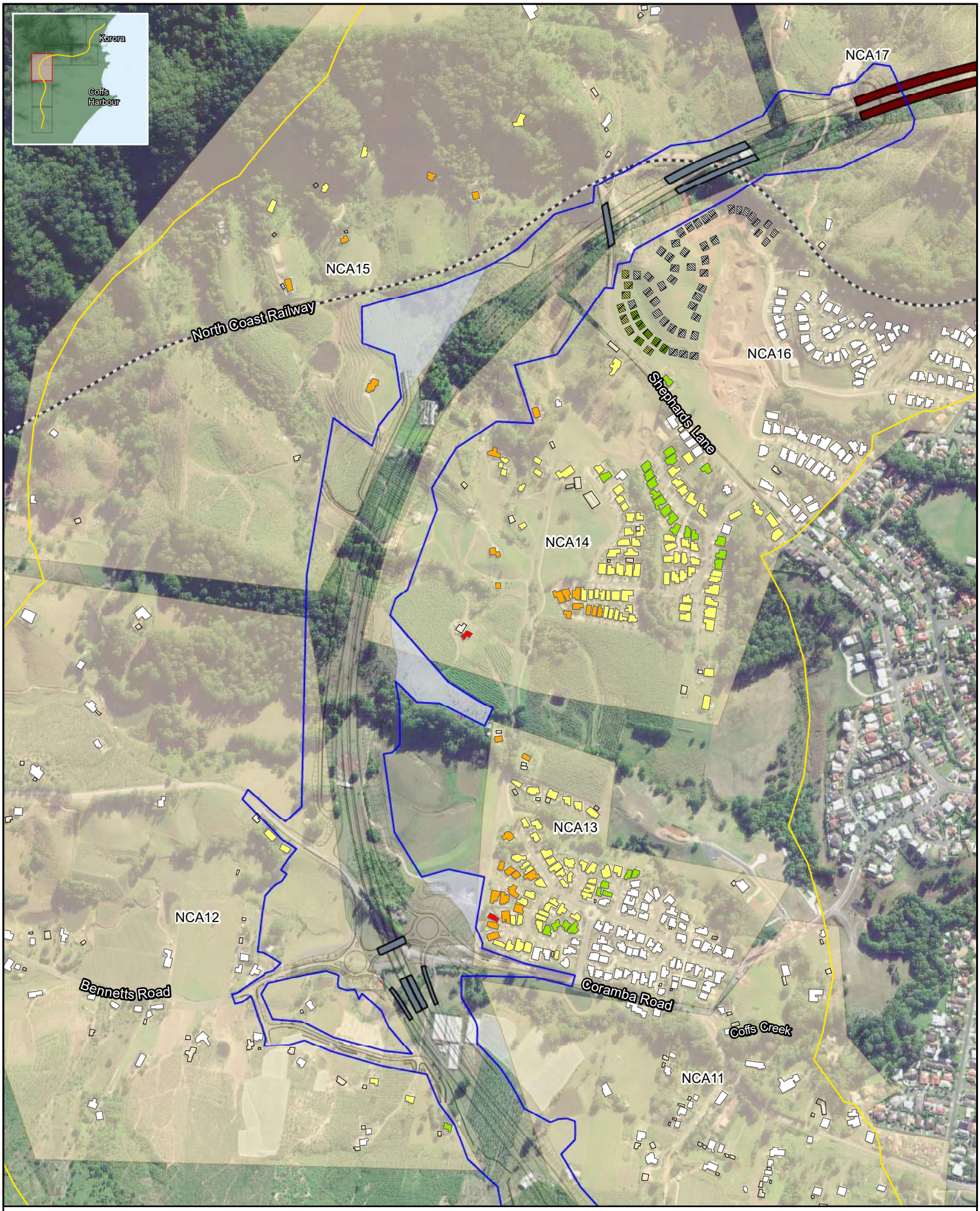

Legend

- Construction footprint
- Study Area
- Proposed Buildings - not yet built
- Ancillary sites
- NCA
- Bridge
- Tunnel

Highly Noise Affected

- >75dBA

AncillaryS - Standard Hours_Day

- < NML
- = NML
- < NML + 10 dB
- <= NML + 20 dB
- > NML + 20 dB

Coffs Harbour Bypass

Appendix J - Construction Noise Impact Assessment

Noise Management Level Exceedances - 03

0 0.1 0.2 0.3 km

Scale @A4: 1:10,000

GDA 1994 MGA Zone 56

N



Legend

- Construction footprint
- Study Area
- Proposed Buildings - not yet built
- Ancillary sites
- NCA
- Bridge
- Tunnel

Highly Noise Affected

- >75dBA

AncillaryS - Standard Hours_Day

- < NML
- = NML
- < NML + 10 dB
- <= NML + 20 dB
- > NML + 20 dB

Coffs Harbour Bypass

Appendix J - Construction Noise Impact Assessment

Noise Management Level Exceedances - 04

0 0.1 0.2 0.3 km

Scale @A4: 1:10,000

GDA 1994 MGA Zone 56

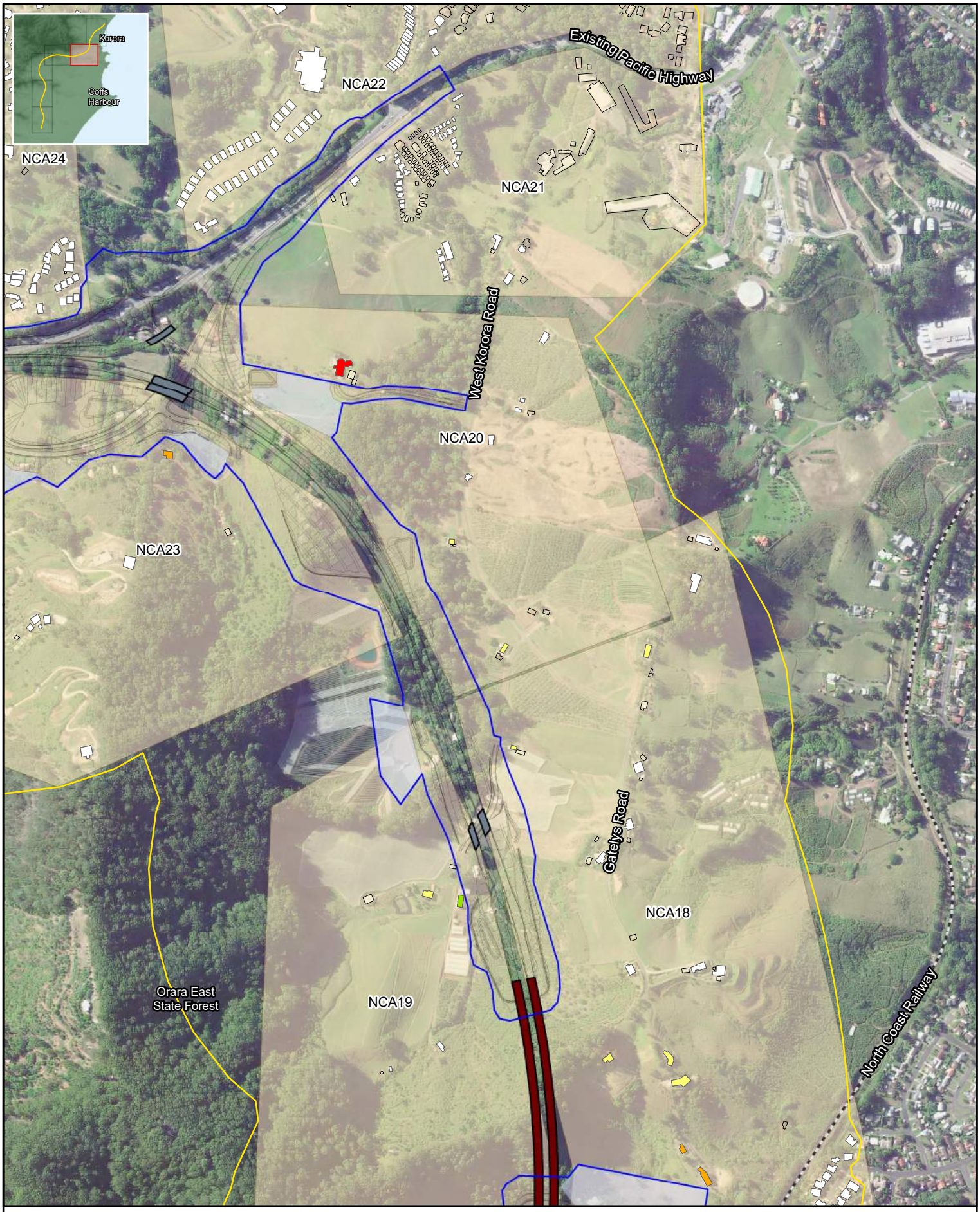

Legend

- Construction footprint
- Study Area
- Proposed Buildings - not yet built
- Ancillary sites
- NCA
- Bridge
- Tunnel

Highly Noise Affected

- >75dBA

AncillaryS - Standard Hours_Day

- < NML
- = NML
- < NML + 10 dB
- <= NML + 20 dB
- > NML + 20 dB

Coffs Harbour Bypass

Appendix J - Construction Noise Impact Assessment

Noise Management Level Exceedances - 05

0 0.1 0.2 0.3 km

Scale @A4: 1:10,000

GDA 1994 MGA Zone 56



Legend

- Construction footprint
- Study Area
- Proposed Buildings - not yet built
- Ancillary sites
- NCA
- Bridge
- Tunnel

Highly Noise Affected

- >75dBA

AncillaryS - Standard Hours_Day

- < NML
- = NML
- < NML + 10 dB
- <= NML + 20 dB
- > NML + 20 dB

Coffs Harbour Bypass

Appendix J - Construction Noise Impact Assessment

Noise Management Level Exceedances - 06

0 0.1 0.2 0.3 km

Scale @A4: 1:10,000

GDA 1994 MGA Zone 56

N



Legend

- Construction footprint
- Study Area
- Proposed Buildings - not yet built
- Ancillary sites
- NCA
- Bridge
- Tunnel

Highly Noise Affected

- >75dBA

Bridges - Standard Hours_Day

- < NML
- = NML
- < NML + 10 dB
- <= NML + 20 dB
- > NML + 20 dB

Coffs Harbour Bypass

Appendix J - Construction Noise Impact Assessment

Noise Management Level Exceedances - 01

0 0.1 0.2 0.3 km

Scale @A4: 1:10,000

GDA 1994 MGA Zone 56

N

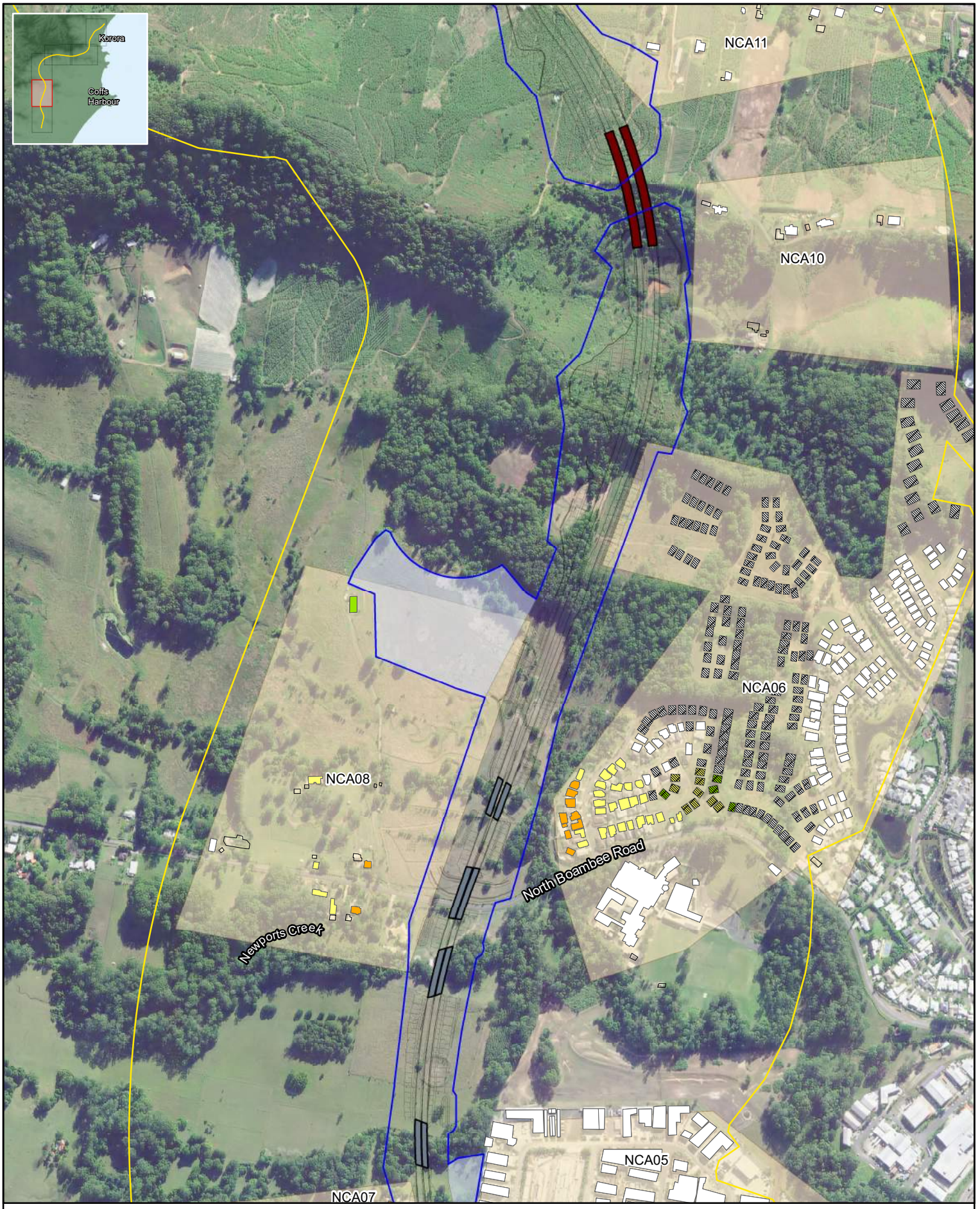

Legend

- Construction footprint
- Study Area
- Proposed Buildings - not yet built
- Ancillary sites
- NCA
- Bridge
- Tunnel

Highly Noise Affected

- >75dBA

Bridges - Standard Hours_Day

- < NML
- = NML
- < NML + 10 dB
- <= NML + 20 dB
- > NML + 20 dB

Coffs Harbour Bypass

Appendix J - Construction Noise Impact Assessment

Noise Management Level Exceedances - 02

0 0.1 0.2 0.3 km

Scale @A4: 1:10,000

GDA 1994 MGA Zone 56

N



Legend

- Construction footprint
- Study Area
- Proposed Buildings - not yet built
- Ancillary sites
- NCA
- Bridge
- Tunnel

Highly Noise Affected

- >75dBA

Bridges - Standard Hours_Day

- < NML
- = NML
- < NML + 10 dB
- <= NML + 20 dB
- > NML + 20 dB

Coffs Harbour Bypass

Appendix J - Construction Noise Impact Assessment

Noise Management Level Exceedances - 03

0 0.1 0.2 0.3 km

Scale @A4: 1:10,000

GDA 1994 MGA Zone 56

N



Legend

- Construction footprint
- Study Area
- Proposed Buildings - not yet built
- Ancillary sites
- NCA
- Bridge
- Tunnel

Highly Noise Affected

- >75dBA

Bridges - Standard Hours_Day

- < NML
- = NML
- < NML + 10 dB
- <= NML + 20 dB
- > NML + 20 dB

Coffs Harbour Bypass

Appendix J - Construction Noise Impact Assessment

Noise Management Level Exceedances - 04

0 0.1 0.2 0.3 km

Scale @A4: 1:10,000

GDA 1994 MGA Zone 56



Legend

- Construction footprint
- Study Area
- Proposed Buildings - not yet built
- Ancillary sites
- NCA
- Bridge
- Tunnel

Highly Noise Affected

- >75dBA

Bridges - Standard Hours_Day

- < NML
- = NML
- < NML + 10 dB
- <= NML + 20 dB
- > NML + 20 dB

Coffs Harbour Bypass

Appendix J - Construction Noise Impact Assessment

Noise Management Level Exceedances - 05

0 0.1 0.2 0.3 km

Scale @A4: 1:10,000

GDA 1994 MGA Zone 56



Legend

- Construction footprint
- Study Area
- Proposed Buildings - not yet built
- Ancillary sites
- NCA
- Bridge
- Tunnel

Highly Noise Affected

- >75dBA

Bridges - Standard Hours_Day

- < NML
- = NML
- < NML + 10 dB
- <= NML + 20 dB
- > NML + 20 dB

Coffs Harbour Bypass

Appendix J - Construction Noise Impact Assessment

Noise Management Level Exceedances - 06

0 0.1 0.2 0.3 km

Scale @A4: 1:10,000

GDA 1994 MGA Zone 56

N



Legend

- Construction footprint
- Study Area
- Proposed Buildings - not yet built
- Ancillary sites
- NCA
- Bridge
- Tunnel

Highly Noise Affected

- >75dBA

Earthworks - Standard Hours_Day

- < NML
- = NML
- < NML + 10 dB
- <= NML + 20 dB
- > NML + 20 dB

Coffs Harbour Bypass

Appendix J - Construction Noise Impact Assessment

Noise Management Level Exceedances - 01

0 0.1 0.2 0.3 km

Scale @A4: 1:10,000

GDA 1994 MGA Zone 56

N



Legend

- Construction footprint
- Study Area
- Proposed Buildings - not yet built
- Ancillary sites
- NCA
- Bridge
- Tunnel

Highly Noise Affected

- >75dBA

Earthworks - Standard Hours_Day

- < NML
- = NML
- < NML + 10 dB
- <= NML + 20 dB
- > NML + 20 dB

Coffs Harbour Bypass

Appendix J - Construction Noise Impact Assessment

Noise Management Level Exceedances - 02

0 0.1 0.2 0.3 km

Scale @A4: 1:10,000

GDA 1994 MGA Zone 56

N

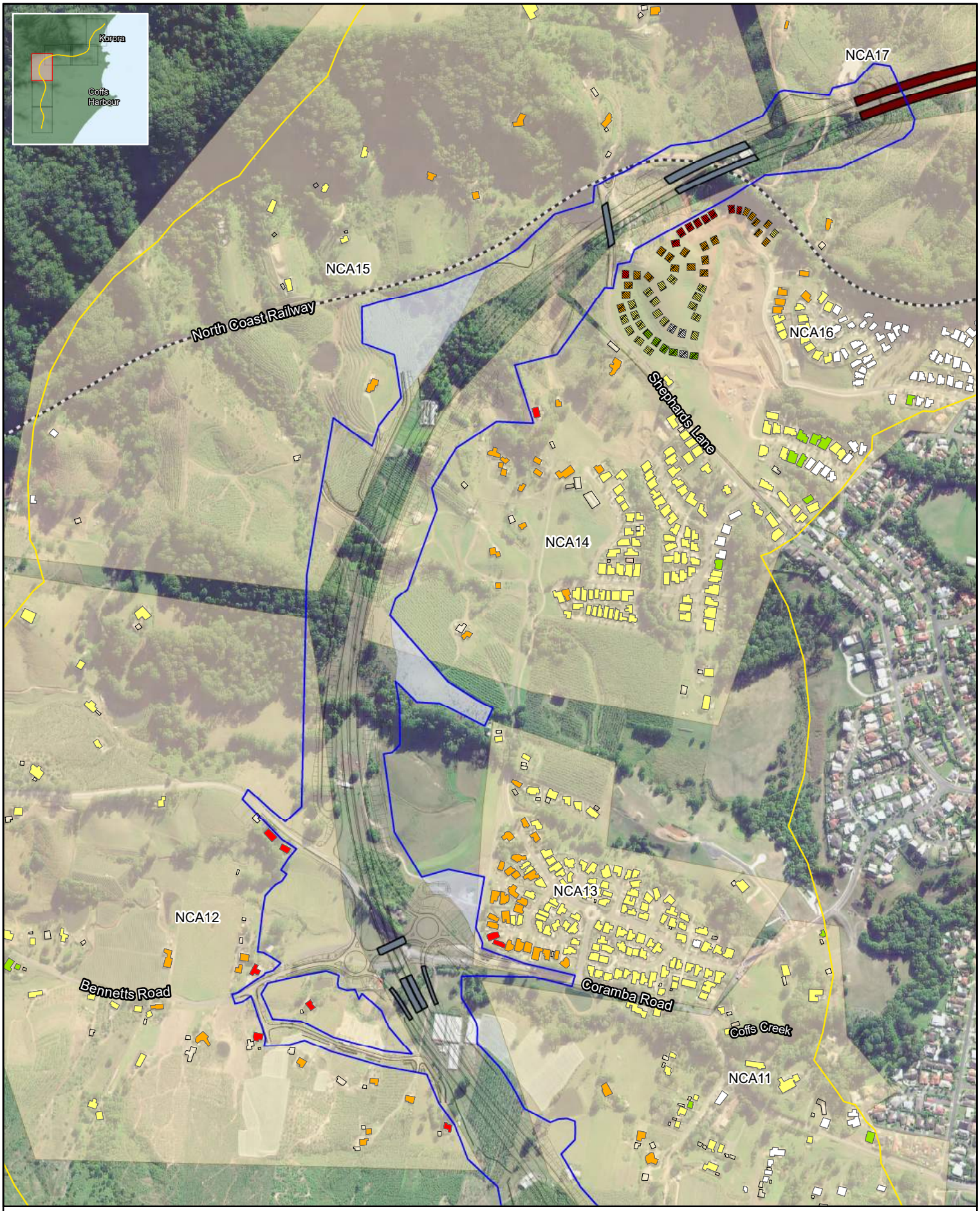

Legend

- Construction footprint
- Study Area
- Proposed Buildings - not yet built
- Ancillary sites
- NCA
- Bridge
- Tunnel

Highly Noise Affected

- >75dBA

Earthworks - Standard Hours_Day

- < NML
- = NML
- < NML + 10 dB
- <= NML + 20 dB
- > NML + 20 dB

Coffs Harbour Bypass

Appendix J - Construction Noise Impact Assessment

Noise Management Level Exceedances - 03

0 0.1 0.2 0.3 km

Scale @A4: 1:10,000

GDA 1994 MGA Zone 56

N



Legend

- Construction footprint
- Study Area
- Proposed Buildings - not yet built
- Ancillary sites
- NCA
- Bridge
- Tunnel

Highly Noise Affected

- >75dBA

Earthworks - Standard Hours_Day

- < NML
- = NML
- < NML + 10 dB
- <= NML + 20 dB
- > NML + 20 dB

Coffs Harbour Bypass

Appendix J - Construction Noise Impact Assessment

Noise Management Level Exceedances - 04

0 0.1 0.2 0.3 km

Scale @A4: 1:10,000

GDA 1994 MGA Zone 56



Legend

- Construction footprint
- Study Area
- Proposed Buildings - not yet built
- Ancillary sites
- NCA
- Bridge
- Tunnel

Highly Noise Affected

- >75dBA

Earthworks - Standard Hours_Day

- < NML
- = NML
- < NML + 10 dB
- <= NML + 20 dB
- > NML + 20 dB

Coffs Harbour Bypass

Appendix J - Construction Noise Impact Assessment

Noise Management Level Exceedances - 05

0 0.1 0.2 0.3 km

Scale @A4: 1:10,000

GDA 1994 MGA Zone 56



Legend

- Construction footprint
- Study Area
- Proposed Buildings - not yet built
- Ancillary sites
- NCA
- Bridge
- Tunnel

Highly Noise Affected

- >75dBA

Earthworks - Standard Hours_Day

- < NML
- = NML
- < NML + 10 dB
- <= NML + 20 dB
- > NML + 20 dB

Coffs Harbour Bypass

Appendix J - Construction Noise Impact Assessment

Noise Management Level Exceedances - 06

0 0.1 0.2 0.3 km

Scale @A4: 1:10,000

GDA 1994 MGA Zone 56

N



Legend

- Construction footprint
- Study Area
- Proposed Buildings - not yet built
- Ancillary sites
- NCA
- Bridge
- Tunnel

Highly Noise Affected

- >75dBA

Roadworks - Standard Hours_Day

- < NML
- = NML
- < NML + 10 dB
- <= NML + 20 dB
- > NML + 20 dB

Coffs Harbour Bypass

Appendix J - Construction Noise Impact Assessment

Noise Management Level Exceedances - 01

0 0.1 0.2 0.3 km

Scale @A4: 1:10,000

GDA 1994 MGA Zone 56

N



Legend

- Construction footprint
- Study Area
- Proposed Buildings - not yet built
- Ancillary sites
- NCA
- Bridge
- Tunnel

Highly Noise Affected

- >75dBA

Roadworks - Standard Hours_Day

- < NML
- = NML
- < NML + 10 dB
- <= NML + 20 dB
- > NML + 20 dB

Coffs Harbour Bypass

Appendix J - Construction Noise Impact Assessment

Noise Management Level Exceedances - 02

0 0.1 0.2 0.3 km

Scale @A4: 1:10,000

GDA 1994 MGA Zone 56

N



Legend

- Construction footprint
- Study Area
- Proposed Buildings - not yet built
- Ancillary sites
- NCA
- Bridge
- Tunnel

Highly Noise Affected

- >75dBA

Roadworks - Standard Hours_Day

- < NML
- = NML
- < NML + 10 dB
- <= NML + 20 dB
- > NML + 20 dB

Coffs Harbour Bypass

Appendix J - Construction Noise Impact Assessment

Noise Management Level Exceedances - 03

0 0.1 0.2 0.3 km

Scale @A4: 1:10,000

GDA 1994 MGA Zone 56

N



Legend

- Construction footprint
- Study Area
- Proposed Buildings - not yet built
- Ancillary sites
- NCA
- Bridge
- Tunnel

Highly Noise Affected

- >75dBA

Roadworks - Standard Hours_Day

- < NML
- = NML
- < NML + 10 dB
- <= NML + 20 dB
- > NML + 20 dB

Coffs Harbour Bypass

Appendix J - Construction Noise Impact Assessment

Noise Management Level Exceedances - 04

0 0.1 0.2 0.3 km

Scale @A4: 1:10,000

GDA 1994 MGA Zone 56



Legend

- Construction footprint
- Study Area
- Proposed Buildings - not yet built
- Ancillary sites
- NCA
- Bridge
- Tunnel

Highly Noise Affected

- >75dBA

Roadworks - Standard Hours_Day

- < NML
- = NML
- < NML + 10 dB
- <= NML + 20 dB
- > NML + 20 dB

Coffs Harbour Bypass

Appendix J - Construction Noise Impact Assessment

Noise Management Level Exceedances - 05

0 0.1 0.2 0.3 km

Scale @A4: 1:10,000

GDA 1994 MGA Zone 56



Legend

- Construction footprint
- Study Area
- Proposed Buildings - not yet built
- Ancillary sites
- NCA
- Bridge
- Tunnel

Highly Noise Affected

- >75dBA

Roadworks - Standard Hours_Day

- < NML
- = NML
- < NML + 10 dB
- <= NML + 20 dB
- > NML + 20 dB

Coffs Harbour Bypass

Appendix J - Construction Noise Impact Assessment

Noise Management Level Exceedances - 06

0 0.1 0.2 0.3 km

Scale @A4: 1:10,000

GDA 1994 MGA Zone 56

N



Legend

- Construction footprint
- Study Area
- Proposed Buildings - not yet built
- Ancillary sites
- NCA
- Bridge
- Tunnel

Highly Noise Affected

- >75dBA

Tunnels - Standard Hours_Day

- < NML
- = NML
- < NML + 10 dB
- <= NML + 20 dB
- > NML + 20 dB

Coffs Harbour Bypass

Appendix J - Construction Noise Impact Assessment

Noise Management Level Exceedances - 01

0 0.1 0.2 0.3 km

Scale @A4: 1:10,000

GDA 1994 MGA Zone 56

N



Legend

- Construction footprint
- Study Area
- Proposed Buildings - not yet built
- Ancillary sites
- NCA
- Bridge
- Tunnel

Highly Noise Affected

- >75dBA

Tunnels - Standard Hours_Day

- < NML
- = NML
- < NML + 10 dB
- <= NML + 20 dB
- > NML + 20 dB

Coffs Harbour Bypass

Appendix J - Construction Noise Impact Assessment

Noise Management Level Exceedances - 02

0 0.1 0.2 0.3 km

Scale @A4: 1:10,000

GDA 1994 MGA Zone 56

N



Legend

- Construction footprint
- Study Area
- Proposed Buildings - not yet built
- Ancillary sites
- NCA
- Bridge
- Tunnel

Highly Noise Affected

- >75dBA

Tunnels - Standard Hours_Day

- < NML
- = NML
- < NML + 10 dB
- <= NML + 20 dB
- > NML + 20 dB

Coffs Harbour Bypass

Appendix J - Construction Noise Impact Assessment

Noise Management Level Exceedances - 03

0 0.1 0.2 0.3 km

Scale @A4: 1:10,000

GDA 1994 MGA Zone 56

N

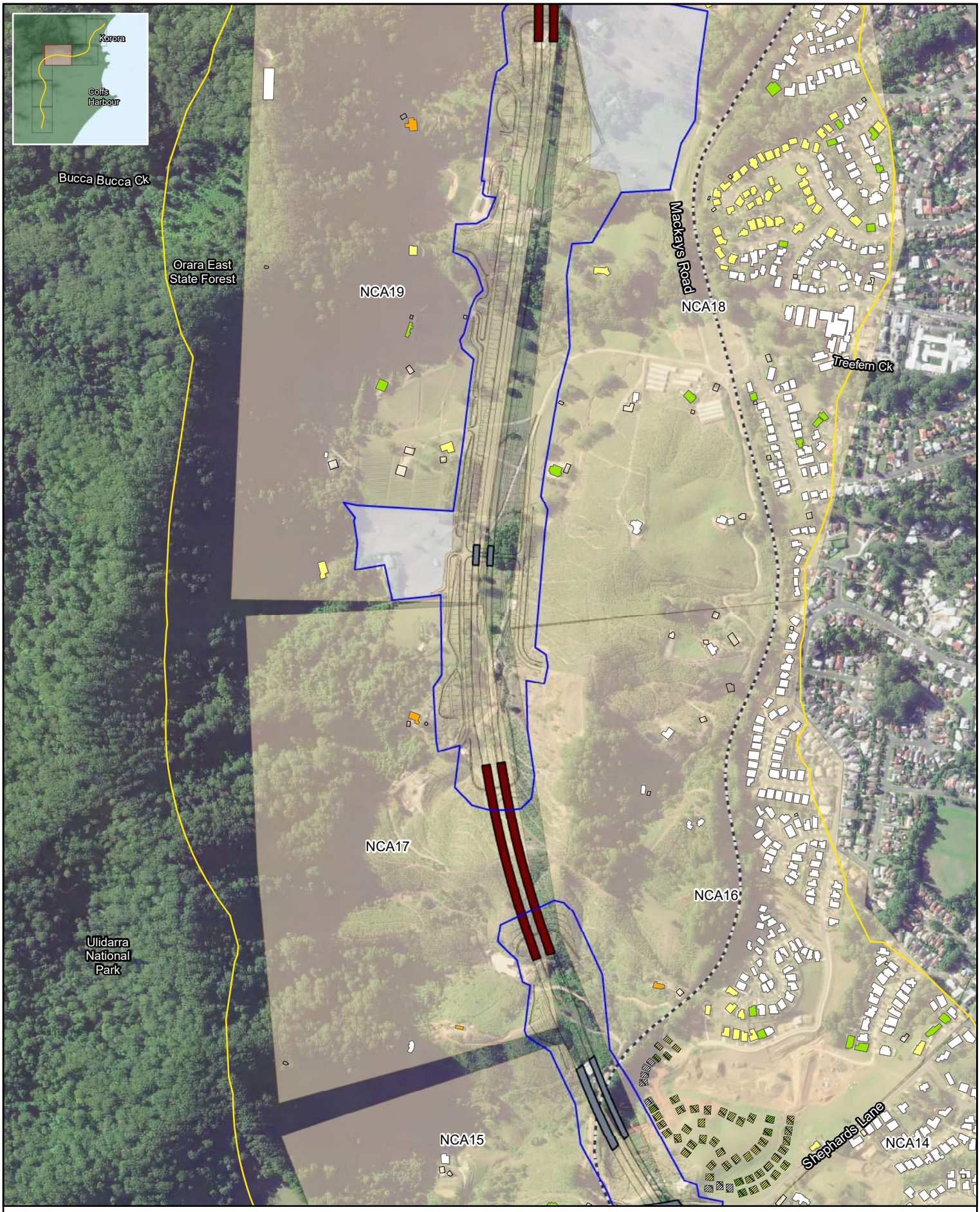

Legend

- Construction footprint
- Study Area
- Proposed Buildings - not yet built
- Ancillary sites
- NCA
- Bridge
- Tunnel

Highly Noise Affected

- >75dBA

Tunnels - Standard Hours_Day

- < NML
- = NML
- < NML + 10 dB
- <= NML + 20 dB
- > NML + 20 dB

Coffs Harbour Bypass

Appendix J - Construction Noise Impact Assessment

Noise Management Level Exceedances - 04

0 0.1 0.2 0.3 km

Scale @A4: 1:10,000

GDA 1994 MGA Zone 56



Legend

- Construction footprint
- Study Area
- Proposed Buildings - not yet built
- Ancillary sites
- NCA
- Bridge
- Tunnel

Highly Noise Affected

- >75dBA

Tunnels - Standard Hours_Day

- < NML
- = NML
- < NML + 10 dB
- <= NML + 20 dB
- > NML + 20 dB

Coffs Harbour Bypass

Appendix J - Construction Noise Impact Assessment

Noise Management Level Exceedances - 05

0 0.1 0.2 0.3 km

Scale @A4: 1:10,000

GDA 1994 MGA Zone 56



Legend

- Construction footprint
- Study Area
- Proposed Buildings - not yet built
- Ancillary sites
- NCA
- Bridge
- Tunnel

Highly Noise Affected

- >75dBA

Tunnels - Standard Hours_Day

- < NML
- = NML
- < NML + 10 dB
- <= NML + 20 dB
- > NML + 20 dB

Coffs Harbour Bypass

Appendix J - Construction Noise Impact Assessment

Noise Management Level Exceedances - 06

0 0.1 0.2 0.3 km

Scale @A4: 1:10,000

GDA 1994 MGA Zone 56

N

J3.2 Outside Standard Hours – Day



Legend

- Construction footprint
- Study Area
- Proposed Buildings - not yet built
- Ancillary sites
- NCA
- Bridge
- Tunnel

Highly Noise Affected

- >75dBA

AncillaryS - OOHW_Day

- <= NML
- < NML + 5 dB
- < NML + 15 dB
- <= NML + 25 dB
- > NML + 25 dB

Coffs Harbour Bypass

Appendix J - Construction Noise Impact Assessment

Noise Management Level Exceedances - 01

0 0.1 0.2 0.3 km

Scale @A4: 1:10,000

GDA 1994 MGA Zone 56

N

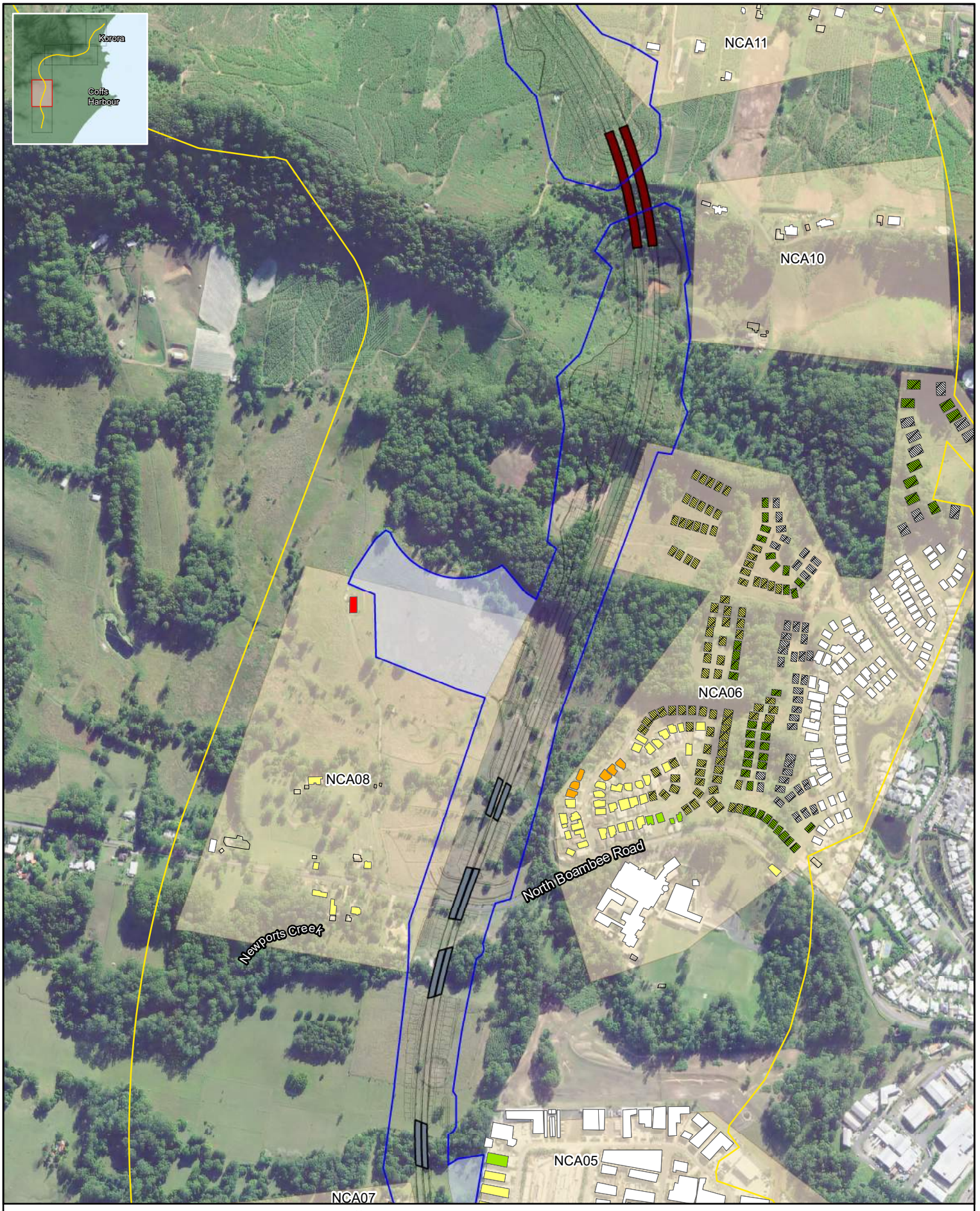

Legend

- Construction footprint
- Study Area
- Proposed Buildings - not yet built
- Ancillary sites
- NCA
- Bridge
- Tunnel

Highly Noise Affected

- >75dBA

AncillaryS - OOHW_Day

- <= NML
- < NML + 5 dB
- < NML + 15 dB
- <= NML + 25 dB
- > NML + 25 dB

Coffs Harbour Bypass

Appendix J - Construction Noise Impact Assessment

Noise Management Level Exceedances - 02

0 0.1 0.2 0.3 km

Scale @A4: 1:10,000

GDA 1994 MGA Zone 56

N

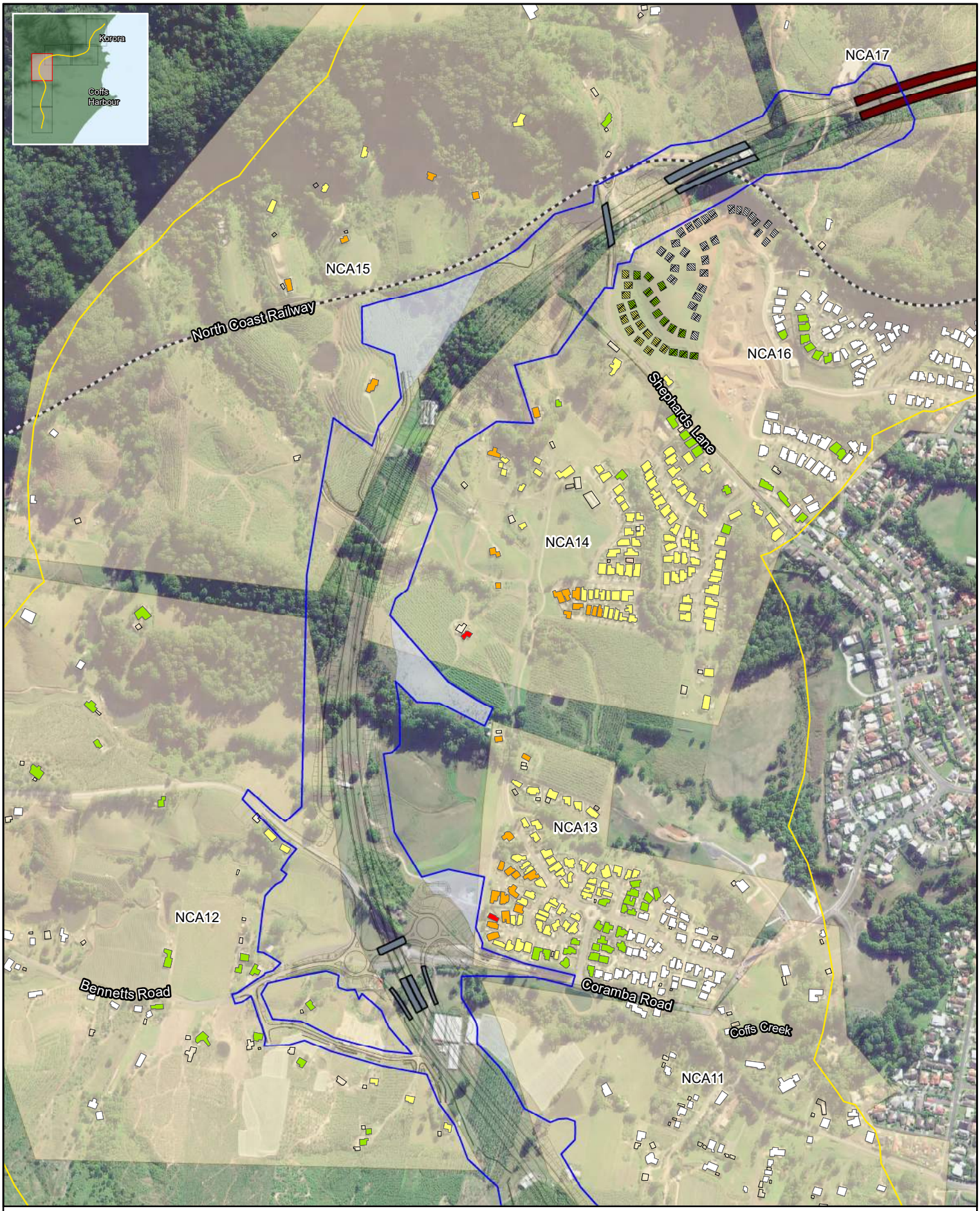

Legend

- Construction footprint
- Study Area
- Proposed Buildings - not yet built
- Ancillary sites
- NCA
- Bridge
- Tunnel

Highly Noise Affected

- >75dBA

AncillaryS - OOHW_Day

- <= NML
- < NML + 5 dB
- < NML + 15 dB
- <= NML + 25 dB
- > NML + 25 dB

Coffs Harbour Bypass

Appendix J - Construction Noise Impact Assessment

Noise Management Level Exceedances - 03

0 0.1 0.2 0.3 km

Scale @A4: 1:10,000

GDA 1994 MGA Zone 56

N



Legend

- Construction footprint
- Study Area
- Proposed Buildings - not yet built
- Ancillary sites
- NCA
- Bridge
- Tunnel

Highly Noise Affected

- >75dBA

AncillaryS - OOHW_Day

- <= NML
- < NML + 5 dB
- < NML + 15 dB
- <= NML + 25 dB
- > NML + 25 dB

Coffs Harbour Bypass

Appendix J - Construction Noise Impact Assessment

Noise Management Level Exceedances - 04

0 0.1 0.2 0.3 km

Scale @A4: 1:10,000

GDA 1994 MGA Zone 56



Legend

- Construction footprint
- Study Area
- Proposed Buildings - not yet built
- Ancillary sites
- NCA
- Bridge
- Tunnel

Highly Noise Affected

- >75dBA

AncillaryS - OOHW_Day

- <= NML
- < NML + 5 dB
- < NML + 15 dB
- <= NML + 25 dB
- > NML + 25 dB

Coffs Harbour Bypass

Appendix J - Construction Noise Impact Assessment

Noise Management Level Exceedances - 05

0 0.1 0.2 0.3 km

Scale @A4: 1:10,000

GDA 1994 MGA Zone 56



Legend

- Construction footprint
- Study Area
- Proposed Buildings - not yet built
- Ancillary sites
- NCA
- Bridge
- Tunnel

Highly Noise Affected

- >75dBA

AncillaryS - OOHW_Day

- <= NML
- < NML + 5 dB
- < NML + 15 dB
- <= NML + 25 dB
- > NML + 25 dB

Coffs Harbour Bypass

Appendix J - Construction Noise Impact Assessment

Noise Management Level Exceedances - 06

0 0.1 0.2 0.3 km

Scale @A4: 1:10,000

GDA 1994 MGA Zone 56

N



Legend

- Construction footprint
- Study Area
- Proposed Buildings - not yet built
- Ancillary sites
- NCA
- Bridge
- Tunnel

Highly Noise Affected

- >75dBA

Bridges - OOHW_Day

- <= NML
- < NML + 5 dB
- < NML + 15 dB
- <= NML + 25 dB
- > NML + 25 dB

Coffs Harbour Bypass

Appendix J - Construction Noise Impact Assessment

Noise Management Level Exceedances - 01

0 0.1 0.2 0.3 km

Scale @A4: 1:10,000

GDA 1994 MGA Zone 56

N



Legend

- Construction footprint
- Study Area
- Proposed Buildings - not yet built
- Ancillary sites
- NCA
- Bridge
- Tunnel

Highly Noise Affected

- >75dBA

Bridges - OOHW_Day

- <= NML
- < NML + 5 dB
- < NML + 15 dB
- <= NML + 25 dB
- > NML + 25 dB

Coffs Harbour Bypass

Appendix J - Construction Noise Impact Assessment

Noise Management Level Exceedances - 02

0 0.1 0.2 0.3 km

Scale @A4: 1:10,000

GDA 1994 MGA Zone 56

N



Legend

- Construction footprint
- Study Area
- Proposed Buildings - not yet built
- Ancillary sites
- NCA
- Bridge
- Tunnel

Highly Noise Affected

- >75dBA

Bridges - OOHW_Day

- <= NML
- < NML + 5 dB
- < NML + 15 dB
- <= NML + 25 dB
- > NML + 25 dB

Coffs Harbour Bypass

Appendix J - Construction Noise Impact Assessment

Noise Management Level Exceedances - 03

0 0.1 0.2 0.3 km

Scale @A4: 1:10,000

GDA 1994 MGA Zone 56

N



Legend

- Construction footprint
- Study Area
- Proposed Buildings - not yet built
- Ancillary sites
- NCA
- Bridge
- Tunnel

Highly Noise Affected

- >75dBA

Bridges - OOHW_Day

- <= NML
- < NML + 5 dB
- < NML + 15 dB
- <= NML + 25 dB
- > NML + 25 dB

Coffs Harbour Bypass

Appendix J - Construction Noise Impact Assessment

Noise Management Level Exceedances - 04

0 0.1 0.2 0.3 km

Scale @A4: 1:10,000

GDA 1994 MGA Zone 56



Legend

- Construction footprint
- Study Area
- Proposed Buildings - not yet built
- Ancillary sites
- NCA
- Bridge
- Tunnel

Highly Noise Affected

- >75dBA

Bridges - OOHW_Day

- <= NML
- < NML + 5 dB
- < NML + 15 dB
- <= NML + 25 dB
- > NML + 25 dB

Coffs Harbour Bypass

Appendix J - Construction Noise Impact Assessment

Noise Management Level Exceedances - 05

0 0.1 0.2 0.3 km

Scale @A4: 1:10,000

GDA 1994 MGA Zone 56



Legend

- Construction footprint
- Study Area
- Proposed Buildings - not yet built
- Ancillary sites
- NCA
- Bridge
- Tunnel

Highly Noise Affected

- >75dBA

Bridges - OOHW_Day

- <= NML
- < NML + 5 dB
- < NML + 15 dB
- <= NML + 25 dB
- > NML + 25 dB

Coffs Harbour Bypass

Appendix J - Construction Noise Impact Assessment

Noise Management Level Exceedances - 06

0 0.1 0.2 0.3 km

Scale @A4: 1:10,000

GDA 1994 MGA Zone 56

N



Legend

- Construction footprint
- Study Area
- Proposed Buildings - not yet built
- Ancillary sites
- NCA
- Bridge
- Tunnel

Highly Noise Affected

- >75dBA

Roadworks - OOHW_Day

- <= NML
- < NML + 5 dB
- < NML + 15 dB
- <= NML + 25 dB
- > NML + 25 dB

Coffs Harbour Bypass

Appendix J - Construction Noise Impact Assessment

Noise Management Level Exceedances - 01

0 0.1 0.2 0.3 km

N

Scale @A4: 1:10,000

GDA 1994 MGA Zone 56



Legend

- Construction footprint
- Study Area
- Proposed Buildings - not yet built
- Ancillary sites
- NCA
- Bridge
- Tunnel

Highly Noise Affected

- >75dBA

Roadworks - OOHW_Day

- <= NML
- < NML + 5 dB
- < NML + 15 dB
- <= NML + 25 dB
- > NML + 25 dB

Coffs Harbour Bypass

Appendix J - Construction Noise Impact Assessment

Noise Management Level Exceedances - 02

0 0.1 0.2 0.3 km

Scale @A4: 1:10,000

GDA 1994 MGA Zone 56

N



Legend

- Construction footprint
- Study Area
- Proposed Buildings - not yet built
- Ancillary sites
- NCA
- Bridge
- Tunnel

Highly Noise Affected

- >75dBA

Roadworks - OOHW_Day

- <= NML
- < NML + 5 dB
- < NML + 15 dB
- <= NML + 25 dB
- > NML + 25 dB

Coffs Harbour Bypass

Appendix J - Construction Noise Impact Assessment

Noise Management Level Exceedances - 03

0 0.1 0.2 0.3 km

Scale @A4: 1:10,000

GDA 1994 MGA Zone 56

N



Legend

- Construction footprint
- Study Area
- Proposed Buildings - not yet built
- Ancillary sites
- NCA
- Bridge
- Tunnel

Highly Noise Affected

- >75dBA

Roadworks - OOHW_Day

- <= NML
- < NML + 5 dB
- < NML + 15 dB
- <= NML + 25 dB
- > NML + 25 dB

Coffs Harbour Bypass

Appendix J - Construction Noise Impact Assessment

Noise Management Level Exceedances - 04

0 0.1 0.2 0.3 km

Scale @A4: 1:10,000

GDA 1994 MGA Zone 56



Legend

- Construction footprint
- Study Area
- Proposed Buildings - not yet built
- Ancillary sites
- NCA
- Bridge
- Tunnel

Highly Noise Affected

- >75dBA

Roadworks - OOHW_Day

- <= NML
- < NML + 5 dB
- < NML + 15 dB
- <= NML + 25 dB
- > NML + 25 dB

Coffs Harbour Bypass

Appendix J - Construction Noise Impact Assessment

Noise Management Level Exceedances - 05

0 0.1 0.2 0.3 km

Scale @A4: 1:10,000

GDA 1994 MGA Zone 56



Legend

- Construction footprint
- Study Area
- Proposed Buildings - not yet built
- Ancillary sites
- NCA
- Bridge
- Tunnel

Highly Noise Affected

- >75dBA

Roadworks - OOHW_Day

- <= NML
- < NML + 5 dB
- < NML + 15 dB
- <= NML + 25 dB
- > NML + 25 dB

Coffs Harbour Bypass

Appendix J - Construction Noise Impact Assessment

Noise Management Level Exceedances - 06

0 0.1 0.2 0.3 km

Scale @A4: 1:10,000

GDA 1994 MGA Zone 56

N



Legend

- Construction footprint
- Study Area
- Proposed Buildings - not yet built
- Ancillary sites
- NCA
- Bridge
- Tunnel

Highly Noise Affected

- >75dBA

Roadworks - OOHW_Day

- <= NML
- < NML + 5 dB
- < NML + 15 dB
- <= NML + 25 dB
- > NML + 25 dB

Coffs Harbour Bypass

Appendix J - Construction Noise Impact Assessment

Noise Management Level Exceedances - 01

0 0.1 0.2 0.3 km

N

Scale @A4: 1:10,000

GDA 1994 MGA Zone 56



Legend

- Construction footprint
- Study Area
- Proposed Buildings - not yet built
- Ancillary sites
- NCA
- Bridge
- Tunnel

Highly Noise Affected

- >75dBA

Roadworks - OOHW_Day

- <= NML
- < NML + 5 dB
- < NML + 15 dB
- <= NML + 25 dB
- > NML + 25 dB

Coffs Harbour Bypass

Appendix J - Construction Noise Impact Assessment

Noise Management Level Exceedances - 02

0 0.1 0.2 0.3 km

Scale @A4: 1:10,000

GDA 1994 MGA Zone 56

N



Legend

- Construction footprint
- Study Area
- Proposed Buildings - not yet built
- Ancillary sites
- NCA
- Bridge
- Tunnel

Highly Noise Affected

- >75dBA

Roadworks - OOHW_Day

- <= NML
- < NML + 5 dB
- < NML + 15 dB
- <= NML + 25 dB
- > NML + 25 dB

Coffs Harbour Bypass

Appendix J - Construction Noise Impact Assessment

Noise Management Level Exceedances - 03

0 0.1 0.2 0.3 km

Scale @A4: 1:10,000

GDA 1994 MGA Zone 56

N



Legend

- Construction footprint
- Study Area
- Proposed Buildings - not yet built
- Ancillary sites
- NCA
- Bridge
- Tunnel

Highly Noise Affected

- >75dBA

Roadworks - OOHW_Day

- <= NML
- < NML + 5 dB
- < NML + 15 dB
- <= NML + 25 dB
- > NML + 25 dB

Coffs Harbour Bypass

Appendix J - Construction Noise Impact Assessment

Noise Management Level Exceedances - 04

0 0.1 0.2 0.3 km

Scale @A4: 1:10,000

GDA 1994 MGA Zone 56



Legend

- Construction footprint
- Study Area
- Proposed Buildings - not yet built
- Ancillary sites
- NCA
- Bridge
- Tunnel

Highly Noise Affected

- >75dBA

Roadworks - OOHW_Day

- <= NML
- < NML + 5 dB
- < NML + 15 dB
- <= NML + 25 dB
- > NML + 25 dB

Coffs Harbour Bypass

Appendix J - Construction Noise Impact Assessment

Noise Management Level Exceedances - 05

0 0.1 0.2 0.3 km

Scale @A4: 1:10,000

GDA 1994 MGA Zone 56



Legend

- Construction footprint
- Study Area
- Proposed Buildings - not yet built
- Ancillary sites
- NCA
- Bridge
- Tunnel

Highly Noise Affected

- >75dBA

Roadworks - OOHW_Day

- <= NML
- < NML + 5 dB
- < NML + 15 dB
- <= NML + 25 dB
- > NML + 25 dB

Coffs Harbour Bypass

Appendix J - Construction Noise Impact Assessment

Noise Management Level Exceedances - 06

0 0.1 0.2 0.3 km

Scale @A4: 1:10,000

GDA 1994 MGA Zone 56

N



Legend

- Construction footprint
- Study Area
- Proposed Buildings - not yet built
- Ancillary sites
- NCA
- Bridge
- Tunnel

Highly Noise Affected

- >75dBA

Tunnels - OOHW_Day

- <= NML
- < NML + 5 dB
- < NML + 15 dB
- <= NML + 25 dB
- > NML + 25 dB

Coffs Harbour Bypass

Appendix J - Construction Noise Impact Assessment

Noise Management Level Exceedances - 01

0 0.1 0.2 0.3 km

N

Scale @A4: 1:10,000

GDA 1994 MGA Zone 56

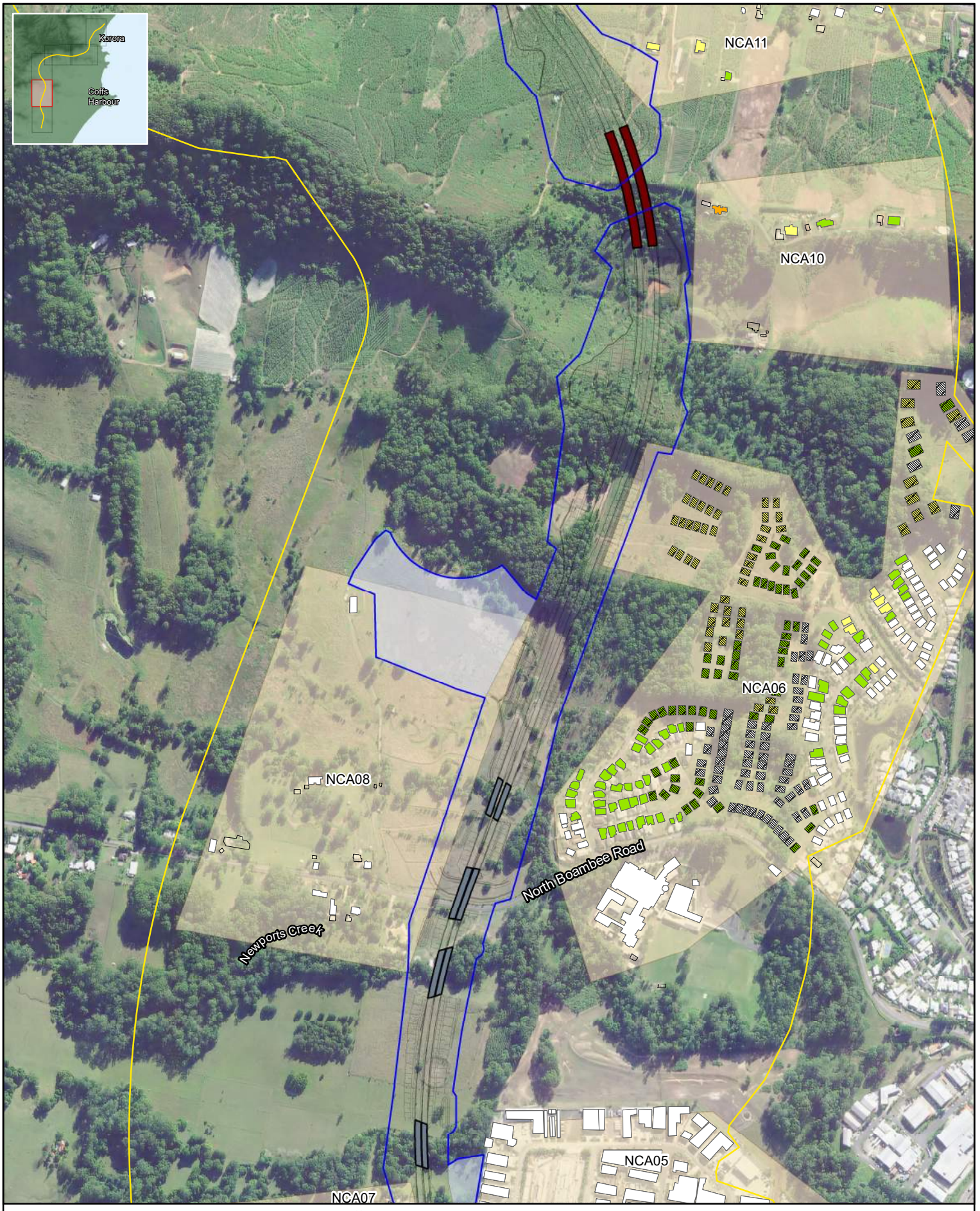

Legend

- Construction footprint
- Study Area
- Proposed Buildings - not yet built
- Ancillary sites
- NCA
- Bridge
- Tunnel

Highly Noise Affected

- >75dBA

Tunnels - OOHW_Day

- <= NML
- < NML + 5 dB
- < NML + 15 dB
- <= NML + 25 dB
- > NML + 25 dB

Coffs Harbour Bypass

Appendix J - Construction Noise Impact Assessment

Noise Management Level Exceedances - 02

0 0.1 0.2 0.3 km

Scale @A4: 1:10,000

GDA 1994 MGA Zone 56

N



Legend

- Construction footprint
- Study Area
- Proposed Buildings - not yet built
- Ancillary sites
- NCA
- Bridge
- Tunnel

Highly Noise Affected

- >75dBA

Tunnels - OOHW_Day

- <= NML
- < NML + 5 dB
- < NML + 15 dB
- <= NML + 25 dB
- > NML + 25 dB

Coffs Harbour Bypass

Appendix J - Construction Noise Impact Assessment

Noise Management Level Exceedances - 03

0 0.1 0.2 0.3 km

Scale @A4: 1:10,000

GDA 1994 MGA Zone 56

N



Legend

- Construction footprint
- Study Area
- Proposed Buildings - not yet built
- Ancillary sites
- NCA
- Bridge
- Tunnel

Highly Noise Affected

- >75dBA

Tunnels - OOHW_Day

- <= NML
- < NML + 5 dB
- < NML + 15 dB
- <= NML + 25 dB
- > NML + 25 dB

Coffs Harbour Bypass

Appendix J - Construction Noise Impact Assessment

Noise Management Level Exceedances - 04

0 0.1 0.2 0.3 km

Scale @A4: 1:10,000

GDA 1994 MGA Zone 56



Legend

- Construction footprint
- Study Area
- Proposed Buildings - not yet built
- Ancillary sites
- NCA
- Bridge
- Tunnel

Highly Noise Affected

- >75dBA

Tunnels - OOHW_Day

- <= NML
- < NML + 5 dB
- < NML + 15 dB
- <= NML + 25 dB
- > NML + 25 dB

Coffs Harbour Bypass

Appendix J - Construction Noise Impact Assessment

Noise Management Level Exceedances - 05

0 0.1 0.2 0.3 km

Scale @A4: 1:10,000

GDA 1994 MGA Zone 56



Legend

- Construction footprint
- Study Area
- Proposed Buildings - not yet built
- Ancillary sites
- NCA
- Bridge
- Tunnel

Highly Noise Affected

- >75dBA

Tunnels - OOHW_Day

- <= NML
- < NML + 5 dB
- < NML + 15 dB
- <= NML + 25 dB
- > NML + 25 dB

Coffs Harbour Bypass

Appendix J - Construction Noise Impact Assessment

Noise Management Level Exceedances - 06

0 0.1 0.2 0.3 km

Scale @A4: 1:10,000

GDA 1994 MGA Zone 56

N

J3.3 Outside Standard Hours – Evening



Legend

- Construction footprint
- Study Area
- Proposed Buildings - not yet built
- Ancillary sites
- NCA
- Bridge
- Tunnel

Highly Noise Affected

- >75dBA

AncillaryS - OOHW_Evening

- <= NML
- < NML + 5 dB
- < NML + 15 dB
- <= NML + 25 dB
- > NML + 25 dB

Coffs Harbour Bypass

Appendix J - Construction Noise Impact Assessment

Noise Management Level Exceedances - 01

0 0.1 0.2 0.3 km

Scale @A4: 1:10,000

GDA 1994 MGA Zone 56

N



Legend

- Construction footprint
- Study Area
- Proposed Buildings - not yet built
- Ancillary sites
- NCA
- Bridge
- Tunnel

Highly Noise Affected

- >75dBA

AncillaryS - OOHW_Evening

- <= NML
- < NML + 5 dB
- < NML + 15 dB
- <= NML + 25 dB
- > NML + 25 dB

Coffs Harbour Bypass

Appendix J - Construction Noise Impact Assessment

Noise Management Level Exceedances - 02

0 0.1 0.2 0.3 km

Scale @A4: 1:10,000

GDA 1994 MGA Zone 56

N

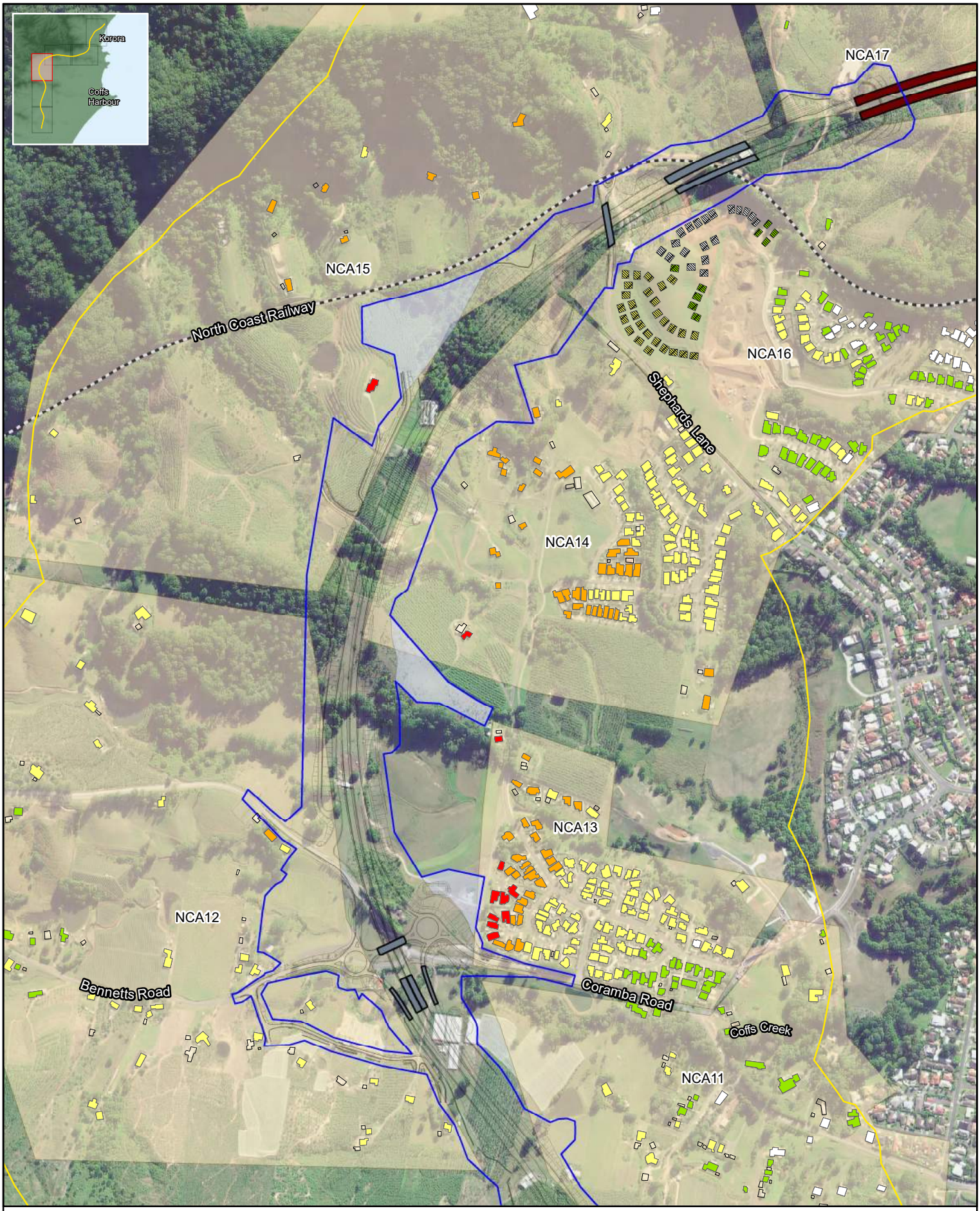

Legend

- Construction footprint
- Study Area
- Proposed Buildings - not yet built
- Ancillary sites
- NCA
- Bridge
- Tunnel

Highly Noise Affected

- >75dBA

AncillaryS - OOHW_Evening

- <= NML
- < NML + 5 dB
- < NML + 15 dB
- <= NML + 25 dB
- > NML + 25 dB

Coffs Harbour Bypass

Appendix J - Construction Noise Impact Assessment

Noise Management Level Exceedances - 03

0 0.1 0.2 0.3 km

N

Scale @A4: 1:10,000

GDA 1994 MGA Zone 56



Legend

- Construction footprint
- Study Area
- Proposed Buildings - not yet built
- Ancillary sites
- NCA
- Bridge
- Tunnel

Highly Noise Affected

- >75dBA

AncillaryS - OOHW_Evening

- <= NML
- < NML + 5 dB
- < NML + 15 dB
- <= NML + 25 dB
- > NML + 25 dB

Coffs Harbour Bypass

Appendix J - Construction Noise Impact Assessment

Noise Management Level Exceedances - 04

0 0.1 0.2 0.3 km

Scale @A4: 1:10,000

GDA 1994 MGA Zone 56



Legend

- Construction footprint
- Study Area
- Proposed Buildings - not yet built
- Ancillary sites
- NCA
- Bridge
- Tunnel

Highly Noise Affected

- >75dBA

AncillaryS - OOHW_Evening

- <= NML
- < NML + 5 dB
- < NML + 15 dB
- <= NML + 25 dB
- > NML + 25 dB

Coffs Harbour Bypass

Appendix J - Construction Noise Impact Assessment

Noise Management Level Exceedances - 05

0 0.1 0.2 0.3 km

Scale @A4: 1:10,000

GDA 1994 MGA Zone 56



Legend

- Construction footprint
- Study Area
- Proposed Buildings - not yet built
- Ancillary sites
- NCA
- Bridge
- Tunnel

Highly Noise Affected

- >75dBA

AncillaryS - OOHW_Evening

- <= NML
- < NML + 5 dB
- < NML + 15 dB
- <= NML + 25 dB
- > NML + 25 dB

Coffs Harbour Bypass

Appendix J - Construction Noise Impact Assessment

Noise Management Level Exceedances - 06

0 0.1 0.2 0.3 km

Scale @A4: 1:10,000

GDA 1994 MGA Zone 56

N



Legend

- Construction footprint
- Study Area
- Proposed Buildings - not yet built
- Ancillary sites
- NCA
- Bridge
- Tunnel

Highly Noise Affected

- >75dBA

Bridges - OOHW_Evening

- <= NML
- < NML + 5 dB
- < NML + 15 dB
- <= NML + 25 dB
- > NML + 25 dB

Coffs Harbour Bypass

Appendix J - Construction Noise Impact Assessment

Noise Management Level Exceedances - 01

0 0.1 0.2 0.3 km

Scale @A4: 1:10,000

GDA 1994 MGA Zone 56

N



Legend

- Construction footprint
- Study Area
- Proposed Buildings - not yet built
- Ancillary sites
- NCA
- Bridge
- Tunnel

Highly Noise Affected

- >75dBA

Bridges - OOHW_Evening

- <= NML
- < NML + 5 dB
- < NML + 15 dB
- <= NML + 25 dB
- > NML + 25 dB

Coffs Harbour Bypass

Appendix J - Construction Noise Impact Assessment

Noise Management Level Exceedances - 02

0 0.1 0.2 0.3 km

Scale @A4: 1:10,000

GDA 1994 MGA Zone 56

N



Legend

- Construction footprint
- Study Area
- Proposed Buildings - not yet built
- Ancillary sites
- NCA
- Bridge
- Tunnel

Highly Noise Affected

- >75dBA

Bridges - OOHW_Evening

- <= NML
- < NML + 5 dB
- < NML + 15 dB
- <= NML + 25 dB
- > NML + 25 dB

Coffs Harbour Bypass

Appendix J - Construction Noise Impact Assessment

Noise Management Level Exceedances - 03

0 0.1 0.2 0.3 km

Scale @A4: 1:10,000

GDA 1994 MGA Zone 56

N



Legend

- Construction footprint
- Study Area
- Proposed Buildings - not yet built
- Ancillary sites
- NCA
- Bridge
- Tunnel

Highly Noise Affected

- >75dBA

Bridges - OOHW_Evening

- <= NML
- < NML + 5 dB
- < NML + 15 dB
- <= NML + 25 dB
- > NML + 25 dB

Coffs Harbour Bypass

Appendix J - Construction Noise Impact Assessment

Noise Management Level Exceedances - 04

0 0.1 0.2 0.3 km

Scale @A4: 1:10,000

GDA 1994 MGA Zone 56



Legend

- Construction footprint
- Study Area
- Proposed Buildings - not yet built
- Ancillary sites
- NCA
- Bridge
- Tunnel

Highly Noise Affected

- >75dBA

Bridges - OOHW_Evening

- <= NML
- < NML + 5 dB
- < NML + 15 dB
- <= NML + 25 dB
- > NML + 25 dB

Coffs Harbour Bypass

Appendix J - Construction Noise Impact Assessment

Noise Management Level Exceedances - 05

0 0.1 0.2 0.3 km

Scale @A4: 1:10,000

GDA 1994 MGA Zone 56



Legend

- Construction footprint
- Study Area
- Proposed Buildings - not yet built
- Ancillary sites
- NCA
- Bridge
- Tunnel

Highly Noise Affected

- >75dBA

Bridges - OOHW_Evening

- <= NML
- < NML + 5 dB
- < NML + 15 dB
- <= NML + 25 dB
- > NML + 25 dB

Coffs Harbour Bypass

Appendix J - Construction Noise Impact Assessment

Noise Management Level Exceedances - 06

0 0.1 0.2 0.3 km

Scale @A4: 1:10,000

GDA 1994 MGA Zone 56

N



Legend

- Construction footprint
- Study Area
- Proposed Buildings - not yet built
- Ancillary sites
- NCA
- Bridge
- Tunnel

Highly Noise Affected

- >75dBA

Earthworks - OOHW_Evening

- <= NML
- < NML + 5 dB
- < NML + 15 dB
- <= NML + 25 dB
- > NML + 25 dB

Coffs Harbour Bypass

Appendix J - Construction Noise Impact Assessment

Noise Management Level Exceedances - 01

0 0.1 0.2 0.3 km

N

Scale @A4: 1:10,000

GDA 1994 MGA Zone 56



Legend

- Construction footprint
- Study Area
- Proposed Buildings - not yet built
- Ancillary sites
- NCA
- Bridge
- Tunnel

Highly Noise Affected

- >75dBA

Earthworks - OOHW_Evening

- <= NML
- < NML + 5 dB
- < NML + 15 dB
- <= NML + 25 dB
- > NML + 25 dB

Coffs Harbour Bypass

Appendix J - Construction Noise Impact Assessment

Noise Management Level Exceedances - 02

0 0.1 0.2 0.3 km

Scale @A4: 1:10,000

GDA 1994 MGA Zone 56

N



Legend

- Construction footprint
- Study Area
- Proposed Buildings - not yet built
- Ancillary sites
- NCA
- Bridge
- Tunnel

Highly Noise Affected

- >75dBA

Earthworks - OOHW_Evening

- <= NML
- < NML + 5 dB
- < NML + 15 dB
- <= NML + 25 dB
- > NML + 25 dB

Coffs Harbour Bypass

Appendix J - Construction Noise Impact Assessment

Noise Management Level Exceedances - 03

0 0.1 0.2 0.3 km

Scale @A4: 1:10,000

GDA 1994 MGA Zone 56

N

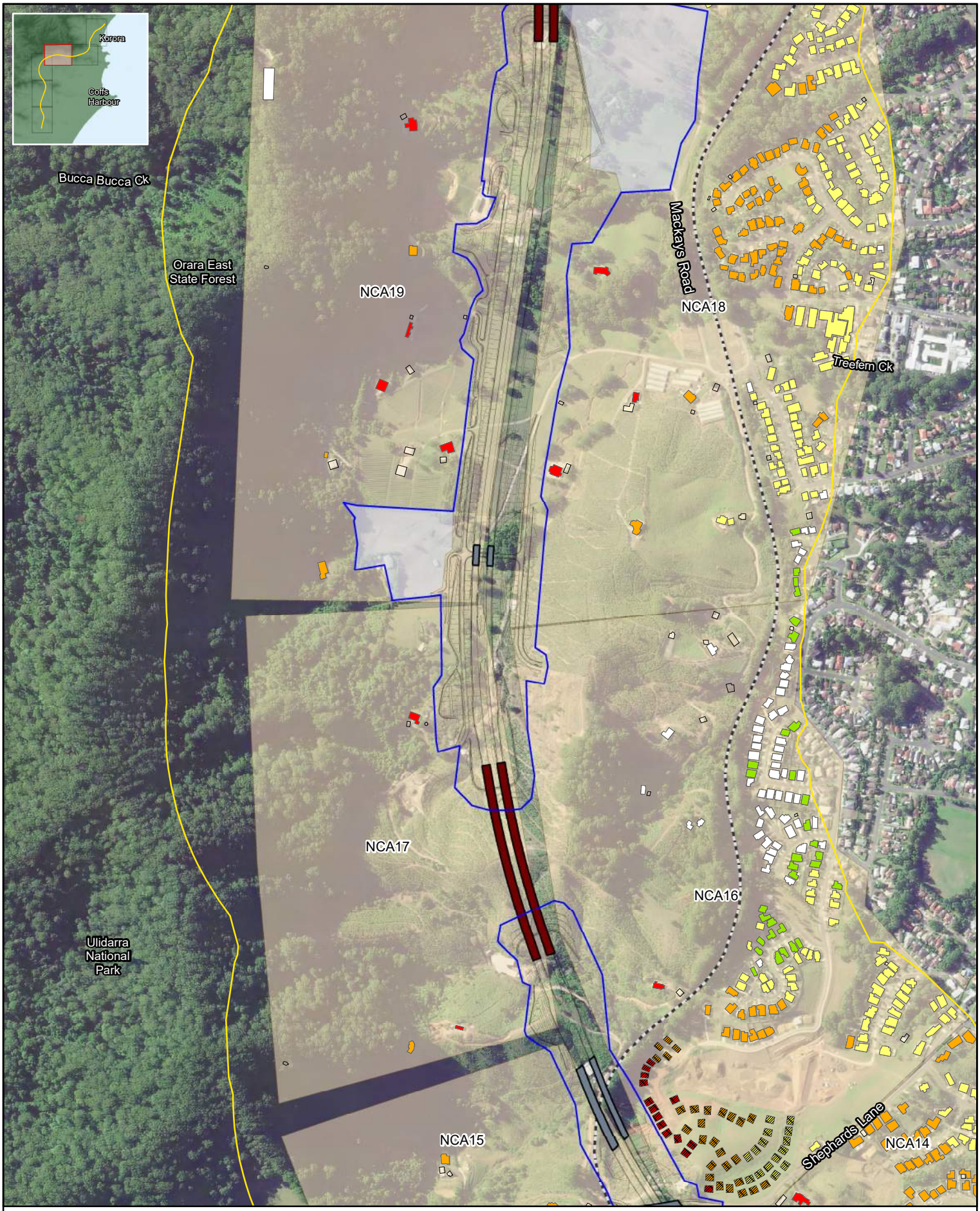

Legend

- Construction footprint
- Study Area
- Proposed Buildings - not yet built
- Ancillary sites
- NCA
- Bridge
- Tunnel

Highly Noise Affected

- >75dBA

Earthworks - OOHW_Evening

- <= NML
- < NML + 5 dB
- < NML + 15 dB
- <= NML + 25 dB
- > NML + 25 dB

Coffs Harbour Bypass

Appendix J - Construction Noise Impact Assessment

Noise Management Level Exceedances - 04

0 0.1 0.2 0.3 km

Scale @A4: 1:10,000

GDA 1994 MGA Zone 56



Legend

- Construction footprint
- Study Area
- Proposed Buildings - not yet built
- Ancillary sites
- NCA
- Bridge
- Tunnel

Highly Noise Affected

- >75dBA

Earthworks - OOHW_Evening

- <= NML
- < NML + 5 dB
- < NML + 15 dB
- <= NML + 25 dB
- > NML + 25 dB

Coffs Harbour Bypass

Appendix J - Construction Noise Impact Assessment

Noise Management Level Exceedances - 05

0 0.1 0.2 0.3 km

Scale @A4: 1:10,000

GDA 1994 MGA Zone 56



Legend

- Construction footprint
- Study Area
- Proposed Buildings - not yet built
- Ancillary sites
- NCA
- Bridge
- Tunnel

Highly Noise Affected

- >75dBA

Earthworks - OOHW_Evening

- <= NML
- < NML + 5 dB
- < NML + 15 dB
- <= NML + 25 dB
- > NML + 25 dB

Coffs Harbour Bypass

Appendix J - Construction Noise Impact Assessment

Noise Management Level Exceedances - 06

0 0.1 0.2 0.3 km

Scale @A4: 1:10,000

GDA 1994 MGA Zone 56

N



Legend

- Construction footprint
- Study Area
- Proposed Buildings - not yet built
- Ancillary sites
- NCA
- Bridge
- Tunnel

Highly Noise Affected

- >75dBA

Roadworks - OOHW_Evening

- <= NML
- < NML + 5 dB
- < NML + 15 dB
- <= NML + 25 dB
- > NML + 25 dB

Coffs Harbour Bypass

Appendix J - Construction Noise Impact Assessment

Noise Management Level Exceedances - 01

0 0.1 0.2 0.3 km

N

Scale @A4: 1:10,000

GDA 1994 MGA Zone 56



Legend

- Construction footprint
- Study Area
- Proposed Buildings - not yet built
- Ancillary sites
- NCA
- Bridge
- Tunnel

Highly Noise Affected

- >75dBA

Roadworks - OOHW_Evening

- <= NML
- < NML + 5 dB
- < NML + 15 dB
- <= NML + 25 dB
- > NML + 25 dB

Coffs Harbour Bypass

Appendix J - Construction Noise Impact Assessment

Noise Management Level Exceedances - 02

0 0.1 0.2 0.3 km

Scale @A4: 1:10,000

GDA 1994 MGA Zone 56

N

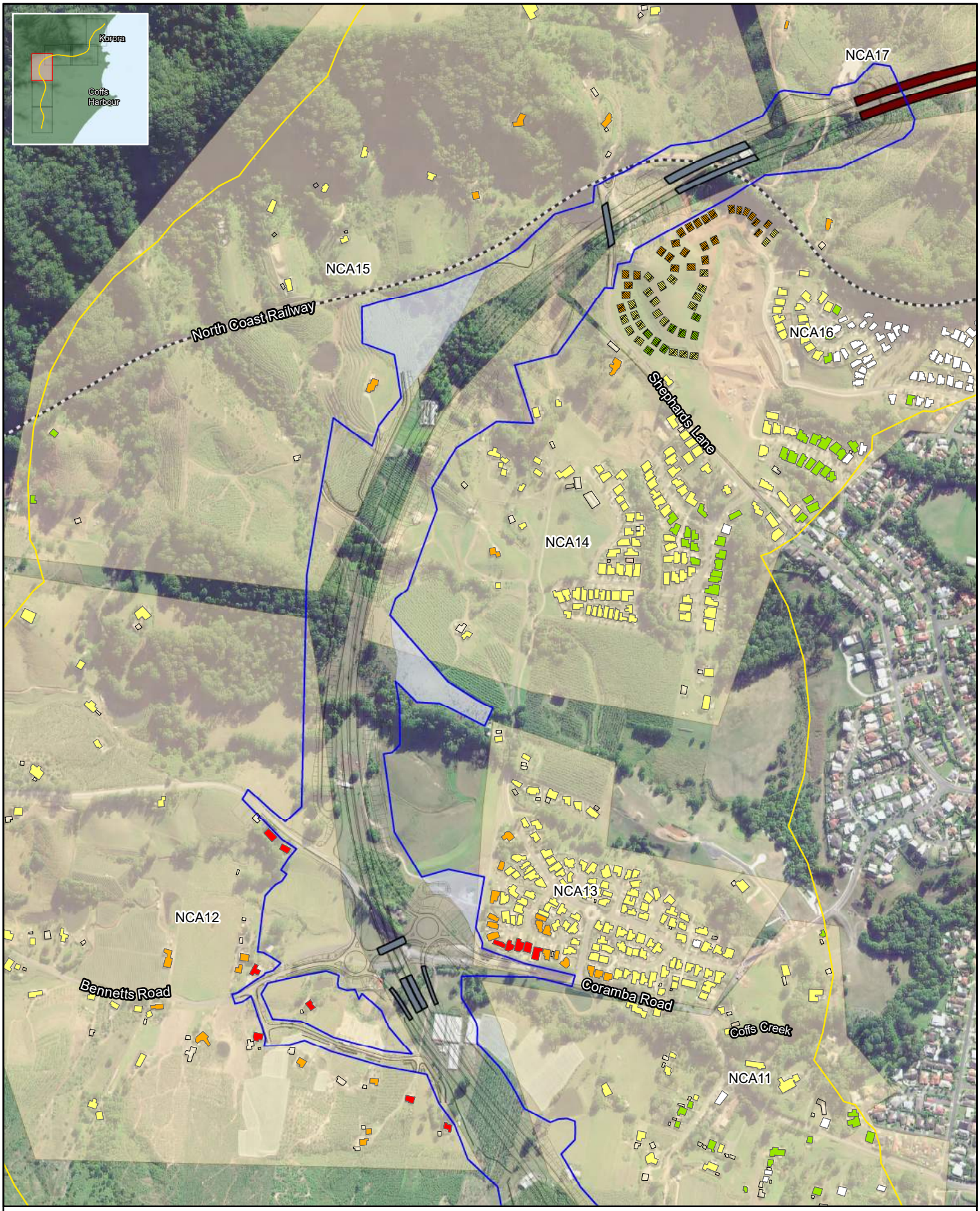

Legend

- Construction footprint
- Study Area
- Proposed Buildings - not yet built
- Ancillary sites
- NCA
- Bridge
- Tunnel

Highly Noise Affected

- >75dBA

Roadworks - OOHW_Evening

- <= NML
- < NML + 5 dB
- < NML + 15 dB
- <= NML + 25 dB
- > NML + 25 dB

Coffs Harbour Bypass

Appendix J - Construction Noise Impact Assessment

Noise Management Level Exceedances - 03

0 0.1 0.2 0.3 km

Scale @A4: 1:10,000

GDA 1994 MGA Zone 56

N



Legend

- Construction footprint
- Study Area
- Proposed Buildings - not yet built
- Ancillary sites
- NCA
- Bridge
- Tunnel

Highly Noise Affected

- >75dBA

Roadworks - OOHW_Evening

- <= NML
- < NML + 5 dB
- < NML + 15 dB
- <= NML + 25 dB
- > NML + 25 dB

Coffs Harbour Bypass

Appendix J - Construction Noise Impact Assessment

Noise Management Level Exceedances - 04

0 0.1 0.2 0.3 km

Scale @A4: 1:10,000

GDA 1994 MGA Zone 56



Legend

- Construction footprint
- Study Area
- Proposed Buildings - not yet built
- Ancillary sites
- NCA
- Bridge
- Tunnel

Highly Noise Affected

- >75dBA

Roadworks - OOHW_Evening

- <= NML
- < NML + 5 dB
- < NML + 15 dB
- <= NML + 25 dB
- > NML + 25 dB

Coffs Harbour Bypass

Appendix J - Construction Noise Impact Assessment

Noise Management Level Exceedances - 05

0 0.1 0.2 0.3 km

Scale @A4: 1:10,000

GDA 1994 MGA Zone 56



Legend

- Construction footprint
- Study Area
- Proposed Buildings - not yet built
- Ancillary sites
- NCA
- Bridge
- Tunnel

Highly Noise Affected

- >75dBA

Roadworks - OOHW_Evening

- <= NML
- < NML + 5 dB
- < NML + 15 dB
- <= NML + 25 dB
- > NML + 25 dB

Coffs Harbour Bypass

Appendix J - Construction Noise Impact Assessment

Noise Management Level Exceedances - 06

0 0.1 0.2 0.3 km

Scale @A4: 1:10,000

GDA 1994 MGA Zone 56

N



Legend

- Construction footprint
- Study Area
- Proposed Buildings - not yet built
- Ancillary sites
- NCA
- Bridge
- Tunnel

Highly Noise Affected

- >75dBA

Tunnels - OOHW_Evening

- <= NML
- < NML + 5 dB
- < NML + 15 dB
- <= NML + 25 dB
- > NML + 25 dB

Coffs Harbour Bypass

Appendix J - Construction Noise Impact Assessment

Noise Management Level Exceedances - 01

0 0.1 0.2 0.3 km

Scale @A4: 1:10,000

GDA 1994 MGA Zone 56

N

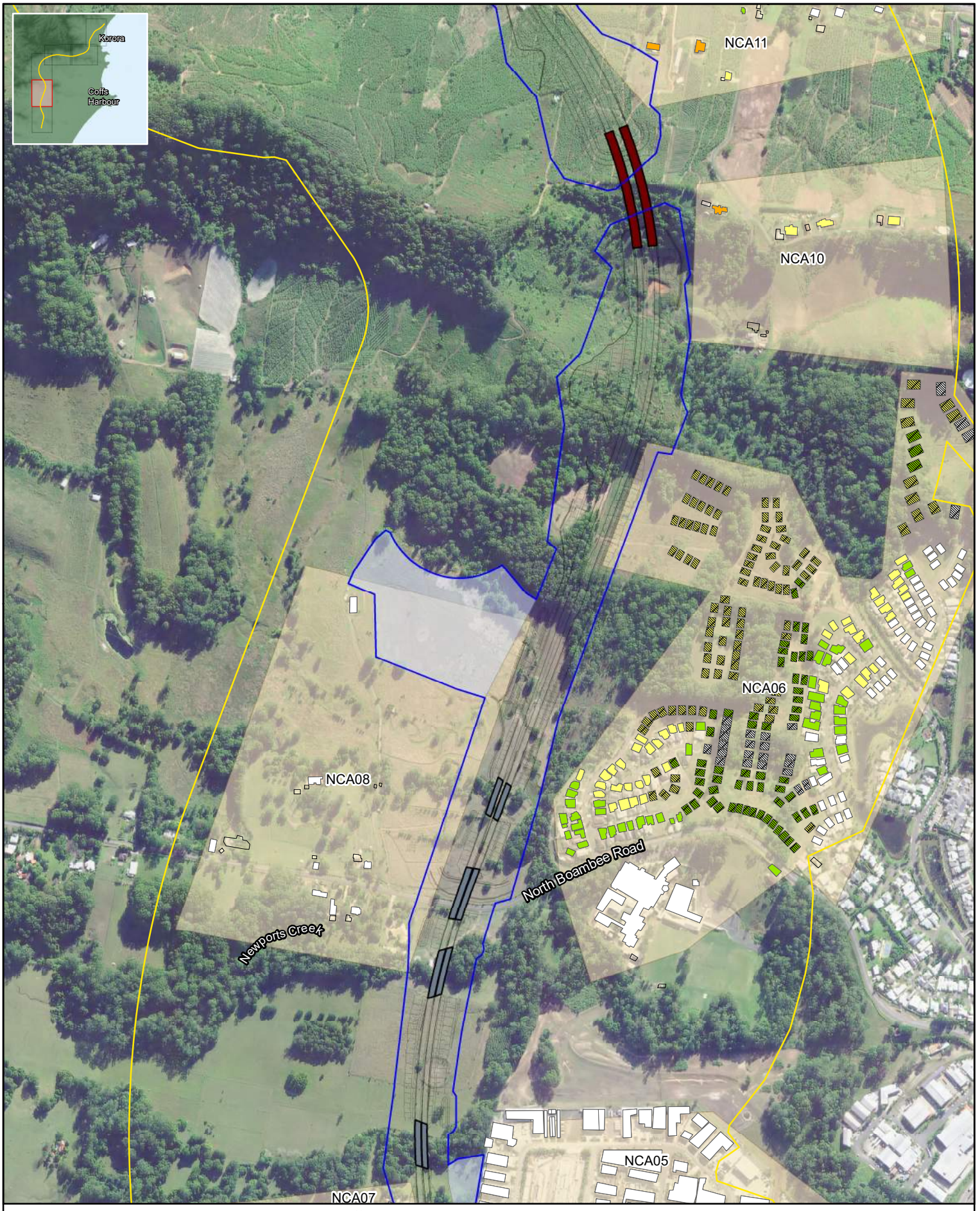

Legend

- Construction footprint
- Study Area
- Proposed Buildings - not yet built
- Ancillary sites
- NCA
- Bridge
- Tunnel

Highly Noise Affected

- >75dBA

Tunnels - OOHW_Evening

- <= NML
- < NML + 5 dB
- < NML + 15 dB
- <= NML + 25 dB
- > NML + 25 dB

Coffs Harbour Bypass

Appendix J - Construction Noise Impact Assessment

Noise Management Level Exceedances - 02

0 0.1 0.2 0.3 km

Scale @A4: 1:10,000

GDA 1994 MGA Zone 56

N



Legend

- Construction footprint
- Study Area
- Proposed Buildings - not yet built
- Ancillary sites
- NCA
- Bridge
- Tunnel

Highly Noise Affected

- >75dBA

Tunnels - OOHW_Evening

- <= NML
- < NML + 5 dB
- < NML + 15 dB
- <= NML + 25 dB
- > NML + 25 dB

Coffs Harbour Bypass

Appendix J - Construction Noise Impact Assessment

Noise Management Level Exceedances - 03

0 0.1 0.2 0.3 km

Scale @A4: 1:10,000

GDA 1994 MGA Zone 56

N



Legend

- Construction footprint
- Study Area
- Proposed Buildings - not yet built
- Ancillary sites
- NCA
- Bridge
- Tunnel

Highly Noise Affected

- >75dBA

Tunnels - OOHW_Evening

- <= NML
- < NML + 5 dB
- < NML + 15 dB
- <= NML + 25 dB
- > NML + 25 dB

Coffs Harbour Bypass

Appendix J - Construction Noise Impact Assessment

Noise Management Level Exceedances - 04

0 0.1 0.2 0.3 km

Scale @A4: 1:10,000

GDA 1994 MGA Zone 56



Legend

- Construction footprint
- Study Area
- Proposed Buildings - not yet built
- Ancillary sites
- NCA
- Bridge
- Tunnel

Highly Noise Affected

- >75dBA

Tunnels - OOHW_Evening

- <= NML
- < NML + 5 dB
- < NML + 15 dB
- <= NML + 25 dB
- > NML + 25 dB

Coffs Harbour Bypass

Appendix J - Construction Noise Impact Assessment

Noise Management Level Exceedances - 05

0 0.1 0.2 0.3 km

Scale @A4: 1:10,000

GDA 1994 MGA Zone 56



Legend

- Construction footprint
- Study Area
- Proposed Buildings - not yet built
- Ancillary sites
- NCA
- Bridge
- Tunnel

Highly Noise Affected

- >75dBA

Tunnels - OOHW_Evening

- <= NML
- < NML + 5 dB
- < NML + 15 dB
- <= NML + 25 dB
- > NML + 25 dB

Coffs Harbour Bypass

Appendix J - Construction Noise Impact Assessment

Noise Management Level Exceedances - 06

0 0.1 0.2 0.3 km

Scale @A4: 1:10,000

GDA 1994 MGA Zone 56

N

J3.4 Outside Standard Hours – Night



Legend

- Construction footprint
- Study Area
- Proposed Buildings - not yet built
- Ancillary sites
- NCA
- Bridge
- Tunnel

Highly Noise Affected

- >75dBA

AncillaryS - OOHW_Night

- <= NML
- < NML +5 dB
- < NML + 15 dB
- <= NML + 25 dB
- > NML + 25 dB

Coffs Harbour Bypass

Appendix J - Construction Noise Impact Assessment

Noise Management Level Exceedances - 01

0 0.1 0.2 0.3 km

Scale @A4: 1:10,000

GDA 1994 MGA Zone 56

N

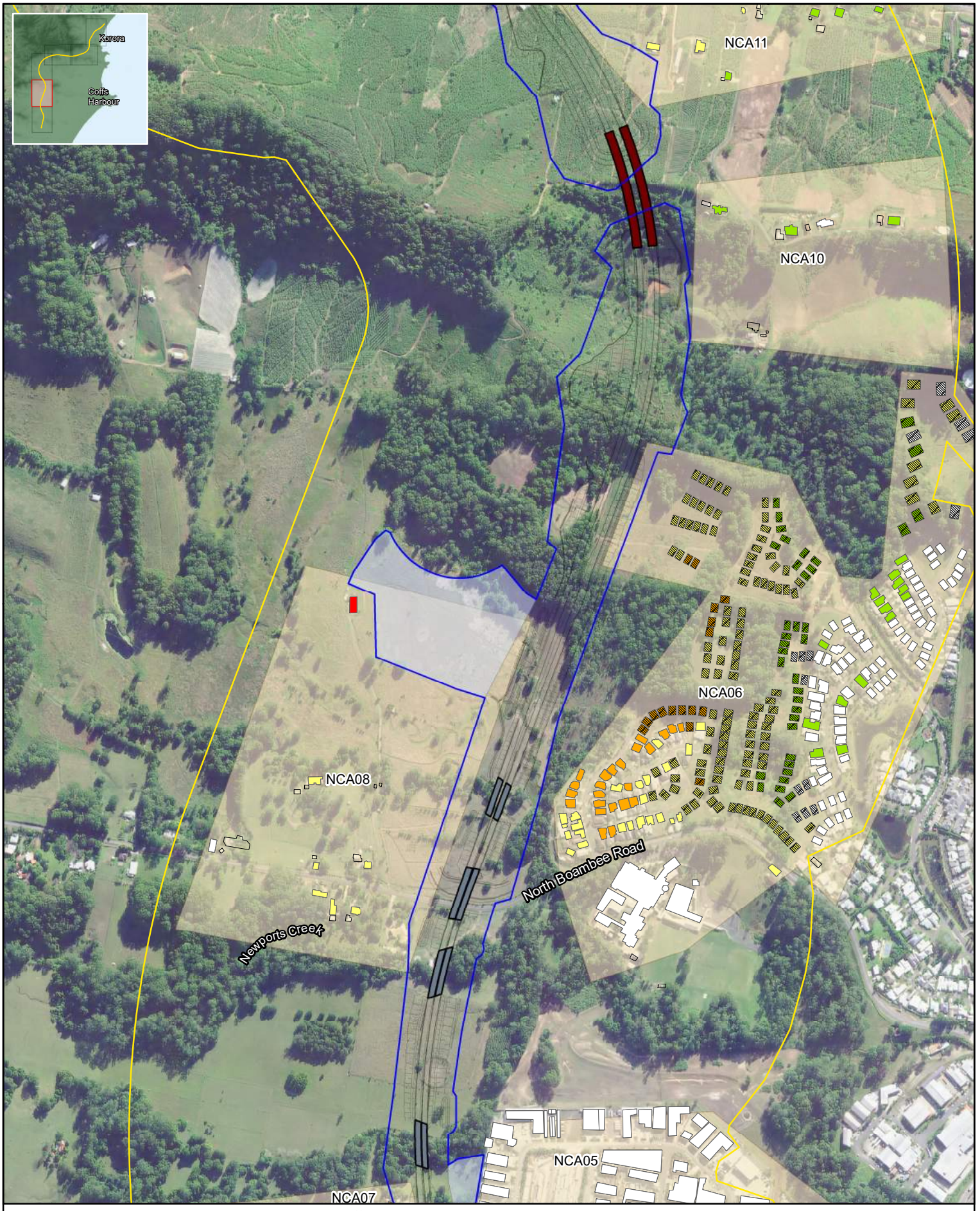

Legend

- Construction footprint
- Study Area
- Proposed Buildings - not yet built
- Ancillary sites
- NCA
- Bridge
- Tunnel

Highly Noise Affected

- >75dBA

AncillaryS - OOHW_Night

- <= NML
- < NML +5 dB
- < NML + 15 dB
- <= NML + 25 dB
- > NML + 25 dB

Coffs Harbour Bypass

Appendix J - Construction Noise Impact Assessment

Noise Management Level Exceedances - 02

0 0.1 0.2 0.3 km

Scale @A4: 1:10,000

GDA 1994 MGA Zone 56

N

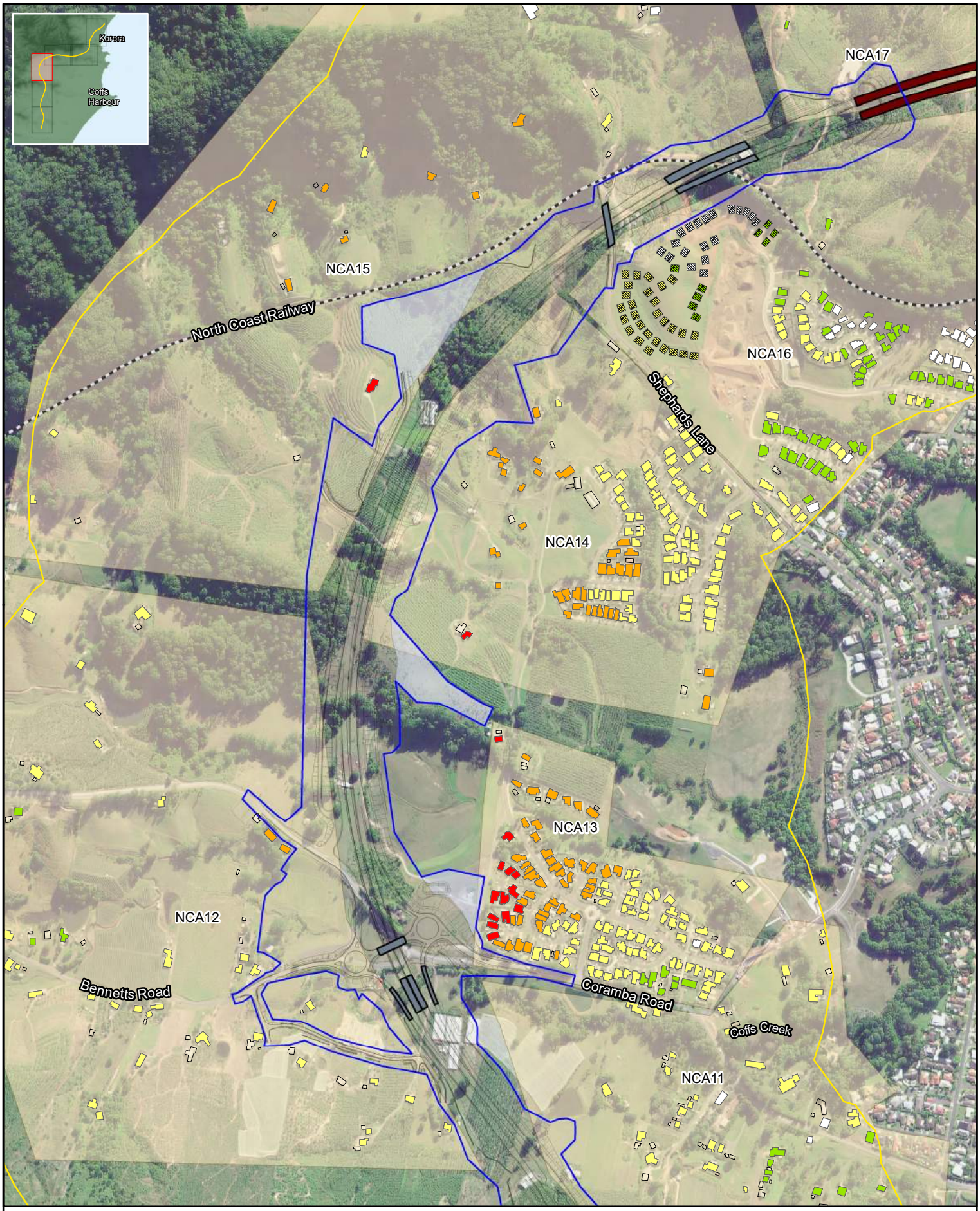

Legend

- Construction footprint
- Study Area
- Proposed Buildings - not yet built
- Ancillary sites
- NCA
- Bridge
- Tunnel

Highly Noise Affected

- >75dBA

AncillaryS - OOHW_Night

- <= NML
- < NML +5 dB
- < NML + 15 dB
- <= NML + 25 dB
- > NML + 25 dB

Coffs Harbour Bypass

Appendix J - Construction Noise Impact Assessment

Noise Management Level Exceedances - 03

0 0.1 0.2 0.3 km

Scale @A4: 1:10,000

GDA 1994 MGA Zone 56

N



Legend

- Construction footprint
- Study Area
- Proposed Buildings - not yet built
- Ancillary sites
- NCA
- Bridge
- Tunnel

Highly Noise Affected

- >75dBA

AncillaryS - OOHW_Night

- <= NML
- < NML +5 dB
- < NML + 15 dB
- <= NML + 25 dB
- > NML + 25 dB

Coffs Harbour Bypass

Appendix J - Construction Noise Impact Assessment

Noise Management Level Exceedances - 04

0 0.1 0.2 0.3 km

Scale @A4: 1:10,000

GDA 1994 MGA Zone 56



Legend

- Construction footprint
- Study Area
- Proposed Buildings - not yet built
- Ancillary sites
- NCA
- Bridge
- Tunnel

Highly Noise Affected

- >75dBA

AncillaryS - OOHW_Night

- <= NML
- < NML +5 dB
- < NML + 15 dB
- <= NML + 25 dB
- > NML + 25 dB

Coffs Harbour Bypass

Appendix J - Construction Noise Impact Assessment

Noise Management Level Exceedances - 05

0 0.1 0.2 0.3 km

Scale @A4: 1:10,000

GDA 1994 MGA Zone 56



Legend

- Construction footprint
- Study Area
- Proposed Buildings - not yet built
- Ancillary sites
- NCA
- Bridge
- Tunnel

Highly Noise Affected

- >75dBA

AncillaryS - OOHW_Night

- <= NML
- < NML +5 dB
- < NML + 15 dB
- <= NML + 25 dB
- > NML + 25 dB

Coffs Harbour Bypass

Appendix J - Construction Noise Impact Assessment

Noise Management Level Exceedances - 06

0 0.1 0.2 0.3 km

Scale @A4: 1:10,000

GDA 1994 MGA Zone 56

N



Legend

- Construction footprint
- Study Area
- Proposed Buildings - not yet built
- Ancillary sites
- NCA
- Bridge
- Tunnel

Highly Noise Affected

- >75dBA

Bridges - OOHW_Night

- <= NML
- < NML +5 dB
- < NML + 15 dB
- <= NML + 25 dB
- > NML + 25 dB

Coffs Harbour Bypass

Appendix J - Construction Noise Impact Assessment

Noise Management Level Exceedances - 01

0 0.1 0.2 0.3 km

Scale @A4: 1:10,000

GDA 1994 MGA Zone 56

N



Legend

- Construction footprint
- Study Area
- Proposed Buildings - not yet built
- Ancillary sites
- NCA
- Bridge
- Tunnel

Highly Noise Affected

- >75dBA

Bridges - OOHW_Night

- <= NML
- < NML +5 dB
- < NML + 15 dB
- <= NML + 25 dB
- > NML + 25 dB

Coffs Harbour Bypass

Appendix J - Construction Noise Impact Assessment

Noise Management Level Exceedances - 02

0 0.1 0.2 0.3 km

Scale @A4: 1:10,000

GDA 1994 MGA Zone 56

N



Legend

- Construction footprint
- Study Area
- Proposed Buildings - not yet built
- Ancillary sites
- NCA
- Bridge
- Tunnel

Highly Noise Affected

- >75dBA

Bridges - OOHW_Night

- <= NML
- < NML +5 dB
- < NML + 15 dB
- <= NML + 25 dB
- > NML + 25 dB

Coffs Harbour Bypass

Appendix J - Construction Noise Impact Assessment

Noise Management Level Exceedances - 03

0 0.1 0.2 0.3 km

Scale @A4: 1:10,000

GDA 1994 MGA Zone 56

N



Legend

- Construction footprint
- Study Area
- Proposed Buildings - not yet built
- Ancillary sites
- NCA
- Bridge
- Tunnel

Highly Noise Affected

- >75dBA

Bridges - OOHW_Night

- <= NML
- < NML +5 dB
- < NML + 15 dB
- <= NML + 25 dB
- > NML + 25 dB

Coffs Harbour Bypass

Appendix J - Construction Noise Impact Assessment

Noise Management Level Exceedances - 04

0 0.1 0.2 0.3 km

Scale @A4: 1:10,000

GDA 1994 MGA Zone 56



Legend

- Construction footprint
- Study Area
- Proposed Buildings - not yet built
- Ancillary sites
- NCA
- Bridge
- Tunnel

Highly Noise Affected

- >75dBA

Bridges - OOHW_Night

- <= NML
- < NML +5 dB
- < NML + 15 dB
- <= NML + 25 dB
- > NML + 25 dB

Coffs Harbour Bypass

Appendix J - Construction Noise Impact Assessment

Noise Management Level Exceedances - 05

0 0.1 0.2 0.3 km

Scale @A4: 1:10,000

GDA 1994 MGA Zone 56



Legend

- Construction footprint
- Study Area
- Proposed Buildings - not yet built
- Ancillary sites
- NCA
- Bridge
- Tunnel

Highly Noise Affected

- >75dBA

Bridges - OOHW_Night

- <= NML
- < NML +5 dB
- < NML + 15 dB
- <= NML + 25 dB
- > NML + 25 dB

Coffs Harbour Bypass

Appendix J - Construction Noise Impact Assessment

Noise Management Level Exceedances - 06

0 0.1 0.2 0.3 km

Scale @A4: 1:10,000

GDA 1994 MGA Zone 56

N



Legend

- Construction footprint
- Study Area
- Proposed Buildings - not yet built
- Ancillary sites
- NCA
- Bridge
- Tunnel

Highly Noise Affected

- >75dBA

Earthworks - OOHW_Night

- <= NML
- < NML +5 dB
- < NML + 15 dB
- <= NML + 25 dB
- > NML + 25 dB

Coffs Harbour Bypass

Appendix J - Construction Noise Impact Assessment

Noise Management Level Exceedances - 01

0 0.1 0.2 0.3 km

N

Scale @A4: 1:10,000

GDA 1994 MGA Zone 56



Legend

- Construction footprint
- Study Area
- Proposed Buildings - not yet built
- Ancillary sites
- NCA
- Bridge
- Tunnel

Highly Noise Affected

- >75dBA

Earthworks - OOHW_Night

- <= NML
- < NML +5 dB
- < NML + 15 dB
- <= NML + 25 dB
- > NML + 25 dB

Coffs Harbour Bypass

Appendix J - Construction Noise Impact Assessment

Noise Management Level Exceedances - 02

0 0.1 0.2 0.3 km

Scale @A4: 1:10,000

GDA 1994 MGA Zone 56

N

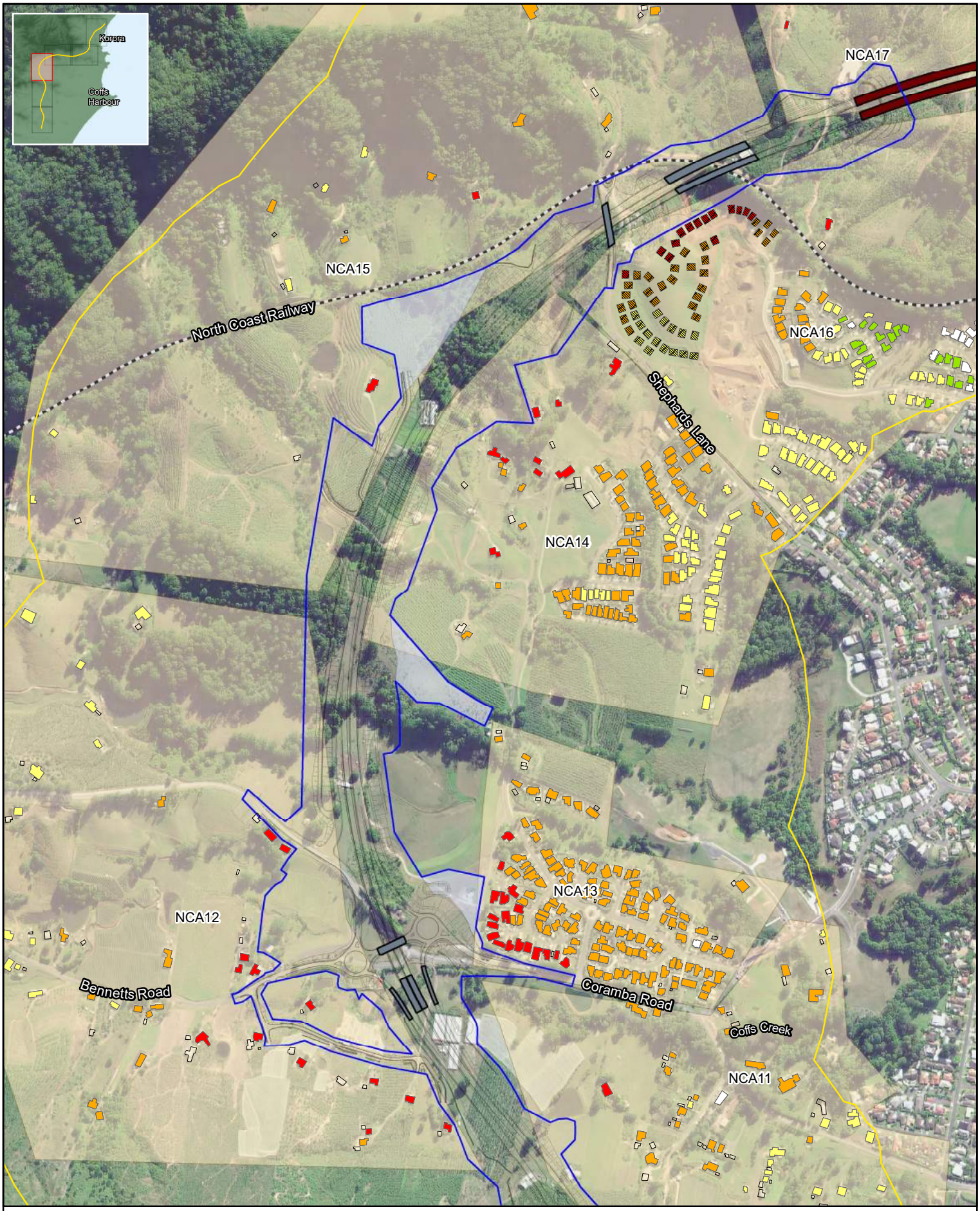

Legend

- Construction footprint
- Study Area
- Proposed Buildings - not yet built
- Ancillary sites
- NCA
- Bridge
- Tunnel

Highly Noise Affected

- >75dBA

Earthworks - OOHW_Night

- <= NML
- < NML +5 dB
- < NML + 15 dB
- <= NML + 25 dB
- > NML + 25 dB

Coffs Harbour Bypass

Appendix J - Construction Noise Impact Assessment

Noise Management Level Exceedances - 03

0 0.1 0.2 0.3 km

Scale @A4: 1:10,000

GDA 1994 MGA Zone 56

N

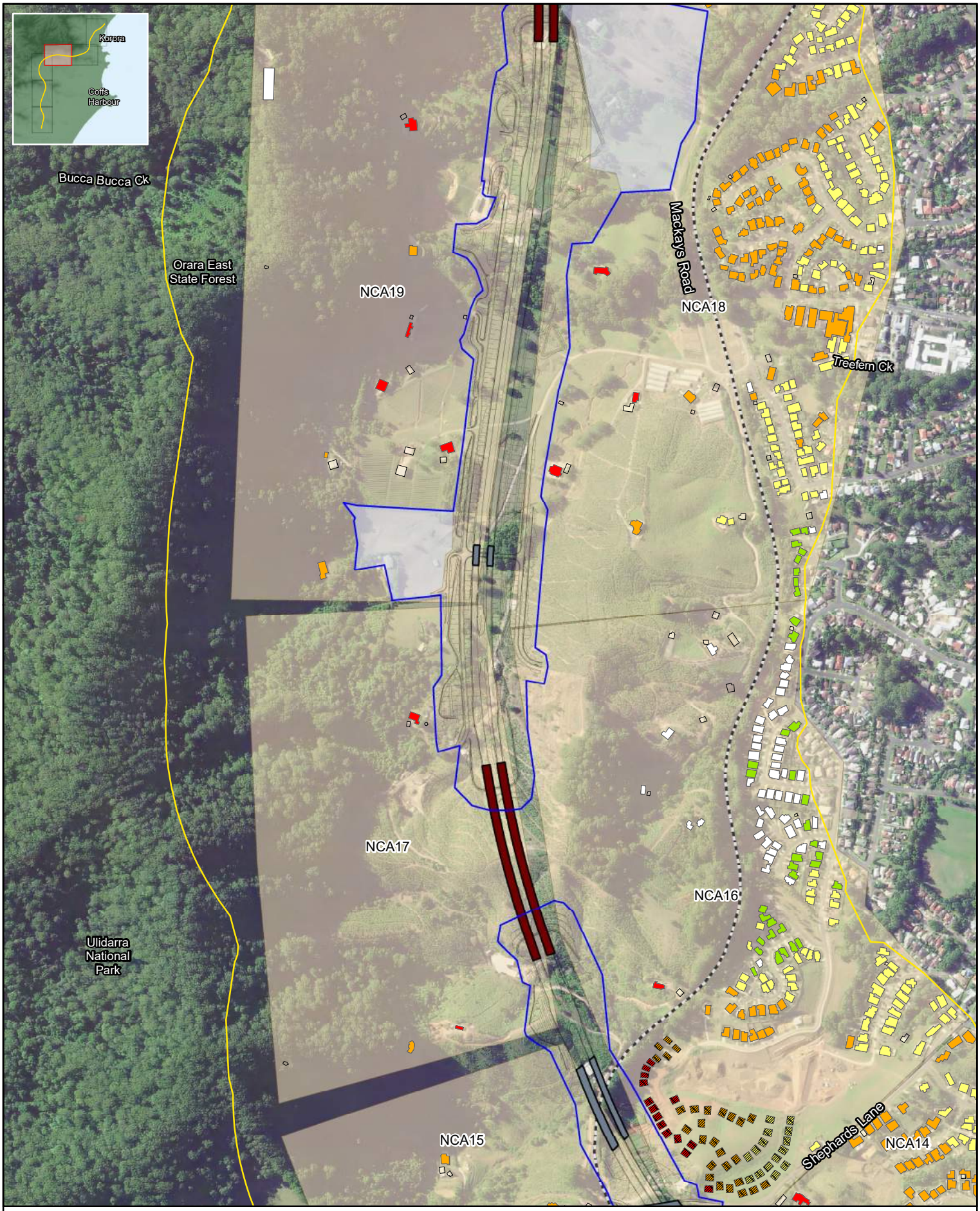

Legend

- Construction footprint
- Study Area
- Proposed Buildings - not yet built
- Ancillary sites
- NCA
- Bridge
- Tunnel

Highly Noise Affected

- >75dBA

Earthworks - OOHW_Night

- <= NML
- < NML +5 dB
- < NML + 15 dB
- <= NML + 25 dB
- > NML + 25 dB

Coffs Harbour Bypass

Appendix J - Construction Noise Impact Assessment

Noise Management Level Exceedances - 04

0 0.1 0.2 0.3 km

Scale @A4: 1:10,000

GDA 1994 MGA Zone 56



Legend

- Construction footprint
- Study Area
- Proposed Buildings - not yet built
- Ancillary sites
- NCA
- Bridge
- Tunnel

Highly Noise Affected

- >75dBA

Earthworks - OOHW_Night

- <= NML
- < NML +5 dB
- < NML + 15 dB
- <= NML + 25 dB
- > NML + 25 dB

Coffs Harbour Bypass

Appendix J - Construction Noise Impact Assessment

Noise Management Level Exceedances - 05

0 0.1 0.2 0.3 km

Scale @A4: 1:10,000

GDA 1994 MGA Zone 56



Legend

- Construction footprint
- Study Area
- Proposed Buildings - not yet built
- Ancillary sites
- NCA
- Bridge
- Tunnel

Highly Noise Affected

- >75dBA

Earthworks - OOHW_Night

- <= NML
- < NML +5 dB
- < NML + 15 dB
- <= NML + 25 dB
- > NML + 25 dB

Coffs Harbour Bypass

Appendix J - Construction Noise Impact Assessment

Noise Management Level Exceedances - 06

0 0.1 0.2 0.3 km

Scale @A4: 1:10,000

GDA 1994 MGA Zone 56

N



Legend

- Construction footprint
- Study Area
- Proposed Buildings - not yet built
- Ancillary sites
- NCA
- Bridge
- Tunnel

Highly Noise Affected

- >75dBA

Roadworks - OOHW_Night

- <= NML
- < NML +5 dB
- < NML + 15 dB
- <= NML + 25 dB
- > NML + 25 dB

Coffs Harbour Bypass

Appendix J - Construction Noise Impact Assessment

Noise Management Level Exceedances - 01

0 0.1 0.2 0.3 km

N

Scale @A4: 1:10,000

GDA 1994 MGA Zone 56



Legend

- Construction footprint
- Study Area
- Proposed Buildings - not yet built
- Ancillary sites
- NCA
- Bridge
- Tunnel

Highly Noise Affected

- >75dBA

Roadworks - OOHW_Night

- <= NML
- < NML +5 dB
- < NML + 15 dB
- <= NML + 25 dB
- > NML + 25 dB

Coffs Harbour Bypass

Appendix J - Construction Noise Impact Assessment

Noise Management Level Exceedances - 02

0 0.1 0.2 0.3 km

Scale @A4: 1:10,000

GDA 1994 MGA Zone 56

N

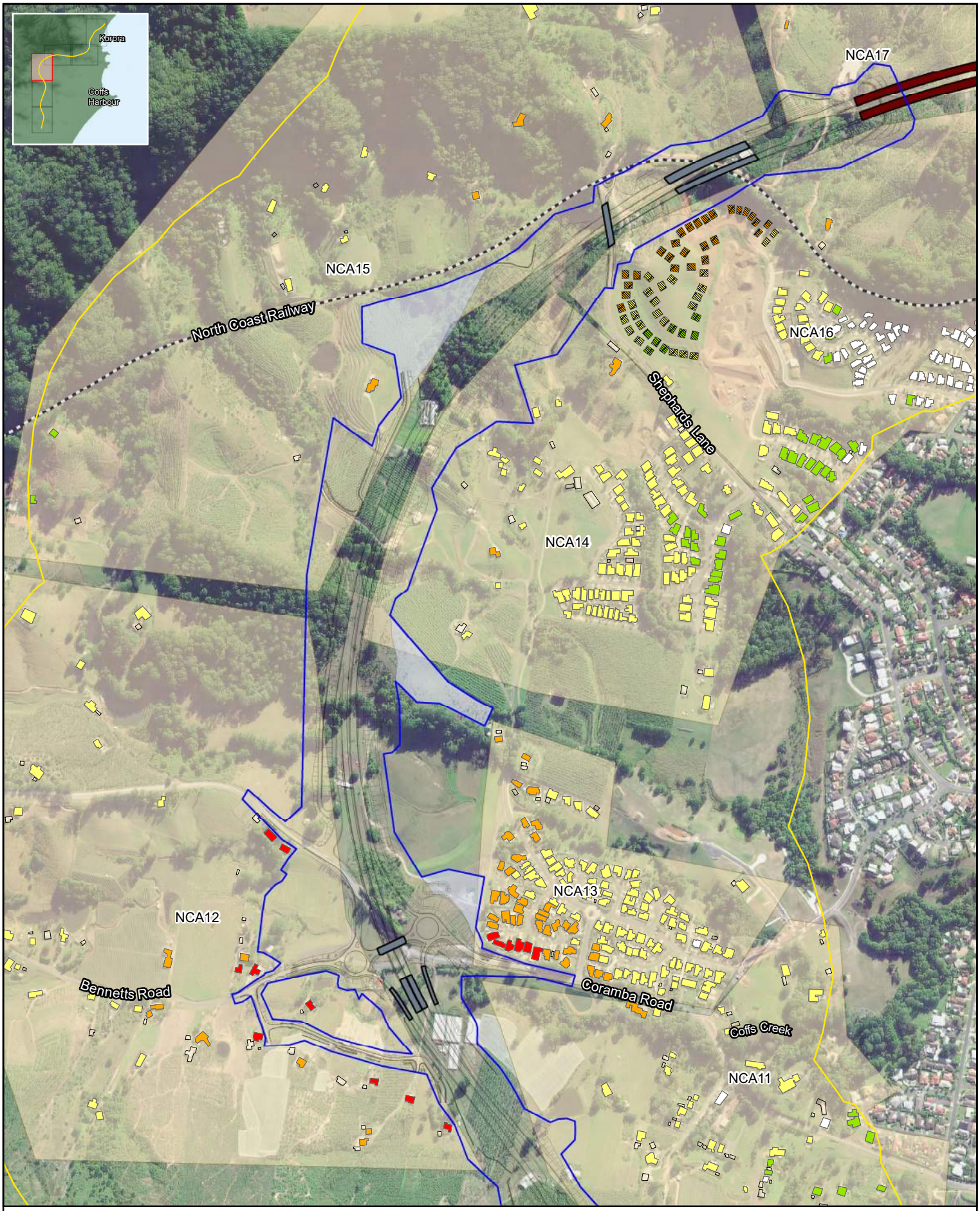

Legend

- Construction footprint
- Study Area
- Proposed Buildings - not yet built
- Ancillary sites
- NCA
- Bridge
- Tunnel

Highly Noise Affected

- >75dBA

Roadworks - OOHW_Night

- <= NML
- < NML +5 dB
- < NML + 15 dB
- <= NML + 25 dB
- > NML + 25 dB

Coffs Harbour Bypass

Appendix J - Construction Noise Impact Assessment

Noise Management Level Exceedances - 03

0 0.1 0.2 0.3 km

Scale @A4: 1:10,000

GDA 1994 MGA Zone 56

N



Legend

- Construction footprint
- Study Area
- Proposed Buildings - not yet built
- Ancillary sites
- NCA
- Bridge
- Tunnel

Highly Noise Affected

- >75dBA

Roadworks - OOHW_Night

- <= NML
- < NML +5 dB
- < NML + 15 dB
- <= NML + 25 dB
- > NML + 25 dB

Coffs Harbour Bypass

Appendix J - Construction Noise Impact Assessment

Noise Management Level Exceedances - 04

0 0.1 0.2 0.3 km

Scale @A4: 1:10,000

GDA 1994 MGA Zone 56



Legend

- Construction footprint
- Study Area
- Proposed Buildings - not yet built
- Ancillary sites
- NCA
- Bridge
- Tunnel

Highly Noise Affected

- >75dBA

Roadworks - OOHW_Night

- <= NML
- < NML +5 dB
- < NML + 15 dB
- <= NML + 25 dB
- > NML + 25 dB

Coffs Harbour Bypass

Appendix J - Construction Noise Impact Assessment

Noise Management Level Exceedances - 05

0 0.1 0.2 0.3 km

Scale @A4: 1:10,000

GDA 1994 MGA Zone 56



Legend

- Construction footprint
- Study Area
- Proposed Buildings - not yet built
- Ancillary sites
- NCA
- Bridge
- Tunnel

Highly Noise Affected

- >75dBA

Roadworks - OOHW_Night

- <= NML
- < NML +5 dB
- < NML + 15 dB
- <= NML + 25 dB
- > NML + 25 dB

Coffs Harbour Bypass

Appendix J - Construction Noise Impact Assessment

Noise Management Level Exceedances - 06

0 0.1 0.2 0.3 km

Scale @A4: 1:10,000

GDA 1994 MGA Zone 56

N



Legend

- Construction footprint
- Study Area
- Proposed Buildings - not yet built
- Ancillary sites
- NCA
- Bridge
- Tunnel

Highly Noise Affected

- >75dBA

Tunnels - OOHW_Night

- <= NML
- < NML +5 dB
- < NML + 15 dB
- <= NML + 25 dB
- > NML + 25 dB

Coffs Harbour Bypass

Appendix J - Construction Noise Impact Assessment

Noise Management Level Exceedances - 01

0 0.1 0.2 0.3 km

Scale @A4: 1:10,000

GDA 1994 MGA Zone 56

N



Legend

- Construction footprint
- Study Area
- Proposed Buildings - not yet built
- Ancillary sites
- NCA
- Bridge
- Tunnel

Highly Noise Affected

- >75dBA

Tunnels - OOHW_Night

- <= NML
- < NML +5 dB
- < NML + 15 dB
- <= NML + 25 dB
- > NML + 25 dB

Coffs Harbour Bypass

Appendix J - Construction Noise Impact Assessment

Noise Management Level Exceedances - 02

0 0.1 0.2 0.3 km

Scale @A4: 1:10,000

GDA 1994 MGA Zone 56

N



Legend

- Construction footprint
- Study Area
- Proposed Buildings - not yet built
- Ancillary sites
- NCA
- Bridge
- Tunnel

Highly Noise Affected

- >75dBA

Tunnels - OOHW_Night

- <= NML
- < NML +5 dB
- < NML + 15 dB
- <= NML + 25 dB
- > NML + 25 dB

Coffs Harbour Bypass

Appendix J - Construction Noise Impact Assessment

Noise Management Level Exceedances - 03

0 0.1 0.2 0.3 km

Scale @A4: 1:10,000

GDA 1994 MGA Zone 56

N



Legend

- Construction footprint
- Study Area
- Proposed Buildings - not yet built
- Ancillary sites
- NCA
- Bridge
- Tunnel

Highly Noise Affected

- >75dBA

Tunnels - OOHW_Night

- <= NML
- < NML +5 dB
- < NML + 15 dB
- <= NML + 25 dB
- > NML + 25 dB

Coffs Harbour Bypass

Appendix J - Construction Noise Impact Assessment

Noise Management Level Exceedances - 04

0 0.1 0.2 0.3 km

Scale @A4: 1:10,000

GDA 1994 MGA Zone 56



Legend

- Construction footprint
- Study Area
- Proposed Buildings - not yet built
- Ancillary sites
- NCA
- Bridge
- Tunnel

Highly Noise Affected

- >75dBA

Tunnels - OOHW_Night

- <= NML
- < NML +5 dB
- < NML + 15 dB
- <= NML + 25 dB
- > NML + 25 dB

Coffs Harbour Bypass

Appendix J - Construction Noise Impact Assessment

Noise Management Level Exceedances - 05

0 0.1 0.2 0.3 km

Scale @A4: 1:10,000

GDA 1994 MGA Zone 56



Legend

- Construction footprint
- Study Area
- Proposed Buildings - not yet built
- Ancillary sites
- NCA
- Bridge
- Tunnel

Highly Noise Affected

- >75dBA

Tunnels - OOHW_Night

- <= NML
- < NML +5 dB
- < NML + 15 dB
- <= NML + 25 dB
- > NML + 25 dB

Coffs Harbour Bypass

Appendix J - Construction Noise Impact Assessment

Noise Management Level Exceedances - 06

0 0.1 0.2 0.3 km

Scale @A4: 1:10,000

GDA 1994 MGA Zone 56

N

J3.5 Outside Standard Hours – Sleep Disturbance



Legend

- Construction footprint
- Study Area
- Proposed Buildings - not yet built
- Ancillary sites
- NCA
- Bridge
- Tunnel

Highly Noise Affected

- >75dBA

AncillaryS - OOHW_Sleep Dist_max

- >65 dBA

AncillaryS - OOHW_Sleep Dist_screening

- > Screening Criterion
- <= Screening Criterion

Coffs Harbour Bypass

Appendix J - Construction Noise Impact Assessment

Noise Management Level Exceedances - 01

0 0.1 0.2 0.3 km

Scale @A4: 1:10,000

GDA 1994 MGA Zone 56

N

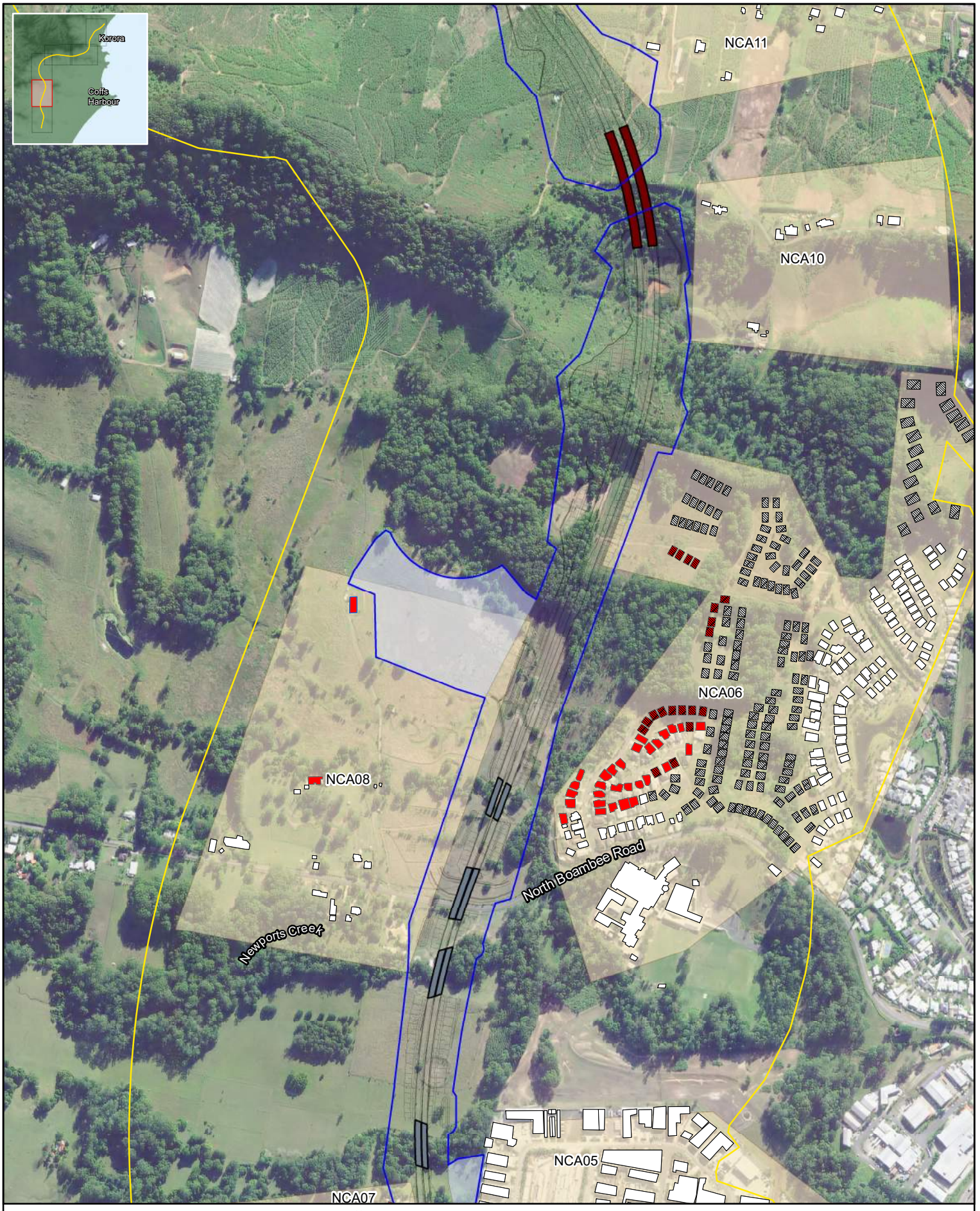

Legend

- Construction footprint
- Study Area
- Proposed Buildings - not yet built
- Ancillary sites
- NCA
- Bridge
- Tunnel

Highly Noise Affected

- >75dBA

AncillaryS - OOHW_Sleep Dist_max

- >65 dBA

AncillaryS - OOHW_Sleep Dist_screening

- > Screening Criterion
- <= Screening Criterion

Coffs Harbour Bypass

Appendix J - Construction Noise Impact Assessment

Noise Management Level Exceedances - 02

0 0.1 0.2 0.3 km

Scale @A4: 1:10,000

GDA 1994 MGA Zone 56

N

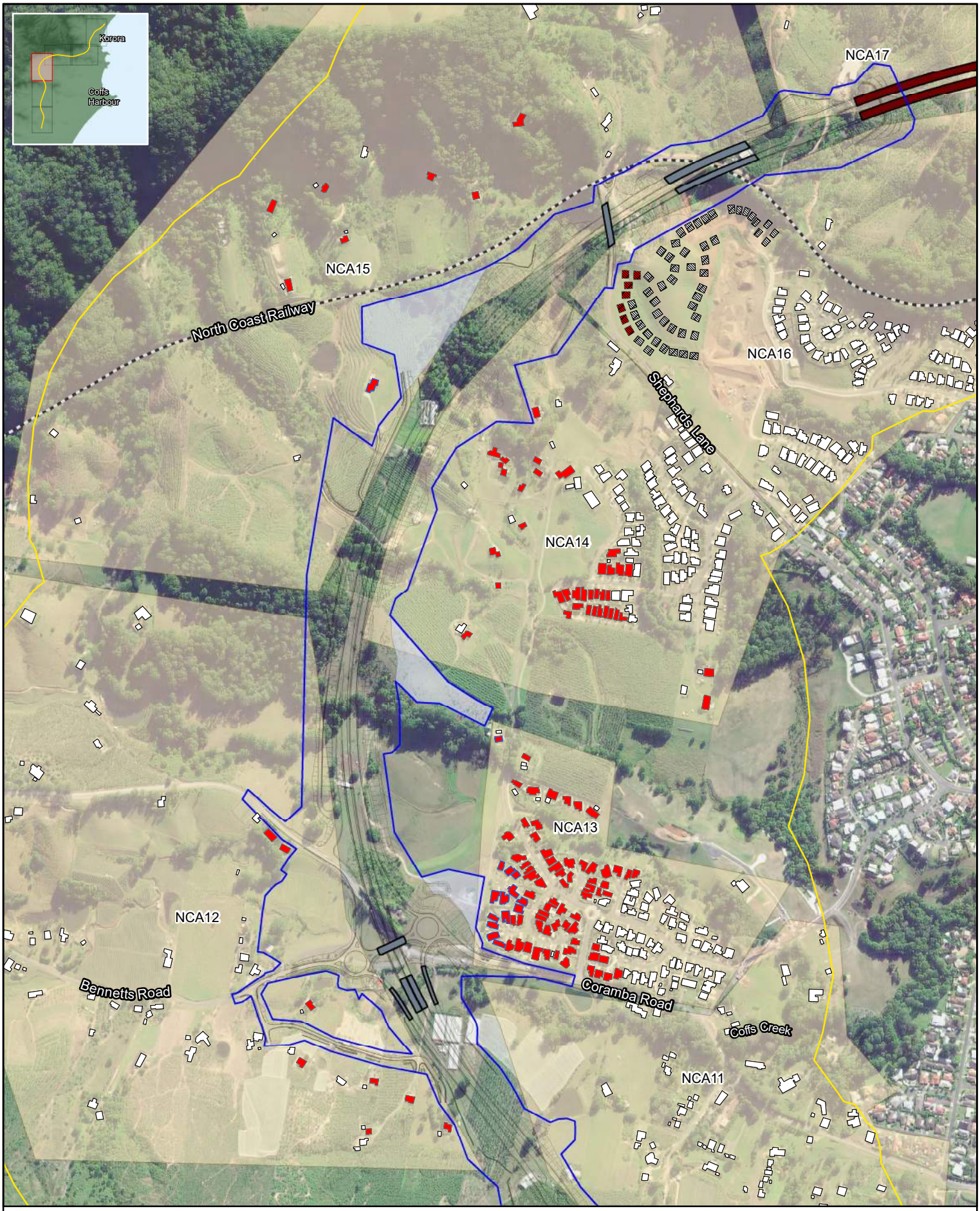

Legend

- Construction footprint
- Study Area
- Proposed Buildings - not yet built
- Ancillary sites
- NCA
- Bridge
- Tunnel

Highly Noise Affected

- >75dBA

AncillaryS - OOHW_Sleep Dist_max

- >65 dBA

AncillaryS - OOHW_Sleep Dist_screening

- > Screening Criterion
- <= Screening Criterion

Coffs Harbour Bypass

Appendix J - Construction Noise Impact Assessment

Noise Management Level Exceedances - 03

0 0.1 0.2 0.3 km

N

Scale @A4: 1:10,000

GDA 1994 MGA Zone 56

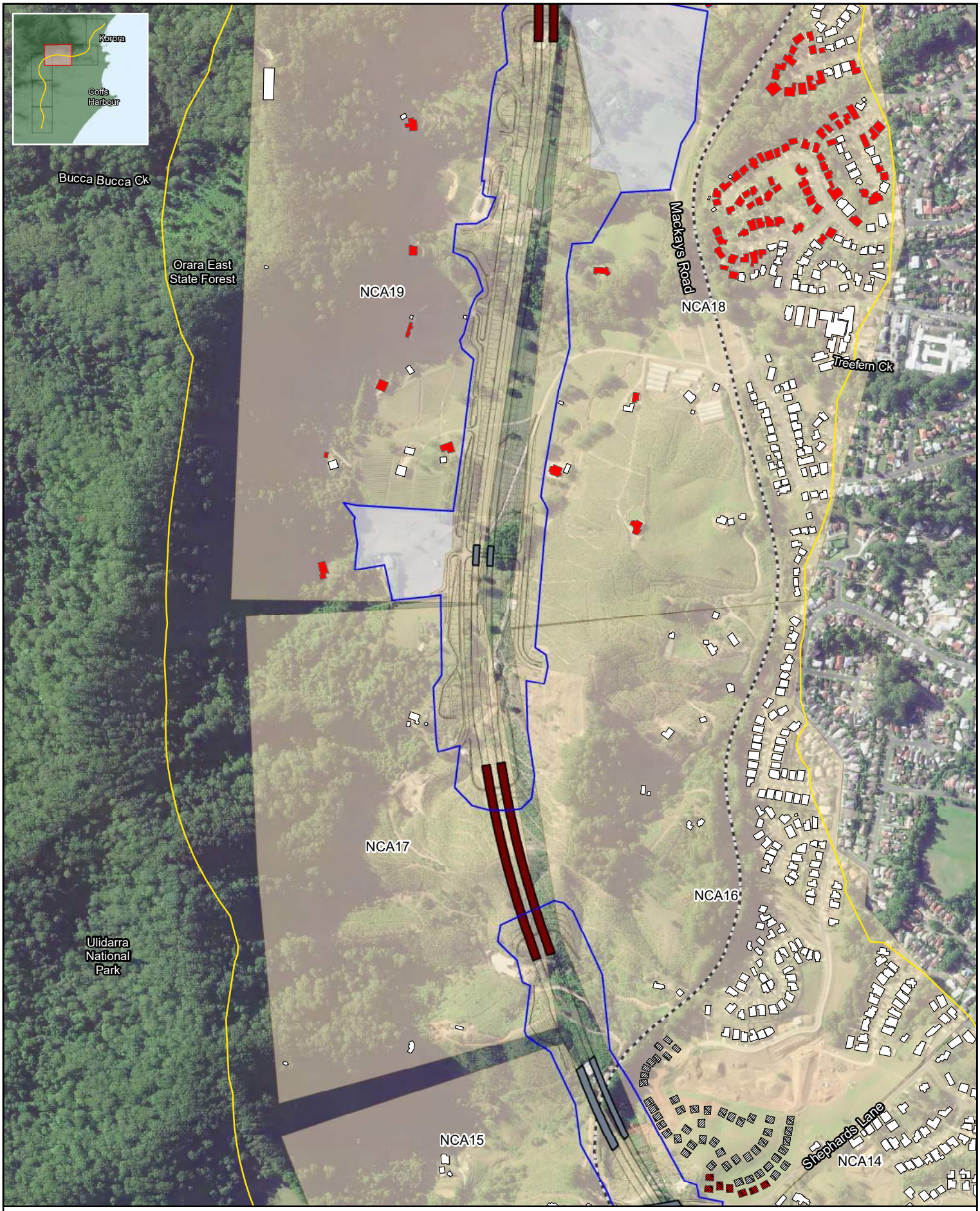

Legend

- Construction footprint
- Study Area
- Proposed Buildings - not yet built
- Ancillary sites
- NCA
- Bridge
- Tunnel

Highly Noise Affected

- >75dBA

AncillaryS - OOHW_Sleep Dist_max

- >65 dBA

AncillaryS - OOHW_Sleep Dist_screening

- > Screening Criterion
- <= Screening Criterion

Coffs Harbour Bypass

Appendix J - Construction Noise Impact Assessment

Noise Management Level Exceedances - 04

0 0.1 0.2 0.3 km

Scale @A4: 1:10,000

GDA 1994 MGA Zone 56

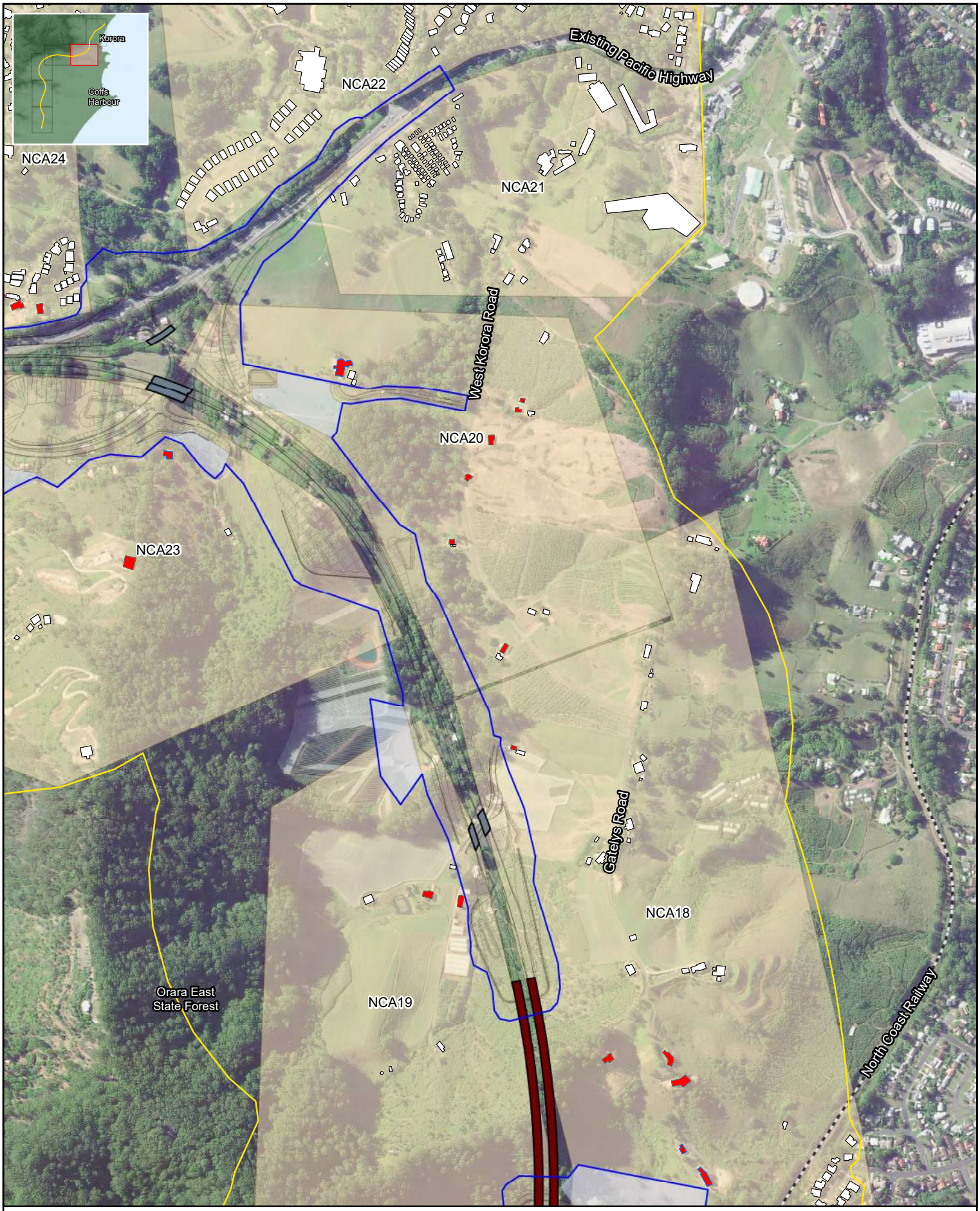

Legend

- Construction footprint
- Study Area
- Proposed Buildings - not yet built
- Ancillary sites
- NCA
- Bridge
- Tunnel

Highly Noise Affected

- >75dBA

AncillaryS - OOHW_Sleep Dist_max

- >65 dBA

AncillaryS - OOHW_Sleep Dist_screening

- > Screening Criterion
- <= Screening Criterion

Coffs Harbour Bypass

Appendix J - Construction Noise Impact Assessment

Noise Management Level Exceedances - 05

0 0.1 0.2 0.3 km

Scale @A4: 1:10,000

GDA 1994 MGA Zone 56



Legend

- Construction footprint
- Study Area
- Proposed Buildings - not yet built
- Ancillary sites
- NCA
- Bridge
- Tunnel

Highly Noise Affected

- >75dBA

AncillaryS - OOHW_Sleep Dist_max

- >65 dBA

AncillaryS - OOHW_Sleep Dist_screening

- > Screening Criterion
- <= Screening Criterion

Coffs Harbour Bypass

Appendix J - Construction Noise Impact Assessment

Noise Management Level Exceedances - 06

0 0.1 0.2 0.3 km

Scale @A4: 1:10,000

GDA 1994 MGA Zone 56

N



Legend

- Construction footprint
- Study Area
- Proposed Buildings - not yet built
- Ancillary sites
- NCA
- Bridge
- Tunnel

Highly Noise Affected

- >75dBA

Bridges - OOHW_Sleep Dist_max

- >65 dBA

Bridges - OOHW_Sleep Dist_Screening

- > Screening Criterion
- <= Screening Criterion

Coffs Harbour Bypass

Appendix J - Construction Noise Impact Assessment

Noise Management Level Exceedances - 01

0 0.1 0.2 0.3 km

N

Scale @A4: 1:10,000

GDA 1994 MGA Zone 56

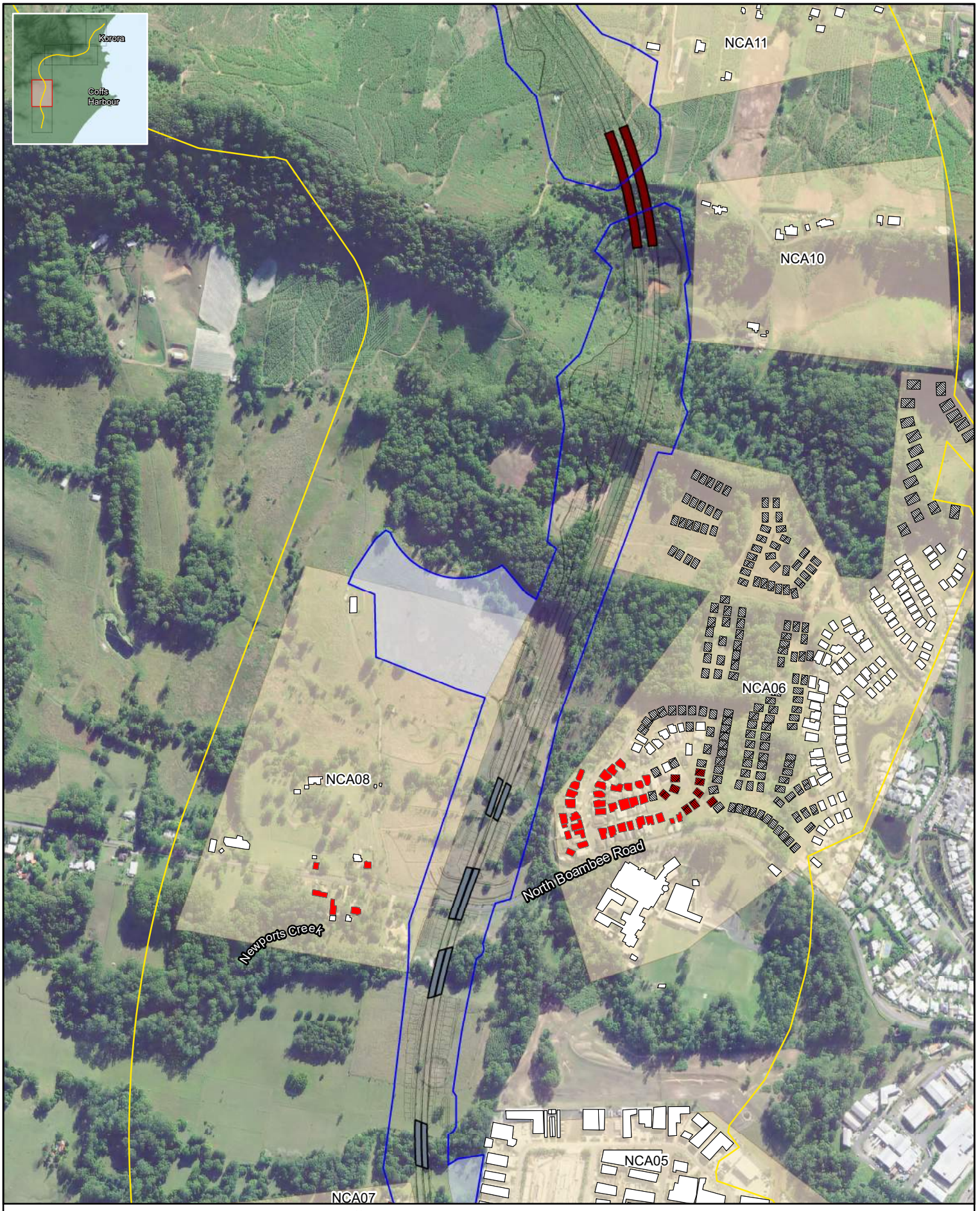

Legend

- Construction footprint
- Study Area
- Proposed Buildings - not yet built
- Ancillary sites
- NCA
- Bridge
- Tunnel

Highly Noise Affected

- >75dBA

Bridges - OOHW_Sleep Dist_max

- >65 dBA

Bridges - OOHW_Sleep Dist_Screening

- > Screening Criterion
- <= Screening Criterion

Coffs Harbour Bypass

Appendix J - Construction Noise Impact Assessment

Noise Management Level Exceedances - 02

0 0.1 0.2 0.3 km

Scale @A4: 1:10,000

GDA 1994 MGA Zone 56

N

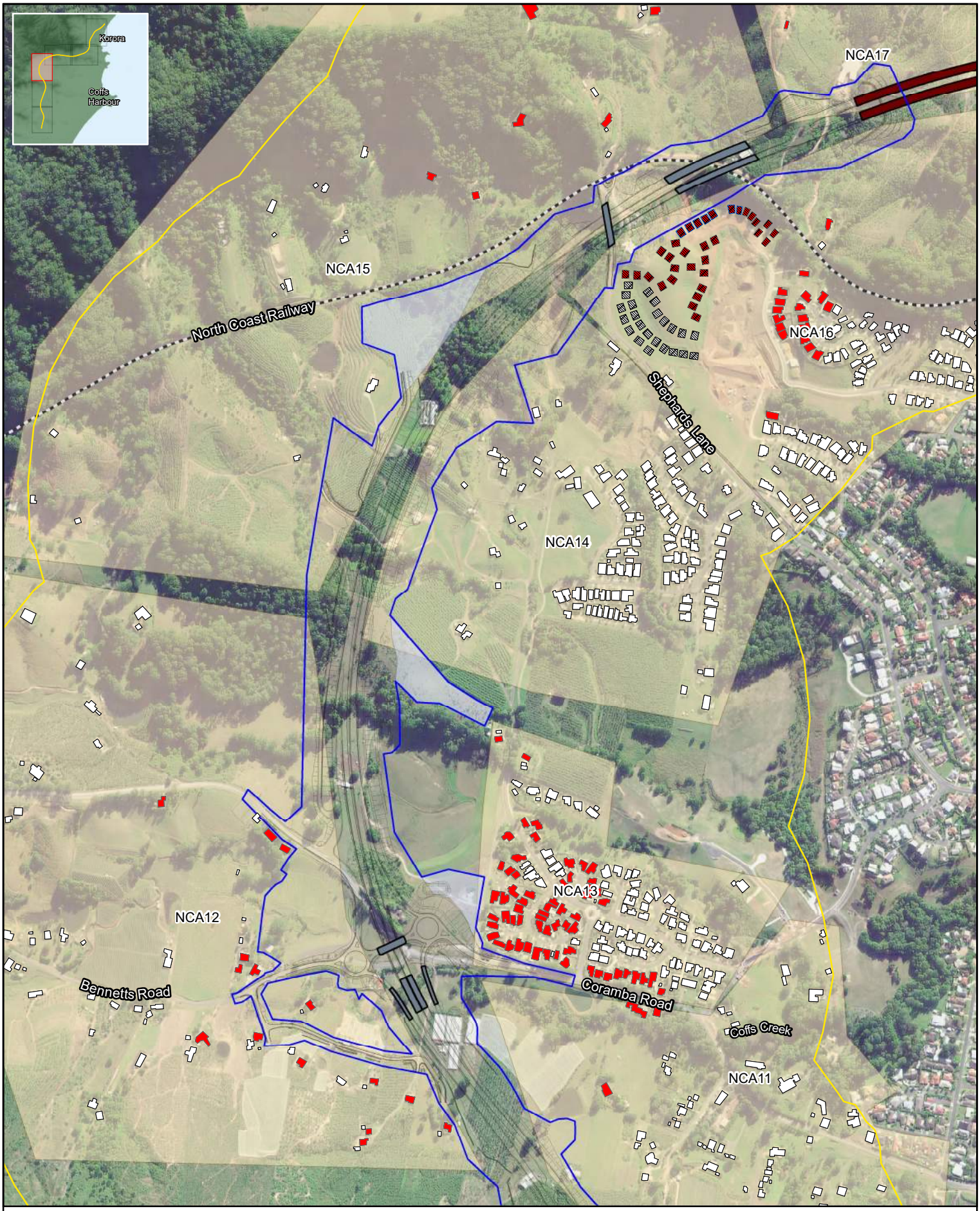

Legend

- Construction footprint
- Study Area
- Proposed Buildings - not yet built
- Ancillary sites
- NCA
- Bridge
- Tunnel

Highly Noise Affected

- >75dBA

Bridges - OOHW_Sleep Dist_max

- >65 dBA

Bridges - OOHW_Sleep Dist_Screening

- > Screening Criterion
- <= Screening Criterion

Coffs Harbour Bypass

Appendix J - Construction Noise Impact Assessment

Noise Management Level Exceedances - 03

0 0.1 0.2 0.3 km

Scale @A4: 1:10,000

GDA 1994 MGA Zone 56

N

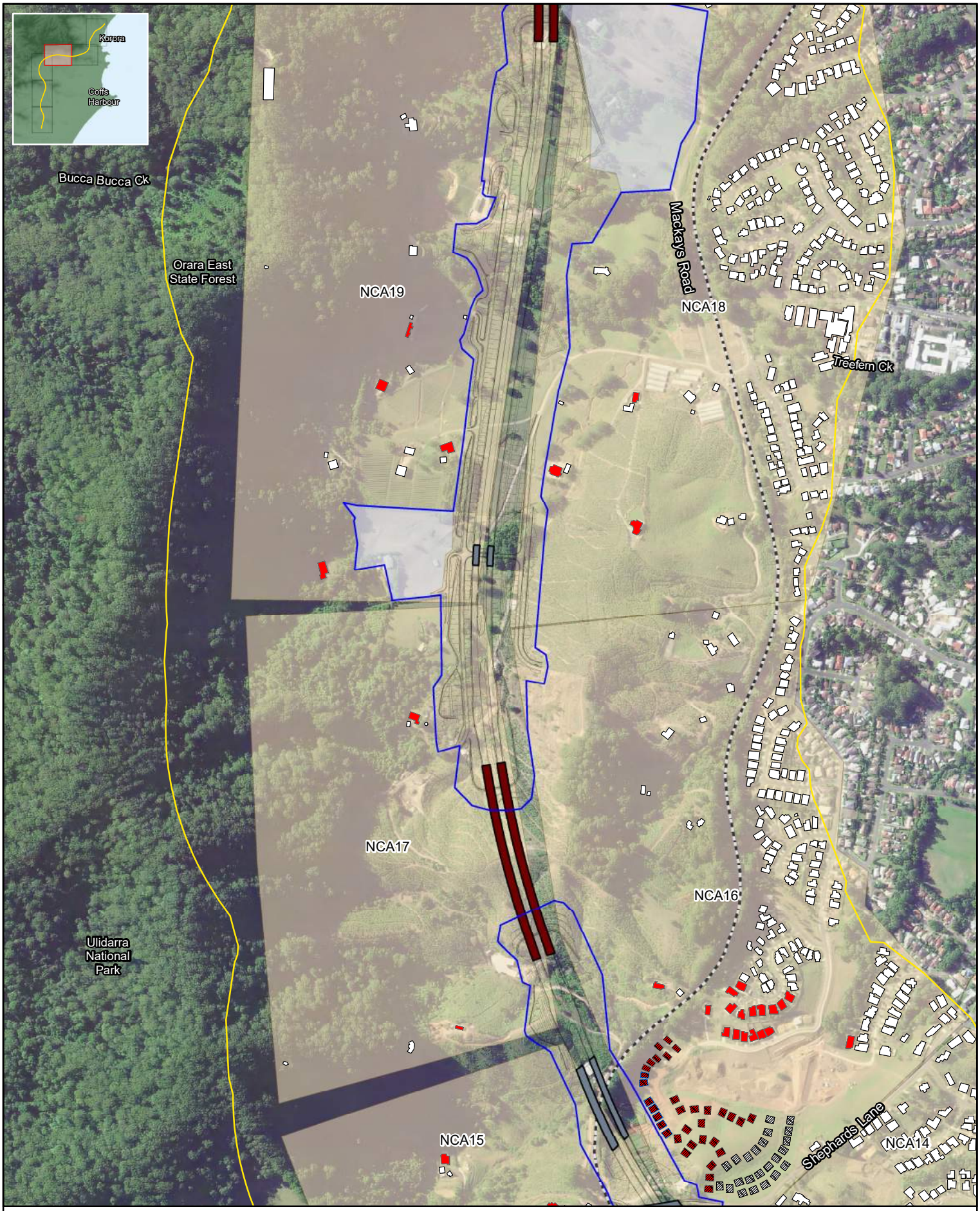

Legend

- Construction footprint
- Study Area
- Proposed Buildings - not yet built
- Ancillary sites
- NCA
- Bridge
- Tunnel

Highly Noise Affected

- >75dBA

Bridges - OOHW_Sleep Dist_max

- >65 dBA

Bridges - OOHW_Sleep Dist_Screening

- > Screening Criterion
- <= Screening Criterion

Coffs Harbour Bypass

Appendix J - Construction Noise Impact Assessment

Noise Management Level Exceedances - 04

0 0.1 0.2 0.3 km

Scale @A4: 1:10,000

GDA 1994 MGA Zone 56

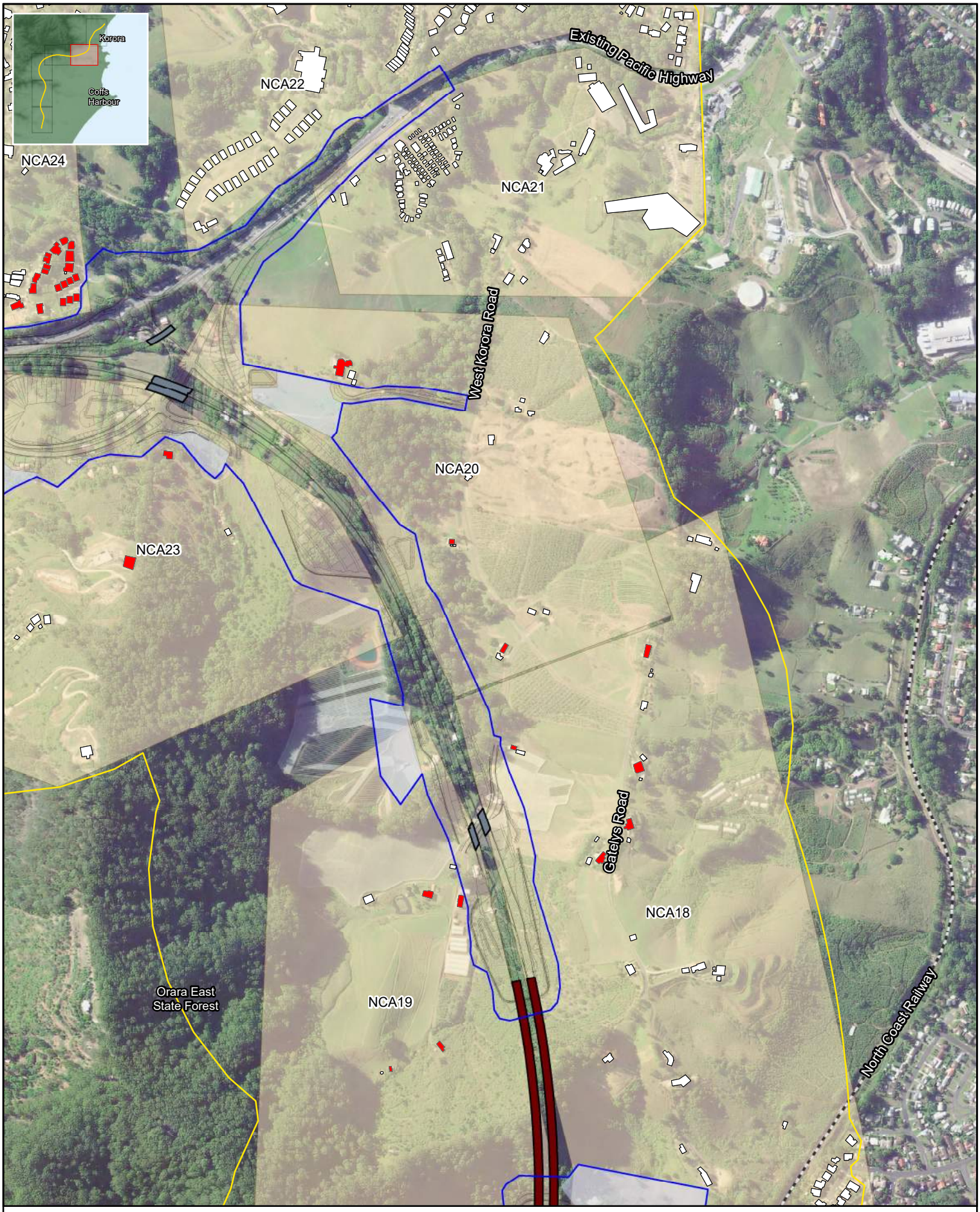

Legend

- Construction footprint
- Study Area
- Proposed Buildings - not yet built
- Ancillary sites
- NCA
- Bridge
- Tunnel

Highly Noise Affected

- >75dBA

Bridges - OOHW_Sleep Dist_max

- >65 dBA

Bridges - OOHW_Sleep Dist_Screening

- > Screening Criterion
- <= Screening Criterion

Coffs Harbour Bypass

Appendix J - Construction Noise Impact Assessment

Noise Management Level Exceedances - 05

0 0.1 0.2 0.3 km

Scale @A4: 1:10,000

GDA 1994 MGA Zone 56



Legend

- Construction footprint
- Study Area
- Proposed Buildings - not yet built
- Ancillary sites
- NCA
- Bridge
- Tunnel

Highly Noise Affected

- >75dBA

Bridges - OOHW_Sleep Dist_max

- >65 dBA

Bridges - OOHW_Sleep Dist_Screening

- > Screening Criterion
- <= Screening Criterion

Coffs Harbour Bypass

Appendix J - Construction Noise Impact Assessment

Noise Management Level Exceedances - 06

0 0.1 0.2 0.3 km

Scale @A4: 1:10,000

GDA 1994 MGA Zone 56

N

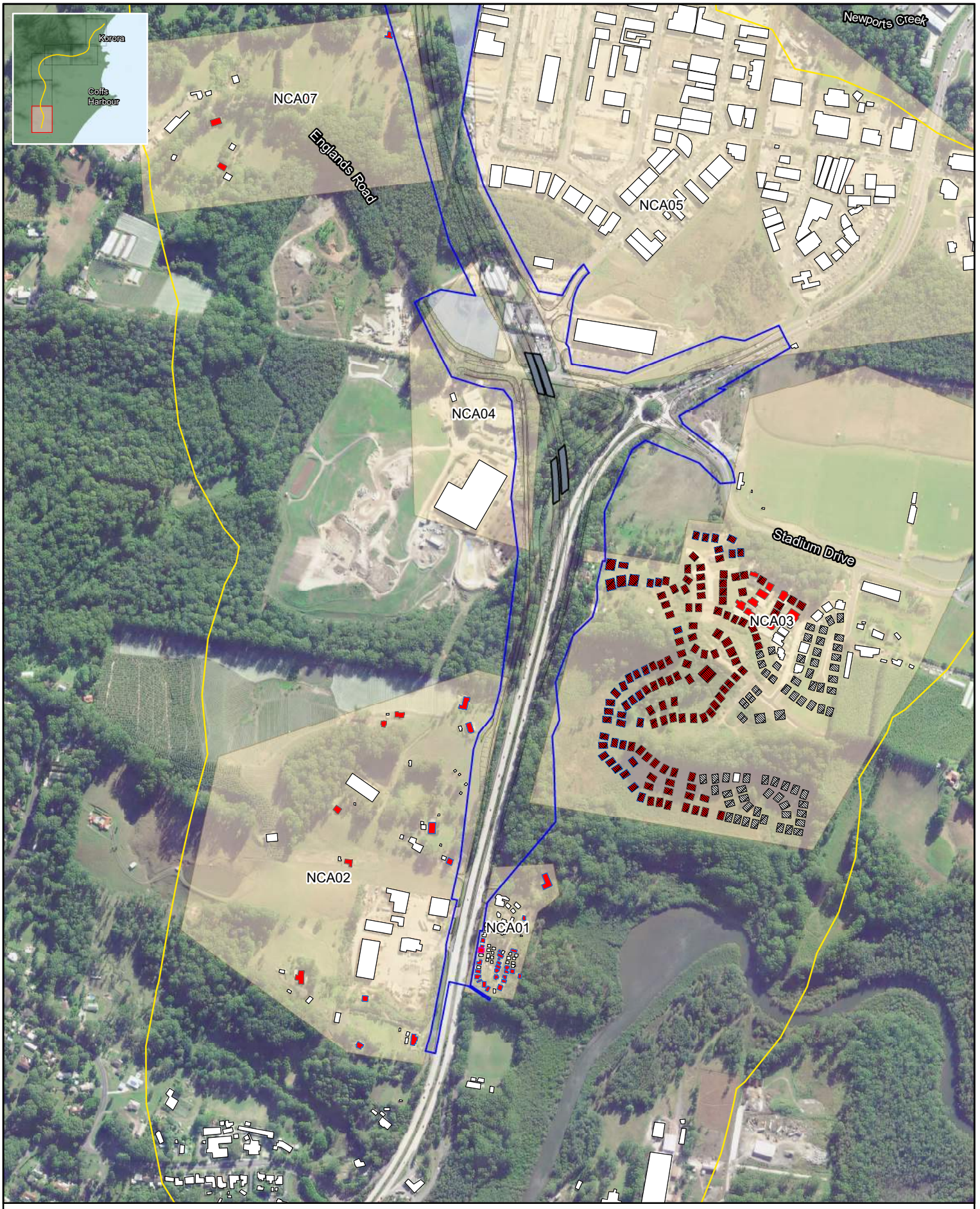

Legend

- Construction footprint
- Study Area
- Proposed Buildings - not yet built
- Ancillary sites
- NCA
- Bridge
- Tunnel

Highly Noise Affected

- >75dBA

Earthworks - OOHW_Sleep Dist_max

- >65 dBA

Earthworks - OOHW_Sleep Dist_Screening

- > Screening Criterion
- <= Screening Criterion

Coffs Harbour Bypass

Appendix J - Construction Noise Impact Assessment

Noise Management Level Exceedances - 01

0 0.1 0.2 0.3 km

N

Scale @A4: 1:10,000

GDA 1994 MGA Zone 56

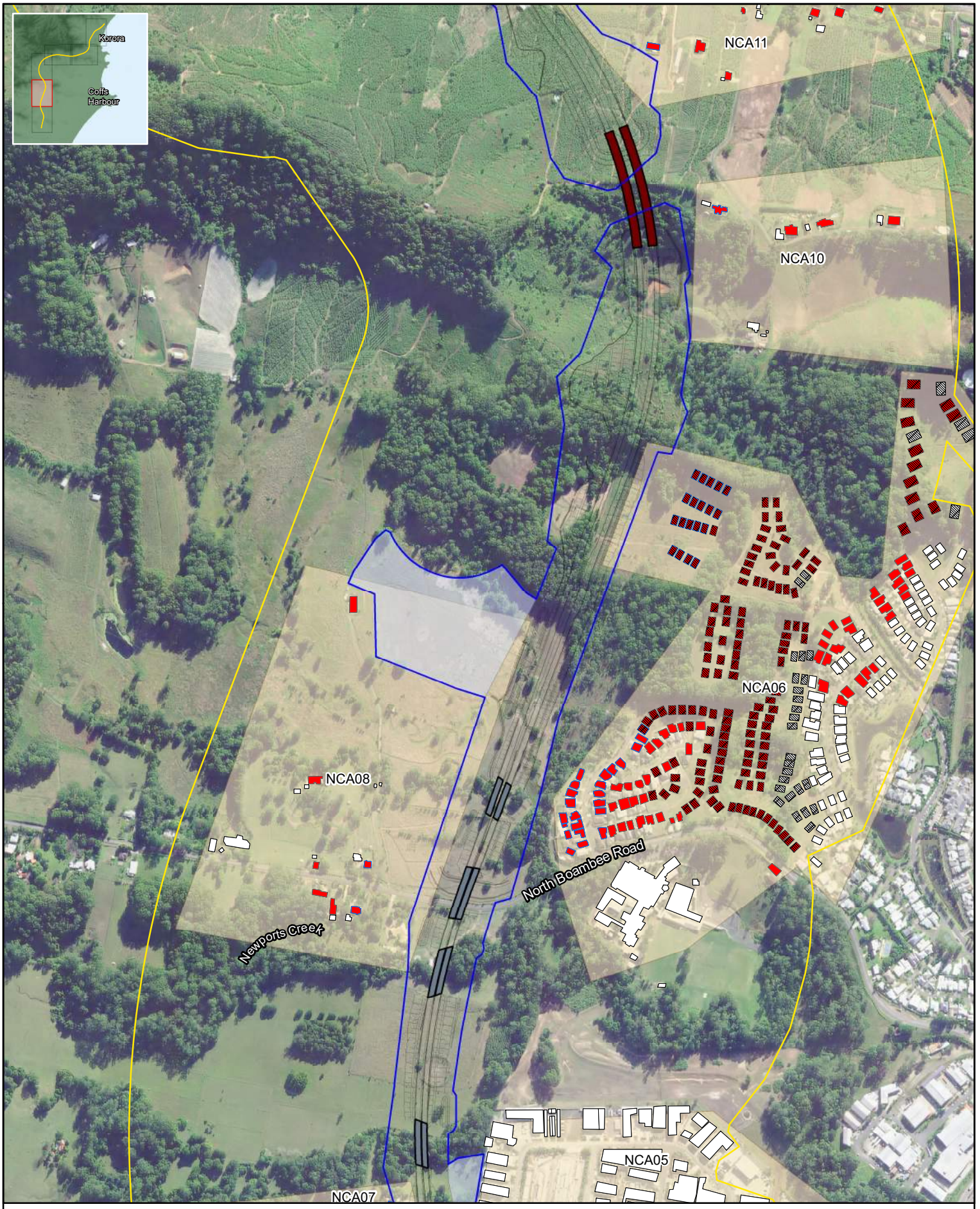

Legend

- Construction footprint
- Study Area
- Proposed Buildings - not yet built
- Ancillary sites
- NCA
- Bridge
- Tunnel

Highly Noise Affected

- >75dBA

Earthworks - OOHW_Sleep Dist_max

- >65 dBA

Earthworks - OOHW_Sleep Dist_Screening

- > Screening Criterion
- <= Screening Criterion

Coffs Harbour Bypass

Appendix J - Construction Noise Impact Assessment

Noise Management Level Exceedances - 02

0 0.1 0.2 0.3 km

Scale @A4: 1:10,000

GDA 1994 MGA Zone 56

N

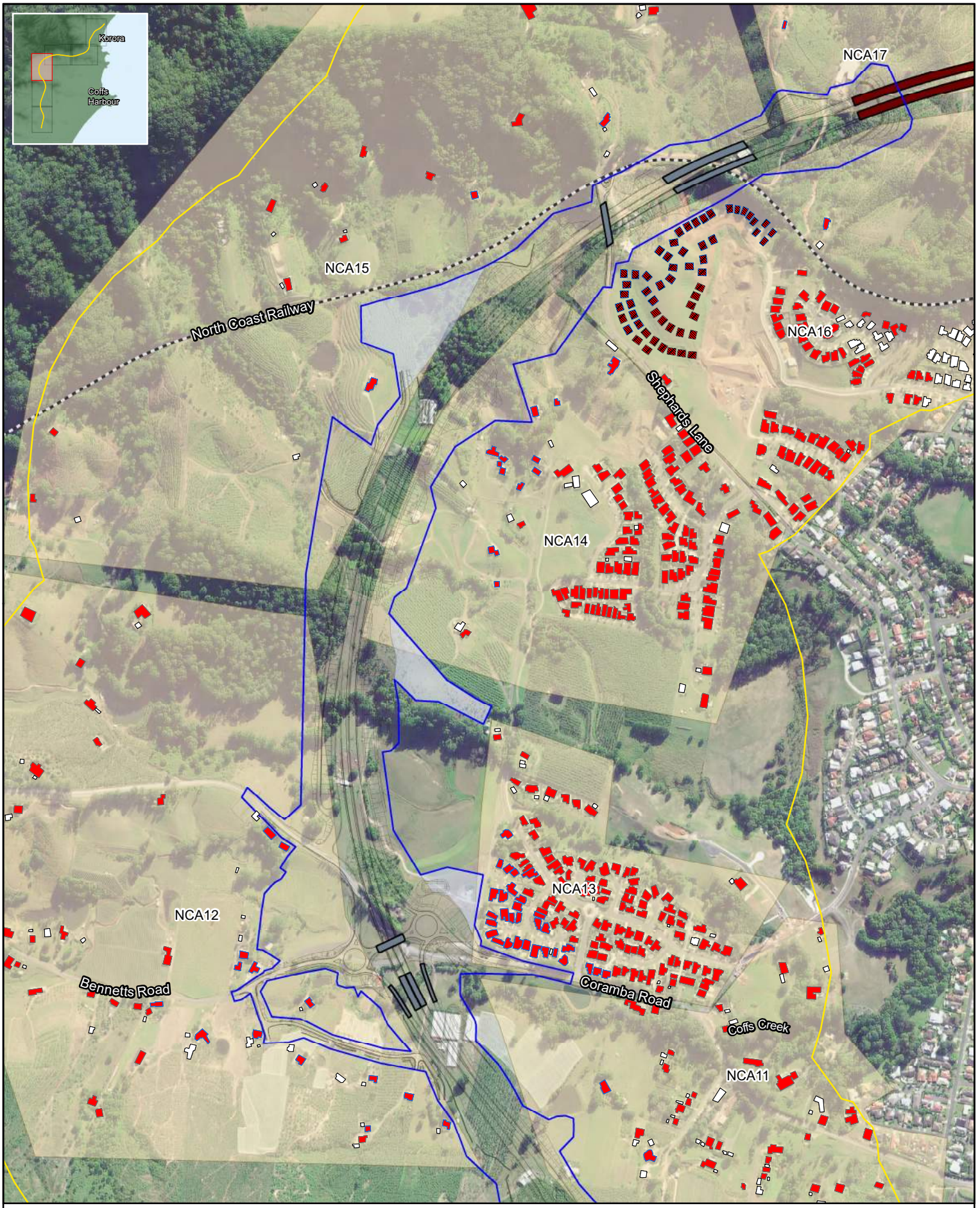

Legend

- Construction footprint
- Study Area
- Proposed Buildings - not yet built
- Ancillary sites
- NCA
- Bridge
- Tunnel

Highly Noise Affected

- >75dBA

Earthworks - OOHW_Sleep Dist_max

- >65 dBA

Earthworks - OOHW_Sleep Dist_Screening

- > Screening Criterion
- <= Screening Criterion

Coffs Harbour Bypass

Appendix J - Construction Noise Impact Assessment

Noise Management Level Exceedances - 03

0 0.1 0.2 0.3 km

N

Scale @A4: 1:10,000

GDA 1994 MGA Zone 56

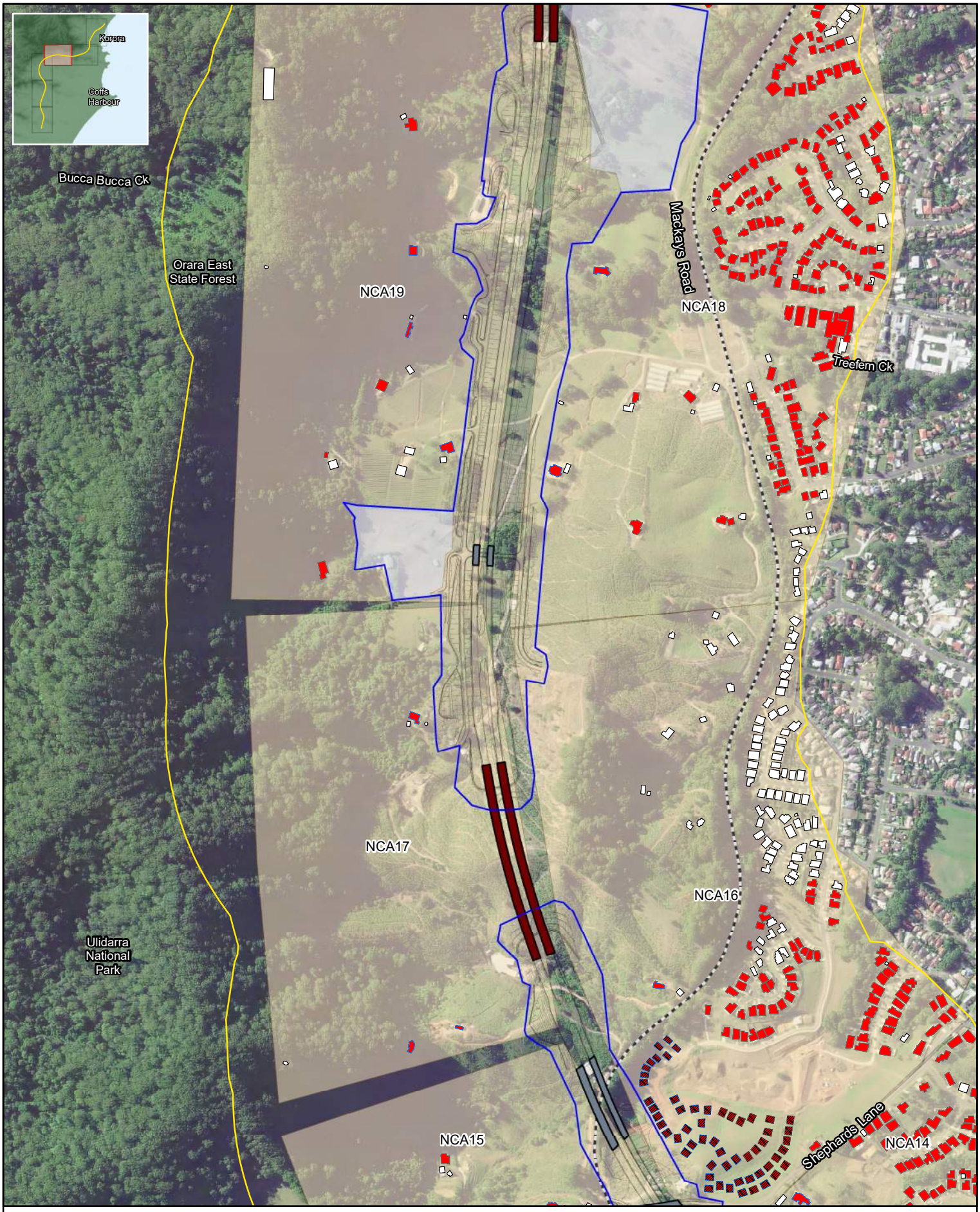

Legend

- Construction footprint
- Study Area
- Proposed Buildings - not yet built
- Ancillary sites
- NCA
- Bridge
- Tunnel

Highly Noise Affected

- >75dBA

Earthworks - OOHW_Sleep Dist_max

- >65 dBA

Earthworks - OOHW_Sleep Dist_Screening

- > Screening Criterion
- <= Screening Criterion

Coffs Harbour Bypass

Appendix J - Construction Noise Impact Assessment

Noise Management Level Exceedances - 04

0 0.1 0.2 0.3 km

Scale @A4: 1:10,000

GDA 1994 MGA Zone 56



Legend

- Construction footprint
- Study Area
- Proposed Buildings - not yet built
- Ancillary sites
- NCA
- Bridge
- Tunnel

Highly Noise Affected

- >75dBA

Earthworks - OOHW_Sleep Dist_max

- >65 dBA

Earthworks - OOHW_Sleep Dist_Screening

- > Screening Criterion
- <= Screening Criterion

Coffs Harbour Bypass

Appendix J - Construction Noise Impact Assessment

Noise Management Level Exceedances - 05

0 0.1 0.2 0.3 km

Scale @A4: 1:10,000

GDA 1994 MGA Zone 56



Legend

- Construction footprint
- Study Area
- Proposed Buildings - not yet built
- Ancillary sites
- NCA
- Bridge
- Tunnel

Highly Noise Affected

- >75dBA

Earthworks - OOHW_Sleep Dist_max

- >65 dBA

Earthworks - OOHW_Sleep Dist_Screening

- > Screening Criterion
- <= Screening Criterion

Coffs Harbour Bypass

Appendix J - Construction Noise Impact Assessment

Noise Management Level Exceedances - 06

0 0.1 0.2 0.3 km

N

Scale @A4: 1:10,000

GDA 1994 MGA Zone 56

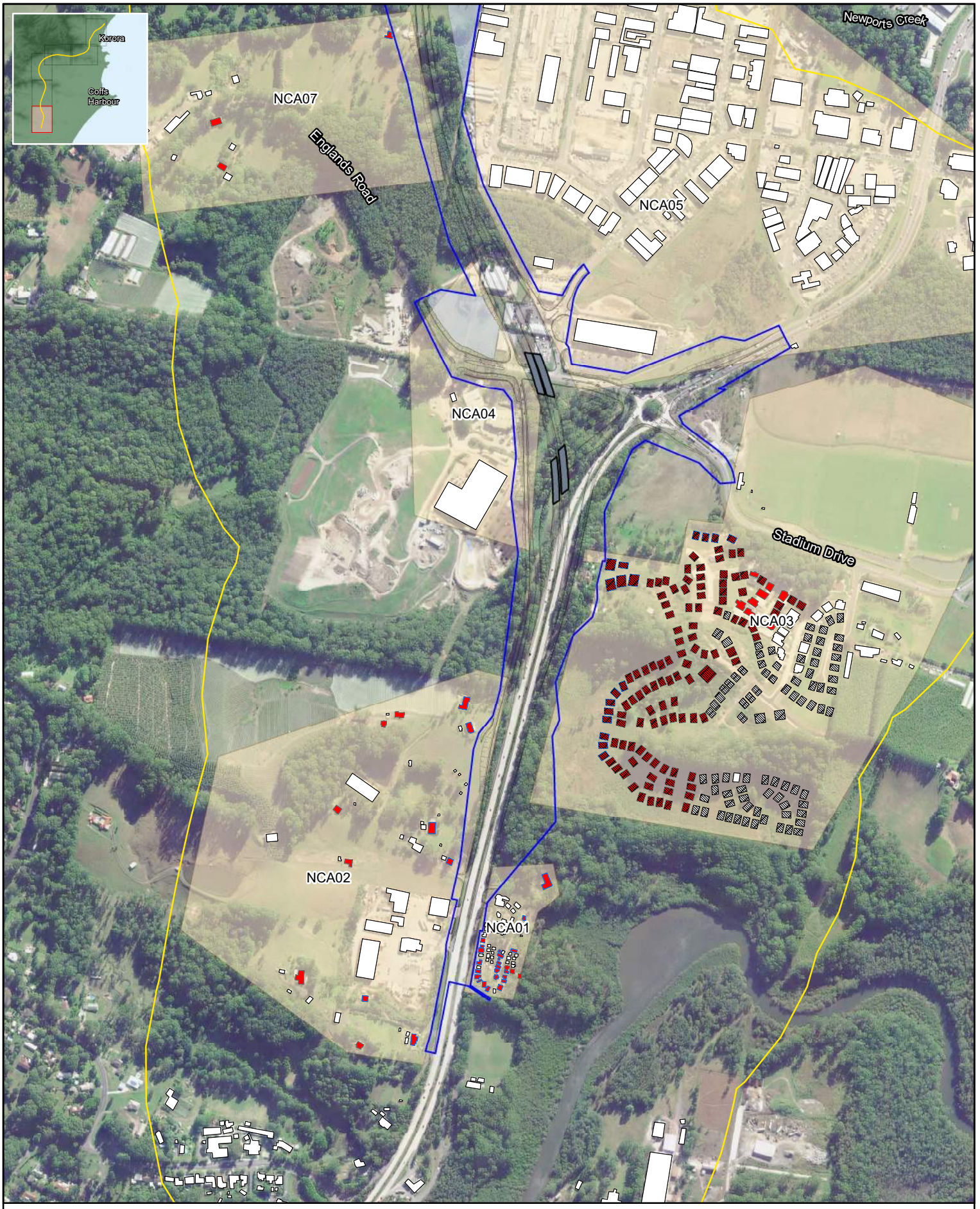

Legend

- Construction footprint
- Study Area
- Proposed Buildings - not yet built
- Ancillary sites
- NCA
- Bridge
- Tunnel

Highly Noise Affected

- >75dBA

Roadworks - OOHW_Sleep Dist_max

- >65 dBA

Roadworks - OOHW_SD_Screening

- > Screening Criterion
- <= Screening Criterion

Coffs Harbour Bypass

Appendix J - Construction Noise Impact Assessment

Noise Management Level Exceedances - 01

0 0.1 0.2 0.3 km

Scale @A4: 1:10,000

GDA 1994 MGA Zone 56

N



Legend

- Construction footprint
- Study Area
- Proposed Buildings - not yet built
- Ancillary sites
- NCA
- Bridge
- Tunnel

Highly Noise Affected

- >75dBA

Roadworks - OOHW_Sleep Dist_max

- >65 dBA

Roadworks - OOHW_SD_Screening

- > Screening Criterion
- <= Screening Criterion

Coffs Harbour Bypass

Appendix J - Construction Noise Impact Assessment

Noise Management Level Exceedances - 02

0 0.1 0.2 0.3 km

Scale @A4: 1:10,000

GDA 1994 MGA Zone 56

N

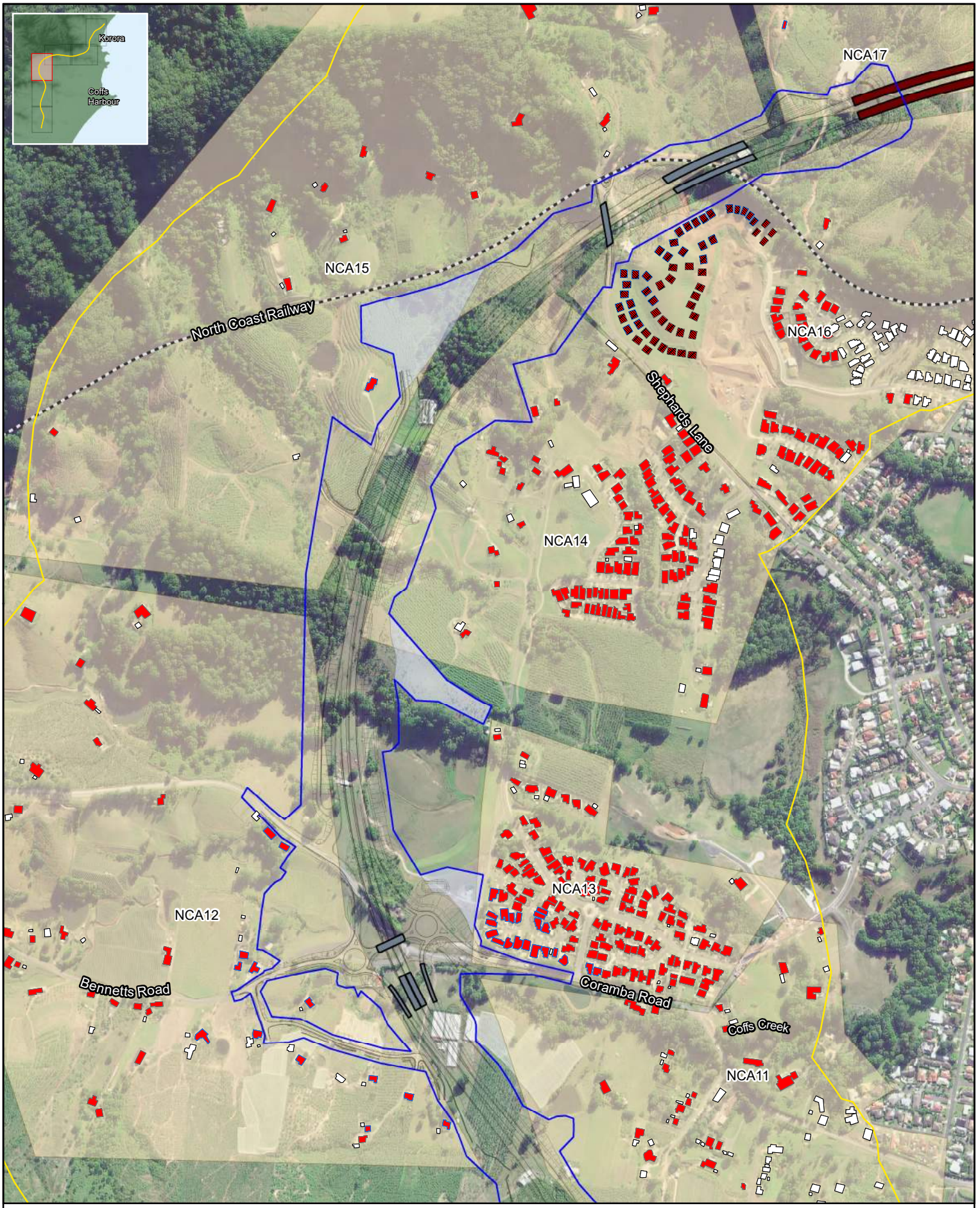

Legend

- Construction footprint
- Study Area
- Proposed Buildings - not yet built
- Ancillary sites
- NCA
- Bridge
- Tunnel

Highly Noise Affected

- >75dBA

Roadworks - OOHW_Sleep Dist_max

- >65 dBA

Roadworks - OOHW_SD_Screening

- > Screening Criterion
- <= Screening Criterion

Coffs Harbour Bypass

Appendix J - Construction Noise Impact Assessment

Noise Management Level Exceedances - 03

0 0.1 0.2 0.3 km

Scale @A4: 1:10,000

GDA 1994 MGA Zone 56

N

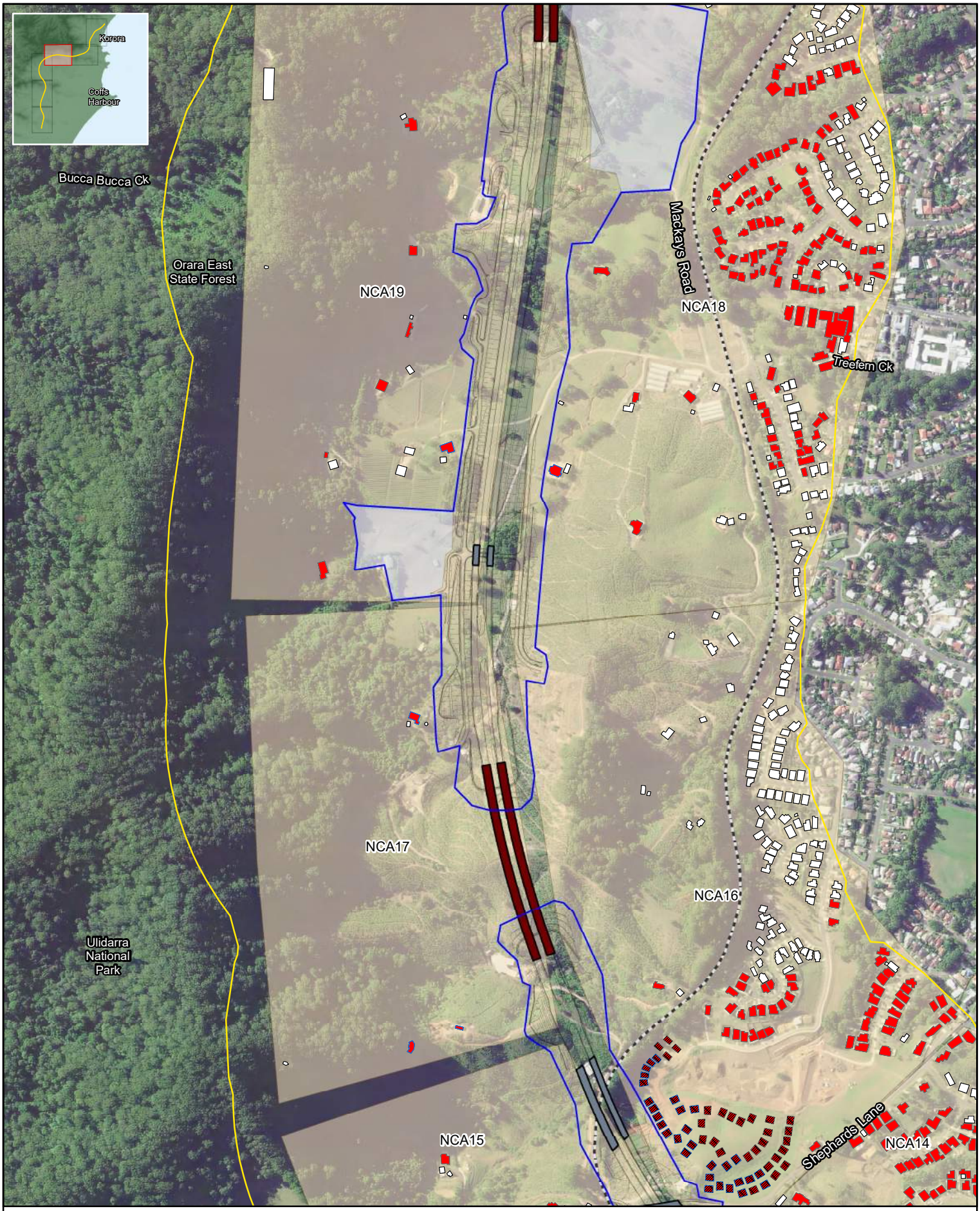

Legend

- Construction footprint
- Study Area
- Proposed Buildings - not yet built
- Ancillary sites
- NCA
- Bridge
- Tunnel

Highly Noise Affected

- >75dBA

Roadworks - OOHW_Sleep Dist_max

- >65 dBA

Roadworks - OOHW_SD_Screening

- > Screening Criterion
- <= Screening Criterion

Coffs Harbour Bypass

Appendix J - Construction Noise Impact Assessment

Noise Management Level Exceedances - 04

0 0.1 0.2 0.3 km

Scale @A4: 1:10,000

GDA 1994 MGA Zone 56



Legend

- Construction footprint
- Study Area
- Proposed Buildings - not yet built
- Ancillary sites
- NCA
- Bridge
- Tunnel

Highly Noise Affected

- >75dBA

Roadworks - OOHW_Sleep Dist_max

- >65 dBA

Roadworks - OOHW_SD_Screening

- > Screening Criterion
- <= Screening Criterion

Coffs Harbour Bypass

Appendix J - Construction Noise Impact Assessment

Noise Management Level Exceedances - 05

0 0.1 0.2 0.3 km

Scale @A4: 1:10,000

GDA 1994 MGA Zone 56



Legend

- Construction footprint
- Study Area
- Proposed Buildings - not yet built
- Ancillary sites
- NCA
- Bridge
- Tunnel

Highly Noise Affected

- >75dBA

Roadworks - OOHW_Sleep Dist_max

- >65 dBA

Roadworks - OOHW_SD_Screening

- > Screening Criterion
- <= Screening Criterion

Coffs Harbour Bypass

Appendix J - Construction Noise Impact Assessment

Noise Management Level Exceedances - 06

0 0.1 0.2 0.3 km

N

Scale @A4: 1:10,000

GDA 1994 MGA Zone 56



Legend

- Construction footprint
- Study Area
- Proposed Buildings - not yet built
- Ancillary sites
- NCA
- Bridge
- Tunnel

Highly Noise Affected

- >75dBA

Tunnels - OOHW_Sleep Dist_max

- >65 dBA

Tunnels - OOHW_Sleep Dist_Screening

- > Screening Criterion
- <= Screening Criterion

Coffs Harbour Bypass

Appendix J - Construction Noise Impact Assessment

Noise Management Level Exceedances - 01

0 0.1 0.2 0.3 km

N

Scale @A4: 1:10,000

GDA 1994 MGA Zone 56

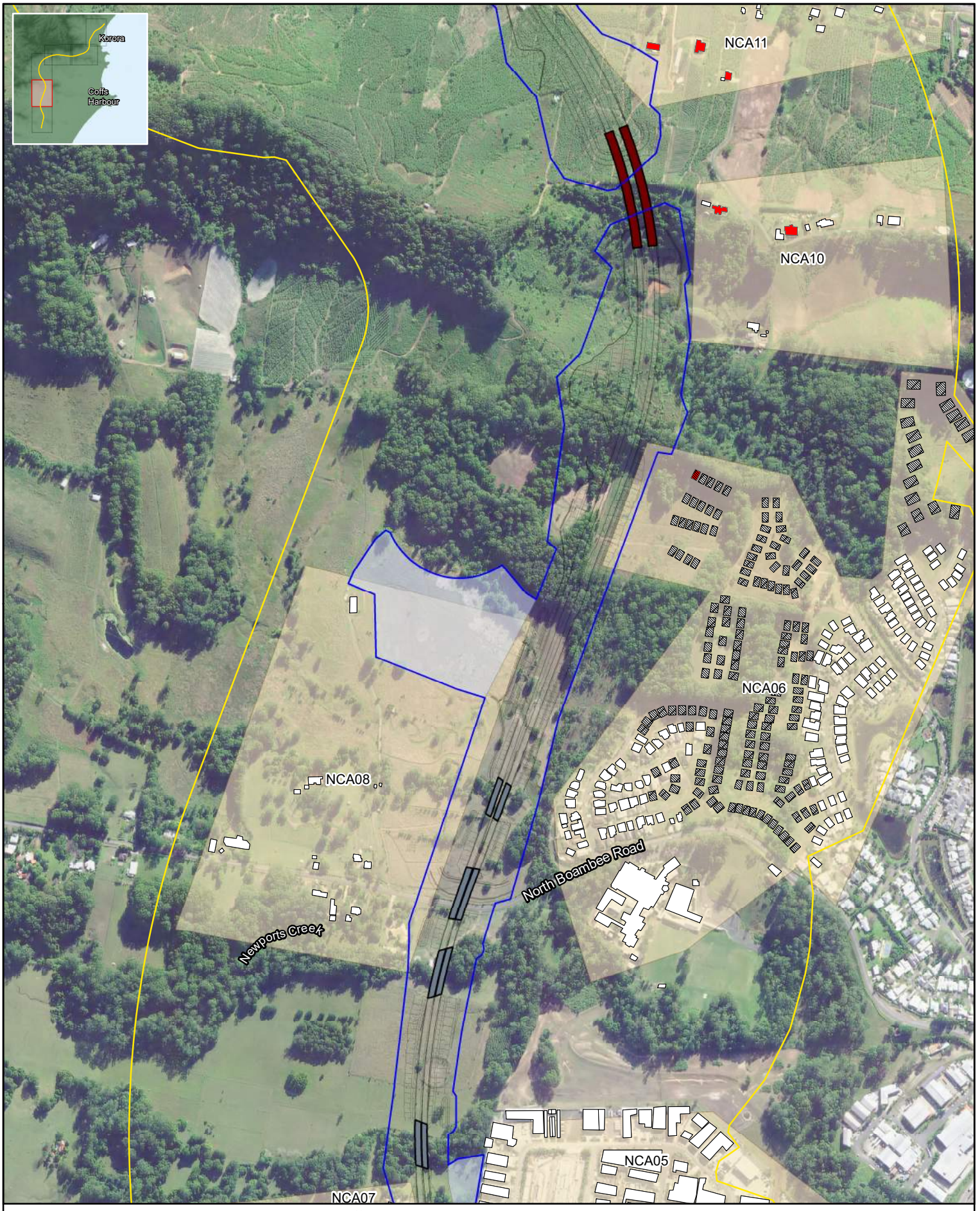

Legend

- Construction footprint
- Study Area
- Proposed Buildings - not yet built
- Ancillary sites
- NCA
- Bridge
- Tunnel

Highly Noise Affected

- >75dBA

Tunnels - OOHW_Sleep Dist_max

- >65 dBA

Tunnels - OOHW_Sleep Dist_Screening

- > Screening Criterion
- <= Screening Criterion

Coffs Harbour Bypass

Appendix J - Construction Noise Impact Assessment

Noise Management Level Exceedances - 02

0 0.1 0.2 0.3 km

Scale @A4: 1:10,000

GDA 1994 MGA Zone 56

N

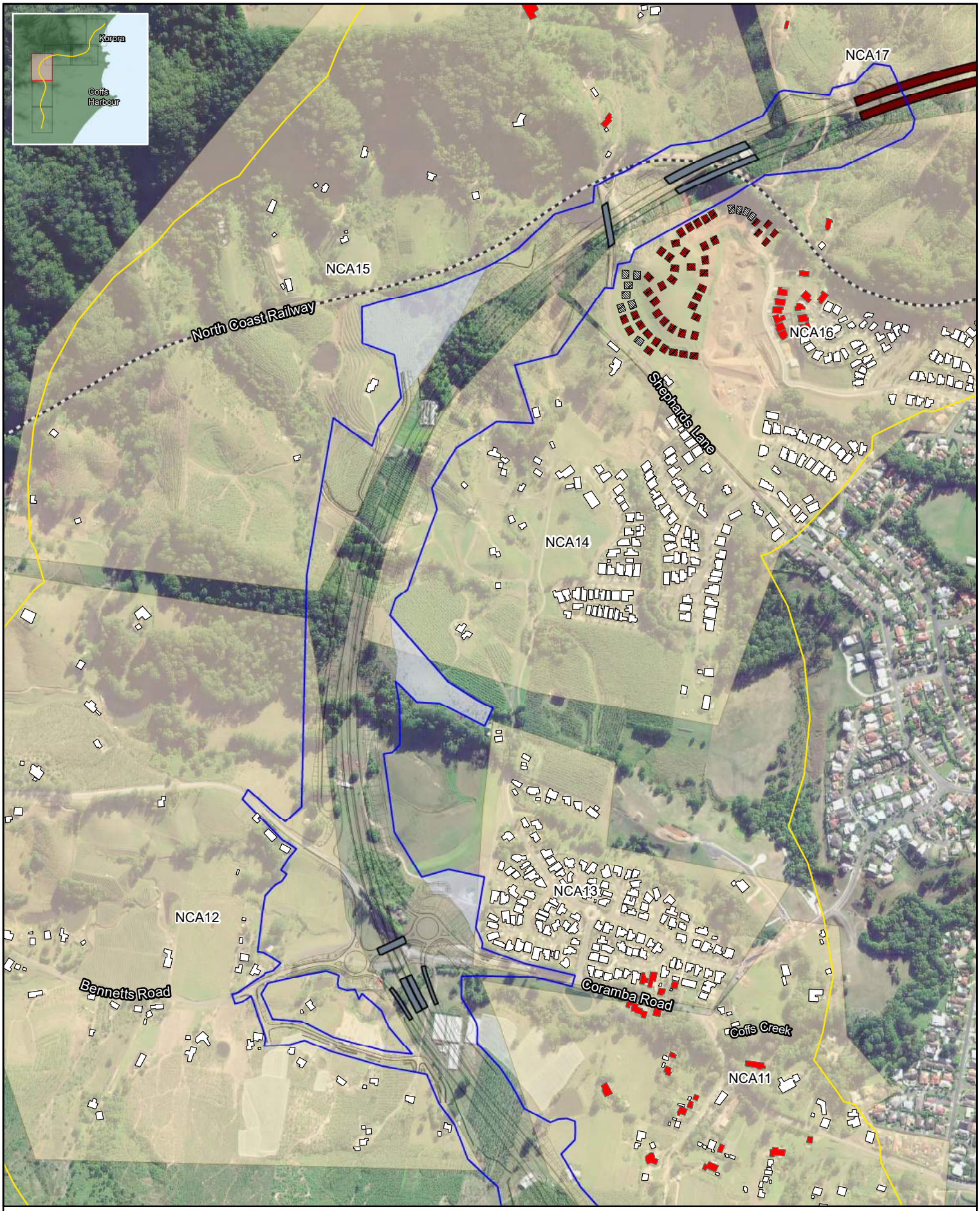

Legend

- Construction footprint
- Study Area
- Proposed Buildings - not yet built
- Ancillary sites
- NCA
- Bridge
- Tunnel

Highly Noise Affected

- >75dBA

Tunnels - OOHW_Sleep Dist_max

- >65 dBA

Tunnels - OOHW_Sleep Dist_Screening

- > Screening Criterion
- <= Screening Criterion

Coffs Harbour Bypass

Appendix J - Construction Noise Impact Assessment

Noise Management Level Exceedances - 03

0 0.1 0.2 0.3 km

Scale @A4: 1:10,000

GDA 1994 MGA Zone 56

N

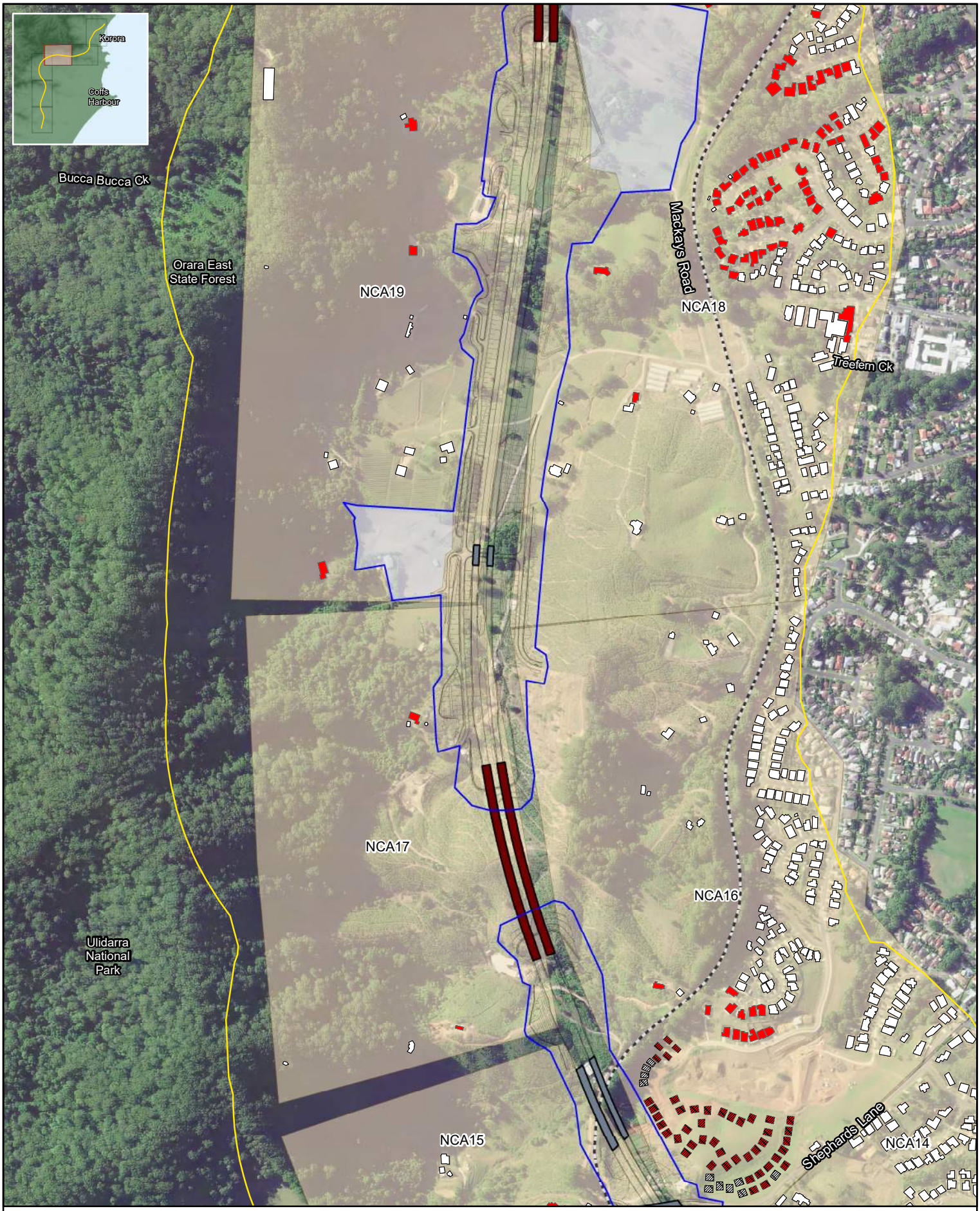

Legend

- Construction footprint
- Study Area
- Proposed Buildings - not yet built
- Ancillary sites
- NCA
- Bridge
- Tunnel

Highly Noise Affected

- >75dBA

Tunnels - OOHW_Sleep Dist_max

- >65 dBA

Tunnels - OOHW_Sleep Dist_Screening

- > Screening Criterion
- <= Screening Criterion

Coffs Harbour Bypass

Appendix J - Construction Noise Impact Assessment

Noise Management Level Exceedances - 04

0 0.1 0.2 0.3 km

Scale @A4: 1:10,000

GDA 1994 MGA Zone 56



Legend

- Construction footprint
- Study Area
- Proposed Buildings - not yet built
- Ancillary sites
- NCA
- Bridge
- Tunnel

Highly Noise Affected

- >75dBA

Tunnels - OOHW_Sleep Dist_max

- >65 dBA

Tunnels - OOHW_Sleep Dist_Screening

- > Screening Criterion
- <= Screening Criterion

Coffs Harbour Bypass

Appendix J - Construction Noise Impact Assessment

Noise Management Level Exceedances - 05

0 0.1 0.2 0.3 km

Scale @A4: 1:10,000

GDA 1994 MGA Zone 56



Legend

- Construction footprint
- Study Area
- Proposed Buildings - not yet built
- Ancillary sites
- NCA
- Bridge
- Tunnel

Highly Noise Affected

- >75dBA

Tunnels - OOHW_Sleep Dist_max

- >65 dBA

Tunnels - OOHW_Sleep Dist_Screening

- > Screening Criterion
- <= Screening Criterion

Coffs Harbour Bypass

Appendix J - Construction Noise Impact Assessment

Noise Management Level Exceedances - 06

0 0.1 0.2 0.3 km

Scale @A4: 1:10,000

GDA 1994 MGA Zone 56

N

J4 Safe working distances for construction vibration

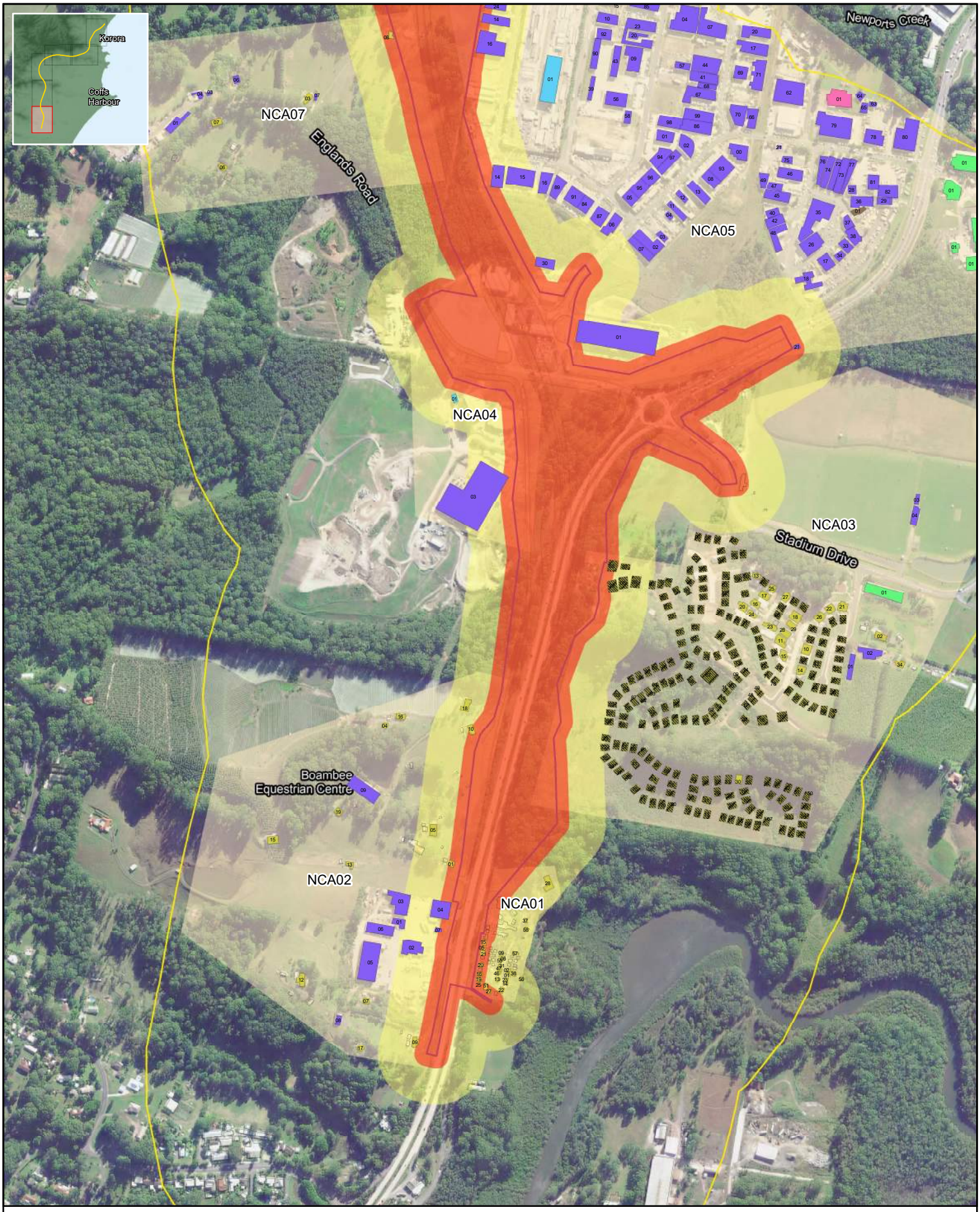

Legend

- Construction footprint
- Study Area
- Proposed Buildings - not yet built
- Ancillary sites
- NCA
- State Heritage Register Area
- Heritage Structures
- Heritage Structure: North Coast Railway

Worst case scenario distance for:

- Cosmetic Damage (25m)
- Human Comfort (100m)

Coffs Harbour Bypass

Appendix J - Construction Vibration Impact - Safe Working Distance

Worst Case Scenario Buffers - 01

0 0.1 0.2 0.3 km

N

Scale @A4: 1:10,000

GDA 1994 MGA Zone 56

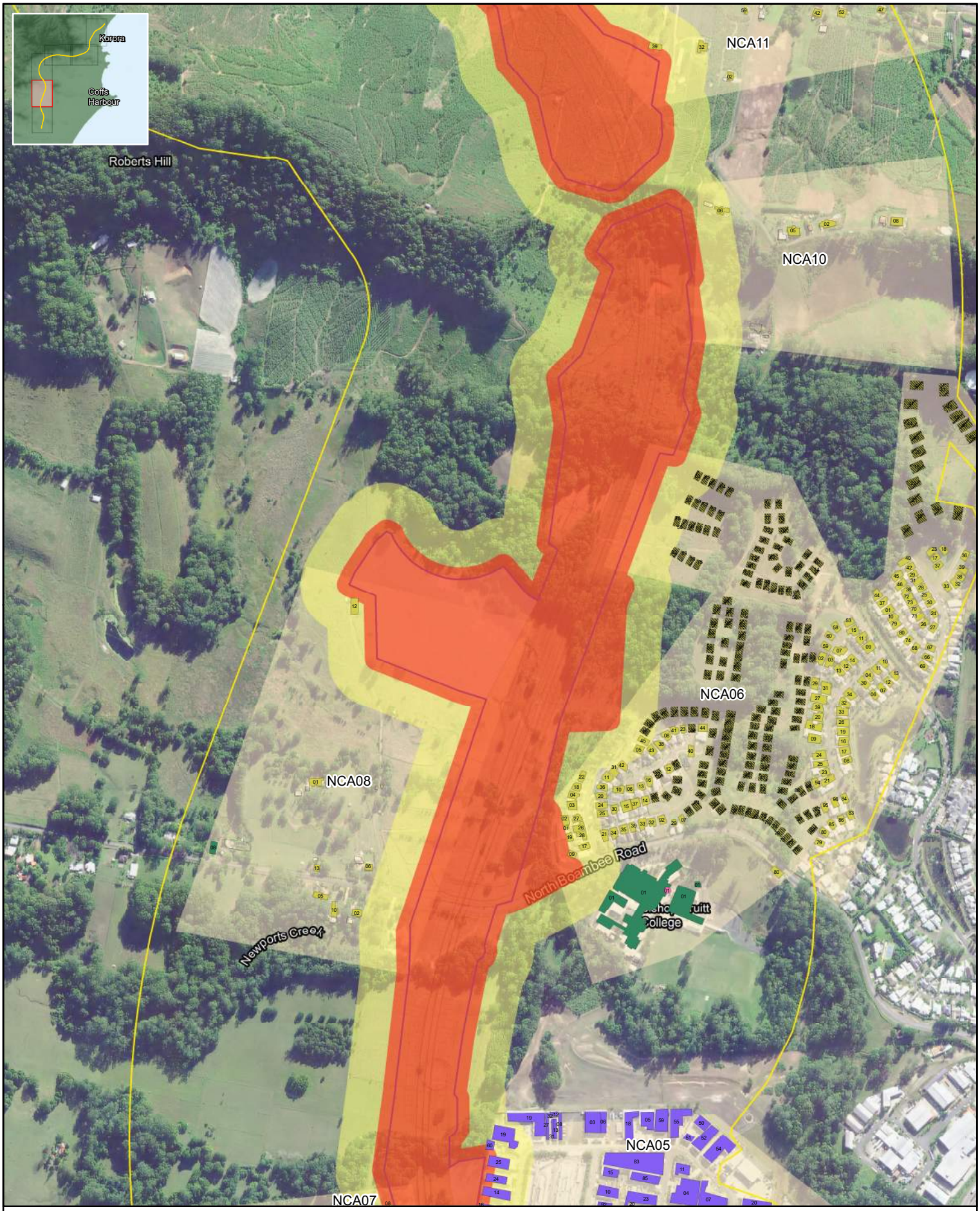

Legend

- Construction footprint
- Study Area
- Proposed Buildings - not yet built
- Ancillary sites
- NCA
- State Heritage Register Area
- Heritage Structures
- Heritage Structure: North Coast Railway

Worst case scenario distance for:

- Cosmetic Damage (25m)
- Human Comfort (100m)

Coffs Harbour Bypass

Appendix J - Construction Vibration Impact - Safe Working Distance

Worst Case Scenario Buffers - 02

0 0.1 0.2 0.3 km

Scale @A4: 1:10,000

GDA 1994 MGA Zone 56

N

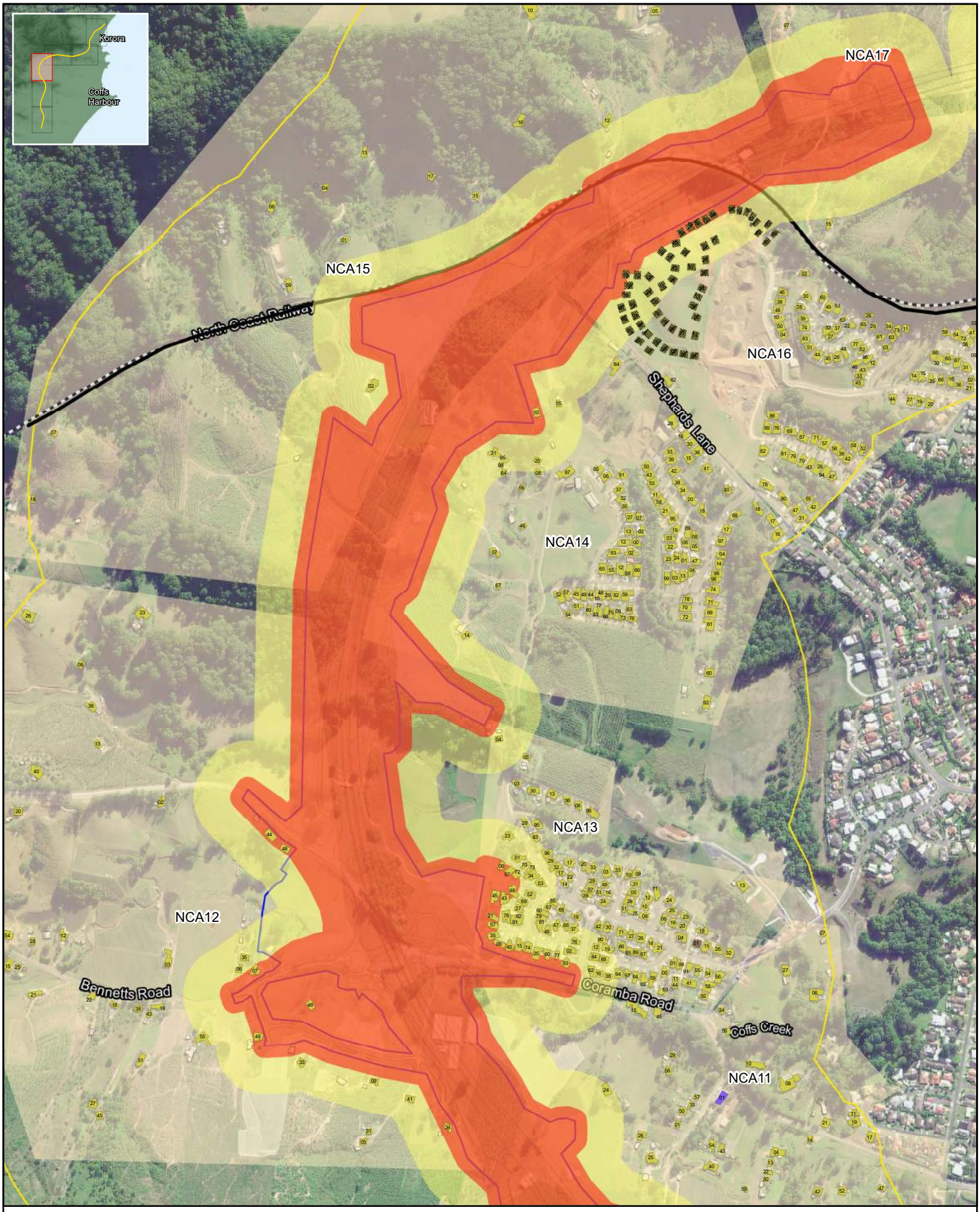

Legend

- Construction footprint
- Study Area
- Proposed Buildings - not yet built
- Ancillary sites
- NCA
- State Heritage Register Area
- Heritage Structures
- Heritage Structure: North Coast Railway

Worst case scenario distance for:

- Cosmetic Damage (25m)
- Human Comfort (100m)

Coffs Harbour Bypass

Appendix J - Construction Vibration Impact - Safe Working Distance

Worst Case Scenario Buffers - 03

0 0.1 0.2 0.3 km

Scale @A4: 1:10,000

GDA 1994 MGA Zone 56

N

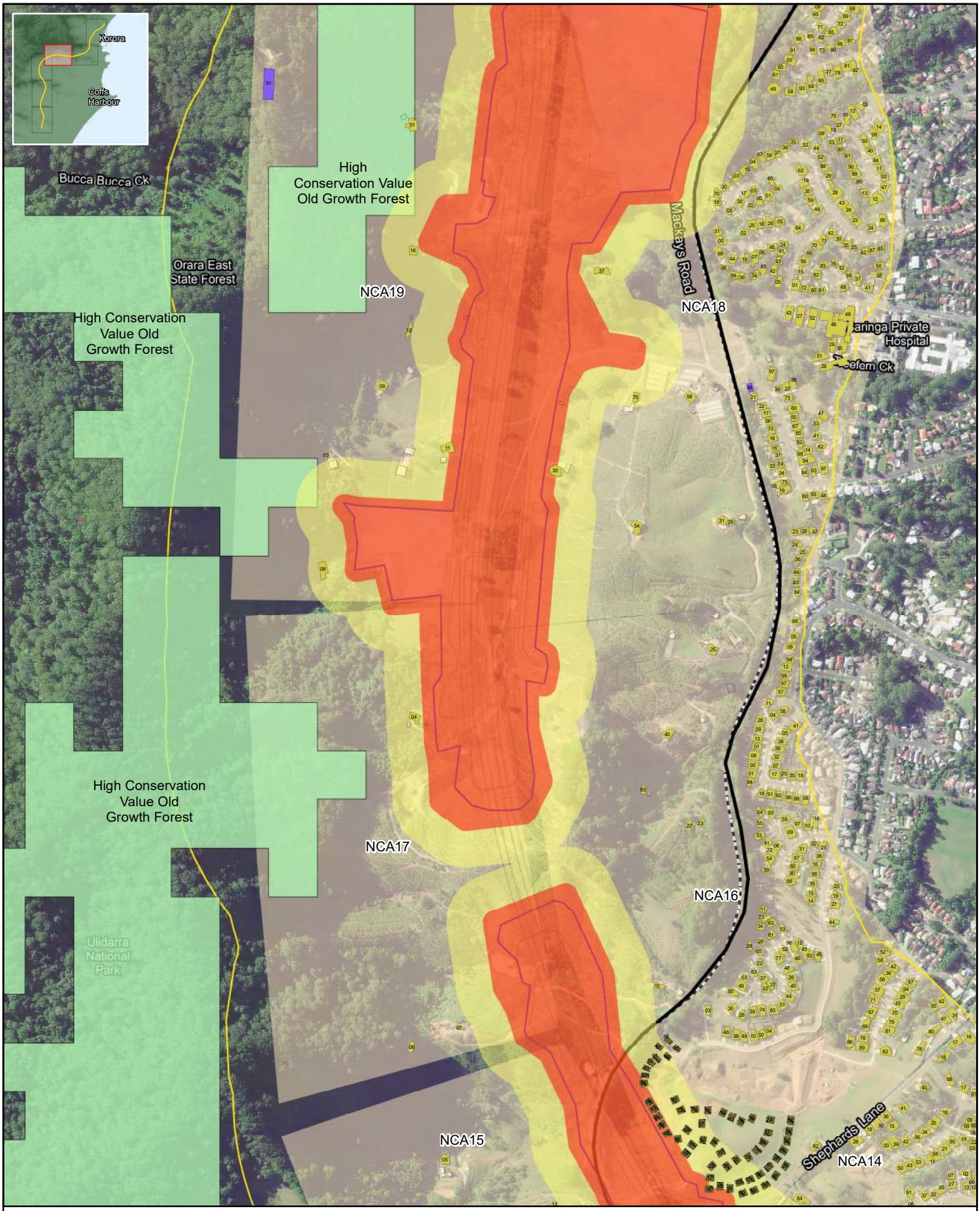

Legend

- Construction footprint
- Study Area
- Proposed Buildings - not yet built
- Ancillary sites
- NCA
- State Heritage Register Area
- Heritage Structures
- Heritage Structure: North Coast Railway

Worst case scenario distance for:

- Cosmetic Damage (25m)
- Human Comfort (100m)

Coffs Harbour Bypass

Appendix J - Construction Vibration Impact - Safe Working Distance

Worst Case Scenario Buffers - 04

0 0.1 0.2 0.3 km

Scale @A4: 1:10,000

GDA 1994 MGA Zone 56

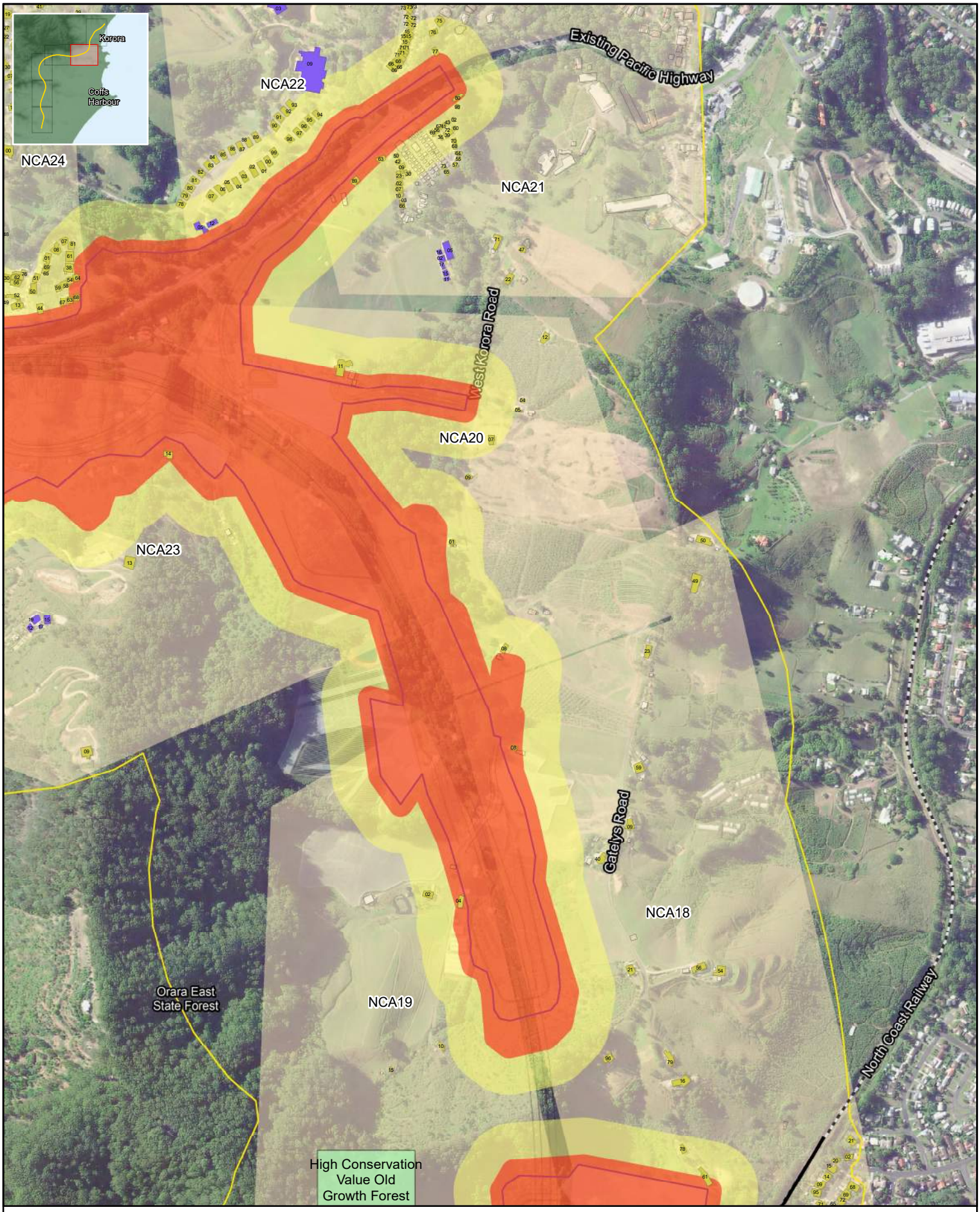

Legend

- Construction footprint
- Study Area
- Proposed Buildings - not yet built
- Ancillary sites
- NCA
- State Heritage Register Area
- Heritage Structures
- Heritage Structure: North Coast Railway

Worst case scenario distance for:

- Cosmetic Damage (25m)
- Human Comfort (100m)

Coffs Harbour Bypass

Appendix J - Construction Vibration Impact - Safe Working Distance

Worst Case Scenario Buffers - 05

0 0.1 0.2 0.3 km

Scale @A4: 1:10,000

GDA 1994 MGA Zone 56



Legend

- Construction footprint
- Study Area
- Proposed Buildings - not yet built
- Ancillary sites
- NCA
- State Heritage Register Area
- Heritage Structures
- Heritage Structure: North Coast Railway

Worst case scenario distance for:

- Cosmetic Damage (25m)
- Human Comfort (100m)

Coffs Harbour Bypass

Appendix J - Construction Vibration Impact - Safe Working Distance

Worst Case Scenario Buffers - 06

0 0.1 0.2 0.3 km

Scale @A4: 1:10,000

GDA 1994 MGA Zone 56

N

J5 Contruction groundborne noise



Legend

- Construction footprint
- Study Area
- Proposed Buildings - not yet built
- Ancillary sites
- NCA
- State Heritage Register Area
- Heritage Structures
- Heritage Structure: North Coast Railway

Ground borne noise assessment:

- Exceeds 40 dBA Criteria - Internal
- Exceeds 35 dBA Criteria- Internal

Coffs Harbour Bypass

Appendix J - Groundborne Noise Impact

Worst Case Scenario Buffers - 01

0 0.1 0.2 0.3 km

N

Scale @A4: 1:10,000

GDA 1994 MGA Zone 56

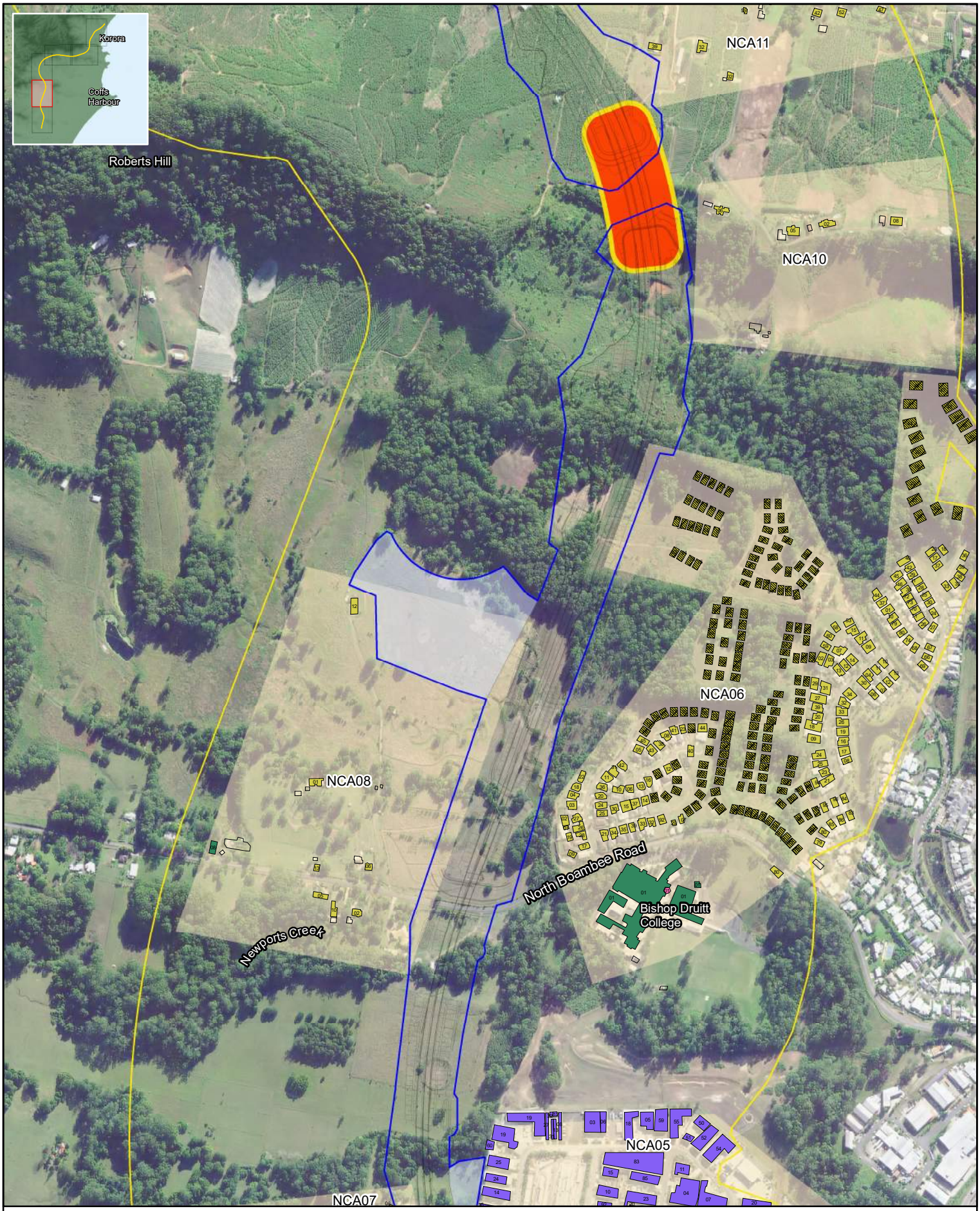

Legend

- Construction footprint
- Study Area
- Proposed Buildings - not yet built
- Ancillary sites
- NCA
- State Heritage Register Area
- Heritage Structures
- Heritage Structure: North Coast Railway

Ground borne noise assessment:

- Exceeds 40 dBA Criteria - Internal
- Exceeds 35 dBA Criteria- Internal

Coffs Harbour Bypass

Appendix J - Groundborne Noise Impact

Worst Case Scenario Buffers - 02

0 0.1 0.2 0.3 km

Scale @A4: 1:10,000

GDA 1994 MGA Zone 56

N



Legend

- Construction footprint
- Study Area
- Proposed Buildings - not yet built
- Ancillary sites
- NCA
- State Heritage Register Area
- Heritage Structures
- Heritage Structure: North Coast Railway

Ground borne noise assessment:

- Exceeds 40 dBA Criteria - Internal
- Exceeds 35 dBA Criteria- Internal

Coffs Harbour Bypass

Appendix J - Groundborne Noise Impact

Worst Case Scenario Buffers - 03

0 0.1 0.2 0.3 km

Scale @A4: 1:10,000

GDA 1994 MGA Zone 56

N

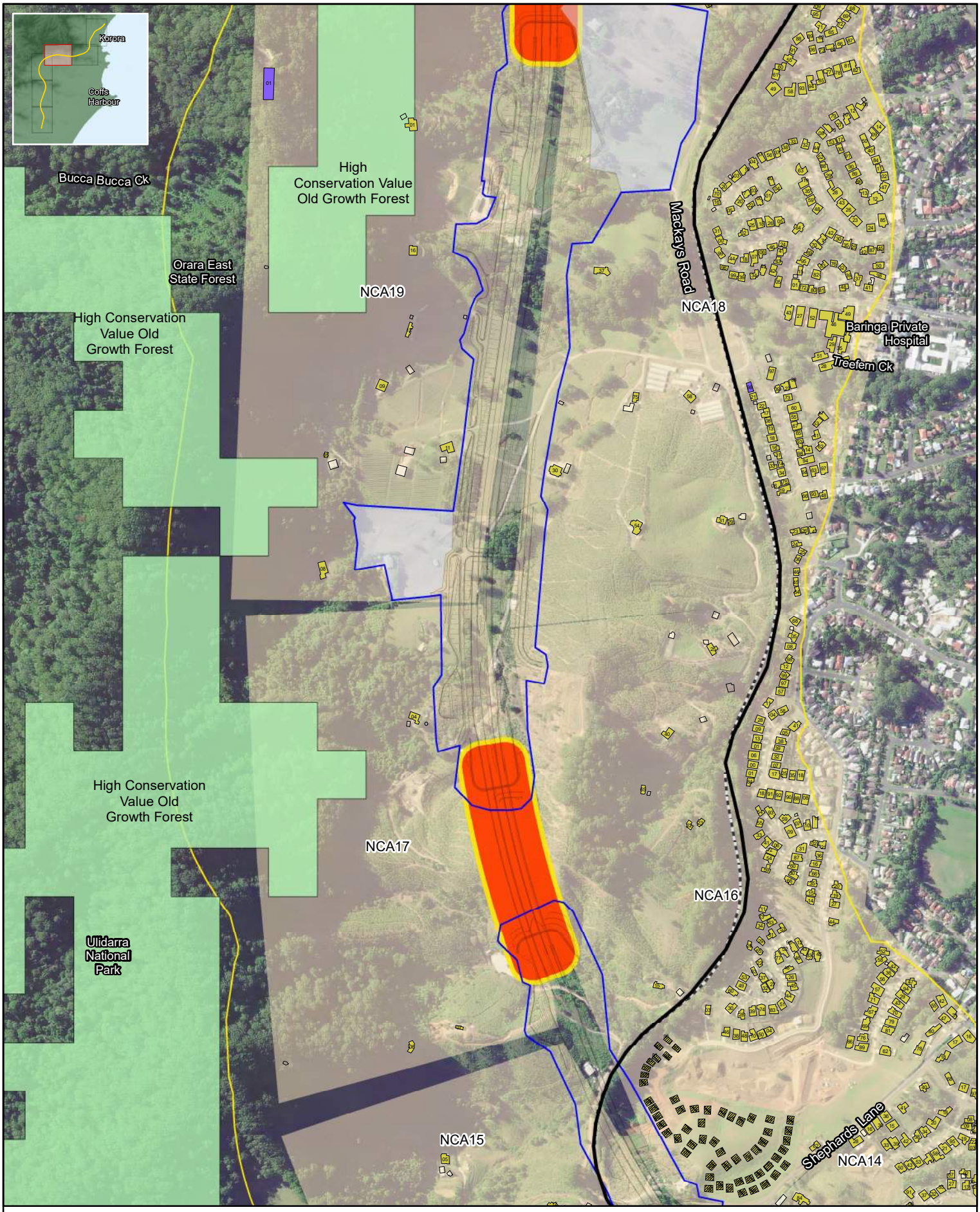

Legend

- Construction footprint
- Study Area
- Proposed Buildings - not yet built
- Ancillary sites
- NCA
- State Heritage Register Area
- Heritage Structures
- Heritage Structure: North Coast Railway

Ground borne noise assessment:

- Exceeds 40 dBA Criteria - Internal
- Exceeds 35 dBA Criteria- Internal

Coffs Harbour Bypass

Appendix J - Groundborne Noise Impact

Worst Case Scenario Buffers - 04

0 0.1 0.2 0.3 km

Scale @A4: 1:10,000

GDA 1994 MGA Zone 56

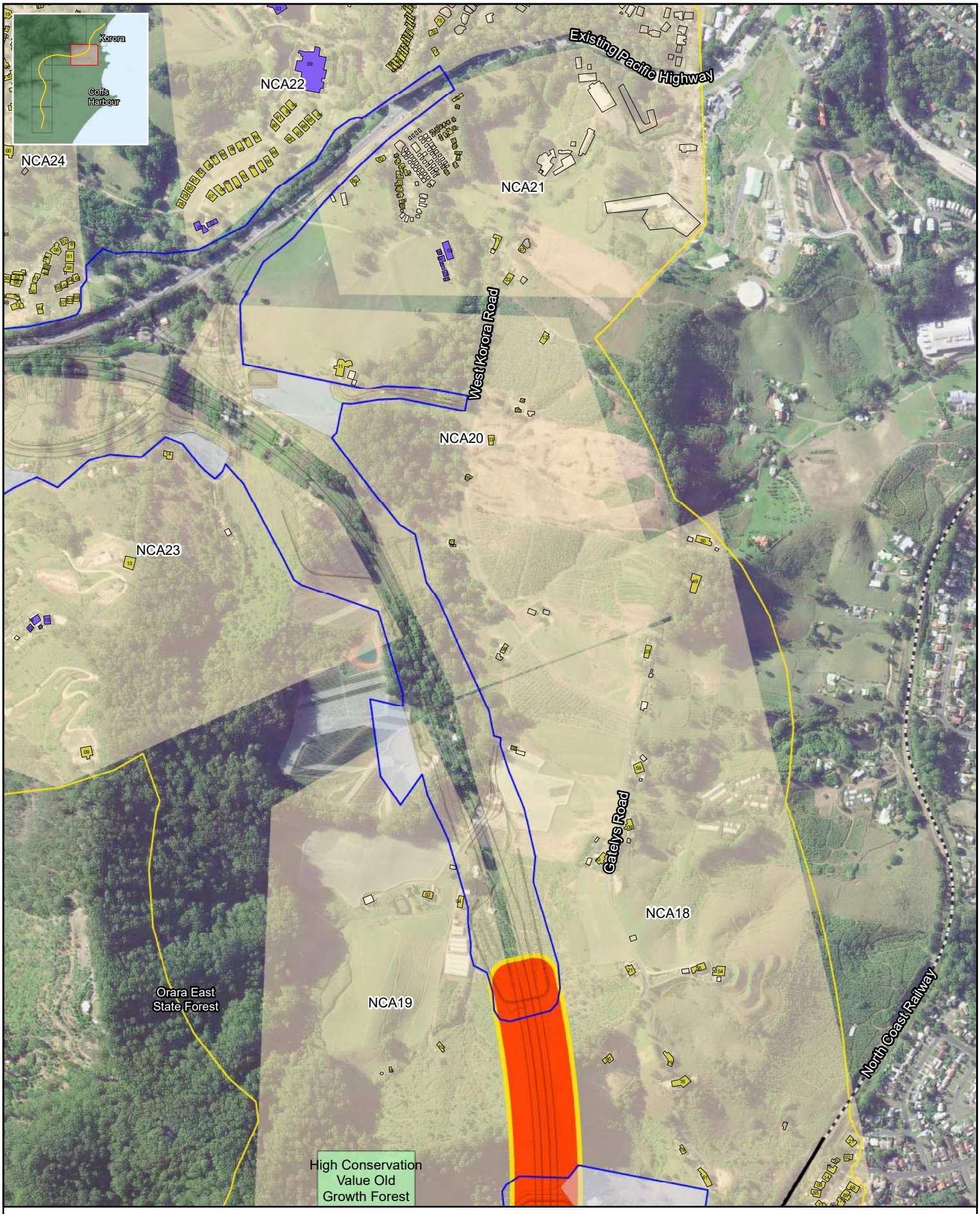

Legend

- Construction footprint
- Study Area
- Proposed Buildings - not yet built
- Ancillary sites
- NCA
- State Heritage Register Area
- Heritage Structures
- Heritage Structure: North Coast Railway

Ground borne noise assessment:

- Exceeds 40 dBA Criteria - Internal
- Exceeds 35 dBA Criteria- Internal

Coffs Harbour Bypass

Appendix J - Groundborne Noise Impact

Worst Case Scenario Buffers - 05

0 0.1 0.2 0.3 km

Scale @A4: 1:10,000

GDA 1994 MGA Zone 56



Legend

- Construction footprint
- Study Area
- Proposed Buildings - not yet built
- Ancillary sites
- NCA
- State Heritage Register Area
- Heritage Structures
- Heritage Structure: North Coast Railway

Ground borne noise assessment:

- Exceeds 40 dBA Criteria - Internal
- Exceeds 35 dBA Criteria- Internal

Coffs Harbour Bypass

Appendix J - Groundborne Noise Impact

Worst Case Scenario Buffers - 06

0 0.1 0.2 0.3 km

Scale @A4: 1:10,000

GDA 1994 MGA Zone 56

N