

**Attention Director**

Application Number: SSI 7485

Infrastructure Projects, Planning Services,  
Department of Planning and Environment  
GPO Box 39, Sydney, NSW, 2001

Application Name: WestConnex M4-M5 Link

Name: Ben Valen V

Signature: [Signature]

Please include my personal information when publishing this submission to your website.  
I HAVE NOT made reportable political donations in the last 2 years.

Address: 17/171 Rountree

Suburb: Birchgrove Postcode 2041

I object to the WestConnex M4-M5 Link proposals for the following reasons:

- A. THE LATEST EIS WAS RELEASED JUST TEN BUSINESS DAYS AFTER FEEDBACK PERIOD ENDED FOR THE CONCEPT DESIGN FOR THE M4/M5 AND BEFORE PRELIMINARY DRILLING TO ESTABLISH A ROUTE THROUGH THE INNER WEST IS COMPLETED. WHAT IS THE RUSH? THIS EIS IS LITTLE MORE THAN A CONCEPT DESIGN AND IS FAR LESS DEVELOPED THAN EARLIER ONES. IT IS COMPOSED OF MANY INDICATE ONLY PLANS SUCH THAT IT IS IMPOSSIBLE TO KNOW WHAT THE IMPACTS WILL BE AND YET APPROVAL IS BEING SOUGHT IN A RUSH. THE EIS IGNORES MORE THAN 1500 SUBMISSIONS, INCLUDING ONE OF 142 PAGES FROM THE INNER WEST COUNCIL.
- B. ONE TOLL ROAD LEADS TO ANOTHER 3 BEING PROPOSED. THE EIS'S FOR THE M4 EAST AND THE NEW M5 ARGUED THE CASE THAT SERIOUS CONGESTION CREATED NEAR INTERCHANGES, WOULD BE SOLVED ONCE THE M4/M5 WAS BUILT. NOW IT SEEMS THIS IS NOT THE CASE AND MORE ROADS WILL BE NEEDED TO RELIEVE THE CONGESTION – WHERE DOES THIS END? ACCORDING TO THE M4/M5 EIS THE REAL BENEFITS WILL DEPEND ON BUILDING THE WESTERN HARBOUR TUNNEL, THE AIRPORT LINK AND A TOLLWAY HEADING SOUTH. NONE OF THESE PROJECTS HAVE BEEN PLANNED, LET ALONE APPROVED BUT YET ARE PART OF ADDRESSING THE CONGESTION IMPACTS ACKNOWLEDGED FOR THE M4/M5 LINK PROJECT. GIVEN THIS HOW IS IT POSSIBLE TO KNOW OR ADDRESS THE IMPACTS OF THE M4/M5 LINK, UNLESS THIS IS JUST YET MORE JUSTIFICATION FOR YET MORE ROADS?
- C. RESEARCH ABOUT ROADS CLEARLY DEMONSTRATES THAT ROADS CREATE CONGESTION. THE WESTCONNEX PROJECT IS NO DIFFERENT AND THE EIS CLEARLY INDICATES THAT THIS IS AN IMPACT OF THE M4/M5 AND THE CONSEQUENT ROADS THAT WILL FOLLOW. WHERE WILL THIS END AS THE M4/M5 LINK EIS ITSELF INDICATES THE RMS IS ALREADY HARD AT WORK CONSIDERING HOW TO SOLVE THESE PROBLEMS – OF CONGESTION CAUSED BY ROADS.
- D. WHERE IS THE COMMITMENT TO COMMUNITY CONSULTATION AND TO LONG TERM PLANNING WHEN THE EIS FOR THE M4/M5 LINK IS RELEASED BEFORE ANY RESPONSE TO THE EXTENSIVE COMMUNITY FEEDBACK ON THE M4-M5 LINK CONCEPT DESIGN COULD POSSIBLY HAVE BEEN SERIOUSLY CONSIDERED. THIS DEMONSTRATES DEEP GOVERNMENT CONTEMPT FOR THE PEOPLE OF NSW AND THE COMMUNITIES OF THE INNER WEST OF SYDNEY IN PARTICULAR.
- E. THE EIS WAS PREPARED BY GLOBAL ENGINEERING FIRM AECOM, WHICH ALSO PREPARED THE EIS FOR STAGES 1 AND 2. WHEN HE APPROVED THESE EARLIER STAGES, THE THEN MINISTER FOR PLANNING ROB STOKES POINTED TO CONDITIONS OF APPROVAL THAT WOULD MINIMISE IMPACTS ON COMMUNITIES. BUT THE IMPACTS HAVE TURNED OUT TO WORSE THAN EXPECTED.
- F. FOR EXAMPLE, THE AECOM EIS FOR THE NEW M5 FAILED TO DEAL WITH HOW THE MASSIVELY CONTAMINATED LAND FILL AT ALEXANDRIA WOULD BE MANAGED DURING CONSTRUCTION. AFTER MONTHS OF SICKENING ODOURS, THE NSW EPA ADMITS THAT DESPITE FINING SMC AND REQUIRING CONTRACTORS TO TAKE MEASURES TO CONTROL ODOURS, THEY HAVE NOT STOPPED. IT ACKNOWLEDGES THAT IT DOES NOT HAVE THE POWER TO STOP WORK UNTIL WESTCONNEX CONTRACTORS COMPLY WITH ENVIRONMENTAL REGULATIONS.

**Campaign Mailing Lists** : I would like to volunteer and/or be informed about the anti-WestConnex campaigns - My details must be removed before this submission is lodged, and must be used only for campaign purposes and must not be divulged to other parties

Name \_\_\_\_\_ Email \_\_\_\_\_ Mobile \_\_\_\_\_

Attention: Director, Transport Assessments  
Planning Services  
Department of Planning and Environment  
GPO Box 39 Sydney NSW 2001

**application number SSI 7485 – WestConnex M4-M5 Link**

I am writing in response to the EIS for the M4-M5 WestConnex Link. I strongly oppose the project. Specifically, I oppose:

**Lack of filtration and visual impact of the ventilation stacks:** It is unacceptable to propose unfiltered stacks for the Rozelle Rail Yards and Victoria Road near Terry Street (and indeed for the entire WestConnex project) given the lack of data on the cumulative impacts on air quality and proximity of these stacks to homes, schools, preschools and aged care facilities. All ventilation facilities must be fully filtered and have real-time monitoring. This is critical given Rozelle is already one of Sydney's most polluted areas. The cumulative impact of increased air pollution from general traffic and the White Bay Cruise Ship terminal including carcinogenic particulates would create significant and life threatening health conditions for our community.

**Devastating impact of construction:** we have significant concerns including with regard to noise, dust, traffic and parking around all construction sites and the lack of respite for residents. Appropriate respite periods must be provided and construction should be limited to 7am-7pm to enable residents to sleep.

**Construction and operational traffic around the Rozelle interchange:** this will seriously impact residential amenity, pedestrian and cycle safety and the ability of residents to park.

**The significant increase of traffic on Anzac Bridge and The Crescent:** Anzac Bridge and The Crescent are already at capacity.

**Need to ensure on-going access to King George Park at all times during any construction and operation of the M4-M5 Iron Cove link**

I am also concerned about:

*Robertson* *Toddy Mac* *Donald*  
2/94361737

---

Attention: Director, Transport Assessments  
Planning Services  
Department of Planning and Environment  
GPO Box 39 Sydney NSW 2001

**application number SSI 7485 – WestConnex M4-M5 Link**

I am writing in response to the EIS for the M4-M5 WestConnex Link. ~~I strongly oppose the project.~~ Specifically, I oppose:

**Lack of filtration and visual impact of the ventilation stacks:** It is unacceptable to propose unfiltered stacks for the Rozelle Rail Yards and Victoria Road near Terry Street (and indeed for the entire WestConnex project) given the lack of data on the cumulative impacts on air quality and proximity of these stacks to homes, schools, preschools and aged care facilities. All ventilation facilities must be fully filtered and have real-time monitoring. This is critical given Rozelle is already one of Sydney's most polluted areas. The cumulative impact of increased air pollution from general traffic and the White Bay Cruise Ship terminal including carcinogenic particulates would create significant and life threatening health conditions for our community.

**Devastating impact of construction:** we have significant concerns including with regard to noise, dust, traffic and parking around all construction sites and the lack of respite for residents. Appropriate respite periods must be provided and construction should be limited to 7am-7pm to enable residents to sleep.

**Construction and operational traffic around the Rozelle interchange:** this will seriously impact residential amenity, pedestrian and cycle safety and the ability of residents to park.

**The significant increase of traffic on Anzac Bridge and The Crescent:** Anzac Bridge and The Crescent are already at capacity.

**Need to ensure on-going access to King George Park at all times during any construction and operation of the M4-M5 Iron Cove link**

I am also concerned about:

Noise

A handwritten signature in cursive script that reads "Anna Brighton". The signature is written in dark ink and is positioned below the text "I am also concerned about:". The signature is written over a horizontal line that extends to the right.

Attention: Director, Transport Assessments  
 Planning Services  
 Department of Planning and Environment  
 GPO Box 39 Sydney NSW 2001

**application number SSI 7485 – WestConnex M4-M5 Link**

I am writing in response to the EIS for the M4-M5 WestConnex Link. I strongly oppose the project. Specifically, I oppose:

**Lack of filtration and visual impact of the ventilation stacks:** It is unacceptable to propose unfiltered stacks for the Rozelle Rail Yards and Victoria Road near Terry Street (and indeed for the entire WestConnex project) given the lack of data on the cumulative impacts on air quality and proximity of these stacks to homes, schools, preschools and aged care facilities. All ventilation facilities must be fully filtered and have real-time monitoring. This is critical given Rozelle is already one of Sydney's most polluted areas. The cumulative impact of increased air pollution from general traffic and the White Bay Cruise Ship terminal including carcinogenic particulates would create significant and life threatening health conditions for our community.

**Devastating impact of construction:** we have significant concerns including with regard to noise, dust, traffic and parking around all construction sites and the lack of respite for residents. Appropriate respite periods must be provided and construction should be limited to 7am-7pm to enable residents to sleep.

**Construction and operational traffic around the Rozelle interchange:** this will seriously impact residential amenity, pedestrian and cycle safety and the ability of residents to park.

**The significant increase of traffic on Anzac Bridge and The Crescent:** Anzac Bridge and The Crescent are already at capacity.

**Need to ensure on-going access to King George Park at all times during any construction and operation of the M4-M5 Iron Cove link**

I am also concerned about:

Other parts of Sydney not  
 being given the ~~infrastructure~~  
 infrastructure ~~and~~ to Kate Huggins  
 help to build new Kate.Mayes@hotmail.com  
 cities and regions.  
 Instead we have major new roads into Syd



Attention: Director, Transport Assessments  
Planning Services  
Department of Planning and Environment  
GPO Box 39 Sydney NSW 2001

**application number SSI 7485 – WestConnex M4-M5 Link**

I am writing in response to the EIS for the M4-M5 WestConnex Link. I strongly oppose the project. Specifically, I oppose:

**Lack of filtration and visual impact of the ventilation stacks:** It is unacceptable to propose unfiltered stacks for the Rozelle Rail Yards and Victoria Road near Terry Street (and indeed for the entire WestConnex project) given the lack of data on the cumulative impacts on air quality and proximity of these stacks to homes, schools, preschools and aged care facilities. All ventilation facilities must be fully filtered and have real-time monitoring. This is critical given Rozelle is already one of Sydney's most polluted areas. The cumulative impact of increased air pollution from general traffic and the White Bay Cruise Ship terminal including carcinogenic particulates would create significant and life threatening health conditions for our community.

**Devastating impact of construction:** we have significant concerns including with regard to noise, dust, traffic and parking around all construction sites and the lack of respite for residents. Appropriate respite periods must be provided and construction should be limited to 7am-7pm to enable residents to sleep.

**Construction and operational traffic around the Rozelle interchange:** this will seriously impact residential amenity, pedestrian and cycle safety and the ability of residents to park.

**The significant increase of traffic on Anzac Bridge and The Crescent:** Anzac Bridge and The Crescent are already at capacity.

**Need to ensure on-going access to King George Park at all times during any construction and operation of the M4-M5 Iron Cove link**

I am also concerned about:

Construction around  
Michelle Wether Rozelle.

Submission to: Planning Services Department of Planning and Environment GPO Box 39, Sydney, NSW 2001  Attention: Director – Transport Assessments  Application Number: SSI 7485 Application Name: WestConnex M4-M5 Link	Name: <u>NICHOLAS SOLOMON MIRAZIS</u> Signature: <u>[Signature]</u> Please <u>include/delete (cross out or circle)</u> my personal information when publishing this submission to your website. <b>Declaration:</b> I <u>HAVE NOT</u> made any reportable political donations in the late 2 years. Address: <u>68 STYLES ST</u> Suburb: <u>LEICHHARDT</u> Postcode: <u>2040</u>
--	--

I object to the Westconnex M4-M5 link proposals as contained in the EIS for the following reasons:

1. The EIS is a strategy document only. It does not commit to any design, and therefore it doesn't address any local issues which are created by the construction of the M4-M5 link. Its whole purpose is to prepare a legal and bureaucratic pathway for the sale of Sydney Motor Corporation to the private sector thereby removing the Government from the oversight and responsibility for the design and construction. It also endeavours to lock out the public from being able to have any say in what is built, how it is built and where it is built.
2. The EIS shows that traffic on the City West Link, Johnston St, the Crescent, Catherine St and Ross street will greatly increase during the construction period and also be greatly increased by the time Stage 3 is completed. It states that Stage 3 will do nothing to improve traffic congestion in the area in fact it will add to the problem. Many of these areas are already congested at Peak times. This will be highly negative for the local area as more and more people try to avoid the congestion by using rat runs through the local areas on local streets.
3. The proposed work hours for the Rozelle Rail Yards Site are tunnelling and spoil handling 24 hours a day seven days a week. On ground construction Mon-Fri 7.00am – 6.00pm, Sat 8.00am- 1.00pm. However as has been experienced by those at Haberfield and St Peters these hours and especially late and night work have been extended and implemented when the schedules have fallen behind and this has lead to great physical and mental stress for many residents through interrupted sleep and loss of sleep especially for those with children. The roads and sites at night in the area will see a marked increase in noise from truck movements, truck reversing alarms and running machinery. It will also see a marked increase in light during the night hours with site illumination and vehicle head lights as has been experienced in other areas. These problems have not been addressed in the EIS.
4. The Rozelle Rail Yards site is the location of 3 Unfiltered Pollution Stacks. There is a fourth stack on Victoria Rd close to Darling St almost opposite Rozelle Primary School. If the Western Harbour Tunnel is built there will also be a total of 7 Tunnel Portals. Tunnel Portals are also areas of high levels of pollution. It is totally unacceptable that the Pollution Stacks are unfiltered. Recently built tunnels in Tokyo successfully filter 98% of all pollutants. There are at least 5 schools and childcare centres in close proximity to these pollution stacks.
5. Heart disease will skyrocket due to air pollution caused by Westconnex bringing more cars into the Inner West says Paul Torzillo, Head of Respiratory medicine at Royal Prince Albert Hospital. Inner West Courier 23<sup>rd</sup> May 2017
6. Motor vehicles account for 14% of Particulate Pollution of 2.5 microns and less in Australia. There is no safe level to exposure to particulate matter of 2.5 microns and less. Fine particulate matter is linked with Asthma, Lung Disease, Cancer, Stroke and poor lung development in children. Those most at risk are the old, the young and the unborn of pregnant women.
7. The Rozelle Rail Yard stacks are stated to be 38m high and are situated in a valley area. The majority of Balmain Road is 39m above sea level and Annandale St is at 29m above sea level. Both are considerably less than 1 kilometre from the Rail Yard stacks so pollution will be blown directly into many homes in these areas. This will expose the residents of Annandale, Lilyfield, Rozelle and Balmain to highly increased health risks.
8. There will be major impacts on the Anzac Bridge with a projected increase of 60% in daily traffic. There will also be major impacts to the Sydney City Centre. The EIS states that this will lead to major impacts on bus travel time and reliability. The EIS's suggests that people will have to adjust their travel times to starting for work earlier and finishing later. This is unacceptable and underlines Westconnex's waste and total failure.

Attention: Director, Transport Assessments  
 Planning Services  
 Department of Planning and Environment  
 GPO Box 39 Sydney NSW 2001

**application number SSI 7485 – WestConnex M4-M5 Link**

I am writing in response to the EIS for the M4-M5 WestConnex Link. I strongly oppose the project. Specifically, I oppose:

**Lack of filtration and visual impact of the ventilation stacks:** It is unacceptable to propose unfiltered stacks for the Rozelle Rail Yards and Victoria Road near Terry Street (and indeed for the entire WestConnex project) given the lack of data on the cumulative impacts on air quality and proximity of these stacks to homes, schools, preschools and aged care facilities. All ventilation facilities must be fully filtered and have real-time monitoring. This is critical given Rozelle is already one of Sydney's most polluted areas. The cumulative impact of increased air pollution from general traffic and the White Bay Cruise Ship terminal including carcinogenic particulates would create significant and life threatening health conditions for our community.

**Devastating impact of construction:** we have significant concerns including with regard to noise, dust, traffic and parking around all construction sites and the lack of respite for residents. Appropriate respite periods must be provided and construction should be limited to 7am-7pm to enable residents to sleep.

**Construction and operational traffic around the Rozelle interchange:** this will seriously impact residential amenity, pedestrian and cycle safety and the ability of residents to park.

**The significant increase of traffic on Anzac Bridge and The Crescent:** Anzac Bridge and The Crescent are already at capacity.

**Need to ensure on-going access to King George Park at all times during any construction and operation of the M4-M5 Iron Cove link**

I am also concerned about:

K. Konyar

I am concerned about  
 air quality.



Attention: Director, Transport Assessments  
Planning Services  
Department of Planning and Environment  
GPO Box 39 Sydney NSW 2001

**application number SSI 7485 – WestConnex M4-M5 Link**

I am writing in response to the EIS for the M4-M5 WestConnex Link. I strongly oppose the project. Specifically, I oppose:

**Lack of filtration and visual impact of the ventilation stacks:** It is unacceptable to propose unfiltered stacks for the Rozelle Rail Yards and Victoria Road near Terry Street (and indeed for the entire WestConnex project) given the lack of data on the cumulative impacts on air quality and proximity of these stacks to homes, schools, preschools and aged care facilities. All ventilation facilities must be fully filtered and have real-time monitoring. This is critical given Rozelle is already one of Sydney's most polluted areas. The cumulative impact of increased air pollution from general traffic and the White Bay Cruise Ship terminal including carcinogenic particulates would create significant and life threatening health conditions for our community.

**Devastating impact of construction:** we have significant concerns including with regard to noise, dust, traffic and parking around all construction sites and the lack of respite for residents. Appropriate respite periods must be provided and construction should be limited to 7am-7pm to enable residents to sleep.

**Construction and operational traffic around the Rozelle interchange:** this will seriously impact residential amenity, pedestrian and cycle safety and the ability of residents to park.

**The significant increase of traffic on Anzac Bridge and The Crescent:** Anzac Bridge and The Crescent are already at capacity:

**Need to ensure on-going access to King George Park at all times during any construction and operation of the M4-M5 Iron Cove link**

I am also concerned about:

*John Cator*

*Andrew Mather*

NSW Department of Planning and Environment  
GPO Box 39  
Sydney NSW 2001

<https://westconnexactiongroup.good.do/makeyoursubmissiontothewestconnexm4m5eis/Submission-to-WestConnex-New-M4M5/>

### **EIS Submission for WestConnex M4-M5 Link** (Application Number SSI 16\_7485)

Thank you for the opportunity to submit on the EIS for WestConnex M4-M5 Link. I oppose the project and outline my major concerns below, especially those related to Rozelle Public School (the School) as a sensitive receptor.

#### **Air pollution caused by the ventilation shafts**

WestConnex plans unfiltered tunnel ventilation shafts of undetermined heights: one approximately 200m northwest and three others about 600m south of the School. There is not enough detail or evidence of analysis at the moment to enable me to determine the impact to the children at the School. Please provide the following:

- An analysis of current traffic volumes at 9am, noon and 3pm on Victoria Road adjacent to the school, and projected traffic analysis for school days both on Victoria Road adjacent to the School, and for both a tolled and toll-free Iron Cove Link tunnel adjacent to the School, at 9am, noon and 3pm, by diesel and non-diesel engine type,
- Evidence of current air pollution levels at the School from 9am, noon and 3pm for all school days in the past year, and the projected levels of air pollution at the School post-construction at 9am, noon and 3pm on day one, year one, year five and year ten, including carcinogenic diesel particulates, PM 2.5 particulates, and any other relevant measurement,
- Details of the prevailing wind and other relevant weather conditions at the School for each day in the past year,
- The final design of the 4 ventilation shafts proposed for Rozelle, including the height, diameter, façade and exact location, and a commitment that all ventilation shafts in Rozelle will be filtered for PM2.5,

#### **Impacts of construction**

Four to five years of construction works is planned, including work at Wellington Street which is adjacent to the School, constructing the Iron Cove Link tunnel portals on Victoria Road about 250m from the School, with tunnelling work (and activities to support tunnelling) scheduled for 24 hours a day, seven days a week.

I am very concerned that this will mean our children (as well as local residents) will be negatively impacted in some way by worsened air quality, loud noise and untenable vibration during this time - potentially the rest of their entire primary school education - during the entire time that our children are present on school grounds or at home and for a significant part of their lives.

Please provide a construction plan to include specific commitments and plans to:

- Minimise the short-term and long-term impact of construction children's physical and mental health, brain development, stress levels, sleep and naps, and the impact on those with pre-existing lung and heart conditions,

## Impacts to physical and mental health after construction

- Identify and mitigate all short-term and long-term impacts of prolonged exposure to all known air pollutants associated with traffic on sensitive receptors as those identified in Appendix K figure 6-4 are insufficient.

## Road user and pedestrian safety during construction and operation

There isn't enough traffic management detail to ensure the safety for the children at the School both during construction and operation. Please provide the following:

- A traffic risk mitigation plan concerning all roads and footpaths within 500m of the construction area, including but not limited to Victoria Road, Wellington Street, Merton Street and Darling Street for road users and pedestrians, including buses, pedestrians and cyclists during construction due to temporary road arrangements or the closeness of construction activities to normal traffic,
- Details of traffic modelling concerning all roads and footpaths within 500m of the construction area, including but not limited to Victoria Road, Wellington Street, Merton Street and Darling Street which minimises risks to safety for road users, including buses, pedestrians and cyclists during operation whilst the Iron Cove Link is toll-free, and if the Iron Cove Link is tolled in future, including any possible rat runs created by toll-avoiding road users,
- A traffic plan to maximise our children's health and safety and ability to walk to and participate in important School events, such as the School cross country and athletics carnival, normally held at King George's Park, and the School swim carnival at Drummoyne pool,
- Details of the impacts on bus routes and stops, and cycle paths and footpaths within 500m of construction, including but not limited to Victoria Road during construction and operation,
- Details on access to King George's Park and the Bay Run by road users, cyclists and pedestrians during construction and operation.

### Other major concerns I have include:

For the sake of our community, our families, and our children, I hope you will be able to consider and address these important concerns.

Yours Sincerely,

Signature:

*I allow / do not allow for my personal details to be published.*

*I have not made a reportable political donation over \$1000 in the past 2 years.*

Name: [REDACTED]

Address: [REDACTED]

Email: [REDACTED]

Attention: Director, Transport Assessments  
 Planning Services  
 Department of Planning and Environment  
 GPO Box 39 Sydney NSW 2001

**application number SSI 7485 – WestConnex M4-M5 Link**

I am writing in response to the EIS for the M4-M5 WestConnex Link. I strongly oppose the project. Specifically, I oppose:

**Lack of filtration and visual impact of the ventilation stacks:** It is unacceptable to propose unfiltered stacks for the Rozelle Rail Yards and Victoria Road near Terry Street (and indeed for the entire WestConnex project) given the lack of data on the cumulative impacts on air quality and proximity of these stacks to homes, schools, preschools and aged care facilities. All ventilation facilities must be fully filtered and have real-time monitoring. This is critical given Rozelle is already one of Sydney's most polluted areas. The cumulative impact of increased air pollution from general traffic and the White Bay Cruise Ship terminal including carcinogenic particulates would create significant and life threatening health conditions for our community.

**Devastating impact of construction:** we have significant concerns including with regard to noise, dust, traffic and parking around all construction sites and the lack of respite for residents. Appropriate respite periods must be provided and construction should be limited to 7am-7pm to enable residents to sleep.

**Construction and operational traffic around the Rozelle interchange:** this will seriously impact residential amenity, pedestrian and cycle safety and the ability of residents to park.

**The significant increase of traffic on Anzac Bridge and The Crescent:** Anzac Bridge and The Crescent are already at capacity.

**Need to ensure on-going access to King George Park at all times during any construction and operation of the M4-M5 Iron Cove link**

I am also concerned about:

*The health and wellbeing of the  
 community above the profits of  
 the corporations*

*John Williams*

*Corin Williams*

*14/10/2014*

NSW Department of Planning and Environment  
GPO Box 39  
Sydney NSW 2001

<https://westconnexactiongroup.good.do/makeyoursubmissiontothewestconnexm4m5eis/Submission-to-WestConnex-New-M4M5/>

### **EIS Submission for WestConnex M4-M5 Link** (Application Number SSI 16 7485)

Thank you for the opportunity to submit on the EIS for WestConnex M4-M5 Link. I oppose the project and outline my major concerns below, especially those related to Rozelle Public School (the School) as a sensitive receptor.

#### **Air pollution caused by the ventilation shafts**

WestConnex plans unfiltered tunnel ventilation shafts of undetermined heights: one approximately 200m northwest and three others about 600m south of the School. There is not enough detail or evidence of analysis at the moment to enable me to determine the impact to the children at the School. Please provide the following:

- An analysis of current traffic volumes at 9am, noon and 3pm on Victoria Road adjacent to the school, and projected traffic analysis for school days both on Victoria Road adjacent to the School, and for both a tolled and toll-free Iron Cove Link tunnel adjacent to the School, at 9am, noon and 3pm, by diesel and non-diesel engine type,
- Evidence of current air pollution levels at the School from 9am, noon and 3pm for all school days in the past year, and the projected levels of air pollution at the School post-construction at 9am, noon and 3pm on day one, year one, year five and year ten, including carcinogenic diesel particulates, PM 2.5 particulates, and any other relevant measurement,
- Details of the prevailing wind and other relevant weather conditions at the School for each day in the past year,
- The final design of the 4 ventilation shafts proposed for Rozelle, including the height, diameter, façade and exact location, and a commitment that all ventilation shafts in Rozelle will be filtered for PM2.5,

#### **Impacts of construction**

Four to five years of construction works is planned, including work at Wellington Street which is adjacent to the School, constructing the Iron Cove Link tunnel portals on Victoria Road about 250m from the School, with tunnelling work (and activities to support tunnelling) scheduled for 24 hours a day, seven days a week.

I am very concerned that this will mean our children (as well as local residents) will be negatively impacted in some way by worsened air quality, loud noise and untenable vibration during this time - potentially the rest of their entire primary school education - during the entire time that our children are present on school grounds or at home and for a significant part of their lives.

Please provide a construction plan to include specific commitments and plans to:

- Minimise the short-term and long-term impact of construction children's physical and mental health, brain development, stress levels, sleep and naps, and the impact on those with pre-existing lung and heart conditions,



## Impacts to physical and mental health after construction

- Identify and mitigate all short-term and long-term impacts of prolonged exposure to all known air pollutants associated with traffic on sensitive receptors as those identified in Appendix K figure 6-4 are insufficient.

## Road user and pedestrian safety during construction and operation

There isn't enough traffic management detail to ensure the safety for the children at the School both during construction and operation. Please provide the following:

- A traffic risk mitigation plan concerning all roads and footpaths within 500m of the construction area, including but not limited to Victoria Road, Wellington Street, Merton Street and Darling Street for road users and pedestrians, including buses, pedestrians and cyclists during construction due to temporary road arrangements or the closeness of construction activities to normal traffic,
- Details of traffic modelling concerning all roads and footpaths within 500m of the construction area, including but not limited to Victoria Road, Wellington Street, Merton Street and Darling Street which minimises risks to safety for road users, including buses, pedestrians and cyclists during operation whilst the Iron Cove Link is toll-free, and if the Iron Cove Link is tolled in future, including any possible rat runs created by toll-avoiding road users,
- A traffic plan to maximise our children's health and safety and ability to walk to and participate in important School events, such as the School cross country and athletics carnival, normally held at King George's Park, and the School swim carnival at Drummoyne pool,
- Details of the impacts on bus routes and stops, and cycle paths and footpaths within 500m of construction, including but not limited to Victoria Road during construction and operation,
- Details on access to King George's Park and the Bay Run by road users, cyclists and pedestrians during construction and operation.

### Other major concerns I have include:

Need to ensure that proposed Parkway to Glebe/Rozelle is delivered.  
worried about cracks in my walls and ceilings.

For the sake of our community, our families, and our children, I hope you will be able to consider and address these important concerns.

Yours Sincerely,

Signature:

*I allow / do not allow for my personal details to be published.*

*I have not made a reportable political donation over \$1000 in the past 2 years.*

Name: *Luton White*

Address: *17 BURT ST, Rozelle, NSW*

Email: *luton.white@gmail.com*

Attention: Director, Transport Assessments  
 Planning Services  
 Department of Planning and Environment  
 GPO Box 39 Sydney NSW 2001

**application number SSI 7485 – WestConnex M4-M5 Link**

I am writing in response to the EIS for the M4-M5 WestConnex Link. I strongly oppose the project. Specifically, I oppose:

**Lack of filtration and visual impact of the ventilation stacks:** It is unacceptable to propose unfiltered stacks for the Rozelle Rail Yards and Victoria Road near Terry Street (and indeed for the entire WestConnex project) given the lack of data on the cumulative impacts on air quality and proximity of these stacks to homes, schools, preschools and aged care facilities. All ventilation facilities must be fully filtered and have real-time monitoring. This is critical given Rozelle is already one of Sydney's most polluted areas. The cumulative impact of increased air pollution from general traffic and the White Bay Cruise Ship terminal including carcinogenic particulates would create significant and life threatening health conditions for our community.

**Devastating impact of construction:** we have significant concerns including with regard to noise, dust, traffic and parking around all construction sites and the lack of respite for residents. Appropriate respite periods must be provided and construction should be limited to 7am-7pm to enable residents to sleep.

**Construction and operational traffic around the Rozelle interchange:** this will seriously impact residential amenity, pedestrian and cycle safety and the ability of residents to park.

**The significant increase of traffic on Anzac Bridge and The Crescent:** Anzac Bridge and The Crescent are already at capacity.

**Need to ensure on-going access to King George Park at all times during any construction and operation of the M4-M5 Iron Cove link**

I am also concerned about:

AIR QUALITY, INCREASED TRAFFIC IN  
 AREAS WHERE IT WOULD IMPACT ON LOCAL  
 COMMUNITIES, IT WOULD AS WELL SEVERELY  
 IMPACT ON SMALL BUSINESSES THAT  
 WILL BE EFFECTED, ESPECIALLY ON KINGS  
 NEWTOWN

J. R. Mielke

12/79 GLASSO A ST BALMAIN NSW  
 2041

Attention: Director, Transport Assessments  
 Planning Services  
 Department of Planning and Environment  
 GPO Box 39 Sydney NSW 2001

**application number SSI 7485 – WestConnex M4-M5 Link**

I am writing in response to the EIS for the M4-M5 WestConnex Link. I strongly oppose the project. Specifically, I oppose:

**Lack of filtration and visual impact of the ventilation stacks:** It is unacceptable to propose unfiltered stacks for the Rozelle Rail Yards and Victoria Road near Terry Street (and indeed for the entire WestConnex project) given the lack of data on the cumulative impacts on air quality and proximity of these stacks to homes, schools, preschools and aged care facilities. All ventilation facilities must be fully filtered and have real-time monitoring. This is critical given Rozelle is already one of Sydney's most polluted areas. The cumulative impact of increased air pollution from general traffic and the White Bay Cruise Ship terminal including carcinogenic particulates would create significant and life threatening health conditions for our community.

**Devastating impact of construction:** we have significant concerns including with regard to noise, dust, traffic and parking around all construction sites and the lack of respite for residents. Appropriate respite periods must be provided and construction should be limited to 7am-7pm to enable residents to sleep.

**Construction and operational traffic around the Rozelle interchange:** this will seriously impact residential amenity, pedestrian and cycle safety and the ability of residents to park.


**The significant increase of traffic on Anzac Bridge and The Crescent:** Anzac Bridge and The Crescent are already at capacity.

**Need to ensure on-going access to King George Park at all times during any construction and operation of the M4-M5 Iron Cove link**

I am also concerned about:

congestion noise, traffic

congestion



NSW Department of Planning and Environment  
GPO Box 39  
Sydney NSW 2001

<https://westconnexactiongroup.good.do/makeyoursubmissiontothewestconnexm4m5eis/Submission-to-WestConnex-New-M4M5/>

### **EIS Submission for WestConnex M4-M5 Link** (Application Number SSI 16 7485)

Thank you for the opportunity to submit on the EIS for WestConnex M4-M5 Link. I oppose the project and outline my major concerns below, especially those related to Rozelle Public School (the School) as a sensitive receptor.

#### **Air pollution caused by the ventilation shafts**

WestConnex plans unfiltered tunnel ventilation shafts of undetermined heights: one approximately 200m northwest and three others about 600m south of the School. There is not enough detail or evidence of analysis at the moment to enable me to determine the impact to the children at the School. Please provide the following:

- An analysis of current traffic volumes at 9am, noon and 3pm on Victoria Road adjacent to the school, and projected traffic analysis for school days both on Victoria Road adjacent to the School, and for both a tolled and toll-free Iron Cove Link tunnel adjacent to the School, at 9am, noon and 3pm, by diesel and non-diesel engine type,
- Evidence of current air pollution levels at the School from 9am, noon and 3pm for all school days in the past year, and the projected levels of air pollution at the School post-construction at 9am, noon and 3pm on day one, year one, year five and year ten, including carcinogenic diesel particulates, PM 2.5 particulates, and any other relevant measurement,
- Details of the prevailing wind and other relevant weather conditions at the School for each day in the past year,
- The final design of the 4 ventilation shafts proposed for Rozelle, including the height, diameter, façade and exact location, and a commitment that all ventilation shafts in Rozelle will be filtered for PM2.5,

#### **Impacts of construction**

Four to five years of construction works is planned, including work at Wellington Street which is adjacent to the School, constructing the Iron Cove Link tunnel portals on Victoria Road about 250m from the School, with tunnelling work (and activities to support tunnelling) scheduled for 24 hours a day, seven days a week.

I am very concerned that this will mean our children (as well as local residents) will be negatively impacted in some way by worsened air quality, loud noise and untenable vibration during this time - potentially the rest of their entire primary school education - during the entire time that our children are present on school grounds or at home and for a significant part of their lives.

Please provide a construction plan to include specific commitments and plans to:

- Minimise the short-term and long-term impact of construction children's physical and mental health, brain development, stress levels, sleep and naps, and the impact on those with pre-existing lung and heart conditions,

## Impacts to physical and mental health after construction

- Identify and mitigate all short-term and long-term impacts of prolonged exposure to all known air pollutants associated with traffic on sensitive receptors as those identified in Appendix K figure 6-4 are insufficient.

## Road user and pedestrian safety during construction and operation

There isn't enough traffic management detail to ensure the safety for the children at the School both during construction and operation. Please provide the following:

- A traffic risk mitigation plan concerning all roads and footpaths within 500m of the construction area, including but not limited to Victoria Road, Wellington Street, Merton Street and Darling Street for road users and pedestrians, including buses, pedestrians and cyclists during construction due to temporary road arrangements or the closeness of construction activities to normal traffic,
- Details of traffic modelling concerning all roads and footpaths within 500m of the construction area, including but not limited to Victoria Road, Wellington Street, Merton Street and Darling Street which minimises risks to safety for road users, including buses, pedestrians and cyclists during operation whilst the Iron Cove Link is toll-free, and if the Iron Cove Link is tolled in future, including any possible rat runs created by toll-avoiding road users,
- A traffic plan to maximise our children's health and safety and ability to walk to and participate in important School events, such as the School cross country and athletics carnival, normally held at King George's Park, and the School swim carnival at Drummoyne pool,
- Details of the impacts on bus routes and stops, and cycle paths and footpaths within 500m of construction, including but not limited to Victoria Road during construction and operation,
- Details on access to King George's Park and the Bay Run by road users, cyclists and pedestrians during construction and operation.

### Other major concerns I have include:

Disruption to local traffic, pollution & noise

For the sake of our community, our families, and our children, I hope you will be able to consider and address these important concerns.

Yours Sincerely,

Signature:

*I ~~allow~~ do not allow for my personal details to be published.*

*I have not made a reportable political donation over \$1000 in the past 2 years.*

Name: [REDACTED]

Address: [REDACTED]

Email: [REDACTED]

Attention: Director, Transport Assessments  
 Planning Services  
 Department of Planning and Environment  
 GPO Box 39 Sydney NSW 2001

**application number SSI 7485 – WestConnex M4-M5 Link**

I am writing in response to the EIS for the M4-M5 WestConnex Link. I strongly oppose the project. Specifically, I oppose:

**Lack of filtration and visual impact of the ventilation stacks:** It is unacceptable to propose unfiltered stacks for the Rozelle Rail Yards and Victoria Road near Terry Street (and indeed for the entire WestConnex project) given the lack of data on the cumulative impacts on air quality and proximity of these stacks to homes, schools, preschools and aged care facilities. All ventilation facilities must be fully filtered and have real-time monitoring. This is critical given Rozelle is already one of Sydney's most polluted areas. The cumulative impact of increased air pollution from general traffic and the White Bay Cruise Ship terminal including carcinogenic particulates would create significant and life threatening health conditions for our community.

**Devastating impact of construction:** we have significant concerns including with regard to noise, dust, traffic and parking around all construction sites and the lack of respite for residents. Appropriate respite periods must be provided and construction should be limited to 7am-7pm to enable residents to sleep.

**Construction and operational traffic around the Rozelle interchange:** this will seriously impact residential amenity, pedestrian and cycle safety and the ability of residents to park.

**The significant increase of traffic on Anzac Bridge and The Crescent:** Anzac Bridge and The Crescent are already at capacity.

**Need to ensure on-going access to King George Park at all times during any construction and operation of the M4-M5 Iron Cove link**

I am also concerned about:

*Noise  
 Dust  
 Traffic  
 Pollution  
 The Environment.*

*Yvonne Lane  
 495A The Scenic Rd  
 Macmaster Beach 2251*

NSW Department of Planning and Environment  
GPO Box 39  
Sydney NSW 2001

<https://westconnexactiongroup.good.do/makeyoursubmissiontothewestconnexm4m5eis/Submission-to-WestConnex-New-M4M5/>

### **EIS Submission for WestConnex M4-M5 Link** (Application Number SSI 16 7485)

Thank you for the opportunity to submit on the EIS for WestConnex M4-M5 Link. I oppose the project and outline my major concerns below, especially those related to Rozelle Public School (the School) as a sensitive receptor.

#### **Air pollution caused by the ventilation shafts**

WestConnex plans unfiltered tunnel ventilation shafts of undetermined heights: one approximately 200m northwest and three others about 600m south of the School. There is not enough detail or evidence of analysis at the moment to enable me to determine the impact to the children at the School. Please provide the following:

- An analysis of current traffic volumes at 9am, noon and 3pm on Victoria Road adjacent to the school, and projected traffic analysis for school days both on Victoria Road adjacent to the School, and for both a tolled and toll-free Iron Cove Link tunnel adjacent to the School, at 9am, noon and 3pm, by diesel and non-diesel engine type,
- Evidence of current air pollution levels at the School from 9am, noon and 3pm for all school days in the past year, and the projected levels of air pollution at the School post-construction at 9am, noon and 3pm on day one, year one, year five and year ten, including carcinogenic diesel particulates, PM 2.5 particulates, and any other relevant measurement,
- Details of the prevailing wind and other relevant weather conditions at the School for each day in the past year,
- The final design of the 4 ventilation shafts proposed for Rozelle, including the height, diameter, façade and exact location, and a commitment that all ventilation shafts in Rozelle will be filtered for PM2.5,

#### **Impacts of construction**

Four to five years of construction works is planned, including work at Wellington Street which is adjacent to the School, constructing the Iron Cove Link tunnel portals on Victoria Road about 250m from the School, with tunnelling work (and activities to support tunnelling) scheduled for 24 hours a day, seven days a week.

I am very concerned that this will mean our children (as well as local residents) will be negatively impacted in some way by worsened air quality, loud noise and untenable vibration during this time - potentially the rest of their entire primary school education - during the entire time that our children are present on school grounds or at home and for a significant part of their lives.

Please provide a construction plan to include specific commitments and plans to:

- Minimise the short-term and long-term impact of construction children's physical and mental health, brain development, stress levels, sleep and naps, and the impact on those with pre-existing lung and heart conditions,

## Impacts to physical and mental health after construction

- Identify and mitigate all short-term and long-term impacts of prolonged exposure to all known air pollutants associated with traffic on sensitive receptors as those identified in Appendix K figure 6-4 are insufficient.

## Road user and pedestrian safety during construction and operation

There isn't enough traffic management detail to ensure the safety for the children at the School both during construction and operation. Please provide the following:

- A traffic risk mitigation plan concerning all roads and footpaths within 500m of the construction area, including but not limited to Victoria Road, Wellington Street, Merton Street and Darling Street for road users and pedestrians, including buses, pedestrians and cyclists during construction due to temporary road arrangements or the closeness of construction activities to normal traffic,
- Details of traffic modelling concerning all roads and footpaths within 500m of the construction area, including but not limited to Victoria Road, Wellington Street, Merton Street and Darling Street which minimises risks to safety for road users, including buses, pedestrians and cyclists during operation whilst the Iron Cove Link is toll-free, and if the Iron Cove Link is tolled in future, including any possible rat runs created by toll-avoiding road users,
- A traffic plan to maximise our children's health and safety and ability to walk to and participate in important School events, such as the School cross country and athletics carnival, normally held at King George's Park, and the School swim carnival at Drummoyne pool,
- Details of the impacts on bus routes and stops, and cycle paths and footpaths within 500m of construction, including but not limited to Victoria Road during construction and operation,
- Details on access to King George's Park and the Bay Run by road users, cyclists and pedestrians during construction and operation.

### Other major concerns I have include:

Noise  
pollution  
no solutions to existing issues

For the sake of our community, our families, and our children, I hope you will be able to consider and address these important concerns.

Yours Sincerely,

Signature:

allow do not allow for my personal details to be published.

I have not made a reportable political donation over \$1000 in the past 2 years.

Name: LISA KANE

Address: 495A The Seaside Rd Macnastrie Beach 2257

Email: herowind@hotmail.com



Attention: Director, Transport Assessments  
 Planning Services  
 Department of Planning and Environment  
 GPO Box 39 Sydney NSW 2001

**application number SSI 7485 – WestConnex M4-M5 Link**

I am writing in response to the EIS for the M4-M5 WestConnex Link. I strongly oppose the project. Specifically, I oppose:

**Lack of filtration and visual impact of the ventilation stacks:** It is unacceptable to propose unfiltered stacks for the Rozelle Rail Yards and Victoria Road near Terry Street (and indeed for the entire WestConnex project) given the lack of data on the cumulative impacts on air quality and proximity of these stacks to homes, schools, preschools and aged care facilities. All ventilation facilities must be fully filtered and have real-time monitoring. This is critical given Rozelle is already one of Sydney's most polluted areas. The cumulative impact of increased air pollution from general traffic and the White Bay Cruise Ship terminal including carcinogenic particulates would create significant and life threatening health conditions for our community.


**Devastating impact of construction:** we have significant concerns including with regard to noise, dust, traffic and parking around all construction sites and the lack of respite for residents. Appropriate respite periods must be provided and construction should be limited to 7am-7pm to enable residents to sleep.

**Construction and operational traffic around the Rozelle interchange:** this will seriously impact residential amenity, pedestrian and cycle safety and the ability of residents to park.

**The significant increase of traffic on Anzac Bridge and The Crescent:** Anzac Bridge and The Crescent are already at capacity.

**Need to ensure on-going access to King George Park at all times during any construction and operation of the M4-M5 Iron Cove link**

I am also concerned about:

 Maggie Mawle  
 Landels Rd, Lane Cove

Attention: Director, Transport Assessments  
 Planning Services  
 Department of Planning and Environment  
 GPO Box 39 Sydney NSW 2001

**application number SSI 7485 – WestConnex M4-M5 Link**

I am writing in response to the EIS for the M4-M5 WestConnex Link. I strongly oppose the project. Specifically, I oppose:

**Lack of filtration and visual impact of the ventilation stacks:** It is unacceptable to propose unfiltered stacks for the Rozelle Rail Yards and Victoria Road near Terry Street (and indeed for the entire WestConnex project) given the lack of data on the cumulative impacts on air quality and proximity of these stacks to homes, schools, preschools and aged care facilities. All ventilation facilities must be fully filtered and have real-time monitoring. This is critical given Rozelle is already one of Sydney's most polluted areas. The cumulative impact of increased air pollution from general traffic and the White Bay Cruise Ship terminal including carcinogenic particulates would create significant and life threatening health conditions for our community.

**Devastating impact of construction:** we have significant concerns including with regard to noise, dust, traffic and parking around all construction sites and the lack of respite for residents. Appropriate respite periods must be provided and construction should be limited to 7am-7pm to enable residents to sleep.

**Construction and operational traffic around the Rozelle interchange:** this will seriously impact residential amenity, pedestrian and cycle safety and the ability of residents to park.

**The significant increase of traffic on Anzac Bridge and The Crescent:** Anzac Bridge and The Crescent are already at capacity.

**Need to ensure on-going access to King George Park at all times during any construction and operation of the M4-M5 Iron Cove link**

I am also concerned about:

*Dust*  
*Edna St Inglefield*



Attention: Director, Transport Assessments  
Planning Services  
Department of Planning and Environment  
GPO Box 39 Sydney NSW 2001

**application number SSI 7485 – WestConnex M4-M5 Link**

I am writing in response to the EIS for the M4-M5 WestConnex Link. I strongly oppose the project. Specifically, I oppose:

**Lack of filtration and visual impact of the ventilation stacks:** It is unacceptable to propose unfiltered stacks for the Rozelle Rail Yards and Victoria Road near Terry Street (and indeed for the entire WestConnex project) given the lack of data on the cumulative impacts on air quality and proximity of these stacks to homes, schools, preschools and aged care facilities. All ventilation facilities must be fully filtered and have real-time monitoring. This is critical given Rozelle is already one of Sydney's most polluted areas. The cumulative impact of increased air pollution from general traffic and the White Bay Cruise Ship terminal including carcinogenic particulates would create significant and life threatening health conditions for our community.

**Devastating impact of construction:** we have significant concerns including with regard to noise, dust, traffic and parking around all construction sites and the lack of respite for residents. Appropriate respite periods must be provided and construction should be limited to 7am-7pm to enable residents to sleep.

**Construction and operational traffic around the Rozelle interchange:** this will seriously impact residential amenity, pedestrian and cycle safety and the ability of residents to park.


**The significant increase of traffic on Anzac Bridge and The Crescent:** Anzac Bridge and The Crescent are already at capacity.

**Need to ensure on-going access to King George Park at all times during any construction and operation of the M4-M5 Iron Cove link**

I am also concerned about:

*impact on our community*

*Francis Cimini*



Attention Director Infrastructure Projects, Planning Services, Department of Planning and Environment GPO Box 39, Sydney, NSW, 2001	Name: <u>ANDREW GILLFEATHER-PHAM</u>	
Application Number: SSI 7485	Address: <u>1/66 PARRAMATTA RD</u>	
Application Name: WestConnex M4-M5 Link	Suburb: <u>LEIGHAM</u>	Postcode <u>2049</u>
Please <b>include</b> my personal information when publishing this submission to your website <b>Declaration</b> : I <b>HAVE NOT</b> made any reportable political donations in the last 2 years.		
Signature: <u>AGP</u>		

I object to the whole of the WestConnex Project, and the specific WestConnex M4-M5 Link proposals as contained in the EIS application, for the following reasons:

- i. The EIS uses the term 'construction fatigue' to refer to the continuing impacts of construction. In St Peters construction work in relation to the M4 and M5 has been going on for years. Approval of this latest EIS will mean that construction impacts of M4 and New M5 will extend for a further five years with both construction and 24/7 tunnelling sites. In reality 'construction fatigue' means residents in St Peters losing homes and neighbours and community; roadworks physically dividing communities; sickening odours over several months, incredible noise pollution 24 hours a day and dangerous work practices putting community members at risk. These conditions have already placed enormous stress on local residents, seriously impacting health and well-being. Another 5 years will be breaking point for many residents. How is this addressed in the EIS beyond the acknowledgement of 'construction fatigue'. This is intolerable for the local community who bear the greatest cost of the construction of the M4 and M5 and the least benefit.
- ii. In Leichhardt serious safety concerns about the choice of the Darley Rd site have been raised by the Inner West Council and an independent engineer's report. Despite countless meetings between local residents and SMC and RMS over 12 months, none of the serious and legitimate concerns raised by the residents have even been acknowledged. This is a massive breach of community trust and seriously questions the integrity of the EIS.
- iii. The RMS has previously identified the Darley Rd site in Leichhardt as the third most dangerous traffic hazard in the Inner West. The NSW Land and Environment Court found that the location of the site couldn't safely deal with 60 bottle truck movements a week, but the M4/M5 EIS shows that more than 800 vehicles including hundreds of heavy ones will use the site each day as part of construction of M4M5 Link. HOW IS THIS POSSIBLE? why are the already acknowledged impacts being ignored.
- iv. It has estimated that if construction goes ahead, some homes in Darley St Leichhardt will have a truck on average every 4 minutes just metres from their bedrooms. If experience in Haberfield, Kingsgrove, St Peters and Alexandria is anything to go by, residents can again expect the actual experience to be worse than predicted by the EIS. HOW IS THIS POSSIBLE? why have the serious and legitimate concerns raised by the residents not even been acknowledged.
- v. The EIS identifies hundreds of risks at different construction sites. In relation to these risks the EIS recommends proceeding despite the risks; or seeking a way to mitigate risks during the "detailed design" phase. That phase excludes the public altogether. That is, the M4/M5 should be approved with no calculation of risks or what mitigation may mean for impacted residents.
- vi. EIS social impact study states that "the health and safety of residents should be prioritised around construction areas" - this is merely platitudinous in the light of the choice of Darley Rd the third most dangerous traffic intersection in the Inner West as a construction site.

**Campaign Mailing Lists** : I would like to volunteer and/or be informed about the anti-WestConnex campaigns - My details must be removed before this submission is lodged, and must be used only for campaign purposes and must not be divulged to other parties

Name \_\_\_\_\_ Email \_\_\_\_\_ Mobile \_\_\_\_\_

Attention Director Infrastructure Projects, Planning Services, Department of Planning and Environment GPO Box 39, Sydney, NSW, 2001	Name: <u>Blair Pengilly</u>	
Application Number: SSI 7485	Address: <u>2A Edgewood rd Enmore</u>	
Application Name: WestConnex M4-M5 Link	Suburb: <u>Enmore</u>	Postcode <u>2042</u>
Please <b>include</b> my personal information when publishing this submission to your website <b>Declaration</b> : I <b>HAVE NOT</b> made any reportable political donations in the last 2 years.		
	Signature: <u>[Signature]</u>	

I object to the whole of the WestConnex Project, and the specific WestConnex M4-M5 Link proposals as contained in the EIS application, for the following reasons:

- |  |   |
|--|---|
| <p>a. The latest EIS was released just ten business days after feedback period ended for the Concept Design for the M4/M5 and before preliminary drilling to establish a route through the Inner West is completed. WHAT IS THE RUSH? This EIS is little more than a concept design and is far less developed than earlier ones. It is composed of many indicate only plans such that it is impossible to know what the impacts will be and yet approval is being sought in a rush. The EIS ignores more than 1500 submissions, including one of 142 pages from the Inner West Council.</p> <p>b. One toll road leads to another 3 being proposed. The EIS's for the M4 East and the New M5 argued the case that serious congestion created near interchanges would be solved once the M4/M5 was built. Now it seems this is not the case and more roads will be needed to relieve the congestion – WHERE DOES THIS END? According to the M4/M5 EIS the real benefits will depend on building the Western Harbour Tunnel, the Airport Link and a tollway heading South. None of these projects have been planned, let alone approved but yet are part of addressing the congestion impacts acknowledged for the M4/M5link project. Given this how is it possible to know or address the impacts of the M4/M5 Link, unless this is just yet more justification for yet more roads?</p> <p>c. Research about roads clearly demonstrates that roads create congestion. The WestConnex project is no different and the EIS clearly indicates that this is an impact of the M4/M5 and the consequent roads that</p> | <p>will follow. WHERE WILL THIS END AS THE m4/m5 Link EIS itself indicates the RMS is already hard at work considering how to solve these problems – of congestion caused by roads.</p> <p>d. Where is the commitment to community consultation and to long term planning when the EIS for the M4/M5 Link is released before any response to the extensive community feedback on the M4-M5 Link concept design could possibly have been seriously considered. This demonstrates deep government contempt for the people of NSW and the communities of the Inner West of Sydney in particular.</p> <p>e. The EIS was prepared by global engineering firm AECOM, which also prepared the EIS for Stages 1 and 2. When he approved these earlier stages, the then Minister for Planning Rob Stokes pointed to conditions of approval that would minimise impacts on communities. But the impacts have turned out to worse than expected.</p> <p>f. For example, the AECOM EIS for the New M5 failed to deal with how the massively contaminated land fill at Alexandria would be managed during construction. After months of sickening odours, the NSW EPA admits that despite fining SMC and requiring contractors to take measures to control odours, they have not stopped. It acknowledges that it does not have the power to stop work until WestConnex contractors comply with environmental regulations.</p> |
|--|---|

**Campaign Mailing Lists** : I would like to volunteer and/or be informed about the anti-WestConnex campaigns - My details must be removed before this submission is lodged, and must be used only for campaign purposes and must not be divulged to other parties

Name \_\_\_\_\_ Email \_\_\_\_\_ Mobile \_\_\_\_\_

**I object to the WestConnex M4-M5 Link proposals as contained in the EIS application # SSI 7485, for the reasons set out below.**

Name: Nick

Signature: [Signature]

Please **include** my personal information when publishing this submission to your website **Declaration** : I **HAVE NOT** made any reportable political donations in the last 2 years.

Address: 146 VIGWST

Suburb: ANNANDALE Postcode: 2038

Submission to:

Planning Services,  
Department of Planning and Environment  
GPO Box 39, Sydney, NSW, 2001

Attn: Director – Transport Assessments

Application Number: SSI 7485

Application Name: WestConnex M4-M5 Link

- ◆ In Leichhardt serious safety concerns about the choice of the Darley Rd site have been raised by the Inner West Council and an independent engineer's report. Despite countless meetings between local residents and SMC and RMS over 12 months, none of the serious and legitimate concerns raised by the residents have even been acknowledged. This is a massive breach of community trust and seriously questions the integrity of the EIS.
- ◆ There are estimated 100 heavy and 70 light vehicle movements a day and the plan is to allow a right-hand turn into Darley Road from the CW Link. The trucks will drive onto Darley Road, turn right into the site and then left back out onto the CW Link, which is unrealistic given the amount of traffic on these roads now.
- ◆ EIS 6.1 (Synthesis, Page 45) states. "..... *this may result in changes to both the project design and the construction methodologies described and assessed in this EIS. Any changes to the project would be reviewed for consistency with the assessment contained in the EIS including relevant mitigation measures, environmental performance outcomes and any future conditions of approval*". It is unstated just who would have responsibility for such a "review(ed) for consistency", and how these changes would be communicated to the community. The EIS should not be approved till significant 'uncertainties' have been fully researched and surveyed and the results (and any changes) published for public comment (ie : the Sydney Water Tunnels issues at 12-57)
- ◆ The process that has led to this EIS has been undemocratic and obscure, driven by decisions made behind closed doors.
- ◆ The consultants for the Social and Economic Impact study is HillPDA. This company has a conflict of interest and is not an appropriate choice to do a social impact study of WestCONnex. Amongst its services it offers property valuation services and promotes

property development in what are perceived to be strategic locations. HillPDA were heavily involved in work leading to the development of Urban Growth NSW and the heavily criticised Parramatta Rd Study. It is not in the public interest to use public funds on an EIS done by a company that has such a heavy stake in property development opportunities along the Parramatta Rd corridor. One of the advantages of property development along Parramatta Rd that Hill PDA promotes on its website is the 33 kilometre WestCONnex.

- ◆ There have been widespread reports in the media about extensive unresolved disputes regarding damages to houses in the Stage 1 M4 and Stage 2 M5 construction process. Why should the community believe that there will not be extensive damages to houses in Stage 3 ?
- ◆ The EIS states that an alternative truck movement is proposed which involves use of the City West Link and no need for spoil trucks to access Darley Road. This proposal is supported, subject to further information about potential impacts being provided. The EIS should not be approved on its current basis which provides for 170 heavy and light vehicles accessing Darley Road on a daily basis. This will create unacceptable safety issues and noise impacts for adjacent homes while also compromising pedestrian and bicycle access to the light rail and bay run. It will also lead to truck chaos on this critical arterial road providing access to and across the City west Link. The current proposal which provides for truck movements solely on Darley Road should not be approved and approval should only be given to the alternative proposal. I repeat however my objection to the selection of this site altogether, but propose the least worst impact should be chosen if this site is to be used.

**Campaign Mailing Lists** : I would like to volunteer and/or be informed about the anti-WestConnex campaigns - My details must be removed before this submission is lodged, and must be used only for campaign purposes and must not be divulged to other parties

Name \_\_\_\_\_ Email \_\_\_\_\_ Mobile \_\_\_\_\_

Submission from:	Submission to:
Name: <u>M Browne</u>	Planning Services, Department of Planning and Environment GPO Box 39, Sydney, NSW, 2001
Signature: <u>M Browne</u>	Attn: Director – Transport Assessments
Please <b>include</b> my personal information when publishing this submission to your website <b>Declaration</b> : I <b>HAVE NOT</b> made any reportable political donations in the last 2 years.	Application Number: SSI 7485 Application
Address: .....	Application Name: WestConnex M4-M5 Link
Suburb: <u>Manly</u> Postcode: <u>2094</u>	

I submit this objection to the WestConnex M4-M5 Link proposals as contained in the EIS application # SSI 7485, for the following reasons, and ask that the Minister reject the application.

- A. THE LATEST EIS WAS RELEASED JUST TEN BUSINESS DAYS AFTER FEEDBACK PERIOD ENDED FOR THE CONCEPT DESIGN FOR THE M4/M5 AND BEFORE PRELIMINARY DRILLING TO ESTABLISH A ROUTE THROUGH THE INNER WEST IS COMPLETED. WHAT IS THE RUSH? THIS EIS IS LITTLE MORE THAN A CONCEPT DESIGN AND IS FAR LESS DEVELOPED THAN EARLIER ONES. IT IS COMPOSED OF MANY INDICATE ONLY PLANS SUCH THAT IT IS IMPOSSIBLE TO KNOW WHAT THE IMPACTS WILL BE AND YET APPROVAL IS BEING SOUGHT IN A RUSH. THE EIS IGNORES MORE THAN 1500 SUBMISSIONS, INCLUDING ONE OF 142 PAGES FROM THE INNER WEST COUNCIL.
- B. ONE TOLL ROAD LEADS TO ANOTHER 3 BEING PROPOSED. THE EIS'S FOR THE M4 EAST AND THE NEW M5 ARGUED THE CASE THAT SERIOUS CONGESTION CREATED NEAR INTERCHANGES WOULD BE SOLVED ONCE THE M4/M5 WAS BUILT. NOW IT SEEMS THIS IS NOT THE CASE AND MORE ROADS WILL BE NEEDED TO RELIEVE THE CONGESTION – WHERE DOES THIS END? ACCORDING TO THE M4/M5 EIS THE REAL BENEFITS WILL DEPEND ON BUILDING THE WESTERN HARBOUR TUNNEL, THE AIRPORT LINK AND A TOLLWAY HEADING SOUTH. NONE OF THESE PROJECTS HAVE BEEN PLANNED, LET ALONE APPROVED BUT YET ARE PART OF ADDRESSING THE CONGESTION IMPACTS ACKNOWLEDGED FOR THE M4/M5 LINK PROJECT. GIVEN THIS HOW IS IT POSSIBLE TO KNOW OR ADDRESS THE IMPACTS OF THE M4/M5 LINK, UNLESS THIS IS JUST YET MORE JUSTIFICATION FOR YET MORE ROADS?
- C. RESEARCH ABOUT ROADS CLEARLY DEMONSTRATES THAT ROADS CREATE CONGESTION. THE WESTCONNEX PROJECT IS NO DIFFERENT AND THE EIS CLEARLY INDICATES THAT THIS IS AN IMPACT OF THE M4/M5 AND THE CONSEQUENT ROADS THAT WILL FOLLOW. WHERE WILL THIS END AS THE M4/M5 LINK EIS ITSELF INDICATES THE RMS IS ALREADY HARD AT WORK CONSIDERING HOW TO SOLVE THESE PROBLEMS – OF CONGESTION CAUSED BY ROADS.
- D. WHERE IS THE COMMITMENT TO COMMUNITY CONSULTATION AND TO LONG TERM PLANNING WHEN THE EIS FOR THE M4/M5 LINK IS RELEASED BEFORE ANY RESPONSE TO THE EXTENSIVE COMMUNITY FEEDBACK ON THE M4-M5 LINK CONCEPT DESIGN COULD POSSIBLY HAVE BEEN SERIOUSLY CONSIDERED. THIS DEMONSTRATES DEEP GOVERNMENT CONTEMPT FOR THE PEOPLE OF NSW AND THE COMMUNITIES OF THE INNER WEST OF SYDNEY IN PARTICULAR.
- E. THE EIS WAS PREPARED BY GLOBAL ENGINEERING FIRM AECOM, WHICH ALSO PREPARED THE EIS FOR STAGES 1 AND 2. WHEN HE APPROVED THESE EARLIER STAGES, THE THEN MINISTER FOR PLANNING ROB STOKES POINTED TO CONDITIONS OF APPROVAL THAT WOULD MINIMISE IMPACTS ON COMMUNITIES. BUT THE IMPACTS HAVE TURNED OUT TO WORSE THAN EXPECTED.
- F. FOR EXAMPLE, THE AECOM EIS FOR THE NEW M5 FAILED TO DEAL WITH HOW THE MASSIVELY CONTAMINATED LAND FILL AT ALEXANDRIA WOULD BE MANAGED DURING CONSTRUCTION. AFTER MONTHS OF SICKENING ODOURS, THE NSW EPA ADMITS THAT DESPITE FINING SMC AND REQUIRING CONTRACTORS TO TAKE MEASURES TO CONTROL ODOURS, THEY HAVE NOT STOPPED. IT ACKNOWLEDGES THAT IT DOES NOT HAVE THE POWER TO STOP WORK UNTIL WESTCONNEX CONTRACTORS COMPLY WITH ENVIRONMENTAL REGULATIONS.

**Campaign Mailing Lists** : I would like to volunteer and/or be informed about the anti-WestConnex campaigns - My details must be removed before this submission is lodged, and must be used only for campaign purposes and must not be divulged to other parties

Name \_\_\_\_\_ Email \_\_\_\_\_ Mobile \_\_\_\_\_

Attention Director Infrastructure Projects, Planning Services, Department of Planning and Environment GPO Box 39, Sydney, NSW, 2001	Name: <i>Michael Rabman</i>	
Application Number: SSI 7485	Address: <i>30 Stottis Avenue</i>	
Application Name: WestConnex M4-M5 Link	Suburb: <i>Bardwell Park</i>	Postcode <i>2207</i>
	Signature: <i>[Signature]</i>	
Please include my personal information when publishing this submission to your website Declaration: I HAVE NOT made any reportable political donations in the last 2 years.		

**I object to the whole of the WestConnex Project, and the specific WestConnex M4-M5 Link proposals as contained in the EIS application, for the following reasons, and request the Minister reject the application.**

- |  |  |
|--|--|
| <p>a) The increased amount of traffic the M4-M5 Link will dump on the roads to and from the St Peters, Haberfield and Rozelle Interchanges will disrupt local transport networks including bus and active transport (walking and cycling)</p> <p>b) There are overlaps in the construction periods of the New M5 and M4 of up to one year. This will significantly worsen impacts for residents close to construction areas. No additional mitigation or any compensation is offered for residents for these periods. (Executive Summary xxvii). It is unacceptable that residents should have these prolonged periods of exposure to more than one project. The EIS makes no attempt to measure or mitigate the cumulative impact of these prolonged periods of construction noise exposure.</p> <p>c) Out of hours work - Pyrmont Bridge Road site - Up to 14 'receivers' at this site are predicted to have impacts from high noise impacts during out of hours work for construction and pavement works for approximately 2 weeks caused by the use of a rock-breaker. Again, no plans to relocate or compensate residents affected is provided in the EIS (EIS, XV) The only mitigation contained in the EIS is that the use of the road profiler is to be limited during out of hours works 'where feasible.' (Table 5-120) In other words, there is no mitigation whatsoever for residents affected by daytime noise and a possibility that they will be similarly affected out of hours where the contractor considers that it isn't feasible to limit the use of the road profiler. This represents an inadequate</p> | <p>response to managing these severe noise impacts for residents.</p> <p>d) Targets for renewable energy and offsets are unclear</p> <p>e) Noise from trucks entering and exiting the site - Pyrmont Bridge Road site - The EIS states that there will be noise 'exceedances' for trucks entering and exiting the site (Table 5-120) No detail is provided as to the level of any such 'exceedance'. Nor does it propose any mitigation other than investigations into 'locations' where hoarding above 2 metres can be utilized to control trucks in the queuing area. This does not result in any firm plans to manage the noise. Nor is enough detail provided so that those affected can comment on the effectiveness of this proposed mitigation measure</p> <p>f) Increased traffic on Bridge Road, Wattle Street and the Western Distributor will reduce the amenity and value of the investment in the renewal of the Fish Markets and renewal of the Bays Market District</p> <p>g) Despite the promise of the WestConnex business case, Parramatta Road remains a barrier to urban revitalisation. There is no discussion of this commitment in the EIS.</p> |
|--|--|

**Campaign Mailing Lists :** I would like to volunteer and/or be informed about the anti-WestConnex campaigns - My details must be removed before this submission is lodged, and must be used only for campaign purposes and must not be divulged to other parties

Name \_\_\_\_\_ Email \_\_\_\_\_ Mobile \_\_\_\_\_



I object to the WestConnex M4-M5 Link proposals as contained in the EIS application # SSI 7485, for the reasons set out below.

Name: YIANNI ZINONOS

Signature: S. Zinonos

Please **include** my personal information when publishing this submission to your website

**Declaration** : I **HAVE NOT** made any reportable political donations in the last 2 years.

Address: ~~KOTOGESFORD~~ 96 BORRODALE RD

Suburb: KINGSFORD Postcode: 2032

Submission to:

Planning Services,  
Department of Planning and  
Environment  
GPO Box 39, Sydney, NSW, 2001

Attn: Director - Transport Assessments

Application Number: SSI 7485

Application Name: WestConnex M4-M5  
Link

- ✦ Increased traffic congestion in areas around portals will increase pollution along roadsides, with predicted adverse impacts on breathing and through long-term carcinogenic effects. The maps and analysis of the pollution effects in the EIS should be presented in a way that enables them to be understood by ordinary citizens. Instead information is presented in a way that is deliberately obscure and hard to interpret.
- ✦ A lot of work has gone into building cycling and pedestrian routes in Rozelle and Annandale. Interference and disruption of routes for four years is not a 'temporary' imposition.
- ✦ The EIS at 7-51 refers to concerns that were raised by the community that the alignment of tunnels in Newtown appeared to go to the east of King Street, an area that had had no geotech drilling or testing. SMC staff indicated at Community information sessions that the maps included in the Concept Design were broad and indicative only, and that further details would be available in the EIS. No further details have been provided. This casts doubt over the integrity of the entire EIS process
- ✦ The EIS at 7-41 acknowledges that there is great concern in the community that King Street, Newtown, will be made a 24 hour clearway, stating "Roads and Maritime has no plan to change the existing clearways on King Street". This statement is deliberately misleading - it infers that SMC has authority in controlling impacts on regional roads. Roads and Maritime have the unfettered right to declare Clearways wherever and whenever they wish, and RMS has **NEVER** stated publicly that King Street will not be subject to extended clearway.
- ✦ I do not accept the finding in the Appendix P that there will be no noise exceedences during construction at Campbell Rd St Peters. There has been terrible noise during the early construction of the New M5. Why would this stop, especially given the construction is just as close to houses? Is it because the noise is already so bad that comparatively it will not be that much worse. This casts doubt on the whole noise study.
- ✦ Stage 3 is the most complex and expensive stage of WestConnex, yet there are no detailed construction plans. It is not enough to say there will be mitigation if negative impacts unfold. An EIS should assess risks and be able to predict whether they are worth risking and if so, what mitigation should be necessary.
- ✦ It is quite clear that the escalating cost of tolls will encourage drivers to avoid tollways. This will further pollute and congest local roads. Such impact already evident on Parramatta Rd usage after the new M4 tolls were introduced. The community expects similar impacts on roads around the St Peters interchange, including the Princes Highway, King St, Enmore and Edgeware Roads and though streets of Alexandria and Erskineville. The EIS Traffic analysis fails to deal with this issue of traffic beyond the boundaries of the project and should be rejected.

**Campaign Mailing Lists** : I would like to volunteer and/or be informed about the anti-WestConnex campaigns - My details must be removed before this submission is lodged, and must be used only for campaign purposes and must not be divulged to other parties

Name \_\_\_\_\_ Email \_\_\_\_\_ Mobile \_\_\_\_\_

**I submit my strongest objections to the M4-M5 Link proposals as contained in the EIS application # SSI 7485, and request the Minister to reject the application and require SMC / RMS to issue a true, not an 'indicative' and fundamentally flawed EIS**

Name: Catharine Vengklum

Signature: [Signature]

Please **include** my personal information when publishing this submission to your website

**Declaration** : I **HAVE NOT** made any reportable political donations in the last 2 years.

Address: 13 25-35A York Rd

Suburb: Hurstville Postcode: 2220

Submission to:

Planning Services,  
Department of Planning and  
Environment  
GPO Box 39, Sydney, NSW, 2001

Attn: Director – Transport  
Assessments

Application Number: SSI 7485

Application Name:  
WestConnex M4-M5 Link

- 1) Land Subsidence in the areas of all tunnel routes is of great concern to all residents. This is of especial concern in the Rozelle /Lilyfield area where there are layers of tunnels. There is likely to be ongoing and considerable subsidence even when the tunnels are built due to the ongoing necessity to remove ground water from the tunnels. This will lead to a slow drying out of the sandstone and hence settlement.
- 2) The EIS states "Direct and indirect traffic disruptions are likely to be experienced on local and arterial roads in most suburbs that are in close proximity to construction sites. This would include the suburbs of Ashfield, Haberfield, St Peters, Camperdown, Annandale, Lilyfield, Leichhardt, and Rozelle." Despite this finding, the study then pushes these negative impacts aside as inevitable. There is never any evaluation of whether in the light of the negative impacts an alternative public infrastructure project might be preferable
- 3) There is no evidence of scenario modelling being used to allow testing the ability of different packages of integrated transport measures to achieve outcomes. The Long Term Transport Masterplan states that integrated approaches are required to manage congestion. The NSW Minister for Transport claims that we "have to get more people on public transport."
- 4) The EIS at 7-41 acknowledges that there is great concern in the community that King Street, Newtown, will be made a 24 hour clearway, stating "Roads and Maritime has no plan to change the existing clearways on King Street". This statement is deliberately misleading - it infers that SMC has authority in controlling impacts on regional roads. Roads and Maritime have the unfettered right to declare Clearways wherever and whenever they wish, and RMS has **NEVER** stated publicly that King Street will not be subject to extended clearway.
- 5) Darley Road is confirmed as a 'civil and tunnel site (dive site) with a 'Motorway Operations' site at one end for machinery during the build and will then house permanent water treatment facilities, despite evidence tendered to the Concept Design explaining that this intersection has an high accident rate and is completely unsuitable for such a purpose.
- 6) The proposed work hours for the Rozelle Rail Yards are tunnelling and spoil handling 24 hours a day seven days a week. Civil construction Mon - Fri 7.00am – 6.00pm, Sat 8.00am -1.00 pm. There will be no night work at The Crescent Civil Site and the daytime hours are stated to be the same as at the Rozelle Rail Yards. However as has been experienced by those at Haberfield and St Peters these hours and especially late and night work have been extended and implemented when the schedule has fallen behind and this has lead to physical and mental stress for many residents through interrupted sleep and loss of sleep especially with children. The roads and sites at night in the area will see a marked increase in noise from truck movements, truck reversing alarms and running machinery. It will also see a marked increase in light during the night hours with site illumination and vehicle head lights as has been experienced in other areas. These problems have not been properly addressed and are not adequately dealt with in the EIS.

**Campaign Mailing Lists** : I would like to volunteer and/or be informed about the anti-WestConnex campaigns - My details must be removed before this submission is lodged, and must be used only for campaign purposes and must not be divulged to other parties

Name \_\_\_\_\_ Email \_\_\_\_\_ Mobile \_\_\_\_\_

**I object to the WestConnex M4-M5 Link proposals as contained in the EIS application # SSI 7485, for the reasons set out below.**

Name: PAT BARRY

Signature: [Signature]

Please **include** my personal information when publishing this submission to your website **Declaration : I HAVE NOT** made any reportable political donations in the last 2 years.

Address: 29 QUARRY ST

Suburb: Tempe Postcode: 2044

Submission to:

Planning Services,  
Department of Planning and Environment  
GPO Box 39, Sydney, NSW, 2001

Attn: Director – Transport Assessments


Application Number: SSI 7485

Application Name: WestConnex M4-M5 Link

- The Concept Design was a woefully inadequate document totally devoid of any real depth of detail in terms of maps, scales, distances with only vague suggestions and glamorized Artist's Impressions of an idealized view of what Stage 3 would be like. It was another example of current city planning documents that consistently accentuate huge areas of tranquil green spaces with families and children out walking and riding bicycles in idealized parks and suburbs. All this is total PR spin and bears no reality about the real outcome of the build. It bears no reality as to what Stage 3 of Westconnex will be like.
- The City West Link Eastbound AM and PM peak hour and other locations. "Table 7-19 shows that several locations are forecast to exceed theoretical roadway capacity with the increased background traffic and the construction traffic in the 2021 AM and PM peak hours. However, traffic on the majority of these roads would exceed their theoretical capacity even without the construction traffic, simply due to the growth in background traffic". So in the full knowledge that this area will be at capacity in 2021, massive amounts of construction traffic are going to be added for the whole construction period of 5 years. Even on completion it is stated in the EIS that traffic will be worse in this area than 'without the project'. This categorically shows that the planning of Westconnex is totally inadequate and needs major changes. It also shows that when completed Westconnex will not work. It is abundantly obvious that Rail/Metro is the only option to radically overhaul Sydney's failed transport systems
- The Health costs of outdoor Air Pollution in Australia are up to \$8.4 Billion a year. The Health costs of Particulate Pollution in the Sydney Greater Metropolitan area is around \$4.7 Billion a year. With no filtration on the Westconnex tunnels these Health costs will rise substantially.
- Along with the widening of the Crescent at Annandale the White's Creek bridge is to be rebuilt. This will mean that the road in this area will be reduced in width as first one side of the bridge is rebuilt followed by the other. Added to the additional volume of trucks from the Rozelle Rail Yards, the Crescent Civil site and the Camperdown site this is going to lead to massive congestion on Johnston St and all along the Crescent towards Ross St and make it virtually impossible for residents to exit and return to their local area. It is most likely that the commercial sectors of the Tramsheds development will be badly affected.
- Rozelle Interchange and surrounds will experience increased traffic with associated noise and air pollution— most particularly at the Crescent, Johnson St and Catherine St, Annandale/Lilyfield/Leichhardt and Ross Street, Glebe. These streets are already highly congested at peak times and with a massive number of extra truck movements and traffic associated with construction, these streets will become gridlocked during peak times.
- Motor vehicles account for 14% of Particulate Pollution of 2.5 microns and less in Australia. There is no safe level to exposure to particulate matter of 2.5 microns and less. Particulate matter is linked with Asthma, Lung Disease, Cancer and Stroke.

**Campaign Mailing Lists :** I would like to volunteer and/or be informed about the anti-WestConnex campaigns - My details must be removed before this submission is lodged, and must be used only for campaign purposes and must not be divulged to other parties

Name \_\_\_\_\_ Email \_\_\_\_\_ Mobile \_\_\_\_\_

<b>Attention Director</b> <b>Infrastructure Projects, Planning Services,</b> <b>Department of Planning and Environment</b> <b>GPO Box 39, Sydney, NSW, 2001</b>	<b>Name:</b> <u>Bruce WILLES</u>
<b>Application Number: SSI 7485</b>	<b>Address:</b> <u>Unit 63/80 Princes</u> <b>Suburb:</b> <u>ST PETERS</u> <b>Postcode</b> <u>2044</u>
<b>Application Name: WestConnex M4-M5 Link</b>	<b>Signature:</b> 
<p align="center">Please <u>include</u> my personal information when publishing this submission to your website  <b>Declaration: I HAVE NOT</b> made any reportable political donations in the last 2 years.</p>	

**I object to the whole of the WestConnex Project, and the specific WestConnex M4-M5 Link proposals as contained in the EIS application, for the following reasons:**

- The social and economic impact study notes the high value placed on community networks and social inclusion but does nothing to seriously evaluate the social impacts on these of WestCONnex. Any genuine assessment would draw on experience with the New M5 and M4 East rather than ignoring it. This lack of genuine engagement with social impact reduces the study to the level of a demographic description and a series of bland value statement
- The EIS states that spoil haulage hours will be restricted but ignores the fact that the same was promised for the M4 East but these promises have been ignored repeatedly.
- The EIS states "Direct and indirect traffic disruptions are likely to be experienced on local and arterial roads in most suburbs that are in close proximity to construction sites. This would include the suburbs of Ashfield, Haberfield, St Peters, Camperdown, Annandale, Lilyfield, Leichhardt, and Rozelle." Despite this finding, the study then pushes these negative impacts aside as inevitable. There is never any evaluation of whether in the light of the negative impacts an alternative public infrastructure project might be preferable.
- The impacts on The Crescent and Annandale are massive and were not sufficiently revealed in the Concept Design to enable residents to give feedback on the negative impacts on communities and businesses in the area.
- It is clear from reading the EIS that the impacts of the project on traffic congestion and travel times across the region during five years of construction will be negative and substantial. Five years is a long time. At the end of the day, the result of the project will also be more traffic congestion although not necessarily in the same places as now. There needs to be a serious cost benefit analysis before the project proceeds further.
- Table 6.1 in Appendix Q ( Social and Economic impact) is not an accurate report on the concerns of residents. It downplays concerns of Newtown, St Peters and Haberfield residents. It does not even mention concerns about additional years of construction in Haberfield and St Peters. The raises the question of whether this is a result of the failure of SMC to notify impacted residents including those on the Eastern Side of King Street and St Peters about the potential impacts of the M4 M5
- The EIS identifies a risk to children from construction traffic at Haberfield School. I find such risks unacceptable and am not satisfied with a promise of a Plan to which the public is excluding from viewing or providing feedback until it is published.

**Campaign Mailing Lists** : I would like to volunteer and/or be informed about the anti-WestConnex campaigns - My details must be removed before this submission is lodged, and must be used only for campaign purposes and must not be divulged to other parties

Name B Email \_\_\_\_\_ Mobile \_\_\_\_\_

**I object to the WestConnex M4-M5 Link proposals as contained in the EIS application # SSI 7485, for the reasons set out below.**

Name: Paul Reulein

Signature: [Signature]

Please **include** my personal information when publishing this submission to your website **Declaration** : I **HAVE NOT** made any reportable political donations in the last 2 years.

Address: 9 Amber Close

Suburb: Coffs Harbour Postcode: 2450

Submission to:

Planning Services,  
Department of Planning and Environment  
GPO Box 39, Sydney, NSW, 2001

Attn: Director – Transport Assessments

Application Number: SSI 7485

Application Name: WestConnex M4-M5 Link

- The EIS admits that the increased traffic congestion around the St Peters Interchange will impact on bus running times especially in the evening peak hour and increase the time taken (2.5 minutes, which seems optimistic). The 422 bus and associated cross city services which use the Princes Highway are notorious for irregular running times because of the congestion on the Princes highway and cross roads, so an admitted worsening of the running time will adversely impact the people who are dependent on the buses. This will be compounded by the loss of train services at St Peters station while it is closed for the Sydney Metro build and then subsequently when it re-opens. In all the impact of the new M5 and the M4-M5 link is to worsen access to public transport significantly for the residents of the St Peters neighbourhood.
- The construction and operation of the project will result in 51 property acquisitions. We object to the project in its entirety because of this impact. We note that a number of long-standing businesses have been acquired and that many families and businesses in earlier stages have been forced to go to court to seek fair compensation. We object to the acquisition in particular of the Dan Murphys site. The business was substantially renovated and a new business opened with full knowledge of the likely acquisition. We object to it being acquired and compensated in this circumstances and call on the Government to investigate the circumstances which led to this occurring (Executive Summary xvii)
- One toll road leads to another 3 being proposed. The EIS's for the M4 East and the New M5 argued the case that serious congestion created near interchanges would be solved once the M4/M5 was built. Now it seems this is not the case and more roads will be needed to relieve the congestion – WHERE DOES THIS END? According to the M4/M5 EIS the real benefits will depend on building the Western Harbour Tunnel, the Airport Link and a tollway heading South. None of these projects have been planned, let alone approved but yet are part of addressing the congestion impacts acknowledged for the M4/M5 link project. Given this how is it possible to know or address the impacts of the M4/M5 Link, unless this is just yet more justification for yet more roads?
- The RMS has previously identified the Darley Rd site in Leichhardt as the third most dangerous traffic hazard in the Inner West. The NSW Land and Environment Court found that the location of the site couldn't safely deal with 60 bottle truck movements a week, but the M4/M5 EIS shows that more than 800 vehicles including hundreds of heavy ones will use the site each day as part of construction of M4M5 Link. HOW IS THIS POSSIBLE? why are the already acknowledged impacts being ignored.
- The original objectives of the project specified improving road and freight access to Sydney Airport and to Port Botany. Neither Stage 2 or 3 provides such access. Both the new M5 and the new M4-M5 Link will dump 1,000s more per day onto the roads to the Airport which are already at capacity.

**Campaign Mailing Lists** : I would like to volunteer and/or be informed about the anti-WestConnex campaigns - My details must be removed before this submission is lodged, and must be used only for campaign purposes and must not be divulged to other parties

Name \_\_\_\_\_ Email \_\_\_\_\_ Mobile \_\_\_\_\_

I submit my strongest objections to the WestConnex M4-M5 Link proposals as contained in the EIS application # SSI 7485, for the reasons set out below.

Name: M. Blouin

Signature: [Handwritten Signature]

Please include my personal information when publishing this submission to your website

Declaration: I HAVE NOT made any reportable political donations in the last 2 years.

Address: 30 Aveland Ave

Suburb: Manly Postcode: 2094

Submission to:

Planning Services,  
Department of Planning and Environment  
GPO Box 39, Sydney, NSW, 2001

Attn: Director - Transport Assessments


Application Number: SSI 7485

Application Name:  
WestConnex M4-M5 Link

- ◇ The EIS states that 'a preferred noise mitigation option' would be determined during 'detailed design'. This is unacceptable and residents have no opportunity to comment on the detailed designs. The failure to include this detail means that residents have no idea as to what is planned and cannot comment or input into those plans. (Executive Summary xvi)
- ◇ The EIS states that the Rozelle interchange and the surrounds of the Anzac Bridge are currently close to capacity. With the proposed project construction the area is going to be subjected to a huge increase in vehicle movements throughout the area for 5 years. Even the 'with project' scenario states that this area will experience no improvement and if anything the current situation will be worse. This is totally unacceptable and proves that the whole project is a complete White Elephant. Indeed it is stated in the EIS that the only way to mitigate for this situation by 2033 is for the working population to adjust their work hours. "Due to forecast congestion, some of this traffic is predicted not to be able to start or finish their journey within the peak period. Some drivers will therefore choose to make their journey either earlier or later in the peak period to avoid delay. This behavior is called 'peak spreading'..." This is a categorical admission of failure of this complete project and a stupendous waste of Tax Payers money.
- ◇ The social and economic impact study notes the high value placed on community networks and social inclusion but does nothing to seriously evaluate the social impacts on these of WestCONnex. Any genuine assessment would draw on experience with the New M5 and M4 East rather than ignoring it. This lack of genuine engagement with social impact reduces the study to the level of a demographic description and a series of bland value statement
- ◇ The mechanical ventilation proposed depends on single direction tunnel construction, so how it can possibly work for large curved tunnels on multiple levels is unknown.
- ◇ Worker parking - Leichhardt. There is provision in the EIS for only a dozen worker car parks and no provision for the 100 or so workers who will be permanently based at the Darley Road site for up to five years. A major construction site project should not be permitted in a neighbourhood area without allocated parking for all workers. No other business would be permitted to be established without this requirement being satisfied - why is it acceptable for this project? In addition, the EIS proposes the removal of 20 car spaces used by residents on Darley Road and will remove the 'kiss and ride' facility at the light rail stop. This will result in residents being unable to park in their own street and will increase noise impacts from workers doing shift changeovers 24 hours a day.

**Campaign Mailing Lists:** I would like to volunteer and/or be informed about the anti-WestConnex campaigns - My details must be removed before this submission is lodged, and must be used only for campaign purposes and must not be divulged to other parties

Name \_\_\_\_\_ Email \_\_\_\_\_ Mobile \_\_\_\_\_

Attention Director Infrastructure Projects, Planning Services, Department of Planning and Environment GPO Box 39, Sydney, NSW, 2001	Name: <u>Hannah Farnago</u>
Application Number: SSI 7485	Address: <u>31 Banks Rd</u> Suburb: <u>Burwood</u> Postcode
Application Name: WestConnex M4-M5 Link	Signature: 
Please include my personal information when publishing this submission to your website. Declaration: I HAVE NOT made any reportable political donations in the last 2 years	

**I object to the whole of the WestConnex Project, and the specific WestConnex M4-M5 Link proposals as contained in the EIS application, for the following reasons:**

- The EIS lacks sufficient focus on traffic congestion in the suburbs of Alexandria and Erskineville. Are these being ignored because they will be even more congested than currently.
- The EIS states that, if the current proposal for ventilation facilities do not manage to achieve satisfactory environmental and health impacts, that further ventilation facilities may be proposed. This is unacceptable and the EIS does not provide the alternative locations for any such facilities and therefore the community is deprived of any opportunity to comment on their impacts. The EIS should not be approved on the basis that there may be additional ventilation facilities that are not disclosed in the EIS.
- It is clear that the tunnel portals will be major sites for more traffic congestion. Some intersections that are currently very congested will be just as bad in 2033.
- The EIS should not be approved as it does not contain any certainty for residents as to what is proposed. The EIS states 'the detail of the design and construction approach is indicative only based on a concept design and is subject to detailed design and construction planning to be undertaken by the successful contractors.' Therefore this entire process is a sham as the extent to which concerns are taken into account is not known as the contractor can simply make further changes. As the contractor is not bound to take into account community impacts outside of the strict requirements and as the contractor will be trying to deliver the project as quickly and cheaply as possible, it is likely that the additional measure proposed with respect to construction noise mitigation for (example) will not be adopted. The EIS should not be approved on the basis that it does not provide a reliable basis on which to base the approval documents. It does not provide the community with a genuine opportunity to provide meaningful feedback in accordance with the legislative obligation of the Government to provide a consultation process because the designs are 'indicative' only and subject to change. Because of this the EIS is riddled with caveats and lacks clear obligations and requirements for project delivery. The additional effect of this is that the community and other stakeholders such as the Council will be unable to undertake compliance activities as the conditions are simply too broad and lack any substantial detail.
- The EIS acknowledges that impacts of construction should M4M5 get approval will worsen traffic congestions on Parramatta Rd. In these circumstances it would be outrageous for motorists to be asked to pay up to up to \$20 a day in tolls. I object to the fact that this is not considered or factored into the traffic analysis.
- Experience on the New M5 has shown that residents who are affected badly by noise are being refused assistance on the basis that an unknown consultant does not consider them to be sufficiently affected. Night time noise is therefore another unacceptable impact of this project and reason why it should be opposed.

**Campaign Mailing Lists** : I would like to volunteer and/or be informed about the anti-WestConnex campaigns - My details must be removed before this submission is lodged, and must be used only for campaign purposes and must not be divulged to other parties

Name \_\_\_\_\_ Email \_\_\_\_\_ Mobile \_\_\_\_\_

Submission from: Name: <u>TOUR KUIE</u> Signature: <u>[Signature]</u> Please <b>include</b> my personal information when publishing this submission to your website Declaration: I <b>HAVE NOT</b> made any reportable political donations in the last 2 years. Address: <u>25 CROWN ST</u> Suburb: <u>Saint PETER</u> Postcode: <u>2061</u>	Submission to: Planning Services, Department of Planning and Environment GPO Box 39, Sydney, NSW, 2001 Attn: Director – Transport Assessments Application Number: SSI 7485 Application Application Name: WestConnex M4-M5 Link
--	--


I submit this objection to the WestConnex M4-M5 Link proposals as contained in the EIS application # SSI 7485, for the following reasons, and ask that the Minister reject the application.

- ❖ Experience has shown that construction and other plans by WestCONNex are often regarded as flexible instruments. Any action to remedy breaches depends on residents complaining and Planning staff having resources to follow up which is often not the case. I find it unacceptable that the EIS is written in a way that simply ignores problems with other stages of WestCONNex.
- ❖ Why are two different options being suggested for Haberfield? It is clear that both of these are unacceptable and will expose residents to unnecessary traffic danger, congestion and disruption with capacity to enjoy their homes and environment. It is insulting that the EIS acknowledges this but offers not solution other than to go ahead.
- ❖ I do not consider so many disruptions of pedestrian and cycle ways to be a 'temporary' impact. Four years in the life of a community is a long time. The EIS acknowledges that there will be more danger in the environment around construction sites. It is a serious matter to deliberately take steps to reduce the safety of a community, especially when as the traffic analysis shows there will be a legacy of traffic congestion even in 2033. A promise of a plan is NOT an answer to those concerned about the impacts.
- ❖ The impact of the project on cycling and walking will be considerable around construction sites. The promise of a construction plan is not sufficient. There has not been sufficient consultation or warning given to those directly affected or interested organisations. There needs to be a longer period of consultation so that the community can be informed about the added dangers and inconvenience, especially when you consider that it is over a 4 year period.
- ❖ Rozelle is an old and historic suburbs of Sydney. The damage that this project would do in destruction of homes, other buildings and vegetation is unacceptable, especially when the project would leave a legacy of traffic congestion in the area.
- ❖ It is outrageous to suggest that four unfiltered stacks would be built in one area, Rozelle
- ❖ Rather than adding to pollution, the NSW government should be seeking ways to reduce emissions. It is not acceptable to argue that worsening pollution is not a problem simply because it is already bad.
- ❖ A lot of work has gone into building cycling and pedestrian routes in Rozelle and Annandale. Interference and disruption of routes for four years is not a 'temporary' imposition.

**Campaign Mailing Lists** : I would like to volunteer and/or be informed about the anti-WestConnex campaigns - My details must be removed before this submission is lodged, and must be used only for campaign purposes and must not be divulged to other parties

Name \_\_\_\_\_ Email \_\_\_\_\_ Mobile \_\_\_\_\_



<p><b>Attention Director</b>  Application Number: SSI 7485</p> <p>Infrastructure Projects, Planning Services,  Department of Planning and Environment  GPO Box 39, Sydney, NSW, 2001</p> <p>Application Name: WestConnex M4-M5 Link</p>	<p>Name: <u>Kristina Warton</u></p> <p>Signature: <u></u></p> <p>Please <u>include</u> my personal information when publishing this submission to your website.  I HAVE NOT made reportable political donations in the last 2 years.</p> <p>Address: <u>518 Prince Street</u></p> <p>Suburb: <u>Randwick, NSW</u> Postcode <u>2031</u></p>
---	--

I object to the WestConnex M4-M5 Link proposals for the following reasons:

- o I am appalled to learn that more than 100 homes including hundreds of residents will be affected by noise exceedences 'out of hours' in the vicinity of Darley Road, Leichhardt. This will not just be for a few days but could continue for years. Such impacts will severely impact on the quality of life of residents.
- o I am appalled to read in the EIS that more than 100 homes across the Rozelle construction sites will be severely affected by construction noise for months or even years at a time. This would include hundreds of individual residents including young children, school students and people who spend time at home during the day. The predicted levels are more than 75 decibels and high enough to produce damage over an eight hour period. Such noise levels will severely impact on the health, capacity to work and quality of life of residents. NSW Planning should not give approval to a project that could cause such impacts. Promises of potential mitigation are not enough, especially when you consider the ongoing unacceptable noise in Haberfield during the M4East construction.
- o Residents of Haberfield should not be asked to choose between two construction sites. This smacks of manipulation and a deliberate attempt to divide a community. Both choice extend construction impacts for four years and severely impact the quality of life of residents. NSW Planning should reject the impacts on Haberfield as unacceptable. ( page 106)
- o Daytime noise at 177 properties across the project is predicted to be so bad during the years of construction that extra noise treatments will be required. There is however a caveat - the properties will change if the design changes. My understanding is that the design could change without the public being specifically notified or given the chance for feedback. This means that there is a possibility of hundreds of residents being severely impacted who are not even identified in this EIS. I find this completely unacceptable.
- o I do not accept the finding in the Appendix P that there will be no noise exceedences during construction at Campbell Rd St Peters. There has been terrible noise during the early construction of the New M5. Why would this stop, especially given the construction is just as close to houses? Is it because the noise is already so bad that comparatively it will not be that much worse. This casts doubt on the whole noise study.
- o I completely reject this EIS due to its failure to consider the alternative plan put forward by the City of Sydney.

**Campaign Mailing Lists** : I would like to volunteer and/or be informed about the anti-WestConnex campaigns - My details must be removed before this submission is lodged, and must be used only for campaign purposes and must not be divulged to other parties

Name \_\_\_\_\_ Email \_\_\_\_\_ Mobile \_\_\_\_\_

<b>Attention Director</b> <b>Infrastructure Projects, Planning Services,</b> <b>Department of Planning and Environment</b> <b>GPO Box 39, Sydney, NSW, 2001</b>	<b>Name:</b> John B. OURLIE
<b>Application Number: SSI 7485</b>	<b>Address:</b> 99 Victoria St
<b>Application Name: WestConnex M4-M5 Link</b>	<b>Suburb:</b> Malabar <b>Postcode</b> 2036
Please <b>include</b> my personal information when publishing this submission to your website <b>Declaration: I HAVE NOT</b> made any reportable political donations in the last 2 years.	

I object to the whole of the WestConnex Project, and the specific WestConnex M4-M5 Link proposals as contained in the EIS application, for the following reasons:

- i. 1.1599 residences or thousands of residents would have noise levels in the evening sufficient to cause sleep disturbance. The technical paper in EIS acknowledges that this is the case, even allowing for acoustic sheds and noise walls. Sleep disturbance has health risks including heightened stress levels and risk of developing dementia. This is simply not acceptable.
- ii. There is a higher than average number of shift workers in the Inner West. The EIS acknowledges that even allowing for mitigation measures such as acoustic sheds and noise walls, shift workers will be more vulnerable to impacts of years of construction work and will consequently be at risk of a loss of quality of life, loss of productivity and chronic mental and physical illness.
- iii. 371 homes and hundreds of residences near the Darley Rd construction site will be affected by noise sufficient to cause sleep disturbance. The EIS promises negotiation over mitigation on a one by one basis. This is not acceptable to me. On other projects those with less bargaining power or social networks have been left more exposed. There is no certainty in any case that additional measures would be taken or be effective. This is another unacceptable impact of this project and reason why it should be opposed.
- iv. 602 homes and more than a thousand residents near Rozelle construction sites would be affected by noise sufficient to cause sleep disturbance even if acoustic sheds and noise walls are used. The EIS promises negotiation to provide even more mitigation on a one by one basis. This is not acceptable to me. As other projects have demonstrated, those with less bargaining power or social networks have been left more exposed. In any case, there is no certainty that additional measures would be taken or be effective. Experience on the New M5 has shown that residents who are affected badly by noise are being refused assistance on the basis that an unknown consultant does not consider them to be sufficiently affected. Night time noise is therefore another unacceptable impact of this project and reason why it should be opposed.
- v. I am very concerned by the finding that 162 homes and hundreds of individual residents including young children, students and people at home during the day will be highly affected by construction noise. These homes are spread across all construction sites. The predicted levels are more than 75 decibels and high enough to produce damage over an eight hour period. Such noise levels will severely impact on the health, capacity to work and quality of life of residents. NSW Planning should not give approval for this, especially based on the difficulties residents near M4 East, M4 Widening and New M5 residents have experienced in achieving notification and mitigation M4 east and New M5. A promise of some future plan to mitigate by a construction company yet to be nominated is certainly not sufficient.

**Campaign Mailing Lists** : I would like to volunteer and/or be informed about the anti-WestConnex campaigns - My details must be removed before this submission is lodged, and must be used only for campaign purposes and must not be divulged to other parties

Name \_\_\_\_\_ Email \_\_\_\_\_ Mobile \_\_\_\_\_

**I object to the WestConnex M4-M5 Link proposals as contained in the EIS application # SSI 7485, for the reasons set out below.**

Name: Danny Hopking

Signature: [Signature]

Please **include** my personal information when publishing this submission to your website

**Declaration:** I **HAVE NOT** made any reportable political donations in the last 2 years.

Address: 216/8 Glebe pointier ST

Suburb: Glebe Postcode 2037

Submission to:

Planning Services,  
Department of Planning and Environment  
GPO Box 39, Sydney, NSW, 2001

Attn: Director – Transport Assessments


Application Number: SSI 7485 Application

Application Name: WestConnex M4-M5 Link

- ✦ This EIS provides no basis on which to approve such a complex project including the building of interchanges underneath Sydney suburbs Rozelle and Leichhardt. It would be absurd to approve the building of up to three tunnels under people's homes on the basis of such flimsy information.
- ✦ The social and economic impact study notes the high value placed on community networks and social inclusion but does nothing to seriously evaluate the social impacts on these of WestCONnex. Any genuine assessment would draw on experience with the New M5 and M4 East rather than ignoring it. This lack of genuine engagement with social impact reduces the study to the level of a demographic description and a series of bland value statement
- ✦ All of the streets abutting Darley Road identified as NCA 13 (James Street to falls Street) should have a blanket prohibition on any truck movements and worker contractor parking. These hoems are already suffering the worst construction impacts of the work on the site and should be spared the further imposition of lack of parking and additional noise impacts. These streets are not constructed for heavy vehicle movements and on this basis should also be ruled out. The EIS needs to prohibit outright truck movements including parking) and worker parking on all of these streets.
- ✦ The social and economic impact study fails to record the great concern for valued Newtown heritage
- ✦ I object to the fact that the WestConnex Traffic Model has not been released to Councils and the community.
- ✦ Insufficient time has been given for the community to prepare submissions to the EIS, especially when one considers that whole neighbourhoods affected by the project were not even notified during the concept design period. e.g Newtown, east of King St.
- ✦ Tunnel depths the tunnel depths for the Leichhardt area as low as 35 metres. This creates and unacceptable risk of damage to homes due to settlement (ground movement). The EIS acknowledges that at tunnelling at 35 metres and less this is a real risk. There is no mitigation provided for this risk. Instead, it states that properties will be repaired at the Government's expense. However no details or assurance as to how this will occur are provided. The project should not be approved with such tunnelling depths permitted and with no detail as to the extent of damage and how and when it will be repaired. It will lead to the situation where residents and businesses are forced to engage structural engineers and lawyers to prove that the damage was linked to Westconnex works, with no assurance that this property damage will be promptly and satisfactorily fixed.

**Campaign Mailing Lists:** I would like to volunteer and/or be informed about the anti-WestConnex campaigns - My details must be removed before this submission is lodged, and must be used only for campaign purposes and must not be divulged to other parties

Name \_\_\_\_\_ Email \_\_\_\_\_ Mobile \_\_\_\_\_

<b>Attention Director</b> <b>Infrastructure Projects, Planning Services,</b> <b>Department of Planning and Environment</b> <b>GPO Box 39, Sydney, NSW, 2001</b>	<b>Name:</b> Ana Carolina Lima Silva
<b>Application Number: SSI 7485</b>	<b>Address:</b> 1, Maccharnt St <b>Suburb:</b> Stanmore <b>Postcode:</b> 2048
<b>Application Name: WestConnex M4-M5 Link</b>	<b>Signature:</b> 
Please <b>include</b> my personal information when publishing this submission to your website <b>Declaration: I HAVE NOT</b> made any reportable political donations in the last 2 years.	

**I object to the whole of the WestConnex Project, and the specific WestConnex M4-M5 Link proposals as contained in the EIS application, for the following reasons:**

- The social and economic impact study notes the high value placed on community networks and social inclusion but does nothing to seriously evaluate the social impacts on these of WestCONnex. Any genuine assessment would draw on experience with the New M5 and M4 East rather than ignoring it. This lack of genuine engagement with social impact reduces the study to the level of a demographic description and a series of bland value statement
- The EIS states that spoil haulage hours will be restricted but ignores the fact that the same was promised for the M4 East but these promises have been ignored repeatedly.
- The EIS states "Direct and indirect traffic disruptions are likely to be experienced on local and arterial roads in most suburbs that are in close proximity to construction sites. This would include the suburbs of Ashfield, Haberfield, St Peters, Camperdown, Annandale, Lilyfield, Leichhardt, and Rozelle." Despite this finding, the study then pushes these negative impacts aside as inevitable. There is never any evaluation of whether in the light of the negative impacts an alternative public infrastructure project might be preferable.
- The impacts on The Crescent and Annandale are massive and were not sufficiently revealed in the Concept Design to enable residents to give feedback on the negative impacts on communities and businesses in the area.
- It is clear from reading the EIS that the impacts of the project on traffic congestion and travel times across the region during five years of construction will be negative and substantial. Five years is a long time. At the end of the day, the result of the project will also be more traffic congestion although not necessarily in the same places as now. There needs to be a serious cost benefit analysis before the project proceeds further.
- Table 6.1 in Appendix Q ( Social and Economic impact) is not an accurate report on the concerns of residents. It downplays concerns of Newtown, St Peters and Haberfield residents. It does not even mention concerns about additional years of construction in Haberfield and St Peters. The raises the question of whether this is a result of the failure of SMC to notify impacted residents including those on the Eastern Side of King Street and St Peters about the potential impacts of the M4 M5
- The EIS identifies a risk to children from construction traffic at Haberfield School. I find such risks unacceptable and am not satisfied with a promise of a Plan to which the public is excluding from viewing or providing feedback until it is published.

**Campaign Mailing Lists** : I would like to volunteer and/or be informed about the anti-WestConnex campaigns - My details must be removed before this submission is lodged, and must be used only for campaign purposes and must not be divulged to other parties

Name \_\_\_\_\_ Email \_\_\_\_\_ Mobile \_\_\_\_\_


Attention Director Infrastructure Projects, Planning Services, Department of Planning and Environment GPO Box 39, Sydney, NSW, 2001	Name: <i>Jasper Buckley</i>
	Address: <i>566 Crown St</i>
Application Number: SSI 7485	Suburb: <i>Surry Hills</i> Postcode <i>2010</i>
Application Name: WestConnex M4-M5 Link	Signature: <i>[Signature]</i>
Please <u>include</u> my personal information when publishing this submission to your website Declaration : I <u>HAVE NOT</u> made any reportable political donations in the last 2 years.	

I object to the whole of the WestConnex Project, and the specific WestConnex M4-M5 Link proposals as contained in the EIS application, for the following reasons:

- I am appalled to learn that more than 100 homes including hundreds of residents will be affected by noise exceedences 'out of hours' in the vicinity of Darley Road, Leichhardt. This will not just be for a few days but could continue for years. Such impacts will severely impact on the quality of life of residents.
- I am appalled to read in the EIS that more than 100 homes across the Rozelle construction sites will be severely affected by construction noise for months or even years at a time. This would include hundreds of individual residents including young children, school students and people who spend time at home during the day. The predicted levels are more than 75 decibels and high enough to produce damage over an eight hour period. Such noise levels will severely impact on the health, capacity to work and quality of life of residents. NSW Planning should not give approval to a project that could cause such impacts. Promises of potential mitigation are not enough, especially when you consider the ongoing unacceptable noise in Haberfield during the M4East construction.
- Residents of Haberfield should not be asked to choose between two construction sites. This smacks of manipulation and a deliberate attempt to divide a community. Both choice extend construction impacts for four years and severely impact the quality of life of residents. NSW Planning should reject the impacts on Haberfield as unacceptable. ( page 106)
- Daytime noise at 177 properties across the project is predicted to be so bad during the years of construction that extra noise treatments will be required. There is however a caveat – the properties will change if the design changes. My understanding is that the design could change without the public being specifically notified or given the chance for feedback. This means that there is a possibility of hundreds of residents being severely impacted who are not even identified in this EIS. I find this completely unacceptable.
- I do not accept the finding in the Appendix P that there will be no noise exceedences during construction at Campbell Rd St Peters. There has been terrible noise during the early construction of the New M5. Why would this stop, especially given the construction is just as close to houses? Is it because the noise is already so bad that comparatively it will not be that much worse. This casts doubt on the whole noise study.
- I completely reject this EIS due to its failure to consider the alternative plan put forward by the City of Sydney.

**Campaign Mailing Lists** : I would like to volunteer and/or be informed about the anti-WestConnex campaigns - My details must be removed before this submission is lodged, and must be used only for campaign purposes and must not be divulged to other parties

Name \_\_\_\_\_ Email \_\_\_\_\_ Mobile \_\_\_\_\_

Attention Director Infrastructure Projects, Planning Services, Department of Planning and Environment GPO Box 39, Sydney, NSW, 2001	Name: <b>LEE FROST</b>
	Address: <b>10/56 MEADOW CRES</b>
Application Number: SSI 7485	Suburb: <b>MEADOWBANK</b> Postcode <b>2114</b>
Application Name: WestConnex M4-M5 Link	Signature: 
<p style="text-align: center;">Please <b>include</b> my personal information when publishing this submission to your website  <b>Declaration</b> : I <b>HAVE NOT</b> made any reportable political donations in the last 2 years.</p>	

**I object to the whole of the WestConnex Project, and the specific WestConnex M4-M5 Link proposals as contained in the EIS application, for the following reasons, and request the Minister reject the application.**

- |  |   |
|--|---|
| <p>1. The key intersection performance tables in App H (p.258 St Peters and 248 Rozelle) demonstrate that many intersections will either worsen (at the worst case scenario of LOS F) or remain unchanged particularly in 2033, including the following intersections:</p> <ul style="list-style-type: none"> <li>▪ Princes Highway/Canal Road</li> <li>▪ Princes Highway/Railway Road</li> <li>▪ Unwins Bridge Road/Campbell Street</li> <li>▪ Campbell Road/Bourke Road</li> <li>▪ Princes Highway/Campbell Street</li> <li>▪ Ricketty Street/Kent Road</li> <li>▪ Gardeners Road/Kent Road</li> <li>▪ Gardeners Road/Bourke Road</li> <li>▪ Gardeners Rd/O'Riordan Street</li> <li>▪ Victoria Road/Lyons Road</li> <li>▪ Victoria Road/Darling Street</li> <li>▪ Victoria Road/Robert Street</li> </ul> <p>2. I object to this new tollway because in the past tolls have been justified as needed to pay for the new road. This is not the case of this tollway that will charge tolls for 40 years. This is only to guarantee revenue to the new private owner.</p> <p>3. The proponent excludes the impact of the Western Sydney Airport from analysis of the project. This could have a significant impact on traffic volumes.</p> <p>4. The modelling shows significant increases in traffic on Victoria Rd (+20% ADT) which is already at capacity.</p> | <p>5. Most people in Emu Plains, Penrith, Mt Druitt, or Blacktown who work in Sydney CBD use the trains. What workers travelling to Sydney city really need are better and more frequent trains. This is just dismissed by the EIS.</p> <p>6. Most people in Emu Plains, Penrith, Mt Druitt, or Blacktown who work in Sydney CBD use the trains. What workers travelling to Sydney city really need are better and more frequent trains. This is just dismissed by the EIS.</p> <p>7. The modelling shows the motorway exceeds reasonable operating limits in the peak in less than ten years.</p> <p>8. The underlying traffic modelling and outputs was insufficient to:</p> <ul style="list-style-type: none"> <li>▪ Demonstrate the need for the project.</li> <li>▪ Understand impacts of dispersed traffic on connecting roads, such as the Anzac Bridge, and whether they have available capacity to meet the predicted traffic discharge. Any congestion on exits has the capacity to negate all travel time savings to the exit point, given the small predicted benefits.</li> </ul> <p>9. Public transport is rejected by the EIS so the state government is forcing us to use cars more when most major cities in the world are trying to reduce the number of cars on the roads. We know this is to promote private road operators' profits. I object to putting so much public funding to the cause of private profit. I urge the Secretary of Planning to reject this project.</p> |
|--|---|

**Campaign Mailing Lists** : I would like to volunteer and/or be informed about the anti-WestConnex campaigns - My details must be removed before this submission is lodged, and must be used only for campaign purposes and must not be divulged to other parties

Name \_\_\_\_\_ Email \_\_\_\_\_ Mobile \_\_\_\_\_

**I submit my strongest objections to the M4-M5 Link proposals as contained in the EIS application # SSI 7485, and request the Minister to reject the application and require SMC / RMS to issue a true, not an 'indicative' and fundamentally flawed EIS**

Name: Shirley Kuan

Signature: [Signature]

Please **include** my personal information when publishing this submission to your website

**Declaration** : I **HAVE NOT** made any reportable political donations in the last 2 years.

Address: Unit A35, 23 Bay Road

Suburb: Bopping Postcode: 2121

Submission to:

Planning Services,  
Department of Planning and  
Environment  
GPO Box 39, Sydney, NSW, 2001

Attn: Director – Transport  
Assessments

Application Number: SSI 7485

Application Name:  
WestConnex M4-M5 Link

- a. The EIS acknowledges that four years of M4/M5 construction would have a negative economic and social impact across the Inner West through interrupted traffic routes, slower traffic times, disruption with public transport, interruption with businesses and loss of connections across communities. This finding highlights the need for a proper cost benefit analysis for the project. Such social costs should not simply be dismissed with the promise of a construction plan into which the community has not input or powers to enforce.
- b. The Air quality data is confusing and is not presented in a form that the community can interpret. The lack of clarity leads to a suspicion that areas of concern are being covered up.
- c. It is outrageous to suggest that four unfiltered stacks would be built in one area in Rozelle
- d. The EIS uses maps indicating alignment of the mainline tunnels. It is clear from more detailed reading deep into the EIS (ie 12-57 Sydney Water Tunnels) that the alignment and depths of the tunnels may vary very significantly, after further survey work has been done and construction methodology determined by the construction contractor. The maps provided in the EIS are nothing more than 'indicative' and are misleading the community. The EIS should be withdrawn, corrected and updated, and reissued for genuine public comment based on 'definitive' information.
- e. The removal of spoil at the Rozelle Rail Yards will lead to the largest amount of Spoil truck movements on the entire Stage 3 project: 517 Heavy truck movements a day, of which 46 are stated to take place at Peak hours. There will also be 10 Heavy truck movements a day from the Crescent Civil Site. The sheer number of trucks on the road will lead to massive increases in congestion. Maps in the EIS have the spoil trucks going to and from these sites from the Haberfield direction on the City West Link. This is also the direction that is being proposed for spoil truck movements from Darley Rd which is said to have 100 Heavy truck movements a day. It is stated that the cumulative effect of truck movements from all sites on the City West Link will be 700 (one way) Heavy truck movements a day and of that 208 will be in Peak hours. This plan totally lacks credibility
- f. In Leichhardt serious safety concerns about the choice of the Darley Rd site have been raised by the Inner West Council and an independent engineer's report. Despite countless meetings between local residents and SMC and RMS over 12 months, none of the serious and legitimate concerns raised by the residents have even been acknowledged. This is a massive breach of community trust and seriously questions the integrity of the EIS.

**Campaign Mailing Lists** : I would like to volunteer and/or be informed about the anti-WestConnex campaigns - My details must be removed before this submission is lodged, and must be used only for campaign purposes and must not be divulged to other parties

Name \_\_\_\_\_ Email \_\_\_\_\_ Mobile \_\_\_\_\_

**I object to the WestConnex M4-M5 Link proposals as contained in the EIS application # SSI 7485, for the reasons set out below.**

Name: Azzam Mahfoud

Signature: [Signature]

Please **include** my personal information when publishing this submission to your website **Declaration** : I **HAVE NOT** made any reportable political donations in the last 2 years.

Address: 2 Conahlan Rd

Suburb: Blackland Postcode: 2774

Submission to:

Planning Services,  
Department of Planning and Environment  
GPO Box 39, Sydney, NSW, 2001

Attn: Director – Transport Assessments

Application Number: SSI 7485

Application Name: WestConnex M4-M5 Link

- Truck routes – Leichhardt: No trucks should be permitted on Darley Road or local roads in Leichhardt or Lilyfield. The EIS proposes that all trucks will arrive at the Darley Road civil and tunnel site from Haberfield and travel along Darley Road to the site, with a right-hand turn now permitted into James Street. The proposed route will result in a truck every 3-4 minutes for 5 years running directly by the small houses on Darley Road. These homes will not be habitable during the five-year construction period due to the unacceptable noise impacts. The truck noise will be worsened by their need to travel up a steep hill to return to the City West Link, so the noise impacts will affect not just those homes on or immediately adjacent to Darley Road. The proposal to run trucks so close to homes is dangerous and there have been two fatalities on Darley Road at the proposed site location. The EIS does not propose any noise or safety barriers to address this. Despite the unacceptable impact to nearby homes, there is no proposal for noise walls, nor any mitigation to individual homes.
- Noise mitigation – Leichhardt. The noise mitigation proposed in the EIS is unacceptable. No detail of noise walls is provided, giving residents no opportunity to comment on whether final impacts are acceptable. This is despite the fact 36 homes are identified in the EIS as severely affected by construction noise. The acoustic shed proposed is of the lowest grade and does not cover the entire site, resulting in noise impacts from the movement of trucks in and out of the tunnel access point. The highest grade acoustic shed should be provided, with the shed covering the entire site. The additional noise mitigation such as noise walls, need to be set out in detail so that residents can properly comment on the impacts.
- I am concerned that the AECOM, the company responsible for the EIS, always approves knocking down heritage buildings if the project requires it. It doesn't how much value it holds for the community, it must always be destroyed.
- The decision to build a three-stage tollway instead of expanding public transport has never been subjected to democratic decision-making and in fact has been opposed by the great majority of submissions received in response to the Environmental Impact Statements for the first two stages.
- I do not accept that King Street traffic congestion will be improved by this project, There should be a complete review of the traffic modelling that does not appear to take sufficient notice of the impact of pouring 51000 extra cars down Euston Rd on top of increases in population in the area. Given that there is no outlet between the St Peters and Haberfield or Rozelle, all traffic going to the CBD, East or into the Inner West will use local roads.
- The proposal for a permanent water treatment plant and substation to the south of the site on Darley Road will prevent direct pedestrian access to the light rail station. It will affect the future uses of the site once the project is completed. The facility is out of step with the area which is comprised of low rise homes and detracts from the visual amenity of the area. This site is a pedestrian hub and will be a visual blight for pedestrians, bike users and the homes that have direct line of sight to the facility. It should not be permitted on this site.

**Campaign Mailing Lists** : I would like to volunteer and/or be informed about the anti-WestConnex campaigns - My details must be removed before this submission is lodged, and must be used only for campaign purposes and must not be divulged to other parties

Name \_\_\_\_\_ Email \_\_\_\_\_ Mobile \_\_\_\_\_



<b>Attention Director</b> <b>Infrastructure Projects, Planning Services,</b> <b>Department of Planning and Environment</b> <b>GPO Box 39, Sydney, NSW, 2001</b>	<b>Name:</b> <u>LHONDA BAKER</u>
<b>Application Number: SSI 7485</b>	<b>Address:</b> <u>35/50 MACKLAY ST,</u> <b>Suburb:</b> <u>Potts Pt,</u> <b>Postcode</b> <u>2041</u>
<b>Application Name: WestConnex M4-M5 Link</b>	<b>Signature:</b> <u>Lhonda Baker</u>
<p align="center">Please <u>include</u> my personal information when publishing this submission to your website  <b>Declaration : I HAVE NOT</b> made any reportable political donations in the last 2 years.</p>	

I object to the whole of the WestConnex Project, and the specific WestConnex M4-M5 Link proposals as contained in the EIS application, for the following reasons:

- The EIS admits that air pollutants will exceed permitted levels along the Canal Rd used to access the St Peters Interchange because the traffic will be heavier. This is an unacceptable impact which will adversely affect vehicle users because it is known that people in their vehicles are not protected from the air pollution, as well as anyone on foot or cycling in the streets around the interchange. No amelioration is offered.
- The EIS states that traffic congestion around the St Peters Interchange is expected to be worse after completion of the M5 and the M4-M5 Link particularly in the evening peak hour. The EIS admits that this will have a "moderate negative" impact on the neighbourhood in increasing pollution (also admitted separately) therefore in health impacts, on safety for foot and cycle traffic but also for vehicles and on the local amenity.
- The traffic around St Peters expected to be heavier because of the increased road access to the new Interchange will adversely affect our community because moving around to our parks and to the shops, to the buses and to the train stations, for pedestrians and cars, will be more difficult. Our community is being sacrificed for the marginal improvement in traffic movement elsewhere in Sydney. No measures to ameliorate the impact are mentioned. This is unacceptable.
- The EIS admits that the increased traffic congestion around the St Peters Interchange will impact on bus running times especially in the evening peak hour and increase the time taken (2.5 minutes, which seems optimistic). The 422 bus and associated cross city services which use the Princes Highway are notorious for irregular running times because of the congestion on the Princes highway and cross roads, so an admitted worsening of the running time will adversely impact the people who are dependent on the buses. This will be compounded by the loss of train services at St Peters station while it is closed for the Sydney Metro build and then subsequently when it re-opens. In all the impact of the new M5 and the M4-M5 link is to worsen access to public transport significantly for the residents of the St Peters neighbourhood.
- It is obvious the NSW government is in a desperate rush to get planning approval for the M4/M5. It has only allowed 60 days for comment yet the M4/M5 project is the most expensive and complicated stage of WestConnex. Critically, it involves building three layers of underground tunnels under parts of Rozelle. Such tunnelling does not exist anywhere in the world and as yet there are no engineering plans for this complex construction. Approval depends on senior staff in NSW Planning compliantly agreeing to tick off on the EIS, as was done with the New M5 and the M4. This demonstrates a wanton disregard for the safety of the residents of Rozelle and those who will be using the tunnel. WHAT IS THE RUSH?

**Campaign Mailing Lists** : I would like to volunteer and/or be informed about the anti-WestConnex campaigns - My details must be removed before this submission is lodged, and must be used only for campaign purposes and must not be divulged to other parties

Name \_\_\_\_\_ Email \_\_\_\_\_ Mobile \_\_\_\_\_

<p><b>Attention Director</b>  Application Number: SSI 7485</p> <p>Infrastructure Projects, Planning Services,  Department of Planning and Environment  GPO Box 39, Sydney, NSW, 2001</p> <p>Application Name: WestConnex M4-M5 Link</p>	<p>Name: <u>Chonza BAKER</u></p> <p>Signature: <u>[Signature]</u></p> <p>Please include my personal information when publishing this submission to your website.  I HAVE NOT made reportable political donations in the last 2 years.</p> <p>Address: <u>50 MACLEAY ST, POTTS PT,</u></p> <p>Suburb: <u>POTTS PT,</u> Postcode: <u>204</u></p>
---	--

I object to the WestConnex M4-M5 Link proposals for the following reasons:

- i. The EIS uses the term 'construction fatigue' to refer to the continuing impacts of construction. In St Peters construction work in relation to the M4 and M5 has been going on for years. Approval of this latest EIS will mean that construction impacts of M4 and New M5 will extend for a further five years with both construction and 24/7 tunnelling sites. In reality 'construction fatigue' means residents in St Peters losing homes and neighbours and community; roadworks physically dividing communities; sickening odours over several months, incredible noise pollution 24 hours a day and dangerous work practices putting community members at risk. These conditions have already placed enormous stress on local residents, seriously impacting health and well-being. Another 5 years will be breaking point for many residents. How is this addressed in the EIS beyond the acknowledgement of 'construction fatigue'. This is intolerable for the local community who bear the greatest cost of the construction of the M4 and M5 and the least benefit.
- ii. In Leichhardt serious safety concerns about the choice of the Darley Rd site have been raised by the Inner West Council and an independent engineer's report. Despite countless meetings between local residents and SMC and RMS over 12 months, none of the serious and legitimate concerns raised by the residents have even been acknowledged. This is a massive breach of community trust and seriously questions the integrity of the EIS.
- iii. The RMS has previously identified the Darley Rd site in Leichhardt as the third most dangerous traffic hazard in the Inner West. The NSW Land and Environment Court found that the location of the site couldn't safely deal with 60 bottle truck movements a week, but the M4/M5 EIS shows that more than 800 vehicles including hundreds of heavy ones will use the site each day as part of construction of M4M5 Link. HOW IS THIS POSSIBLE? why are the already acknowledged impacts being ignored.
- iv. It has estimated that if construction goes ahead, some homes in Darley St Leichhardt will have a truck on average every 4 minutes just metres from their bedrooms. If experience in Haberfield, Kingsgrove, St Peters and Alexandria is anything to go by, residents can again expect the actual experience to be worse than predicted by the EIS. HOW IS THIS POSSIBLE? why have the serious and legitimate concerns raised by the residents not even been acknowledged.
- v. The EIS identifies hundreds of risks at different construction sites. In relation to these risks the EIS recommends proceeding despite the risks; or seeking a way to mitigate risks during the "detailed design" phase. That phase excludes the public altogether. That is, the M4/M5 should be approved with no calculation of risks or what mitigation may mean for impacted residents.
- vi. EIS social impact study states that "the health and safety of residents should be prioritised around construction areas" - this is merely platitudinous in the light of the choice of Darley Rd the third most dangerous traffic intersection in the Inner West as a construction site.

**Campaign Mailing Lists** : I would like to volunteer and/or be informed about the anti-WestConnex campaigns - My details must be removed before this submission is lodged, and must be used only for campaign purposes and must not be divulged to other parties

Name \_\_\_\_\_ Email \_\_\_\_\_ Mobile \_\_\_\_\_

**I object to the WestConnex M4-M5 Link proposals as contained in the EIS application # SSI 7485, for the reasons set out below.**

Name: Belinda Bodley

Signature: [Signature]

Please **include** my personal information when publishing this submission to your website **Declaration : I HAVE NOT** made any reportable political donations in the last 2 years.

Address: 3/45 Union St

Suburb: McMansons Point Postcode: 2060

Submission to:

Planning Services,  
Department of Planning and Environment  
GPO Box 39, Sydney, NSW, 2001

Attn: Director – Transport Assessments

Application Number: SSI 7485

Application Name: WestConnex M4-M5 Link

- ◆ It is outrageous to suggest that four unfiltered stacks would be built in one area, Rozelle
- ◆ The EIS states that after the M4-m5 opens, that traffic on Darley Road will increase by 4%. There is no benefit in the overall project for residents. During construction westbound traffic will increase on Darley Road by 37%. This increase in traffic for a period of up to five years will make it hazardous to cross the road and access the light rail and travel to Blackmore oval, the bat run, the dog park and the Leichhardt pool. In addition, it will drastically increase both local traffic and outer area traffic at peak commute times. We therefore object to the location of this site based on the unacceptable traffic impacts it will have on road users and on residents.
- ◆ It is clear from reading the EIS that the impacts of the project on traffic congestion and travel times across the region during five years of construction will be negative and substantial. Five years is a long time. At the end of the day, the result of the project will also be more traffic congestion although not necessarily in the same places as now. There needs to be a serious cost benefit analysis before the project proceeds further.
- ◆ The impact of the project on cycling and walking will be considerable around construction sites. The promise of a construction plan is not sufficient. There has not been sufficient consultation or warning given to those directly affected or interested organisations. There needs to be a longer period of consultation so that the community can be informed about the added dangers and inconvenience, especially when you consider that it is over a 4 year period.
- ◆ Flooding – Leichhardt. Darley Road and adjacent streets such as Hubert St are exposed to flood. The flood impact could be exacerbated by the disruption or blockage of existing drainage networks, which are risks identified in the EIS. The EIS has not assessed whether the identified risk to the existing drainage network will cause increased risk of flood damage to flood lots and it fails to take account of the Inner West Council's Leichhardt Floodplain Risk Management Plan which contains recommended flood modification options. The EIS has not assessed whether its drainage infrastructure will impede the Inner West Council's Leichhardt Floodplain Risk Management Plan option HC\_FM3 to lay additional pipes/culverts from Elswick Street to Hawthorne Canal (via Regent Street and Darley Road). RMS has not assessed whether its drainage infrastructure will impede Inner West Council's Leichhardt Floodplain Risk Management Plan option HC\_FM4 to lay additional pipes/ culverts from William Street to Hawthorne Canal via Hubert Street and Darley Road. The EIS should not be approved as it has not properly explained or assessed these impacts.
- ◆ Discharge of water into storm water at Blackmore Oval – Leichhardt The permanent substation and water treatment plant proposed for the Darley Road site facility should not be approved as part of the EIS. It proposes discharging water from the tunnels into the storm water canal near Blackmore Oval. This will devastate our waterways and impact negatively on the amenity of the bay which has four rowing clubs in close proximity. In addition, the environmental impacts of this discharge are not properly set out in the EIS.

**Campaign Mailing Lists :** I would like to volunteer and/or be informed about the anti-WestConnex campaigns - My details must be removed before this submission is lodged, and must be used only for campaign purposes and must not be divulged to other parties

Name \_\_\_\_\_ Email \_\_\_\_\_ Mobile \_\_\_\_\_

I object to the WestConnex M4-M5 Link proposals as contained in the EIS application # SSI 7485, for the reasons set out below.

Name:.....

Signature:.....

Please ~~include / delete / cross out or circle~~ my personal information when publishing this submission to your website **Declaration : I HAVE NOT made any reportable political donations in the last 2 years.**

Address: .....

Suburb: .....Postcode.....

Submission to:

Planning Services,  
Department of Planning and Environment  
GPO Box 39, Sydney, NSW, 2001

Attn: Director – Transport Assessments

Application Number: SSI 7485 Application

Application Name: WestConnex M4-M5 Link

- o The EIS at 12-57 describes potentially serious problems where mainline tunnels alignment crosses key Sydney Water utility services that service Sydney's eastern and southern suburbs. Why is SMC proposing tunnelling within metres of these critical services when no accurate surveying has been done? And when there is only limited information available about the strength of these water tunnels? The community can have no confidence in the EIS proposals that are incomplete and possibly negligent. The EIS proposals and application should not be approved till these issues are definitively resolved and publicly published.
- o Why the so called 'King Street Gateway' been excluded in the analysis of cumulative impacts of other projects?
- o There has been no independent consideration of alternatives, in particular of a major expansion of commuter rail transport. The Department should reject this inadequate EIS and have a review of the flawed processes that have already led to massive expenditure on the inadequate option of privatised toll roads. This proposal is out of step with contemporary urban planning.
- o I object to the fact that the WestConnex Traffic Model has not been released to Councils and the community.
- o SMC have made it all but impossible for the community to access hard copies of the EIS outside normal working and business hours. The Newtown Library only has one copy of the EIS, and has extremely limited opening hours. Monday and Wednesday: 10am to 7pm. Tuesday: 10am to 6pm. Thursday and Friday: 10am to 5pm. Saturday and Sunday: 11am to 4pm. This restricted access does NOT constitute open and fair community engagement.
- o Given the high cost of the tolls and their anticipated annual increase it is also expected that there will be an increase on traffic generally on local roads as motorists avoid the tollways. This can already be seen on Parramatta Rd immediately the new M4 tolls were activated. We expect exactly the same effect in the roads around the interchange, including the Princes Highway, King St, Edgeware and Enmore Roads and through the streets of Erskineville and Alexandria.
- o EIS 6.1 (Synthesis, Page 45) describes the Process for addressing project uncertainties. *"The EIS is based on the concept design developed for the project. As such, it is to be expected that some uncertainties exist that will need to be resolved during detailed design and construction and operational planning. As described in Chapter 1, construction contractors (for each stage of the project) would be engaged during detailed design to provide greater certainty on the exact locations of temporary and permanent facilities and infrastructure as well as the construction methodology to be adopted. This may result in changes to both the project design and the construction methodologies described and assessed in this EIS. Any changes to the project would be reviewed for consistency with the assessment contained in the EIS including relevant mitigation measures, environmental performance outcomes and any future conditions of approval"*. The EIS should not be approved till the bulk of these 'uncertainties' have been fully researched and surveyed and the results (and any changes) published for public comment.
- o I object to the publication of this EIS only 14 days after the final date for submission of comments on the concept design. At the time this EIS was approved for publication, there had been no public response to the public submissions on the design. It was not possible that the community's feedback was considered let alone assessed before the EIS model was finalised. The rushed process exposes the fundamental lack of integrity in the feedback process and treats the community with contempt.
- o Stage 3 is the most complex and expensive stage of WestConnex, yet there are no detailed construction plans. It is not enough to say there will be mitigation if negative impacts unfold. An EIS should assess risks and be able to predict whether they are worth risking and if so, what mitigation should be necessary.
- o The assessment and solution to potentially serious problems described in the EIS at 12-57 (where mainline tunnels alignment crosses key Sydney Water utility services that service Sydney's eastern and southern suburbs) is *"based on assumptions about the strength and stiffness of the water tunnels given that limited information about the design and condition of these assets was available. Detailed surveys should be undertaken to verify the levels and condition of these Sydney Water assets. A detailed assessment would be carried out in consultation with Sydney Water to demonstrate that construction of the M4-M5 Link tunnels would have negligible adverse settlement or vibration impacts on these tunnels. A settlement monitoring program would also be implemented during construction to validate or reassess the predictions should it be required."* The community can have no confidence in the EIS proposals that are incomplete and possibly negligent. The EIS proposals and application should not be approved till these issues are definitively resolved and publicly published.

*(already on list)*  
**Campaign Mailing Lists :**

I would like to volunteer and/or be informed about the anti-WestConnex campaigns - My details must be removed before this submission is lodged, and must be used only for campaign purposes and must not be divulged to other parties

Name \_\_\_\_\_ Email \_\_\_\_\_ Mobile \_\_\_\_\_

**I object to the WestConnex M4-M5 Link proposals as contained in the EIS application # SSI 7485, for the reasons set out below.**

Name: MARA-JEAN TILLY

Signature: [Signature]

Please **include** my personal information when publishing this submission to your website **Declaration**: I **HAVE NOT** made any reportable political donations in the last 2 years.

Address: 403/12 DENISON ST

Suburb: CAMPDEN Postcode: 2050

Submission to:

Planning Services,  
Department of Planning and Environment  
GPO Box 39, Sydney, NSW, 2001

Attn: Director – Transport Assessments

Application Number: SSI 7485

Application Name: WestConnex M4-M5 Link

- I am concerned that while the EIS finds that tolls do weigh more heavily on lower income motorists, there is no serious analysis of the blatant unfairness of letting of private consortium toll people for decades in order to pay for less profitable tollways for wealthier communities.
- I am concerned that SMC has selected one of Sydney's most dangerous traffic spots, Darley Rd in Leichhardt for a construction site that will bring hundreds of extra trucks and cars into the area on a daily basis for years.
- Permanent substation and water treatment plant - Residents on Darley Rd opposite the site and residents in Hubert St will have a direct line of site to the Motorway operation infrastructure. The resultant impact is a permanent degradation of the visual environment, is a loss of amenity and is detrimental to the community. This facility should not be permitted in this location and the EIS needs to demonstrate why it is required at this site. If approved, the facility should be moved to the north of the site out of line of site of residents. The residual land should be returned for community purposes, such as green space, with future commercial uses ruled out. If the community is forced to endure 5 years of severe disruptions due to this toll road, the compensation should, at the very least, result in the land being returned to the community as green space.
- Darley Road is confirmed as a 'civil and tunnel site (dive site) with a 'Motorway Operations' site at one end for machinery during the build and will then house permanent water treatment facilities, despite evidence tendered to the Concept Design explaining that this intersection has an high accident rate and is completely unsuitable for such a purpose.
- The traffic around St Peters expected to be heavier because of the increased road access to the new Interchange will adversely affect our community because moving around to our parks and to the shops, to the buses and to the train stations, for pedestrians and cars, will be more difficult. Our community is being sacrificed for the marginal improvement in traffic movement elsewhere in Sydney. No measures to ameliorate the impact are mentioned. This is unacceptable.
- The EIS does not provide any opportunity to comment on the urban design and landscape component of the project. It states that 'a detailed review and finalisation of the architectural treatment of the project operational infrastructure would be undertaken 'during detailed design'. The Community should be given an opportunity to comment upon and influence the design and we object to the approval of the EIS on the basis that this detail is not provided, nor is the community (or other stakeholders) given an opportunity to comment or influence the final design.
- The latest EIS was released just ten business days after feedback period ended for the Concept Design for the M4/M5 and before preliminary drilling to establish a route through the Inner West is completed. WHAT IS THE RUSH? This EIS is little more than a concept design and is far less developed than earlier ones. It is impossible to know what the impacts will be and yet approval is being sought in a rush. The EIS ignores more than 1500 submissions, including one of 142 pages from the Inner West Council.

**Campaign Mailing Lists** : I would like to volunteer and/or be informed about the anti-WestConnex campaigns - My details must be removed before this submission is lodged, and must be used only for campaign purposes and must not be divulged to other parties

Name \_\_\_\_\_ Email \_\_\_\_\_ Mobile \_\_\_\_\_

<b>Attention Director</b> <b>Infrastructure Projects, Planning Services,</b> <b>Department of Planning and Environment</b> <b>GPO Box 39, Sydney, NSW, 2001</b>	<b>Name:</b> <i>Tim Blackman</i>
	<b>Address:</b> <i>80/1-3 Coronation Ave, Petersham</i>
<b>Application Number: SSI 7485</b>	<b>Suburb:</b> <b>Postcode</b> <i>2049</i>
<b>Application Name: WestConnex M4-M5 Link</b>	<b>Signature:</b> <i>[Signature]</i>
<p align="center">Please <b>include</b> my personal information when publishing this submission to your website  <b>Declaration: I HAVE NOT</b> made any reportable political donations in the last 2 years.</p>	

**I object to the whole of the WestConnex Project, and the specific WestConnex M4-M5 Link proposals as contained in the EIS application, for the following reasons:**

- The EIS uses the term 'construction fatigue' to refer to the continuing impacts of construction. In St Peters construction work in relation to the M4 and M5 has been going on for years. Approval of this latest EIS will mean that construction impacts of M4 and New M5 will extend for a further five years with both construction and 24/7 tunnelling sites. In reality 'construction fatigue' means residents in St Peters losing homes and neighbours and community; roadworks physically dividing communities; sickening odours over several months, incredible noise pollution 24 hours a day and dangerous work practices putting community members at risk. These conditions have already placed enormous stress on local residents, seriously impacting health and well-being. Another 5 years will be breaking point for many residents. How is this addressed in the EIS beyond the acknowledgement of 'construction fatigue'. This is intolerable for the local community who bear the greatest cost of the construction of the M4 and M5 and the least benefit.
- In Leichhardt serious safety concerns about the choice of the Darley Rd site have been raised by the Inner West Council and an independent engineer's report. Despite countless meetings between local residents and SMC and RMS over 12 months, none of the serious and legitimate concerns raised by the residents have even been acknowledged. This is a massive breach of community trust and seriously questions the integrity of the EIS.
- The RMS has previously identified the Darley Rd site in Leichhardt as the third most dangerous traffic hazard in the Inner West. The NSW Land and Environment Court found that the location of the site couldn't safely deal with 60 bottle truck movements a week, but the M4/M5 EIS shows that more than 800 vehicles including hundreds of heavy ones will use the site each day as part of construction of M4M5 Link. HOW IS THIS POSSIBLE? why are the already acknowledged impacts being ignored.
- It has estimated that if construction goes ahead, some homes in Darley St Leichhardt will have a truck on average every 4 minutes just metres from their bedrooms. If experience in Haberfield, Kingsgrove, St Peters and Alexandria is anything to go by, residents can again expect the actual experience to be worse than predicted by the EIS. HOW IS THIS POSSIBLE? why have the serious and legitimate concerns raised by the residents not even been acknowledged.
- The EIS identifies hundreds of risks at different construction sites. In relation to these risks the EIS recommends proceeding despite the risks; or seeking a way to mitigate risks during the "detailed design" phase. That phase excludes the public altogether. That is, the M4/M5 should be approved with no calculation of risks or what mitigation may mean for impacted residents.
- EIS social impact study states that "the health and safety of residents should be prioritised around construction areas" - this is merely platitudinous in the light of the choice of Darley Rd the third most dangerous traffic intersection in the Inner West as a construction site.

**Campaign Mailing Lists :** I would like to volunteer and/or be informed about the anti-WestConnex campaigns - My details must be removed before this submission is lodged, and must be used only for campaign purposes and must not be divulged to other parties

Name \_\_\_\_\_ Email \_\_\_\_\_ Mobile \_\_\_\_\_

Attention Director Infrastructure Projects, Planning Services, Department of Planning and Environment GPO Box 39, Sydney, NSW, 2001	Name: <u>Tanya</u>	
	Address: <u>46A Fitzroy St</u>	
Application Number: SSI 7485	Suburb: <u>Newtown</u>	Postcode <u>2042</u>
Application Name: WestConnex M4-M5 Link	Signature: <u>T. Du</u>	
Please <u>include / delete (cross out or circle)</u> my personal information when publishing this submission to your website Declaration: I <u>HAVE NOT</u> made any reportable political donations in the last 2 years.		

I object to the whole of the WestConnex Project, and the specific WestConnex M4-M5 Link proposals as contained in the EIS M4/M5 Application, for the following reasons:

1. The community has never been consulted or asked about the decision to build a three-stage tollway instead of expanding public transport and WestConnex has never been subjected to democratic decision-making and in fact has been opposed by a huge majority of submissions received in response to the Environmental Impact Statements for the first two stages.
2. I object to the issue of this EIS only 14 days after submission of comments on the concept design closed. Thousands of comments were submitted on the design and how could these have been considered for the EIS in the available. This raises questions about the integrity of the entire EIS process.
3. The original objectives of the project specified improving road and freight access to Sydney Airport and to Port Botany. Neither Stage 2 or 3 provides such access. Both the new M5 and the new M4-M5 Link will dump 1000s more per day onto the roads to the Airport which are already at capacity.
4. The business case for the project in all three stages has failed to taken into account the external costs of these massive road projects in air pollution for human and environmental health, in adding fossil fuel emissions to increase global warming effects, and in the economic and social costs of the disruption to human activities, of displacement of people and businesses and of the destruction of community cohesion and amenity. These external costs far outweigh any benefits from building roads which poorly serve people's transport needs but instead enrich private corporations.
5. The increased amount of traffic the M4-M5 Link will dump on the roads to and from the St Peters Interchange will have a heavy disruptive impact on the local transport routes, whether by vehicle, bus, or active transport (walking and cycling).
6. Given the high cost of the tolls and their anticipated annual increase it is also expected that there will be an increase on traffic generally on local roads as motorists avoid the tollways. This can already be seen on Parramatta Rd immediately the new M4 tolls were activated. We expect exactly the same effect in the roads around the interchange, including the Princes Highway, King St, Edgeware and Enmore Roads and though the streets of Erskineville and Alexandria.
7. The increasing numbers of vehicles will also increase the vehicle pollution (known to have adverse effects on breathing and also to be carcinogenic) in this area.
8. The additional unfiltered exhaust stack on the north-west corner of the interchange will further increase the vehicle pollution in an area where the prevailing south and north-westerly winds will send that pollution over residences, schools and sports fields. The St Peters Primary School in particular will be at the apex of a triangle between the two exhaust stacks on the south-western and north-western corners of the interchange. This is utterly unacceptable.
9. The impact of the deep tunnelling for the M4-M5 link - in addition to the tunnelling for the new Sydney Metro in the same area - in the Tempe, Sydenham, St Peters, Newtown and Camperdown and beyond is an unknown hazard to the soundness of the buildings above, and given that two different tunnelling operations will take place quite close, the people in those buildings will struggle to get repairs and compensation for loss because either contractor will no doubt blame the other.

The people living in this region neither asked for nor want the whole WestConnex project which will not serve the needs of this population but who will nonetheless have to live and work with the impact of multiple years of construction, heavy vehicle traffic, noise and pollution, and local disruption and probable damage to their houses or business premises with compensation only a dim prospect.

I call on the Minister for Planning to reject this project and demand that the government re-think the transport planning for the whole metropolitan area.

**Campaign Mailing Lists:** I would like to volunteer and/or be informed about the anti-WestConnex campaigns - My details must be removed before this submission is lodged, and must be used only for campaign purposes and must not be divulged to other parties

Name: \_\_\_\_\_; Email: \_\_\_\_\_; Mobile: \_\_\_\_\_

<b>Attention Director</b> Infrastructure Projects, Planning Services, Department of Planning and Environment GPO Box 39, Sydney, NSW, 2001	Name: <i>Shiloh Cavallin</i>
Application Number: SSI 7485	Address: <i>4 Azzura Dr, Varsity Lakes</i> Suburb: <i>Varsity Lakes</i> Postcode <i>4227</i>
Application Name: WestConnex M4-M5 Link	Signature: <i>[Signature]</i>
Please <u>include / delete (cross out or circle)</u> my personal information when publishing this submission to your website Declaration: I <u>HAVE NOT</u> made any reportable political donations in the last 2 years.	


I object to the whole of the WestConnex Project, and the specific WestConnex M4-M5 Link proposals as contained in the EIS M4/M5 Application, for the following reasons:

1. The community has never been consulted or asked about the decision to build a three-stage tollway instead of expanding public transport and WestConnex has never been subjected to democratic decision-making and in fact has been opposed by a huge majority of submissions received in response to the Environmental Impact Statements for the first two stages.
2. I object to the issue of this EIS only 14 days after submission of comments on the concept design closed. Thousands of comments were submitted on the design and how could these have been considered for the EIS in the available. This raises questions about the integrity of the entire EIS process.
3. The original objectives of the project specified improving road and freight access to Sydney Airport and to Port Botany. Neither Stage 2 or 3 provides such access. Both the new M5 and the new M4-M5 Link will dump 1000s more per day onto the roads to the Airport which are already at capacity.
4. The business case for the project in all three stages has failed to taken into account the external costs of these massive road projects in air pollution for human and environmental health, in adding fossil fuel emissions to increase global warming effects, and in the economic and social costs of the disruption to human activities, of displacement of people and businesses and of the destruction of community cohesion and amenity. These external costs far outweigh any benefits from building roads which poorly serve people's transport needs but instead enrich private corporations.
5. The increased amount of traffic the M4-M5 Link will dump on the roads to and from the St Peters Interchange will have a heavy disruptive impact on the local transport routes, whether by vehicle, bus, or active transport (walking and cycling).
6. Given the high cost of the tolls and their anticipated annual increase it is also expected that there will be an increase on traffic generally on local roads as motorists avoid the tollways. This can already be seen on Parramatta Rd immediately the new M4 tolls were activated. We expect exactly the same effect in the roads around the interchange, including the Princes Highway, King St, Edgeware and Enmore Roads and though the streets of Erskineville and Alexandria.
7. The increasing numbers of vehicles will also increase the vehicle pollution (known to have adverse effects on breathing and also to be carcinogenic) in this area.
8. The additional unfiltered exhaust stack on the north-west corner of the interchange will further increase the vehicle pollution in an area where the prevailing south and north-westerly winds will send that pollution over residences, schools and sports fields. The St Peters Primary School in particular will be at the apex of a triangle between the two exhaust stacks on the south-western and north-western corners of the interchange. This is utterly unacceptable.
9. The impact of the deep tunnelling for the M4-M5 link - in addition to the tunnelling for the new Sydney Metro in the same area - in the Tempe, Sydenham, St Peters, Newtown and Camperdown and beyond is an unknown hazard to the soundness of the buildings above, and given that two different tunnelling operations will take place quite close, the people in those buildings will struggle to get repairs and compensation for loss because either contractor will no doubt blame the other.

The people living in this region neither asked for nor want the whole WestConnex project which will not serve the needs of this population but who will nonetheless have to live and work with the impact of multiple years of construction, heavy vehicle traffic, noise and pollution, and local disruption and probable damage to their houses or business premises with compensation only a dim prospect.

I call on the Minister for Planning to reject this project and demand that the government re-think the transport planning for the whole metropolitan area.



Attention Director Infrastructure Projects, Planning Services, Department of Planning and Environment GPO Box 39, Sydney, NSW, 2001	Name: CHARLENE LATTAN	
Application Number: SSI 7485	Address: 62/2 COULSON ST	
Application Name: WestConnex M4-M5 Link	Suburb: ERSKINEVILLE	Postcode 2049
	Signature: 	
Please <u>include / delete (cross out or circle)</u> my personal information when publishing this submission to your website		
Declaration : I <u>HAVE NOT</u> made any reportable political donations in the last 2 years.		

I object to the whole of the WestConnex Project, and the specific WestConnex M4-M5 Link proposals as contained in the EIS application, for the following reasons:


- The decision to build a three-stage tollway instead of expanding public transport has never been subjected to democratic decision-making and in fact has been opposed by the great majority of submissions received in response to the Environmental Impact Statements for the first two stages.
- The original objectives of the project specified improving road and freight access to Sydney Airport and to Port Botany. We now have proposals for Stages 1,2 and 3 and none achieve this goal. The community is asked to support this proposal on the basis of other major unfunded projects, which are little more than ideas on a map. This is NOT the way to plan a liveable city.
- There will be 100 workers a day on the site, with provision for only 10-20 car spaces and there is a concession that local streets will be used, who will be 'encouraged' to use public transport. Our experience with the major construction sites in Haberfield, and St Peters that public transport is not used by the workers and that despite the fact they are not supposed to do so, they park in our local streets and cause strife with our residents.
- The EIS at 7-21 states that Community update Newsletters were distributed to residents 'near the project footprint' in many suburbs. This statement is simply not correct. No such newsletters were received by residents in central and northern Newtown. SMC was made aware of this fact, but has not responded to verbal and written requests for audited confirmation of the addresses 'letterboxed'. This statement of community engagement should be rejected by the Department.
- Darley Road is confirmed as a 'civil and tunnel site (dive site)' with a 'Motorway Operations' site at one end for machinery during the build and will then house permanent water treatment facilities, despite evidence tendered to the Concept Design explaining that this intersection has an high accident rate and is completely unsuitable for such a purpose.
- I do not accept that King Street traffic congestion will be improved by this project, There should be a complete review of the traffic modelling that does not appear to take sufficient notice of the impact of pouring 51000 extra cars down Euston Rd on top of increases in population in the area. Given that there is no outlet between the St Peters and Haberfield or Rozelle, all traffic going to the CBD, East or into the Inner West will use local roads.
- I object to the issue of this EIS only 14 days after the period for submission of comments on the concept design closed. There is no public response to the 1,000s of comments made on the design and it seems impossible that the comments could have been reviewed, assessed and responses to them incorporated into the EIS in that time. This casts doubt over the integrity of the entire EIS process.
- Why is there no detailed information about the so called 'King Street Gateway' included in the EIS ?
- I completely reject this EIS due to its failure to consider the alternative plan put forward by the City of Sydney.
- An on-line interactive map was published with the M4-M5 Concept Design that indicated a very wide yellow 'swoosh' that is upwards of a kilometre wide in some sections of the M4-M5 proposals. SMC have NEVER publicly published or acknowledged that the contractor to be appointed to build the tunnels will be 'encouraged' to do so within the yellow swoosh footprint, but may go outside the indicative swoosh area if found necessary after further geotech and survey work. The proposed Sydney Water Tunnels surveys (EIS 12-57) could potentially see a dramatic change in the tunnel alignments in the Newtown area. Why were these surveys not done during the past three years such that 'definitive' rather than 'indicative' alignments could be published. The EIS should be withdrawn till such time that it is a true and fair 'definitive' document open for genuine public comment.

**Campaign Mailing Lists** : I would like to volunteer and/or be informed about the anti-WestConnex campaigns - My details must be removed before this submission is lodged, and must be used only for campaign purposes and must not be divulged to other parties

Name \_\_\_\_\_ Email \_\_\_\_\_ Mobile \_\_\_\_\_

I submit my strongest objections to the WestConnex M4-M5 Link proposals as contained in the EIS application # SSI 7485, for the reasons set out below.

Name: Jason Mills

Signature: 

Please include my personal information when publishing this submission to your website

Declaration: I HAVE NOT made any reportable political donations in the last 2 years.

Address: 99/1-29 Dunn st

Suburb: 8 Lynton Postcode: 2009

Submission to:

Planning Services,  
Department of Planning and Environment  
GPO Box 39, Sydney, NSW, 2001

Attn: Director – Transport Assessments

Application Number: SSI 7485

Application Name:  
WestConnex M4-M5 Link

- ◇ The decision to build a three-stage tollway instead of expanding public transport has never been subjected to democratic decision-making and in fact has been opposed by the great majority of submissions received in response to the Environmental Impact Statements for the first two stages.
- ◇ I do not consider so many disruptions of pedestrian and cycle ways to be a 'temporary' impact. Four years in the life of a community is a long time. The EIS acknowledges that there will be more danger in the environment around construction sites. It is a serious matter to deliberately take steps to reduce the safety of a community, especially when as the traffic analysis shows there will be a legacy of traffic congestion even in 2033. A promise of a plan is NOT an answer to those concerned about the impacts.
- ◇ No noise barriers have been proposed. This is unacceptable and appropriate noise barriers should be included in the EIS for consideration. (Executive Summary xvii)
- ◇ Alternative access route for trucks – Leichhardt: The EIS states that there are 'investigations' occurring into alternative access to the Darley Road site. The EIS does not provide any detail on which residents can comment about alternative access which would keep trucks off Darley Road. The plans for alternative access should be expedited. It should be a condition of approval that the alternative access is confirmed and that no spoil trucks are permitted to access Darley Road due to the unacceptable noise, safety and traffic issues that the current proposal creates
- ◇ We object to the selection of the Darley Road site on the basis that it provides for daily movements of 170 heavy and light vehicles accessing Darley Road. This creates an unacceptable risk to the safety of pedestrians accessing the North Leichhardt light rail stop as well as bicycle users accessing the bicycle route on Darley Road and entering Canal road to join the dedicated bike paths on the bay run. Many school children cross at this point to walk to Orange Grove and Leichhardt Secondary College. The EIS states that an alternative truck movement is proposed which involves use of the City West Link with no trucks to access Darley Road. The selection of Darley Road should not be approved if it involves any truck movements on Darley Road, which is what it currently provides.
- ◇ The original objectives of the project specified improving road and freight access to Sydney Airport and to Port Botany. Neither Stage 2 or 3 provides such access. Both the new M5 and the new M4-M5 Link will dump 1,000s more per day onto the roads to the Airport which are already at capacity.

**Campaign Mailing Lists:** I would like to volunteer and/or be informed about the anti-WestConnex campaigns - My details must be removed before this submission is lodged, and must be used only for campaign purposes and must not be divulged to other parties

Name \_\_\_\_\_ Email \_\_\_\_\_ Mobile \_\_\_\_\_

**I wish to submit my objection to the WestConnex M4-M5 Link proposals as contained in the EIS application # SSI 7485. The reasons for objecting are set out below.**

Name: Eva Murray

Signature: [Signature]

Please **include** my personal information when publishing this submission to your website

Declaration : I **HAVE NOT** made any reportable political donations in the last 2 years.

Address: 35 Edgewood Rd

Suburb: Enmore Postcode: 2042

Submission to:

Planning Services,  
Department of Planning and Environment  
GPO Box 39, Sydney, NSW, 2001

Attn: Director – Transport Assessments

Application Number: SSI 7485

Application Name: WestConnex M4-M5 Link

and the 7500 page EIS edited, printed, checked and distributed in 12 days. The EIS was obviously prepared prior to the closing of submission to the Concept Design. This is a total abuse of the NSW Planning Laws.

- ❖ The EIS narrowly defines congestion as 'traffic congestion' rather than delays to reliable and efficient access to human capital, goods and services which reduces economic activity and productivity. This results in an incorrect and misleading assessment.
- ❖ The introduction of the EIS clearly states that the information in the EIS is "indicative" of the final design only. The reality of this statement means that the project may be completely different to stated plans in the EIS. Furthermore although the EIS indicates what is to be expected when construction begins, it also states that only after Construction Contractors have been engaged would project designs and methodologies be finally worked out and agreed upon. This may result in major changes to the project design and construction methodologies. The community would have no say in this process.
- ❖ The Parramatta Road Urban Transformation project has been put on hold by the NSW Government for a number of reasons, including the uncertainties relating to traffic capacity on Parramatta Road following the construction of WestConnex. To claim this as a benefit is misleading. The project predicts increased traffic congestion on Parramatta Road without the transformation, which clearly is not a benefit, and potentially funnels traffic unable to penetrate the corridor into the privately operated toll road.
- ❖ The EIS states that property damage due to ground movement "may occur. It states that subsidence may occur along tunnel paths due to tunnel excavation and water drawdown. The risk of ground movement and subsidence is greater where tunnels are less than 35 metres underground. The planned Inner West Interchange proposes tunnels in that area which are a great deal less than 35metres. The same is true for areas of Rozelle where layers of tunnels are proposed. This will definitely lead to structural damage and cracking to homes above. Without provision for full compensation for damage there would be no incentive for contractors or Roads and Maritime Services to minimise this damage. This is not acceptable
- ❖ The EIS is a strategy document only. It does not commit to any design, and therefore it doesn't address any local issues which are created by the construction of the M4-M5 link. Its whole purpose is to prepare a legal and bureaucratic pathway for the sale of Sydney Motor Corporation to the private sector thereby removing the Government from the oversight and

**Campaign Mailing Lists :** I would like to volunteer and/or be informed about the anti-WestConnex campaigns - My details must be removed before this submission is lodged, and must be used only for campaign purposes and must not be divulged to other parties

Name \_\_\_\_\_ Email \_\_\_\_\_ Mobile \_\_\_\_\_

Submission to : Planning Services, Department of Planning and Environment GPO Box 39, Sydney, NSW, 2001	Name: <u>Yoon Chea</u> Signature: <u>[Signature]</u>
Attention: Director – Transport Assessments	Please <u>include / delete (cross out or circle)</u> my personal information when publishing this submission to your website <b>Declaration : I HAVE NOT</b> made any reportable political donations in the last 2 years.
Application Number: SSI 7485 Application Name: WestConnex M4-M5 Link	Address: <u>3/279 TRAFALGAR ST</u> Suburb: <u>PETERSHAM</u> Postcode: <u>2049</u>

I submit this objection to the WestConnex M4-M5 Link proposals as contained in the EIS application # SSI 7485, for the following reasons, and ask that the Minister reject the application

- The decision to build a three-stage tollway instead of expanding public transport has never been subjected to democratic decision-making and in fact has been opposed by the great majority of submissions received in response to the Environmental Impact Statements for the first two stages.
- An on-line interactive map was published with the M4-M5 Concept Design that indicated a very wide yellow 'swoosh' that is upwards of a kilometre wide in some sections of the M4-M5 proposals. SMC have NEVER publicly published or acknowledged that the contractor to be appointed to build the tunnels will be 'encouraged' to do so within the yellow swoosh footprint, but may go outside the indicative swoosh area if found necessary after further geotech and survey work. The proposed Sydney Water Tunnels surveys (EIS 12-57) could potentially see a dramatic change in the tunnel alignments in the Newtown area. Why were these surveys not done during the past three years such that 'definitive' rather than 'indicative' alignments could be published. The EIS should be withdrawn till such time that it is a true and fair 'definitive' document open for genuine public comment.
- The original objectives of the project specified improving road and freight access to Sydney Airport and to Port Botany. We now have proposals for Stages 1,2 and 3 and none achieve this goal. The community is asked to support this proposal on the basis of other major unfunded projects, which are little more than ideas on a map. This is NOT the way to plan a liveable city.
- There will be 100 workers a day on the site, with provision for only 10-20 car spaces and there is a concession that local streets will be used, who will be 'encouraged' to use public transport. Our experience with the major construction sites in Haberfield, and St Peters that public transport is not used by the workers and that despite the fact they are not supposed to do so, they park in our local streets and cause strife with our residents.
- The EIS at 7-21 states that Community update Newsletters were distributed to residents 'near the project footprint' in many suburbs. This statement is simply not correct. No such newsletters were received by residents in central and northern Newtown. SMC was made aware of this fact, but has not responded to verbal and written requests for audited confirmation of the addresses 'letterboxed'. This statement of community engagement should be rejected by the Department.
- Darley Road is confirmed as a 'civil and tunnel site (dive site)' with a 'Motorway Operations' site at one end for machinery during the build and will then house permanent water treatment facilities, despite evidence tendered to the Concept Design explaining that this intersection has an high accident rate and is completely unsuitable for such a purpose.
- I do not accept that King Street traffic congestion will be improved by this project, There should be a complete review of the traffic modelling that does not appear to take sufficient notice of the impact of pouring 51000 extra cars down Euston Rd on top of increases in population in the area. Given that there is no outlet between the St Peters and Haberfield or Rozelle, all traffic going to the CBD, East or into the Inner West will use local roads.
- I object to the issue of this EIS only 14 days after the period for submission of comments on the concept design closed. There is no public response to the 1,000s of comments made on the design and it seems impossible that the comments could have been reviewed, assessed and responses to them incorporated into the EIS in that time. This casts doubt over the integrity of the entire EIS process.
- The decision to build a three-stage tollway instead of expanding public transport has never been subjected to democratic decision-making and in fact has been opposed by the great majority of submissions received in response to the Environmental Impact Statements for the first two stages.
- Why is there no detailed information about the so called 'King Street Gateway' included in the EIS ?
- I completely reject this EIS due to its failure to consider the alternative plan put forward by the City of Sydney.

**Campaign Mailing Lists** : I would like to volunteer and/or be informed about the anti-WestConnex campaigns - My details must be removed before this submission is lodged, and must be used only for campaign purposes and must not be divulged to other parties

Name \_\_\_\_\_ Email \_\_\_\_\_ Mobile \_\_\_\_\_

Attention Director Infrastructure Projects, Planning Services, Department of Planning and Environment GPO Box 39, Sydney, NSW, 2001	Name: <i>Robert Urbanik</i>
	Address: <i>7 Highlands Avenue</i>
Application Number: SSI 7485	Suburb: <i>Wanroonga NSW</i> Postcode <i>2076</i>
Application Name: WestConnex M4-M5 Link	Signature: <i>Robert Urbanik</i>
Please <u>include / delete (cross out or circle)</u> my personal information when publishing this submission to your website <b>Declaration : I <u>HAVE NOT</u> made any reportable political donations in the last 2 years.</b>	

I object to the whole of the WestConnex Project, and the specific WestConnex M4-M5 Link proposals as contained in the EIS application, for the following reasons:

- It is clear that the tunnel portals will be major sites for more traffic congestion. Some intersections that are currently very congested will be just as bad in 2033.
- No road junction as large and complex as the extraordinary spaghetti junction proposed to go underground has been built anywhere in the world. The feasibility is not tested. There are no international or national standards for such a construction.
- The impact of the deep tunnelling for the M4-M5 link - in addition to the tunnelling for the new Sydney Metro in the same area - in the Tempe, Sydenham, St Peters, Newtown and Camperdown and beyond is an unknown hazard to the soundness of the buildings above, and given that two different tunnelling operations will take place quite close, the people in those buildings will struggle to get repairs and compensation for loss because either contractor will no doubt blame the other.
- The EIS uses maps indicating alignment of the mainline tunnels. It is clear from more detailed reading deep into the EIS (ie 12-57 Sydney Water Tunnels) that the alignment and depths of the tunnels may vary very significantly, after further survey work has been done and construction methodology determined by the construction contractor. The maps provided in the EIS are nothing more than 'indicative' and are misleading the community. The EIS should be withdrawn, corrected and updated, and reissued for genuine public comment based on 'definitive' information.
- The justification for this project relies on the completion of other projects such as the Western Harbour Tunnel which has not yet been planned, let alone approved.
- Are there other potentially serious problems with Sydney Water utility services (described at EIS 12-57) or with other utilities in other suburbs or along the proposed M4-M5 tunnel alignment ? If so, the EIS proposals and application should not be approved till these are all disclosed, researched, surveyed and the resolution publicly published.
- The increased amount of traffic the M4-M5 Link will dump on the roads to and from the St Peters, Haberfield and Rozelle Interchanges will disrupt local transport networks including bus and active transport (walking and cycling).
- I oppose the destruction of any more of Sydney's heritage for WestCONnex. I am appalled that Sydney Motorway Corporation is seeking approval to tunnel under hundreds of highly valued heritage buildings in Newtown without any serious assessment of risk at all. This heritage belongs to all of Sydney.
- I strongly object to the privatisation of the WestConnex project that turns public monies into private profit.
- The mechanical ventilation proposed depends on single direction tunnel construction, so how it can possibly work for large curved tunnels on multiple levels is unknown.

Attention Director Infrastructure Projects, Planning Services, Department of Planning and Environment GPO Box 39, Sydney, NSW, 2001	Name: <u>Bright BUSICCHIA</u>	
	Address: <u>12 Charlotte St</u>	
Application Number: SSI 7485	Suburb: <u>LILYFIELD</u>	Postcode <u>2040</u>
Application Name: WestConnex M4-M5 Link	Signature: <u>Bright</u>	
Please <u>include / delete (cross out or circle)</u> my personal information when publishing this submission to your website Declaration : I <u>HAVE NOT</u> made any reportable political donations in the last 2 years.		

I object to the whole of the WestConnex Project, and the specific WestConnex M4-M5 Link proposals as contained in the EIS application, for the following reasons:

- The decision to build a three-stage tollway instead of expanding public transport has never been subjected to democratic decision-making and in fact has been opposed by the great majority of submissions received in response to the Environmental Impact Statements for the first two stages.
- The original objectives of the project specified improving road and freight access to Sydney Airport and to Port Botany. We now have proposals for Stages 1,2 and 3 and none achieve this goal. The community is asked to support this proposal on the basis of other major unfunded projects, which are little more than ideas on a map. This is NOT the way to plan a liveable city.
- There will be 100 workers a day on the site, with provision for only 10-20 car spaces and there is a concession that local streets will be used, who will be 'encouraged' to use public transport. Our experience with the major construction sites in Haberfield, and St Peters that public transport is not used by the workers and that despite the fact they are not supposed to do so, they park in our local streets and cause strife with our residents.
- The EIS at 7-21 states that Community update Newsletters were distributed to residents 'near the project footprint' in many suburbs. This statement is simply not correct. No such newsletters were received by residents in central and northern Newtown. SMC was made aware of this fact, but has not responded to verbal and written requests for audited confirmation of the addresses 'letterboxed'. This statement of community engagement should be rejected by the Department.
- Darley Road is confirmed as a 'civil and tunnel site (dive site)' with a 'Motorway Operations' site at one end for machinery during the build and will then house permanent water treatment facilities, despite evidence tendered to the Concept Design explaining that this intersection has an high accident rate and is completely unsuitable for such a purpose.
- I do not accept that King Street traffic congestion will be improved by this project, There should be a complete review of the traffic modelling that does not appear to take sufficient notice of the impact of pouring 51000 extra cars down Euston Rd on top of increases in population in the area. Given that there is no outlet between the St Peters and Haberfield or Rozelle, all traffic going to the CBD, East or into the Inner West will use local roads.
- I object to the issue of this EIS only 14 days after the period for submission of comments on the concept design closed. There is no public response to the 1,000s of comments made on the design and it seems impossible that the comments could have been reviewed, assessed and responses to them incorporated into the EIS in that time. This casts doubt over the integrity of the entire EIS process.
- Why is there no detailed information about the so called 'King Street Gateway' included in the EIS ?
- I completely reject this EIS due to its failure to consider the alternative plan put forward by the City of Sydney.
- An on-line interactive map was published with the M4-M5 Concept Design that indicated a very wide yellow 'swoosh' that is upwards of a kilometre wide in some sections of the M4-M5 proposals. SMC have NEVER publicly published or acknowledged that the contractor to be appointed to build the tunnels will be 'encouraged' to do so within the yellow swoosh footprint, but may go outside the indicative swoosh area if found necessary after further geotech and survey work. The proposed Sydney Water Tunnels surveys (EIS 12-57) could potentially see a dramatic change in the tunnel alignments in the Newtown area. Why were these surveys not done during the past three years such that 'definitive' rather than 'indicative' alignments could be published. The EIS should be withdrawn till such time that it is a true and fair 'definitive' document open for genuine public comment.

**Campaign Mailing Lists** : I would like to volunteer and/or be informed about the anti-WestConnex campaigns - My details must be removed before this submission is lodged, and must be used only for campaign purposes and must not be divulged to other parties

Name \_\_\_\_\_ Email \_\_\_\_\_ Mobile \_\_\_\_\_

Submission to : Planning Services, Department of Planning and Environment GPO Box 39, Sydney, NSW, 2001	Name: <u>Brian Somerville</u> Signature: <u>B. Somerville</u>
Attention: Director – Transport Assessments	Please <b>include</b> my personal information when publishing this submission to your website. <b>Declaration</b> : I <b>HAVE NOT</b> made any reportable political donations in the last 2 years.
Application Number: SSI 7485 Application Name: WestConnex M4-M5 Link	Address: <u>800 Elswich St Nth</u> Suburb: <u>Leichhardt</u> Postcode <u>2040</u>


I submit this objection to the WestConnex M4-M5 Link proposals as contained in the EIS application # SSI 7485, for the following reasons, and ask that the Minister reject the application

- Health risks to residents – Leichhardt: The EIS states that the 'main risks' during construction would be associated with dust soiling and the effect of airborne particles and human health and amenity (xii). This will affect local air quality.
- Truck route – Leichhardt: The EIS proposes that all trucks will arrive at the Darley Road civil and tunnel site from Haberfield and travel along Darley Road to the site, with a right-hand turn now permitted into James Street. The proposed route will result in a truck every 3-4 minutes for 5 years running directly by the small houses on Darley Road. These homes will not be habitable during the five-year construction period due to the unacceptable noise impacts. The truck noise will be worsened by their need to travel up a steep hill to return to the City West Link, so the noise impacts will affect not just those homes on or immediately adjacent to Darley Road. The proposal to run trucks so close to homes is dangerous. There have been two fatalities on Darley Road at the proposed site location. The EIS does not propose any noise or safety barriers to address this. Despite the unacceptable impact to nearby homes, there is no proposal for noise walls, nor any mitigation to individual homes.
- Alternative access route for trucks – Leichhardt: The EIS states that there are 'investigations' occurring into alternative access to the Darley Road site. The EIS does not provide any detail on which residents can comment about alternative access which would keep trucks off Darley Road. No spoil truck movements should be permitted on Darley Road and the plans for alternative access should be expedited. It should be a condition of approval that the alternative access is confirmed and that no spoil trucks are permitted to access Darley Road due to the unacceptable noise, safety and traffic issues that the current proposal creates.
- Existing vegetation – Leichhardt: The EIS proposes removal of all vegetation on the Darley Road site. There is a mature tree located on the site which serves as a visual and noise barrier to the heavy City West Link traffic. Removal of this tree and other vegetation will increase noise impacts to nearby residents and affect the visual amenity, with homes having a direct line of sight to the City West Link. The existing mature tree needs to be retained on this and environmental grounds.
- Indicative works program – Leichhardt: Leichhardt residents were repeatedly told by SMC that the Darley Road site would be operational for three years. The EIS states that it will be operational for 5 years. This creates an unacceptable impact for residents. The works on the site should be restricted to a three-year program as was promised.

---

**Campaign Mailing Lists** : I would like to volunteer and/or be informed about the anti-WestConnex campaigns - My details must be removed before this submission is lodged, and must be used only for campaign purposes and must not be divulged to other parties

Name \_\_\_\_\_ Email \_\_\_\_\_ Mobile \_\_\_\_\_

Submission to: Planning Services Department of Planning and Environment GPO Box 39, Sydney, NSW 2001  Attention: Director – Transport Assessments  Application Number: SSI 7485 Application Name: WestConnex M4-M5 Link	Name:  Signature: Please <b><u>include / delete (cross out or circle)</u></b> my personal information when publishing this submission to your website. <b>Declaration: I HAVE NOT</b> made any reportable political donations in the late 2 years. Address: <i>18 Styles St.</i> Suburb: <i>Cresham</i> Postcode: <i>2000</i>
--	---

I object to the Westconnex M4-M5 link proposals as contained in the EIS for the following reasons:

1. The EIS is a strategy document only. It does not commit to any design, and therefore it doesn't address any local issues which are created by the construction of the M4-M5 link. Its whole purpose is to prepare a legal and bureaucratic pathway for the sale of Sydney Motor Corporation to the private sector thereby removing the Government from the oversight and responsibility for the design and construction. It also endeavours to lock out the public from being able to have any say in what is built, how it is built and where it is built.
2. The EIS shows that traffic on the City West Link, Johnston St, the Crescent, Catherine St and Ross street will greatly increase during the construction period and also be greatly increased by the time Stage 3 is completed. It states that Stage 3 will do nothing to improve traffic congestion in the area in fact it will add to the problem. Many of these areas are already congested at Peak times. This will be highly negative for the local area as more and more people try to avoid the congestion by using rat runs through the local areas on local streets.
3. The proposed work hours for the Rozelle Rail Yards Site are tunnelling and spoil handling 24 hours a day seven days a week. On ground construction Mon-Fri 7.00am – 6.00pm, Sat 8.00am- 1.00pm. However as has been experienced by those at Haberfield and St Peters these hours and especially late and night work have been extended and implemented when the schedules have fallen behind and this has lead to great physical and mental stress for many residents through interrupted sleep and loss of sleep especially for those with children. The roads and sites at night in the area will see a marked increase in noise from truck movements, truck reversing alarms and running machinery. It will also see a marked increase in light during the night hours with site illumination and vehicle head lights as has been experienced in other areas. These problems have not been addressed in the EIS.
4. The Rozelle Rail Yards site is the location of 3 Unfiltered Pollution Stacks. There is a fourth stack on Victoria Rd close to Darling St almost opposite Rozelle Primary School. If the Western Harbour Tunnel is built there will also be a total of 7 Tunnel Portals. Tunnel Portals are also areas of high levels of pollution. It is totally unacceptable that the Pollution Stacks are unfiltered. Recently built tunnels in Tokyo successfully filter 98% of all pollutants. There are at least 5 schools and childcare centres in close proximity to these pollution stacks.
5. Heart disease will skyrocket due to air pollution caused by Westconnex bringing more cars into the Inner West says Paul Torzillo, Head of Respiratory medicine at Royal Prince Albert Hospital. Inner West Courier 23<sup>rd</sup> May 2017
6. Motor vehicles account for 14% of Particulate Pollution of 2.5 microns and less in Australia. There is no safe level to exposure to particulate matter of 2.5 microns and less. Fine particulate matter is linked with Asthma, Lung Disease, Cancer, Stroke and poor lung development in children. Those most at risk are the old, the young and the unborn of pregnant women.
7. The Rozelle Rail Yard stacks are stated to be 38m high and are situated in a valley area. The majority of Balmain Road is 39m above sea level and Annandale St is at 29m above sea level. Both are considerably less than 1 kilometre from the Rail Yard stacks so pollution will be blown directly into many homes in these areas. This will expose the residents of Annandale, Lilyfield, Rozelle and Balmain to highly increased health risks.
8. There will be major impacts on the Anzac Bridge with a projected increase of 60% in daily traffic. There will also be major impacts to the Sydney City Centre. The EIS states that this will lead to major impacts on bus travel time and reliability. The EIS's suggests that people will have to adjust their travel times to starting for work earlier and finishing later. This is unacceptable and underlines Westconnex's waste and total failure.



To: Planning Services, Department of Planning  
and Environment. GPO Box 39, Sydney, NSW,  
2001

Attention Director — Transport Assessments

Application Number: SSI 7485

Application Name: WestConnex M4-M5 Link

Name: Michael Donovan

Signature: 

Please include/delete (cross out or circle) my personal  
information when publishing this submission to your website.  
Declaration: I have not made any reportable donations in the last  
two years.

Address: 9 Bungay St

Suburb: Leichhardt

Postcode: 2040

I am strongly opposed to Stage 3 (M4-M5 Link) for the following reasons -

### WESTCONNEX PURPOSE

1. The main reason given for the construction of the WestConnex motorway is to connect to Sydney Airport and Port Botany. The project has failed to meet both of these objectives.

### QUESTIONABLE TRAVEL

2. If stage 3 of the Westconnex project is completed, it is predicted that by 2033, reductions in peak travel times from Western Sydney to the airport and to the Botany Port area will be **miniscule**. Parramatta to Sydney airport will save **10 minutes**, between Burwood and Sydney Airport the time saved will be **5 minutes** and between Silverwater and Port Botany the time saved will be **10 minutes**. These are only the best predictions put forward and time savings may in fact be much less. The whole rationale for building this wasteful **18 billion dollar** polluting project was precisely for that reason... to reduce travel times and to connect with Port Botany and the Airport.

### SUBSIDENCE AND HOUSE DAMAGE

3. The EIS states that property damage due to ground movement "may occur", further stating that "settlement induced by tunnel excavation and groundwater drawdown may occur in some areas along the tunnel alignment". The risk of **ground movement and subsidence is lessened** where tunnelling is more than **35m underground**. (Vol 2B Appendix E p 1) The planned Inner West Interchange proposes tunnels which are extremely shallow eg **John St at 22m; Hill St at 28m; Moore St 27m (Vol 2B Appendix E Part 2) Catherine St at 28m (Vol 2B Appendix E Part 1)**. At these shallow depths, the homes above would indisputably sustain serious structural damage and cracking. Without provision for full compensation for damage there would be **no incentive for contractors or Roads and Maritime Services to minimise this damage**.

### UNFILTERED STACKS - HEALTH DANGERS

4. It is clear that Annandale, Glebe, Rozelle and Lilyfield will be exposed to unacceptable health risks. With massive number of extra truck **four unfiltered emissions stacks** in the area plus a **large number of exit portals**, the residents of this area will suffer greatly from **poisonous diesel particulates**. This is negligent when you consider that, the World Health Organisation in 2012 declared **diesel particulates carcinogenic**. "As you are no doubt aware there are at least 5 schools that will be in the orbit of these poisonous fumes and children and the elderly are most at risk to lung ailments. Your Education Minister Rob Stokes declared in 2017, "No ventilation shafts will be built near any school."

### PARKING CONGESTION

5. Rozelle Rail Yards will have **400 car** parking spaces provided for workers(EIS). The daily workforce for these sites is stated to be approximately **550**. This means **that 150 vehicles** will need to **park in nearby local streets** which are already over-subscribed during weekdays by commuters taking the light rail.

### POLLUTION – AIR/NOISE

6. The Rozelle Interchange, including the Inner West Interchange, and surrounding streets will experience **increased traffic with associated noise and air pollution** - ie at The Crescent, Johnson St and Catherine St in

Annandale/Lilyfield/Leichhardt and in Ross Street, Glebe. These streets are **already highly congested at peak times** and with a massive number of extra truck movements and traffic associated with construction, these streets will become gridlocked during peak times. Also, the widening of the Crescent between the city West Link and Johnston street with **an extra lane being constructed** will lead to heavy traffic congestion on a road that has **3 Primary/Infants schools**. Furthermore, the EIS states that the current Rozelle Interchange and surrounds of Anzac Bridge are presently close to full capacity. In fact, Anzac Bridge is **currently at maximum** capacity during peak hours. With the proposed construction, the area is going to be subjected to a huge increase in vehicle movements throughout the 5 year construction period.

#### **REMOVAL OF SPOIL - TRUCK MOVEMENTS**

7. The removal of spoil from the Rozelle Rail Yards will lead to **the largest number of spoil truck movements** on the entire Stage 3 project: **517 Heavy truck movements a day**, of which 46 are stated to take place during peak hours. This will lead to extra noise and air pollution in this area.

The **unacceptable noise levels** which will accompany the construction of this massive interchange will further add to the discomfort of the residents. No analysis has been provided of the magnitude of increased noise pollution which will adversely affect residents. The EIS actually states that local residents may have to keep their windows and doors closed to keep out the noise and dust. The proposed work hours for construction in the Goods Yard for the tunneling and spoil removal are 24 hours a day, seven days a week. This could lead to loss of sleep for local residents as well as loss of lifestyle.

There will also be disturbance of soil in the old Rozelle Goods Yard which may be thick with toxic contaminants such as **lead and asbestos** (as was the case in St Peters.) You made no provision for the safe removal of these toxic substances in St Peters and I do not see any provision in the EIS for their safe removal in this area.

#### **LOSS OF PARKS AND RECREATIONAL SPACE**

8. **The removal of Buruwan Park** between The Crescent and Bayview Crescent/Railway Parade, Annandale to accommodate the widening realignment of the Crescent would be a direct loss of much-needed parkland in this innercity area. Further, Buruwan Park lies on a **major cycle route** from Railway Parade through to Anzac Bridge, IJTS and the CBD.

#### **PROPOSED 'PARK' in ROZELLE GOODS YARD**

9. The proposed building of a park in the area of the Goods Yard right in the middle of a large number of exit portals and **poisonous smoke stacks** borders on being criminally negligent. This new 'recreational area' will be subject to the dangerous invisible particulates of 2.5 microns and smaller so many residents and children will be unaware that they are being poisoned. **All evidence shows that these particulates are linked with increased cases of asthma, lung disease, cancer and stroke** placing further pressure on our already overloaded health system.






#### **CONSULTATION**

10. Although the EIS indicates what is to be expected when construction begins, it also states that that only, after Construction Contractors have been engaged would project designs and methodologies be finally worked out and agreed upon. This may result in major **changes to the project design and construction methodologies**. **The community would have no say in this process!**

#### **SUBJECT TO CHANGE**

11. In the introduction of the EIS it clearly states that the information in the EIS is "indicative of the final design" only. The reality of this statement means that the project may be completely different to stated plans in the EIS with residents given no say in the final outcome.

For the reasons listed above the project should not go ahead and alternatives looked into that seriously takes into consideration all of the issues raised above such as has been proposed by the City of Sydney Council.

<p><b>Attention Director</b>  Application Number: SSI 7485 Application</p> <p>Infrastructure Projects, Planning Services,  Department of Planning and Environment  GPO Box 39, Sydney, NSW, 2001</p> <p>Application Name: WestConnex M4-M5 Link</p>	<p>Name: </p> <p>Signature: </p> <p>Please <u>include</u> / delete (cross out or circle) my personal information when publishing this submission to your website. I HAVE NOT made reportable political donations in the last 2 years.</p> <p>Address: </p> <p>Suburb:  Postcode: </p>
---	---

I object to the WestConnex M4-M5 Link proposals for the following reasons:

- It is clear that the tunnel portals will be major sites for more traffic congestion. Some intersections that are currently very congested will be just as bad in 2033.
- No road junction as large and complex as the extraordinary spaghetti junction proposed to go underground has been built anywhere in the world. The feasibility is not tested. There are no international or national standards for such a construction.
- The impact of the deep tunnelling for the M4-M5 link - in addition to the tunnelling for the new Sydney Metro in the same area - in the Tempe, Sydenham, St Peters, Newtown and Camperdown and beyond is an unknown hazard to the soundness of the buildings above, and given that two different tunnelling operations will take place quite close, the people in those buildings will struggle to get repairs and compensation for loss because either contractor will no doubt blame the other.
- The EIS uses maps indicating alignment of the mainline tunnels. It is clear from more detailed reading deep into the EIS (ie 12-57 Sydney Water Tunnels) that the alignment and depths of the tunnels may vary very significantly, after further survey work has been done and construction methodology determined by the construction contractor. The maps provided in the EIS are nothing more than 'indicative' and are misleading the community. The EIS should be withdrawn, corrected and updated, and reissued for genuine public comment based on 'definitive' information.
- The justification for this project relies on the completion of other projects such as the Western Harbour Tunnel which has not yet been planned, let alone approved.
- Are there other potentially serious problems with Sydney Water utility services (described at EIS 12-57) or with other utilities in other suburbs or along the proposed M4-M5 tunnel alignment? If so, the EIS proposals and application should not be approved till these are all disclosed, researched, surveyed and the resolution publicly published.
- The increased amount of traffic the M4-M5 Link will dump on the roads to and from the St Peters, Haberfield and Rozelle Interchanges will disrupt local transport networks including bus and active transport (walking and cycling).
- I oppose the destruction of any more of Sydney's heritage for WestCONnex. I am appalled that Sydney Motorway Corporation is seeking approval to tunnel under hundreds of highly valued heritage buildings in Newtown without any serious assessment of risk at all. This heritage belongs to all of Sydney.
- I strongly object to the privatisation of the WestConnex project that turns public monies into private profit.
- The mechanical ventilation proposed depends on single direction tunnel construction, so how it can possibly work for large curved tunnels on multiple levels is unknown.

I object to the WestConnex M4-M5 Link proposals as contained in the EIS application # SSI 7485, for the reasons set out below.

Name: ROBERT BOLTON

Signature: Robert Bolton

Please include my personal information when publishing this submission to your website

**Declaration:** I HAVE NOT made any reportable political donations in the last 2 years.

Address: 20 CHARLTON ST

Suburb: NEW TOWN Postcode: 2042

Submission to:

Planning Services,  
Department of Planning and Environment  
GPO Box 39, Sydney, NSW, 2001

Attn: Director – Transport Assessments

Application Number: SSI 7485

Application Name: WestConnex M4-M5 Link

- The Darley Road site should be rejected because it involves acquiring Dan Murphy's. This business was rem=novated and opened with full knowledge that it was to be acquired. The lessee and sub-lessees should not be permitted compensation in these circumstances. The demolition of the entire building (which the EIS confirms will occur) is wasteful and represents mismanagement of public resources.
- Because of the high tolls drivers who have to travel east daily will look for alternative routes and build up the traffic on local roads, both here in western Sydney, on Parramatta Rd and all the way to the city. There is no way the WestConnex roads will reduce traffic on un-tolled roads with tolls on the WestConnex sections so high.
- This EIS contains little or no meaningful design and construction detail. It appears to be a wish list not based on actual effects. Everything is indicative, 'would' not 'will', telling me nothing is actually 'known' for certain – and is certainly not included here.
- Increased traffic congestion in areas around portals will increase pollution along roadsides, with predicted adverse impacts on breathing and through long-term carcinogenic effects. The maps and analysis of the pollution effects in the EIS should be presented in a way that enables them to be understood by ordinary citizens. Instead information is presented in a way that is deliberately obscure and hard to interpret.
- I do not consider so many disruptions of pedestrian and cycle ways to be a 'temporary' impact. Four years in the life of a community is a long time. The EIS acknowledges that there will be more danger in the environment around construction sites. It is a serious matter to deliberately take steps to reduce the safety of a community, especially when as the traffic analysis shows there will be a legacy of traffic congestion even in 2033. A promise of a plan is NOT an answer to those concerned about the impacts.
- The EIS uses the term 'construction fatigue' to refer to the continuing impacts of construction. In St Peters construction work in relation to the M4 and M5 has been going on for years. Approval of this latest EIS will mean that construction impacts of M4 and New M5 will extend for a further five years with both construction and 24/7 tunnelling sites. In reality 'construction fatigue' means residents in St Peters losing homes and neighbours and community; roadworks physically dividing communities; sickening odours over several months, incredible noise pollution 24 hours a day and dangerous work practices putting community members at risk. These conditions have already placed enormous stress on local residents, seriously impacting health and well-being. Another 5 years will be breaking point for many residents. How is this addressed in the EIS beyond the acknowledgement of 'construction fatigue'. This is intolerable for the local community who bear the greatest cost of the construction of the M4 and M5 and the least benefit.

**Campaign Mailing Lists:** I would like to volunteer and/or be informed about the anti-WestConnex campaigns - My details must be removed before this submission is lodged, and must be used only for campaign purposes and must not be divulged to other parties

Name \_\_\_\_\_ Email \_\_\_\_\_ Mobile \_\_\_\_\_

Attention Director Infrastructure Projects, Planning Services, Department of Planning and Environment GPO Box 39, Sydney, NSW, 2001	Name: <u>M. DEMARTINO</u>
Application Number: SSI 7485	Address: <u>41 BOTANICA DVE</u> Suburb: <u>LIDCOMBE</u> Postcode <u>2141</u>
Application Name: WestConnex M4-M5 Link	Signature: <u>M. Demartino</u>
Please include / delete / cross out or circle my personal information when publishing this submission to your website Declaration: <b>HAVE NOT</b> made any reportable political donations in the last 2 years	

I object to the whole of the WestConnex Project, and the specific WestConnex M4-M5 Link proposals as contained in the EIS M4/M5 application, for the following reasons:

1. There is great concern in the community that King Street, Newtown, will become a 24-hour clearway. The EIS at 7-41 acknowledges that, and states "Roads and Maritime has no plan to change the existing clearways on King Street". This statement is **deliberately misleading** as it infers that SMC has the authority to establish Clearways on regional roads. *Roads and Maritime* have the unfettered right to declare Clearways wherever and whenever they wish, and RMS has **NEVER** stated publicly that King Street will not be subject to extended clearways.
2. The EIS uses maps indicating alignment of the mainline tunnels. It is only when you get to EIS 12-57 (Sydney Water Tunnels) that it becomes clear that the alignment and depths of the tunnels may vary very significantly, after further survey work has been done and construction methodology determined by the construction contractor. The maps provided in the EIS are only 'indicative' and are misleading the community. The EIS should be withdrawn, corrected and updated, and reissued for genuine public comment based on 'definitive' information.
3. The EIS refers to concerns that were raised by the community that the route of tunnels in Newtown appeared to go to the east of King Street, an area that had had no geotech testing (see at 7-51) SMC staff indicated at Community information sessions that the maps included in the Concept Design were broad and indicative only, and that further details would be available in the EIS. The details in the just released EIS indicate both sides of King St but as it is only indicative how is it possible to comment on the likely impacts. This seriously casts doubt over the integrity of the entire EIS process.
4. I strongly object to the way the EIS treats "uncertainties". EIS 6.1 (Synthesis, Page 45) describes the process re project uncertainties. *"The EIS is based on the concept design developed for the project. ... it is to be expected that some uncertainties exist that will need to be resolved during detailed design and construction and operational planning. As described in Chapter 1, construction contractors ... would be engaged during detailed design to provide greater certainty on the exact locations of temporary and permanent facilities and infrastructure as well as the construction methodology to be adopted. This may result in changes to both the project design and the construction methodologies described and assessed in this EIS. Any changes to the project would be reviewed for consistency with the assessment contained in the EIS including relevant mitigation measures, environmental performance outcomes and any future conditions of approval"*. Given this I strongly object to the approval of this EIS until critical 'uncertainties' have been fully researched and the results (and any changes) published for public comment.
5. At 7-25 the EIS does not mention the many hundreds of extended written submissions that were lodged in late July and early August. These critical 'community engagement' feedback submissions have clearly not been considered in the preparation of the EIS. This casts doubt over the integrity of the entire EIS process.
6. It all very difficult for the community to access hard copies of the EIS outside normal working and business hours. The Newtown Library only has one copy of the EIS, and has extremely limited opening hours. This restricted access does NOT constitute open and fair community engagement.
7. This EIS contains **no meaningful** design and construction details and no parameters as to how broad changes and therefore impacts could be. It therefore fails to allow the community to be informed about and comment on the project impacts in a meaningful way.

I call on the Minister for Planning to reject this project and demand that the government re-think the transport planning for the whole metropolitan area taking into account long term sustainability over short-term private profit.

**Campaign Mailing Lists:** I would like to volunteer and/or be informed about the anti-WestConnex campaigns - My details must be removed before this submission is lodged, and must be used only for campaign purposes and must not be divulged to other parties

Name: \_\_\_\_\_; Email: \_\_\_\_\_; Mobile \_\_\_\_\_

Attention Director Infrastructure Projects, Planning Services, Department of Planning and Environment Application Number: SSI 7485 GPO Box 39, Sydney, NSW, 2001	From: <i>Paddington</i> Name: <i>Tamryn Liddell</i> Address: <i>314</i>
Application Name: Westconnex M4-M5 Link	Suburb: <i>Paddington</i> Postcode <i>2021</i>
Declaration: I <b>have not</b> made any reportable political donations in the last 2 years.	Please <b>include / delete (cross out or circle)</b> my personal information when publishing this submission to your website

I object to the whole of the Westconnex Project, including the Westconnex M4-M5 Link proposals as contained in the EIS, for the following reasons:

1. The process that has led to this EIS has been undemocratic and obscure, driven by decisions made behind closed doors. I have serious concerns that such a complex project with hundreds of risks could be treated by NSW politicians as if approval was a foregone conclusion.
2. There has been no independent consideration of alternatives, in particular of a major expansion of commuter rail transport. The Department should reject this inadequate EIS and have a review of the flawed processes that have already led to massive expenditure on the inadequate option of privatised toll roads. This proposal is out of step with contemporary urban planning.
3. The original objectives of the project specified improving road and freight access to Sydney Airport and to Port Botany. We now have proposals for Stages 1,2 and 3 and none achieve this goal. The community is asked to support this proposal on the basis of other major unfunded projects, which are little more than ideas on a map. This is NOT the way to plan a liveable city.
4. I object to the publication of this EIS only 14 days after the final date for submission of comments on the concept design. At the time this EIS was approved for publication, there had been no public response to the public submissions on the design. It was not possible that the community's feedback was considered let alone assessed before the EIS model was finalised. The rushed process exposes the fundamental lack of integrity in the feedback process.
5. The increased amount of traffic the M4-M5 Link will dump on the roads to and from the St Peters Interchange will have a disruptive impact on the local transport networks comprising vehicle, bus and active transport (walking and cycling).
6. I oppose the destruction of any more of Sydney's heritage for WestCONnex. I am appalled that WestCONnex are seeking approval to tunnel under hundreds of heritage buildings in Newtown without no serious assessment of risks at all.
7. It is quite clear that the escalating cost of tolls will encourage drivers to avoid tollways. This will further pollute and congest local roads. Such impact was evident on Parramatta Rd usage immediately the new M4 tolls were activated. The community expects similar impacts on the roads around the St Peters interchange, including the Princes Highway, King St, Enmore and Edgeware Roads and though streets of Alexandria and Erskineville. The Traffic analysis fails to deal with this issue of traffic beyond the boundaries of the project and should be rejected.
8. I object to the fact that the WestConnex Traffic Model has not been released to Councils and the community.
9. Increased traffic congestion will also increase the atmospheric pollution along roadsides in local areas, with predicted adverse impacts on breathing and through long term carcinogenic effects. The maps and analysis of the pollution effects in the EIS should be presented in a way that they can be understood by ordinary citizens. Instead information is presented in a way that is deliberately obscure and hard to interpret.
10. Unfiltered stacks anywhere in Sydney are not unacceptable. An extra exhaust stack on the NW corner of the St Peters interchange will increase pollution in an area where the prevailing winds will spread emissions over residences, schools and sports fields. St Peters Primary School will be at the apex of a triangle between the two exhaust stacks on the SW and NW corners of the interchange.
11. The impact of the deep tunnelling for the M4-M5 link – in addition to the tunnelling for the new Sydney Metro in the same area – in Tempe, Sydenham, St Peters, Newtown and Camperdown and beyond is an unknown hazard to the soundness of the buildings, and given that two different tunnelling operations will take place quite close, the people in those buildings will struggle to get repairs and compensation for loss because contractors will blame the other project.

In this submission I have only been able to include some of my objections to this EIS. We have already witnesses the destruction of tracts of Haberfield and St Peters. Please do not allow the Sydney Motorway Corporation and its contractors to further extend this damage.

I call on the Secretary of the Planning Department to advise the Minister for Planning to reject this project and demand that the government re-think the transport planning for the whole metropolitan area with active consideration and comparison of heavy and light rail alternatives.

I would like to assist and/or keep up to date with the anti-Westconnex campaign - These details will be removed before lodging this submission, and will be used only for campaign purposes and will not be divulged to other parties

Name \_\_\_\_\_ Email \_\_\_\_\_ Mobile \_\_\_\_\_

**Attention Director**

Application Number: SSI 7485

Infrastructure Projects, Planning  
Services,Department of Planning and  
Environment

GPO Box 39, Sydney, NSW, 2001

Application Name:

WestConnex M4-M5 Link

Name:

Stephen Adams

Signature:

Please  
include my personal information when publishing this submission to your website. I HAVE NOT  
made reportable political donations in the last 2 years.

Address:

390 Wilson St.

Suburb:

Darlington

Postcode

2008

*I submit my objection to the WestConnex M4-M5 Link proposals for the reasons stated below, and request the Minister reject the application entirely, and cause the proponents to reissue an EIS that is based on a fully researched, developed, and budgeted concept design, and require the proponents to prepare a new business case against that design.*

- ◇ Other planning issues are excluded from cost-benefit analysis, which is a key component of developing a business case:
  - a. No analysis of equity impacts of the infrastructure investment and the tolling regime, given the lower socio-economic status of many areas of Western Sydney, and the requirement for potential users of WestConnex to own or pay for access to a private vehicle to be able to use it
  - b. The localised impact of air quality around the ventilation outlets should have been accounted for.
  - c. Impacts associated with loss of amenity from reduced access to open space should have been accounted for.
- ◇ Lack of ability to comment on the urban design as part of the approval process - The EIS does not provide any opportunity to comment on the urban design and landscape component of the project. It states that 'a detailed review and finalisation of the architectural treatment of the project operational infrastructure would be undertaken during detailed design'. The Community should be given an opportunity to comment upon and influence the design and we object to the approval of the EIS on the basis that this detail is not provided, nor is the community (or other stakeholders) given an opportunity to comment or influence the final design.
- ◇ Unreliable traffic projections lead to significant and compounding errors in the design, EIS and business case processes, including:
  - a. Dimensioning of motorway tunnels and interchanges (on- and off-ramps) and expansion of roads feeding traffic to and discharging traffic from the toll road
  - b. Assessment of the project's traffic impacts on other parts of the street network
  - c. Assessment of overall traffic generation and induced traffic associated with the project
  - d. Emissions based on traffic volume and driving style (e.g. stop-start driving in congested traffic leads to higher emissions impacts)
  - e. Toll earnings and financial viability, which could trigger compensation claims or negotiated underwriting that would materially undermine the State budget position given the cost of the project.
  - f. Other key inputs to the business case that are derived from strategic traffic modelling, including: purported reductions in crashes, purported improvements in productivity etc.
- ◇ The EIS social and economic impact study acknowledged the high value placed on retaining trees and vegetation in the affected area but does not mention that WestConnex has already destroyed more than 1000 trees in the St Peters Alexandria area around Sydney Park alone.

**Campaign Mailing Lists** : I would like to volunteer and/or be informed about the anti-WestConnex campaigns - My details must be removed before this submission is lodged, and must be used only for campaign purposes and must not be divulged to other parties

Name \_\_\_\_\_ Email \_\_\_\_\_ Mobile \_\_\_\_\_

<p><b>Attention Director</b>  Application Number: SSI 7485 Application</p> <p>Infrastructure Projects, Planning Services,  Department of Planning and Environment  GPO Box 39, Sydney, NSW, 2001</p> <p>Application Name: WestConnex M4-M5 Link</p>	<p>Name: <u>VICTORIA PYLE</u></p> <p>Signature: <u>[Signature]</u></p> <p>Please include / delete (cross out or circle) my personal information when publishing this submission to your website. I <del>HAVE NOT</del> made reportable political donations in the last 2 years.</p> <p>Address: <u>308 1-13 Gurners Ave</u></p> <p>Suburb: <u>Marrickville</u> Postcode <u>2204</u></p>
---	---

I object to the WestConnex M4-M5 Link proposals for the following reasons:

1. Stage 3 is the most complex and expensive stage of WestConnex and the government is seeking approval, yet there are no detailed construction plans so we are not speaking to a real situation.
2. The process that has led to this EIS has been undemocratic and obscure, driven by decisions made behind closed doors.
3. The business case for the project in all three stages has failed to taken into account the external costs of these massive road projects in air pollution for human and environmental health, in adding fossil fuel emissions to increase global warming effects, and in the economic and social costs of the disruption to human activities, of displacement of people and businesses and of the destruction of community cohesion and amenity. These external costs far outweigh any benefits from building roads which poorly serve people's transport needs but instead enrich private corporations.
4. This EIS contains **no meaningful** design and construction details and no parameters as to how broad changes and therefore impacts could be. It therefore fails to allow the community to be informed about and comment on the project impacts in a meaningful way.
5. The EIS at 7-41 acknowledges that there is great concern in the community that King Street, Newtown, will be made a 24 hour clearway, stating "Roads and Maritime has no plan to change the existing clearways on King Street". This statement is deliberately misleading - it infers that SMC has authority in controlling impacts on regional roads. Roads and Maritime have the unfettered right to declare Clearways wherever and whenever they wish, and RMS has **NEVER** stated publicly that King Street will not be subject to extended clearways.
6. The EIS at 12-57 describes possible disruptions of water supply to a vast area of Sydney as a result of tunnelling in the proximity of two major Sydney Water Tunnels in the Newtown area, stating "Detailed surveys should be undertaken to verify the levels and condition of these Sydney Water Assets". Why has an EIS been published that infers that the tunnel alignments have been thoroughly surveyed and researched, when further survey work could dramatically alter the alignments in the future ?
7. There are estimated 100 heavy and 70 light vehicle movements a day and the plan is to allow a right-hand turn into Darley Road from the CW Link. The trucks will drive onto Darley Road, turn right into the site and then left back out onto the CW Link, which is unrealistic given the amount of traffic on these roads now.
8. I am appalled that the Sydney Motorway Corporation could seek approval to build complex interchanges under the suburbs of Rozelle and Leichhardt on the basis of an EIS that is based on a concept design rather than detailed proposal that includes engineering plans.
9. The warm and caring words contained in the EIS, ref Sustainability Management Strategy, have not been reflected in the wanton destruction of homes, trees and habitat already. Why should we believe them?
10. The increased amount of traffic the M4-M5 Link will dump on the roads to and from the St Peters Interchange will have a heavy disruptive impact on the local transport routes, whether by vehicle, bus, or active transport (walking and cycling).

**Campaign Mailing Lists** : I would like to volunteer and/or be informed about the anti-WestConnex campaigns - My details must be removed before this submission is lodged, and must be used only for campaign purposes and must not be divulged to other parties

Name \_\_\_\_\_ Email \_\_\_\_\_ Mobile \_\_\_\_\_



Submission to: Planning Services Department of Planning and Environment GPO Box 39, Sydney, NSW 2001  Attention: Director – Transport Assessments  Application Number: SSI 7485 Application Name: WestConnex M4-M5 Link	Name: <i>Anne Gipton</i> Signature: <i>[Signature]</i> Please <u>include / delete (cross out or circle)</u> my personal information when publishing this submission to your website. <b>Declaration:</b> I <u>HAVE NOT</u> made any reportable political donations in the late 2 years. Address: <i>43 Leichhardt Street</i> Suburb: <i>Leichhardt</i> Postcode: <i>2040</i>
--	---

I am registering my strong objections to Stage 3 of Westconnex, the M4-M5 link for the following reasons:

1. SMC have made it extremely difficult for the community to access hard copies of the EIS. The local Glebe library only has one copy and this is the situation at other local libraries. There are very limited hours of access to these locations outside normal working hours. Access to the EIS is very difficult without access to a personal computer. This totally restricts open community engagement.
2. The EIS gives no information about changes to traffic increases entering the Sydney CBD caused by the Westconnex. Duncan Gay when asked about this, in connection to huge increases of traffic predicted to enter the city from Westconnex at St Peters, would only say that traffic would disperse! So thousands of extra vehicles would magically disperse – where? There is no plan for this. RMS has only just started work to identify which roads will need to be upgraded to deal with these vast numbers of extra vehicles entering the city. So it is impossible to form an understanding of the true Environmental impacts of this project – which is the very purpose of an EIS.
3. The Westconnex has been described as an integrated transport network solution. This is totally untrue as the role and integration with public transport and freight rail has not been assessed. The Government recently committed to a Metro West so this throws into question the need for Westconnex. This is especially so as the Westconnex business case outlines a shift from public transport to toll roads as a benefit. This needs to be justified economically. The EIS does not do this.
4. At the Rozelle Rail Yards site there will be 2 entry/exits for Heavy vehicles off the City West Link. Extra traffic controls are to be set up with extra sequences of traffic light controls to enable spoil trucks to access and exit this site. It is stated there will be 517 Heavy Truck movements as day of which 46 will be in Peak hours, plus 10 truck movements from the Crescent site. Maps showing the truck movements show that all these trucks will use the City West link. Similar maps for Darley Rd dive site also show trucks from there using the City West Link. At a consultation with a Westconnex staff member it was stated that trucks removing spoil from Camperdown dive site would be stationed and called up from James Craig Rd, so there will also be a constant movement of trucks from this location onto the City West Link. The EIS states the cumulative effect of truck movements from all sites onto the City West Link will be 700 one way Heavy truck movements a day and of that 208 will be in Peak hours. This will cause total gridlock. The EIS says other routes maybe considered; there are no details of these. This is unacceptable as it would allow a privately owned SMC to make whatever decisions they saw fit when and if the EIS is approved with no input from the community allowed.
5. The removal of Buruwan Park for road widening and the realignment of the Crescent is a particular loss of badly needed parkland. This park was established as a nature corridor and a buffer to shield the local residents from City West Link, there are mature trees on this site, it was not intended as a children's recreational area with play equipment, the description in the EIS is inaccurate. Buruwan Park also has a main cycle route running through it. The alternative route being suggested is poor and takes no account of encouraging cycling as a mode of transport. The alternative routes are based on distance only and take no account of time taken or topography. Had this been done then this would have changed the assessment for the removal of the existing cycle/walkway bridge over the City West link. There is also no mention of this bridge being replaced after construction of the Westconnex. This is not acceptable.

Attention Director Infrastructure Projects, Planning Services, Department of Planning and Environment GPO Box 39, Sydney, NSW, 2001	Name: <u>Deepa</u>	
Application Number: SSI 7485	Address: <u>B-20 Bantley Lane</u>	
Application Name: WestConnex M4-M5 Link	Suburb: <u>Camden</u>	Postcode <u>2050</u>
Please <u>include / delete (cross out or circle)</u> my personal information when publishing this submission to your website Declaration: I <u>HAVE NOT</u> made any reportable political donations in the last 2 years.		
Signature: <u>[Signature]</u>		

I object to the whole of the WestConnex Project, and the specific WestConnex M4-M5 Link proposals as contained in the EIS M4/M5 application, for the following reasons:

1. There is great concern in the community that King Street, Newtown, will become a 24-hour clearway. The EIS at 7-41 acknowledges that, and states "Roads and Maritime has no plan to change the existing clearways on King Street". This statement is **deliberately misleading** as it infers that SMC has the authority to establish Clearways on regional roads. *Roads and Maritime* have the unfettered right to declare Clearways wherever and whenever they wish, and RMS has **NEVER** stated publicly that King Street will not be subject to extended clearways.
2. The EIS uses maps indicating alignment of the mainline tunnels. It is only when you get to EIS 12-57 (Sydney Water Tunnels) that it becomes clear that the alignment and depths of the tunnels may vary very significantly, after further survey work has been done and construction methodology determined by the construction contractor. The maps provided in the EIS are only 'indicative' and are misleading the community. The EIS should be withdrawn, corrected and updated, and reissued for genuine public comment based on 'definitive' information.
3. The EIS refers to concerns that were raised by the community that the route of tunnels in Newtown appeared to go to the east of King Street, an area that had had no geotech testing (see at 7-51) SMC staff indicated at Community information sessions that the maps included in the Concept Design were broad and indicative only, and that further details would be available in the EIS. The details in the just released EIS indicate both sides of King St but as it is only indicative how is it possible to comment on the likely impacts. This seriously casts doubt over the integrity of the entire EIS process.
4. I strongly object to the way the EIS treats "uncertainties". EIS 6.1 (Synthesis, Page 45) describes the process re project uncertainties. *"The EIS is based on the concept design developed for the project. ... it is to be expected that some uncertainties exist that will need to be resolved during detailed design and construction and operational planning. As described in Chapter 1, construction contractors ... would be engaged during detailed design to provide greater certainty on the exact locations of temporary and permanent facilities and infrastructure as well as the construction methodology to be adopted. This may result in changes to both the project design and the construction methodologies described and assessed in this EIS. Any changes to the project would be reviewed for consistency with the assessment contained in the EIS including relevant mitigation measures, environmental performance outcomes and any future conditions of approval"*. Given this I strongly object to the approval of this EIS until critical 'uncertainties' have been fully researched and the results (and any changes) published for public comment.
5. At 7-25 the EIS does not mention the many hundreds of extended written submissions that were lodged in late July and early August. These critical 'community engagement' feedback submissions have clearly not been considered in the preparation of the EIS. This casts doubt over the integrity of the entire EIS process.
6. It all very difficult for the community to access hard copies of the EIS outside normal working and business hours. The Newtown Library only has one copy of the EIS, and has extremely limited opening hours. This restricted access does NOT constitute open and fair community engagement.
7. This EIS contains **no meaningful** design and construction details and no parameters as to how broad changes and therefore impacts could be. It therefore fails to allow the community to be informed about and comment on the project impacts in a meaningful way.

I call on the Minister for Planning to reject this project and demand that the government re-think the transport planning for the whole metropolitan area taking into account long term sustainability over short-term private profit.

'I object to the WestConnex M4-M5 Link proposals as contained in the EIS application # SSI 7485, for the reasons set out below.

Name: AMANDA WATKIN

Signature: A. Watkin

Please **include** my personal information when publishing this submission to your website

**Declaration** : I **HAVE NOT** made any reportable political donations in the last 2 years.

Address: 81 PROBERT ST

Suburb: NEWTOWN Postcode: 2042

Submission to:

Planning Services,  
Department of Planning and  
Environment  
GPO Box 39, Sydney, NSW, 2001

Attn: Director – Transport Assessments

Application Number: SSI 7485  
Application

Application Name: WestConnex M4-M5  
Link

### Heritage impacts

5. The project directly affected five listed heritage items, including demolition of the stormwater canal at Rozelle. Twenty-one other statutory heritage items of State or local heritage significant would be subject to indirect impacts through vibration, settlement and visual setting. And directly affected nine individual buildings as assessed as being potential local heritage items. It is unacceptable that heritage items are removed or potentially damaged and the approval should prohibit such destruction. (Executive Summary xviii)

### Property acquisition support service

6. The EIS states that 'Impacts associated with property acquisition would be managed through a property acquisition support service.' There is no reference as to how this support service will be more effective than that currently offered. There were many upset residents and businesses who did not believe they were treated in a respectful and fair manner in earlier stages. The EIS needs to include details as to lessons learned from earlier projects and how this will be improved for the M4-M5 impacted residents and businesses. (Executive Summary xviii)

### Biodiversity

7. The EIS states that investigation would be undertaken to confirm whether the Victoria Road bridge is a potential roost site for microbats. There will be attempts to 'manage potential impacts' if confirmed. This is inadequate. The project should not be permitted to impact on vulnerable species.

### Visual amenity

8. The EIS acknowledges that visual impacts will occur during construction. However it does not propose to address these negative impacts in the design of the project. This is unacceptable and the EIS needs to propose walls, plant and perimeter treatments and other measures at appropriate locations to lessen the impact on visual amenity. (Executive Summary xviii)

### Lack of ability to comment on the urban design as part of the approval process

9. The EIS does not provide any opportunity to comment on the urban design and landscape component of the project. It states that 'a detailed review and finalisation of the architectural treatment of the project operational infrastructure would be undertaken 'during detailed design'. The Community should be given an opportunity to comment upon and influence the design and we object to the approval of the EIS on the basis that this detail is not provided, nor is the community (or other stakeholders) given an opportunity to comment or influence the final design.

**Campaign Mailing Lists** : I would like to volunteer and/or be informed about the anti-WestConnex campaigns - My details must be removed before this submission is lodged, and must be used only for campaign purposes and must not be divulged to other parties

Name \_\_\_\_\_ Email \_\_\_\_\_ Mobile \_\_\_\_\_

I object to the WestConnex M4-M5 Link proposals as contained in the EIS application # SSI 7485, for the reasons set out below

Name: .....

Signature: .....

Please **include** my personal information when publishing this submission to your website

**Declaration** : I **HAVE NOT** made any reportable political donations in the last 2 years.

Address: .....

Suburb: .....Postcode.....

Submission to:

Planning Services,  
Department of Planning and  
Environment  
GPO Box 39, Sydney, NSW, 2001

Attn: Director – Transport Assessments

Application Number: SSI 7485  
Application

Application Name: WestConnex M4-M5  
Link

### Property acquisitions

10. The construction and operation of the project will result in 51 property acquisitions. We object to the project in its entirety because of this impact. We note that a number of long-standing businesses have been acquired and that many families and businesses in earlier stages have been forced to go to court to seek fair compensation. We object to the acquisition in particular of the Dan Murphys site. The business was substantially renovated and a new business opened with full knowledge of the likely acquisition. We object to it being acquired and compensated in this circumstances and call on the Government to investigate the circumstances which led to this occurring (Executive Summary xvii)

### Noise barriers

11. No noise barriers have been proposed. This is unacceptable and appropriate noise barriers should be included in the EIS for consideration. (Executive Summary xvii)

### Risk of settlement (ground movement)

12. The EIS states that property damage due to ground movement may occur. We object to the project in its entirety on this basis. The EIS states that 'settlement, induced by tunnel excavation, and groundwater drawdown, may occur in some areas along the tunnel alignment'. The risk of ground movement is lessened where tunnelling is more than 35 metres. However, some tunnelling is at less than 10 metres. This proposed tunnel alignment creates an unacceptable risk of ground movement. In addition, the EIS states that there are a number of discrete areas to the north and northwest of the Rozelle Rail Yards, to the north of Campbell Road at St Peters and in the vicinity of Lord Street at Newtown where ground water movement above 20 milliliters is predicted 'strict limits on the degree of settlement permitted would be imposed on the project' and 'damage' would be rectified at no cost to the owner. would be placed (Executive Summary, xvii -iii). The project should not be permitted to be delivered in such a way that there is a known risk to property damage that cannot be mitigated to an acceptable level of risk.

### Ambient air quality

13. There is no evidence provided in the EIS that the ventilation outlets will be date. The EIS simply states that 'the ventilation outlets would be designed to effectively disperse the emissions from the tunnel and are predicted to have negligible effect on local air quality (xiv, Executive Summary). This is inadequate and details of the impacts on air quality need to be provided so that the residents and experts can meaningfully comment on the impact.

**Campaign Mailing Lists** : I would like to volunteer and/or be informed about the anti-WestConnex campaigns - My details must be removed before this submission is lodged, and must be used only for campaign purposes and must not be divulged to other parties

Name \_\_\_\_\_ Email \_\_\_\_\_ Mobile \_\_\_\_\_

23.9.17

Submission to: Planning Services Department of Planning and Environment GPO Box 39, Sydney, NSW 2001	Name: <i>Kate Kensey</i> Signature: <i>Kensey</i>
Attention: Director – Transport Assessments	Please <b>include / delete (cross out or circle)</b> my personal information when publishing this submission to your website. <b>Declaration:</b> I <b>HAVE NOT</b> made any reportable political donations in the late 2 years.
Application Number: SSI 7485 Application Name: WestConnex M4-M5 Link	Address: <i>319 Nelson St</i> Suburb: <i>ANNANDALE</i> Postcode: <i>2038</i>

I am registering my strong objections to Stage 3 of Westconnex, the M4-M5 link for the following reasons:


1.SMC have made it extremely difficult for the community to access hard copies of the EIS. The local Glebe library only has one copy and this is the situation at other local libraries. There are very limited hours of access to these locations outside normal working hours. Access to the EIS is very difficult without access to a personal computer. This totally restricts open community engagement.

2.The EIS gives no information about changes to traffic increases entering the Sydney CBD caused by the Westconnex. Duncan Gay when asked about this, in connection to huge increases of traffic predicted to enter the city from Westconnex at St Peters, would only say that traffic would disperse! So thousands of extra vehicles would magically disperse – where? There is no plan for this. RMS has only just started work to identify which roads will need to be upgraded to deal with these vast numbers of extra vehicles entering the city. So it is impossible to form an understanding of the true Environmental impacts of this project – which is the very purpose of an EIS.

3.The Westconnex has been described as an integrated transport network solution. This is totally untrue as the role and integration with public transport and freight rail has not been assessed. The Government recently committed to a Metro West so this throws into question the need for Westconnex. This is especially so as the Westconnex business case outlines a shift from public transport to toll roads as a benefit. This needs to be justified economically. The EIS does not do this.

4. At the Rozelle Rail Yards site there will be 2 entry/exits for Heavy vehicles off the City West Link. Extra traffic controls are to be set up with extra sequences of traffic light controls to enable spoil trucks to access and exit this site. It is stated there will be 517 Heavy Truck movements as day of which 46 will be in Peak hours, plus 10 truck movements from the Crescent site. Maps showing the truck movements show that all these trucks will use the City West link. Similar maps for Darley Rd dive site also show trucks from there using the City West Link. At a consultation with a Westconnex staff member it was stated that trucks removing spoil from Camperdown dive site would be stationed and called up from James Craig Rd, so there will also be a constant movement of trucks from this location onto the City West Link. The EIS states the cumulative effect of truck movements from all sites onto the City West Link will be 700 one way Heavy truck movements a day and of that 208 will be in Peak hours. This will cause total gridlock. The EIS says other routes maybe considered; there are no details of these. This is unacceptable as it would allow a privately owned SMC to make whatever decisions they saw fit when and if the EIS is approved with no input from the community allowed.

5.The removal of Buruwan Park for road widening and the realignment of the Crescent is a particular loss of badly needed parkland. This park was established as a nature corridor and a buffer to shield the local residents from City West Link, there are mature trees on this site, it was not intended as a children's recreational area with play equipment, the description in the EIS is inaccurate. Buruwan Park also has a main cycle route running through it. The alternative route being suggested is poor and takes no account of encouraging cycling as a mode of transport. The alternative routes are based on distance only and take no account of time taken or topography. Had this been done then this would have changed the assessment for the removal of the existing cycle/walkway bridge over the City West link. There is also no mention of this bridge being replaced after construction of the Westconnex. This is not acceptable.

Submission to : Planning Services, Department of Planning and Environment GPO Box 39, Sydney, NSW, 2001	Name: <b>MARY ROBERTSON</b> Signature: 
Attention: Director – Transport Assessments	Please <u>include / delete (cross out or circle)</u> my personal information when publishing this submission to your website <b>Declaration : I HAVE NOT</b> made any reportable political donations in the last 2 years.
Application Number: SSI 7485 Application Name: WestConnex M4-M5 Link	Address: <b>29 PROSPECT</b> Suburb: <b>ESKINEVILLE</b> Postcode <b>2043</b>

I submit this objection to the WestConnex M4-M5 Link proposals as contained in the EIS application # SSI 7485, for the following reasons, and ask that the Minister reject the application

- It is clear that the tunnel portals will be major sites for more traffic congestion. Some intersections that are currently very congested will be just as bad in 2033.
- No road junction as large and complex as the extraordinary spaghetti junction proposed to go underground has been built anywhere in the world. The feasibility is not tested. There are no international or national standards for such a construction.
- The impact of the deep tunnelling for the M4-M5 link - in addition to the tunnelling for the new Sydney Metro in the same area - in the Tempe, Sydenham, St Peters, Newtown and Camperdown and beyond is an unknown hazard to the soundness of the buildings above, and given that two different tunnelling operations will take place quite close, the people in those buildings will struggle to get repairs and compensation for loss because either contractor will no doubt blame the other.
- The EIS uses maps indicating alignment of the mainline tunnels. It is clear from more detailed reading deep into the EIS (ie 12-57 Sydney Water Tunnels) that the alignment and depths of the tunnels may vary very significantly, after further survey work has been done and construction methodology determined by the construction contractor. The maps provided in the EIS are nothing more than 'indicative' and are misleading the community. The EIS should be withdrawn, corrected and updated, and reissued for genuine public comment based on 'definitive' information.
- The justification for this project relies on the completion of other projects such as the Western Harbour Tunnel which has not yet been planned, let alone approved.
- Are there other potentially serious problems with Sydney Water utility services (described at EIS 12-57) or with other utilities in other suburbs or along the proposed M4-M5 tunnel alignment ? If so, the EIS proposals and application should not be approved till these are all disclosed, researched, surveyed and the resolution publicly published.
- The increased amount of traffic the M4-M5 Link will dump on the roads to and from the St Peters, Haberfield and Rozelle Interchanges will disrupt local transport networks including bus and active transport (walking and cycling).
- I oppose the destruction of any more of Sydney's heritage for WestCONNex. I am appalled that Sydney Motorway Corporation is seeking approval to tunnel under hundreds of highly valued heritage buildings in Newtown without any serious assessment of risk at all. This heritage belongs to all of Sydney.
- I strongly object to the privatisation of the WestConnex project that turns public monies into private profit.
- The mechanical ventilation proposed depends on single direction tunnel construction, so how it can possibly work for large curved tunnels on multiple levels is unknown.
- Other Comments :

**Campaign Mailing Lists** : I would like to volunteer and/or be informed about the anti-WestConnex campaigns - My details must be removed before this submission is lodged, and must be used only for campaign purposes and must not be divulged to other parties

Name \_\_\_\_\_ Email \_\_\_\_\_ Mobile \_\_\_\_\_

**Attention Director**  
Application Number: SSI 7485

Infrastructure Projects, Planning  
Services,  
Department of Planning and  
Environment  
GPO Box 39, Sydney, NSW, 2001  
Application Name:  
WestConnex M4-M5 Link

Name: Eva Murray  
Signature: Eva Murray Please  
include my personal information when publishing this submission to your website. I HAVE NOT  
made reportable political donations in the last 2 years.  
Address: 35 Edgeware Rd  
Suburb: Enmore Postcode 2052

*I submit my objection to the WestConnex M4-M5 Link proposals for the reasons stated below, and request the Minister reject the application entirely, and cause the proponents to reissue an EIS that is based on a fully researched, developed, and budgeted concept design, and require the proponents to prepare a new business case against that design.*

- ◆ The EIS (including Appendix H) fails to provide traffic modelling outputs to assess impacts of the Project on CBD streets and intersections. Given the highly constrained and congested nature of the CBD, NSW Government policy focusses on reducing the number of cars in the CBD in favour of public transport, walking and cycling. The proponent should provide intersection performance results for the following intersections:
  - The ANZAC Bridge off-ramp to Allen Street/Botany Road
  - The Western Distributor off-ramp to Druitt Street (buses)
  - The Western Distributor off-ramp to Bathurst Street
  - The Western Distributor off-ramp to King Street/Sussex Street
  - Gardeners Road and Botany Road
  - All intersections within the modelled area in the Sydney CBD
- ◆ The modelling process incorporates a highly unusual definition of induced traffic (p.45 of Appendix H). Induced traffic should not include the increase in trips due population growth and land use changes as these are modelled elsewhere.
- ◆ The traffic model used is an 'unconstrained' model. It assumes that all vehicles will travel on the route with the lowest "generalised cost" (i.e. combination of time and money). But it does not consider whether those routes have the capacity to handle all those vehicles. In the real world people change their time of travel, mode of travel and consider whether to make a trip at all to avoid congested routes. As a result travel patterns in the real world are very different to the patterns identified in models.
- ◆ The EIS notes that "in preparing the traffic staging plans during construction the key considerations (...) include maintaining traffic and lane capacity (...) on the arterial road network, particularly during peak periods; minimising impacts on public transport services (...); and minimising impacts on key active transport links". Existing capacity for both public and active modes of transport should be maintained. (P 8-70)
- ◆ The USA, UK and European states are more and more concerned about the bad effects of car emissions on people's health and are taking steps to tougher emission standards. Here the state government is promoting car use at the expense of public health concerns. I object to the WestConnex project because of the increased car emissions it will cause.

**Campaign Mailing Lists** : I would like to volunteer and/or be informed about the anti-WestConnex campaigns - My details must be removed before this submission is lodged, and must be used only for campaign purposes and must not be divulged to other parties

Name \_\_\_\_\_ Email \_\_\_\_\_ Mobile \_\_\_\_\_

I object to the WestConnex M4-M5 Link proposals as contained in the EIS application # SSI 7485, for the reasons set out below.

Name: Eva Murray

Signature: E. Murray

Please **include** my personal information when publishing this submission to your website  
**Declaration** : I **HAVE NOT** made any reportable political donations in the last 2 years.

Address: 35 Edgeware Rd

Suburb: Enmore Postcode: 2042

Submission to:

Planning Services,  
 Department of Planning and  
 Environment  
 GPO Box 39, Sydney, NSW, 2001

Attn: Director – Transport Assessments

Application Number: SSI 7485

Application Name: WestConnex M4-M5  
 Link

proximity of two major Sydney Water Tunnels in the Newtown area, stating "Detailed surveys should be undertaken to verify the levels and condition of these Sydney Water Assets". Why has an EIS been published that infers that the tunnel alignments have been thoroughly surveyed and researched, when further survey work could dramatically alter the alignments in the future ?

- Experience has shown that construction and other plans by WestCONnex are often regarded as flexible instruments. Any action to remedy breaches depends on residents complaining and Planning staff having resources to follow up which is often not the case. I find it unacceptable that the EIS is written in a way that simply ignores problems with other stages of WestCONnex.
- Permanent substation and water treatment plant - Residents on Darley Rd opposite the site and residents in Hubert St will have a direct line of site to the Motorway operation infrastructure. The resultant impact is a permanent degradation of the visual environment, is a loss of amenity and is detrimental to the community. This facility should not be permitted in this location and the EIS needs to demonstrate why it is required at this site. If approved, the facility should be moved to the north of the site out of line of site of residents. The residual land

should be returned for community purposes, such as green space, with future commercial uses ruled out. If the community is forced to endure 5 years of severe disruptions due to this toll road, the compensation should, at the very least, result in the land being returned to the community as green space.

- I am concerned that while the EIS finds that tolls do weigh more heavily on lower income motorists, there is no serious analysis of the blatant unfairness of letting of private consortium toll people for decades in order to pay for less profitable tollways for wealthier communities.
- The EIS does not provide any opportunity to comment on the urban design and landscape component of the project. It states that 'a detailed review and finalisation of the architectural treatment of the project operational infrastructure would be undertaken 'during detailed design'. The Community should be given an opportunity to comment upon and influence the design and we object to the approval of the EIS on the basis that this detail is not provided, nor is the community (or other stakeholders) given an opportunity to comment or influence the final design.
- EIS 6.1 (Synthesis, Page 45) states. "..... this may result in changes to both the project design and the construction methodologies

**Campaign Mailing Lists** : I would like to volunteer and/or be informed about the anti-WestConnex campaigns - My details must be removed before this submission is lodged, and must be used only for campaign purposes and must not be divulged to other parties

Name \_\_\_\_\_ Email \_\_\_\_\_ Mobile \_\_\_\_\_



**Attention Director**

Application Number: SSI 7485 Application

Infrastructure Projects, Planning Services,  
Department of Planning and Environment  
GPO Box 39, Sydney, NSW, 2001

Application Name: WestConnex M4-M5 Link

Name:

Bobbie Henning

Signature:

BHH

Please include / delete (cross out or circle) my personal information when publishing this submission to your website. I HAVE NOT made reportable political donations in the last 2 years.

Address:

Drynan St

Suburb:

Summer Hill

Postcode

2130

I object to the WestConnex M4-M5 Link proposals for the following reasons:

1. SMC have made it all but impossible for the community to access hard copies of the EIS outside normal working and business hours. The Newtown Library only has one copy of the EIS, and has extremely limited opening hours. Monday and Wednesday: 10am to 7pm. Tuesday: 10am to 6pm. Thursday and Friday: 10am to 5pm. Saturday and Sunday: 11am to 4pm. This restricted access does NOT constitute open and fair community engagement.
2. Given the high cost of the tolls and their anticipated annual increase it is also expected that there will be an increase on traffic generally on local roads as motorists avoid the tollways. This can already be seen on Parramatta Rd immediately the new M4 tolls were activated. We expect exactly the same effect in the roads around the interchange, including the Princes Highway, King St, Edgeware and Enmore Roads and through the streets of Erskineville and Alexandria.
3. The EIS at 12-57 describes potentially serious problems where mainline tunnels alignment crosses key Sydney Water utility services that service Sydney's eastern and southern suburbs. Why is SMC proposing tunnelling within metres of these critical services when no accurate surveying has been done? And when there is only limited information available about the strength of these water tunnels? The community can have no confidence in the EIS proposals that are incomplete and possibly negligent. The EIS proposals and application should not be approved till these issues are definitively resolved and publicly published.
4. Why the so called 'King Street Gateway' been excluded in the analysis of cumulative impacts of other projects?
5. There has been no independent consideration of alternatives, in particular of a major expansion of commuter rail transport. The Department should reject this inadequate EIS and have a review of the flawed processes that have already led to massive expenditure on the inadequate option of privatised toll roads. This proposal is out of step with contemporary urban planning.
6. I object to the fact that the WestConnex Traffic Model has not been released to Councils and the community.
7. EIS 6.1 (Synthesis, Page 45) describes the Process for addressing project uncertainties. "The EIS is based on the concept design developed for the project. As such, it is to be expected that some uncertainties exist that will need to be resolved during detailed design and construction and operational planning. As described in Chapter 1, construction contractors (for each stage of the project) would be engaged during detailed design to provide greater certainty on the exact locations of temporary and permanent facilities and infrastructure as well as the construction methodology to be adopted. This may result in changes to both the project design and the construction methodologies described and assessed in this EIS. Any changes to the project would be reviewed for consistency with the assessment contained in the EIS including relevant mitigation measures, environmental performance outcomes and any future conditions of approval". The EIS should not be approved till the bulk of these 'uncertainties' have been fully researched and surveyed and the results (and any changes) published for public comment.
8. I object to the publication of this EIS only 14 days after the final date for submission of comments on the concept design. At the time this EIS was approved for publication, there had been no public response to the public submissions on the design. It was not possible that the community's feedback was considered let alone assessed before the EIS model was finalised. The rushed process exposes the fundamental lack of integrity in the feedback process and treats the community with contempt.
9. Stage 3 is the most complex and expensive stage of WestConnex, yet there are no detailed construction plans. It is not enough to say there will be mitigation if negative impacts unfold. An EIS should assess risks and be able to predict whether they are worth risking and if so, what mitigation should be necessary.
10. The assessment and solution to potentially serious problems described in the EIS at 12-57 (where mainline tunnels alignment crosses key Sydney Water utility services that service Sydney's eastern and southern suburbs) is "based on assumptions about the strength and stiffness of the water tunnels given that limited information about the design and condition of these assets was available. Detailed surveys should be undertaken to verify the levels and condition of these Sydney Water assets. A detailed assessment would be carried out in consultation with Sydney Water to demonstrate that construction of the M4-M5 Link tunnels would have negligible adverse settlement or vibration impacts on these tunnels. A settlement monitoring program would also be implemented during construction to validate or reassess the predictions should it be required." The community can have no confidence in the EIS proposals that are incomplete and possibly negligent. The EIS proposals and application should not be approved till these issues are definitively resolved and publicly published.

**Campaign Mailing Lists** : I would like to volunteer and/or be informed about the anti-WestConnex campaigns - My details must be removed before this submission is lodged, and must be used only for campaign purposes and must not be divulged to other parties

Name \_\_\_\_\_ Email \_\_\_\_\_ Mobile \_\_\_\_\_

**Submission to:** Planning Services, Department of Planning and Environment. GPO Box 39, Sydney, NSW, 2001

**Attention:** Director, Transport Assessments

**Application Number:** SSI 7485

**Application Name:** WestConnex M4-M5 Link

**Name:** ANANDA INUING

**Signature:** Amanda Inu

Please include/delete (cross out or circle) my personal information when publishing this submission to your website. Declaration: I have not made any reportable donations in the last two years.

**Date:** 23/9/17

**Address:** 50 O'NEILL ST

**Suburb:** LILYFIELD

**Postcode:** 2040

23rd Sep 2017

**I OBJECT TO THIS Environmental Impact Statement (EIS). My reasons are as follows.**

There is a lack of strategic justification for the project. No feasible alternatives have been developed or assessed.

This EIS is a strategy-only document. It does not commit to any design and it therefore does not address any local impacts created by the proposed M4-M5 Link. Instead, it prepares the pathway for the sale of the Sydney Motorway Corporation (SMC) to the private sector, which would remove from the Government the responsibility, oversight and control of the final design, cost and implementation of the M4-M5 Link.

Importantly, the M4-M5 Link fails to meet the primary objectives of providing a direct motorway connection between Western Sydney and Sydney Airport and Port Botany.

While the Rozelle Interchange is supposed to be opened in December 2023, the design is so preliminary and so complex (and would be incredibly expensive if it were to proceed) that it should be treated as a separate stage of the project to ensure that potential private sector funders are willing to invest in it.

There will be major impacts on the Anzac Bridge (projected 60% increase in daily traffic) and the CBD. The EIS forecasts major impacts on bus travel times and reliability.

The EIS does not adequately account for impacts on health and air quality. Very concerningly, it identifies an additional five (5) unfiltered ventilation stacks to be constructed in Rozelle/Lilyfield. Additionally, local surface roads will be widened and traffic volumes will increase – with associated increased air quality risks.

In summary, the EIS treats the public – our communities – with contempt. It offers no final design, no commitment to improved transport and only vague and unreliable traffic modelling.

If the M4-M5 Link proceeds, the people of the affected inner west suburbs – and indeed in wider Sydney – will have a highly destructive, intrusive motorway that escalating tolls will make extremely unpopular, and therefore avoided wherever possible. In turn, this will inevitably create traffic congestion in smaller, local streets.

I believe the real purpose of this EIS is to get NSW Government approval so that the opportunity to design, build, operate, maintain and put a toll on the road can be sold to private investors – a process completely outside of the scrutiny of the public (taxpayers) who will bear the ill-effects on their various communities for decades to come.

**I call on the Secretary of NSW Planning to advise the Minister to reject this entire EIS and re-write it prior to any further work on the other sections of WestConnex continuing.**

I object to the WestConnex M4-M5 Link proposals as contained in the EIS application # SSI 7485, for the reasons set out below.

Name: .....

Signature: .....

Please **include** my personal information when publishing this submission to your website

**Declaration** : I **HAVE NOT** made any reportable political donations in the last 2 years.

Address: .....

Suburb: .....Postcode.....

Submission to:

Planning Services,  
Department of Planning and  
Environment  
GPO Box 39, Sydney, NSW, 2001

Attn: Director - Transport Assessments

Application Number: SSI 7485  
Application

Application Name: WestConnex M4-M5  
Link

### Tunnel depths

27. Tunnel depths the tunnel depths for the Leichhardt area as low as 35 metres. This creates and unacceptable risk of damage to homes due to settlement (ground movement). The EIS acknowledges that at tunnelling at 35 metres and less this is a real risk. There is no mitigation provided for this risk. Instead, it states that properties will be repaired at the Government's expense. However no details or assurance as to how this will occur are provided. The project should not be approved with such tunnelling depths permitted and with no detail as to the extent of damage and how and when it will be repaired. It will lead to the situation where residents and businesses are forced to engage structural engineers and lawyers to prove that the damage was linked to Westconnex works, with no assurance that this property damage will be promptly and satisfactorily fixed.

### Ventilation facilities

28. The EIS states that, if the current proposal for ventilation facilities do not manage to achieve satisfactory environmental and health impacts, that further ventilation facilities may be proposed. This is unacceptable and the EIS does not provide the alternative locations for any such facilities and therefore the community is deprived of any opportunity to comment on their impacts. The EIS should not be approved on the basis that there may be additional ventilation facilities that are not disclosed in the EIS.

### SCHOOL SPECIFIC SUBMISSIONS

#### Impact on safe walking and riding to schools

29. Many students walk or ride to Orange Grove and Leichhardt Secondary College schools via Darley Road. There are also a number of childcare centres very close to the Darley Road site.

30. The presence of 170 heavy and light vehicle movements a day at this site will create an unacceptable risk to students. The EIS should not permit any truck movements near the Darley Road site. The alternative proposal which provides that all spoil trucks enter and leave from the City West link is the only proposal that should be considered.

#### Local roads - prohibited truck movements

31. All of the streets abutting Darley Road identified as NCA 13 (James Street to Falls Street) should have a strict prohibition on any truck movements and worker contractor parking. These homes are already suffering the worst construction impacts of the work on the site and should be spared the further imposition of lack of parking and additional noise impacts. The EIS needs to prohibit outright truck movements (including parking) and worker parking on all of these streets.

**Campaign Mailing Lists** : I would like to volunteer and/or be informed about the anti-WestConnex campaigns - My details must be removed before this submission is lodged, and must be used only for campaign purposes and must not be divulged to other parties

Name \_\_\_\_\_ Email \_\_\_\_\_ Mobile \_\_\_\_\_

Attention Director  
 Application Number: SSI 7485 Application  
 Infrastructure Projects, Planning Services,  
 Department of Planning and Environment  
 GPO Box 39, Sydney, NSW, 2001

Name: .....

Signature: .....

Please include my personal information when publishing this submission to your website.  
 I HAVE NOT made reportable political donations in the last 2 years.

Address: .....

Suburb: .....

Postcode .....

Application Name: WestConnex M4-M5 Link

I object to the WestConnex M4-M5 Link proposals for the following reasons:

- ✓ The substation and water treatment plant should be moved to the north end of the site near the City West link.  
 This will mean that the site is less visible to residents and most pedestrian access is at this end. There are no homes that will have direct line of site of the facility if it is moved. This will also enable direct pedestrian access to the light rail without the need to use the winding path at the rear of the site which creates safety issues and adds to the time required to access the light rail stop.
- ✓ The site should be returned to the community as compensation for the imposition of this construction site in our neighbourhood for a 5 year period. If the substation and water treatment plant is moved to the north of the site, then the lower half of the site (which is the most accessible end) could be converted into open space with mature trees planted. As this site is immediately adjacent to the bay run, bicycle parking and other facilities that support active transport could be included. This would result increase the green space for residents and result in a pleasant green environment for pedestrians, rather than a fenced facility..
- ✓ The EIS currently permits trucks to access local roads in 'exceptional circumstances', which includes queuing at the site. Given the constraints of the site (and based on experience with cars accessing the site for Dan Murphy's), queuing will be the norm and not the exception. The EIS needs to be amended to rule our queuing as an exceptional circumstance which allows trucks to use local roads.
- ✓ All of the streets abutting Darley Road identified as NCA 13 (James Street to falls Street) should have a blanket prohibition on any truck movements and worker contractor parking. These hoems are already suffering the worst construction impacts of the work on the site and should be spared the further imposition of lack of parking and additional noise impacts. These streets are not constructed for heavy vehicle movements and on this basis should also be ruled out. The EIS needs to prohibit outright truck movements including parking) and worker parking on all of these streets..
- ✓ The EIS needs to require that all workers are bussed in or use public transport such as the light rail with no parking whatsoever permitted on local roads at the Darley Road site. This is justified because the site provides 11 car spacers for an estimated 100 workers a day on site. The project cannot be approved on this basis without a strict requirement on workers to use public transport or project provided transport and a prohibition needs to be in place against parking on local streets. The EIS needs to require that this restriction is included in all contracts and in the relevant approval documentation.

Campaign Mailing Lists : I would like to volunteer and/or be informed about the anti-WestConnex campaigns - My details must be removed before this submission is lodged, and must be used only for campaign purposes and must not be divulged to other parties

Name

Email

Mobile

Attention Director Infrastructure Projects, Planning Services, Department of Planning and Environment GPO Box 39, Sydney, NSW, 2001	Name:	
	Address:	
Application Number: SSI 7485	Suburb:	Postcode
Application Name: WestConnex M4-M5 Link	Signature:	
Please <b>INCLUDE</b> my personal information when publishing this submission to your website Declaration: I <b>HAVE NOT</b> made any reportable political donations in the last 2 years.		

I object to the whole of the WestConnex Project, and the specific WestConnex M4-M5 Link proposals as contained in the EIS application, in particular as relates to the proposed Darely Road civil and construction site, for the following reasons:

1. The project will worsen traffic near the Darley Road civil and tunnel site during and after construction – Leichhardt: The EIS states that after the M4-M5 opens, that traffic on Darley Road will increase by 4%. There is no benefit in the overall project for residents. During construction westbound traffic will increase on Darley Road by 37%. This increase in traffic for a period of up to five years will make it hazardous to cross the road and access the light rail and travel to Blackmore oval, the bay run, the dog park and the Leichhardt pool. In addition, it will drastically increase both local traffic and outer area traffic at peak commute times. We therefore object to the location of this site based on the unacceptable traffic impacts it will have on road users and on pedestrians.
2. Impact on traffic once project opens – The EIS states that the road network will improve once the Western Harbour Tunnel and Beaches Link opens, which means that residents will have to endure worsened traffic conditions for up to 10 years before any real reprieve. While the traffic on the City West Link is forecast to decrease by up to 40 per cent once the project is completed, this is based on commuters choosing to use the tollways. There is limited evidence to support these traffic statistics and it is likely that many drivers (as is the case with the Cross City tunnel) will choose to use local roads to avoid the toll which will result in significant rat-running. I object to the approval of this EIS on the basis that it will not decrease traffic on local streets and that there is no plan to manage rat running from toll dodgers.
3. Constant out of hours work expected and permitted – Leichhardt: The EIS states that 'some surface works' would need to be carried out out-of-hours to minimise traffic disruptions or for safety or operational reasons'. Given that Darley Road is a known accident black spot and is highly congested, particularly at peak periods, it is likely that this will be used as a justification for frequent out-of-hours work. This will create an unacceptable noise impact on those living close to the Darley Road site. There are an estimated 36 homes that will suffer severe noise impacts and out of hours work will adversely affect their amenity of life. In addition, it is likely to lead to additional road closures and diversions, placing pressure on the local traffic network. No out-of-hours work should be permitted except in the case of a true emergency. The EIS as drafted effectively permits out of hours to be undertaken whenever this is convenient to the contractor which is not acceptable (Executive Summary xiv).

---

**Campaign Mailing Lists** : I would like to volunteer and/or be informed about the anti-WestConnex campaigns - My details must be removed before this submission is lodged, and must be used only for campaign purposes and must not be divulged to other parties

Name [REDACTED] Email [REDACTED] Mobile [REDACTED]

Attention Director Infrastructure Projects, Planning Services, Department of Planning and Environment GPO Box 39, Sydney, NSW, 2001	Name:	
	Address:	
Application Number: SSI 7485	Suburb:	Postcode
Application Name: WestConnex M4-M5 Link	Signature:	
Please <b>INCLUDE</b> my personal information when publishing this submission to your website Declaration: I <b>HAVE NOT</b> made any reportable political donations in the last 2 years		

I object to the whole of the WestConnex Project, and the specific WestConnex M4-M5 Link proposals as contained in the EIS application, including in particular the proposed Darley Road civil and tunnel site, for the following reasons:

1. **Acoustic shed – Leichhardt:** The EIS does not require the installation of an acoustic shed, stating instead that 'Acoustic barriers and devices at the access tunnel entrances would be considered and implemented where reasonable and feasible to minimise potential noise impacts associated with out-of-hours works within the tunnels.' (6-51) The EIS needs to mandate that these measures are in place. The acoustic shed that is mentioned offers the lower grade noise protection despite the fact that 36 'sensitive receivers' are identified in the EIS, who will have extreme noise disturbance through much of the 5-year construction period. In addition, the acoustic shed covers only the spoil and spoil handling area and not the tunnel entrances and exits. The highest level of noise protection, which is only suggested in the EIS, needs to be mandated in the EIS. In addition, the shed needs to cover both the entrance and exit to the site and not simply the spoil handling areas. The independent engineer's report (commissioned by the Inner West council) states that it is likely, because of the elevated position of the site, that an acoustic shed will **not** contain the noise to an acceptable level. In addition, a temporary access tunnel will be built from the north of the site and run directly under homes in James Street. These homes will be unacceptably impacted by the construction noise and truck movements without these additional noise mitigation measures.
2. **Current noise measures – Leichhardt:** The EIS states that 'reasonable and feasible work practices and mitigation measures would be implemented to minimise potential noise impacts due to activities occurring at the Darley Road civil and tunnel site.' (EIS, 6-52) This is not good enough. The EIS does not contain any detail whatsoever of these proposals on which they can comment. In addition, there is no requirement that measures will in fact be introduced to address noise impacts. The approval conditions need to contain detail of specific noise mitigation measures that are mandated and can be enforced.
3. **Return of the site after construction – Leichhardt:** The Darley Road site will not be returned to the community after the project, with a substantial portion permanently housing a Motorways Operations facility which involves a substation and water treatment plant. The effect of this is that the residents will not be able to directly access the North Light rail Station from Darley Road, but will continue to have to traverse Canal Road and use the narrow path from the side. The presence of this facility reduces the utility of this vital land which could be turned into a community facility. Over the past 12 months community representatives were repeatedly told that the land would be returned and this has not occurred. We also object in principle to the location of this type of infrastructure in a neighbourhood setting.

**Campaign Mailing Lists :** I would like to volunteer and/or be informed about the anti-WestConnex campaigns - My details must be removed before this submission is lodged, and must be used only for campaign purposes and must not be divulged to other parties

Name [REDACTED] Email [REDACTED] Mobile [REDACTED]

Attention Director Infrastructure Projects, Planning Services, Department of Planning and Environment GPO Box 39, Sydney, NSW, 2001	Name:	
	Address:	
Application Number: SSI 7485	Suburb:	Postcode
Application Name: WestConnex M4-M5 Link	Signature:	
Please <b>INCLUDE</b> my personal information when publishing this submission to your website Declaration: I <b>HAVE NOT</b> made any reportable political donations in the last 2 years		

I object to the whole of the WestConnex Project, and the specific WestConnex M4-M5 Link proposals as contained in the EIS application, in particular as relates to the proposed Darley Road civil and tunnel site, for the following reasons:

1. Environmental issues – contamination – Leichhardt: The EIS states that Darley Road is a contaminated site, likely including asbestos. There is a risk to the community associated with spoil removal, transfer and handling. We object to the selection of the site based on the environmental risks that this creates, along with risks to health of residents.
2. Location of permanent Motorway operations complex on Darley Road – Leichhardt: We strongly object to the proposed location of this permanent operational facility on Darley Road. The plant location, in a neighbourhood setting is not appropriate. It will reduce property values and have an unacceptable impacts on the visual amenity of the area. The streets adjacent to Darley Road are comprised of low-rise residential homes and small businesses and infrastructure such as this should not be permitted in such a location.
3. Alternative housing for residents – Leichhardt: The EIS needs to provide detail as to what will be provided by way of alternative accommodation to the 36 residents identified as suffering extreme noise interference. There is no plan to temporarily relocate such residents, not to offer them financial compensation to enable them to move out during the worst period. There is an estimated 10 weeks of extreme noise during demolition of the commercial building and preparatory road works. Once this work is finished the residents will also be forced to endure a truck every 3-4 minutes for a period of five years. It is clearly not possible for such residents to continue to live in these houses and the EIS needs to detail what will be provided in terms of alternative living arrangements for part, or all of the construction work period.
4. Access tunnel from Darley Road – Leichhardt: The EIS contains no detail of the access tunnel from the Darley Road site to the mainline tunnel other than depicting the route. The approval conditions need to ensure that tunnelling is occurring at sufficient depth so as to not jeopardise the integrity of the homes and not create unacceptable vibration and noise impacts for James Street residents and those at adjacent streets. The approval conditions need to make clear the period of time for which the 'temporary' tunnel is to be used. The EIS should not be approved as it contains insufficient detail to enable residents to know the impacts of the proposed construction works.

**Campaign Mailing Lists** : I would like to volunteer and/or be informed about the anti-WestConnex campaigns - My details must be removed before this submission is lodged, and must be used only for campaign purposes and must not be divulged to other parties

Name [REDACTED] Email [REDACTED] Mobile [REDACTED]

Attention Director Infrastructure Projects, Planning Services, Department of Planning and Environment GPO Box 39, Sydney, NSW, 2001	Name:	
	Address:	
Application Number: SSI 7485	Suburb:	Postcode
Application Name: WestConnex M4-M5 Link	Signature:	
Please <b>INCLUDE</b> my personal information when publishing this submission to your website. <b>Declaration</b> I <b>HAVE NOT</b> made any reportable political donations in the last 2 years.		

I object to the whole of the WestConnex Project, and the specific WestConnex M4-M5 Link proposals as contained in the EIS application, in particular as relates to the proposed Darley Road civil and tunnel site, for the following reasons:

1. Management of potential impacts – Leichhardt: The EIS states that a Construction traffic and Access Management plan (CTAMP) would be prepared to minimise delays and disruptions and identify changes to ensure road safety. The plans are not in the EIS so residents cannot comment. The EIS should be rejected on the basis that the impacts on traffic and safety are not adequately addressed. It is inadequate to simply refer to a plan, with no provision for residents and other key stakeholders to be involved in its development.
2. Local road diversions and closures – Leichhardt: The proposal should be rejected on the basis that it does not adequately address and provide for the management of the unacceptable traffic impacts of the proposed construction site. The EIS states that road diversions and closures will occur near the Darley Road site. There is no detail provided, nor is there a process by which residents can influence such decisions. The Inner West Council's documents state that Darley Road is not built to normal road requirements and safety standards, as it was established as an access road for the former goods line. Two fatalities have occurred near the site location, with many accidents. The Council has been trying to make Darley Road a safer route for many years. Elwick Street North for example was partially closed as a result of a fatality. The approval conditions need to make it clear that all road closures need to be made in consultation with residents affected and that the safety issues are adequately addressed.
3. Environmental issues - Substation and water treatment plant – Leichhardt: The EIS proposes that 'treated' water will be directly discharged into the stormwater drain at Blackmore oval on a permanent basis from the date of the project opening in 2022. This plan will jeopardise the integrity of our waterway and compromise the use of the bay for recreational activities for boat and other users. There are four long-standing rowing clubs in the vicinity of this location. I object in the strongest terms to this proposal on environmental and health reasons. The EIS provides no detail whatsoever as to the impact of the ongoing Motorway activities during operation. The community therefore cannot comment on the impact that this ongoing facility will have on the locality. This component of the EIS should not be approved as impacts (on parking, safety, noise, amenity of the area) are not provided in the EIS.
4. Flooding – Leichhardt: The EIS states that there may be impacts from flooding which, amongst other things, may disrupt drainage systems. There is no detail as to how the issues with flooding at Darley Road will be managed and on their potential impact on the area. (Executive Summary, xxi)

**Campaign Mailing Lists** : I would like to volunteer and/or be informed about the anti-WestConnex campaigns - My details must be removed before this submission is lodged, and must be used only for campaign purposes and must not be divulged to other parties

Name [REDACTED] Email [REDACTED] Mobile [REDACTED]



Attention Director Infrastructure Projects, Planning Services, Department of Planning and Environment GPO Box 39, Sydney, NSW, 2001	Name:		
	Address:		
Application Number: SSI 7485	Suburb:		Postcode
Application Name: WestConnex M4-M5 Link	Signature:		
Please <b>INCLUDE</b> my personal information when publishing this submission to your website <b>Declaration</b> I <b>HAVE NOT</b> made any reportable political donations in the last 2 years			

I object to the whole of the WestConnex Project, and the specific WestConnex M4-M5 Link proposals as contained in the EIS application, including in particular the proposed Darley Road civil and tunnel site, for the following reasons:

1. Worker car parking – Leichhardt: The EIS does not provide appropriate parking for the estimated 100 or so workers that the EIS states will be at the site on a daily basis. Other sites have parking specified for site workers (Northcote Civil site (150)) and Parramatta Road East Civil site (140). The EIS states that 20 residential parks will also be removed on Darley Road and is not clear whether Darley Road will become a clearway. Our local streets are at capacity because of limited off-street parking and the Light Rail stop which means local streets are used for commuters. The EIS states that workers 'will be encouraged to use public transport.' This is not good enough and does not leave any room for enforcement where local streets are used for parking. The EIS needs to mandate that **no** trucks or construction vehicles are permitted to park in local streets. There needs to be an enforceable condition that all workers use the Light Rail stop which is adjacent to the site or a plan to bus in workers.
2. Accidents – Leichhardt: I object to the proposal to the Darley Road civil and tunnel site because of the unacceptable risk it will create to the safety of our community. The traffic forecasts in the EIS state that Darley Road will have 170 heavy and light vehicle movements a day. Darley Road is a known accident and traffic blackspot and the movements of hundreds of trucks a day will create an unacceptable risk of accidents. On Transport for NSW's own figures, the intersection at the City West Link and James Street is the third most dangerous in the inner west. The addition of hundreds of heavy truck movements a day into that intersection will increase the risk of serious accidents for both pedestrians and drivers. The EIS states that the levels of service are expected to. Darley Road is next to the North Leichhardt Light Rail stop which is a pedestrian hub. Children travelling to school walk to the stop. Active transport users such as bicycle riders will be at risk, along with pedestrians using Canal Road to access the Bay Run, Leichhardt pool and the dog park. No trucks should be permitted to travel on local streets or Darley Road.
3. Traffic – Leichhardt: I object to the location of the Darley Road civil and construction site because the site cannot accommodate the projected traffic movements without jeopardising the road network. Darley Road is a critical access road for the residents of Leichhardt and the wider inner west to access and cross the City West Link. Both Darley Road and the City West Link/James Street intersection are already congested at peak hours. The only other option for commuters to access the city West Link is to use Norton Street, a two-lane largely commercial strip which is already at capacity. The addition of hundreds of trucks and contractor vehicles will result in traffic grinding to a halt and traffic chaos at this critical juncture with commuter travel times drastically increased, along with rat running through local streets.

**Campaign Mailing Lists** : I would like to volunteer and/or be informed about the anti-WestConnex campaigns - My details must be removed before this submission is lodged, and must be used only for campaign purposes and must not be divulged to other parties

Name \_\_\_\_\_ Email \_\_\_\_\_ Mobile \_\_\_\_\_

<p>Attention Director Application Number: SSI 7485 Application</p> <p>Infrastructure Projects, Planning Services, Department of Planning and Environment GPO Box 39, Sydney, NSW, 2001</p> <p>Application Name: WestConnex M4-M5 Link</p>	<p>Name: .....</p> <p>Signature: .....</p> <p>Please <u>include</u> my personal information when publishing this submission to your website. I <u>HAVE NOT</u> made reportable political donations in the last 2 years.</p> <p>Address: .....</p> <p>Suburb: ..... Postcode: .....</p>
---	--

I object to the WestConnex M4-M5 Link proposals for the following reasons:

- ✓ The EIS should not be approved as it does not contain any certainty for residents as to what is proposed and does not provide a basis on which the project can be approved. The EIS states 'the detail of the design and construction approach is indicative only based on a concept design and is subject to detailed design and construction planning to be undertaken by the successful contractors.' Therefore this entire process is a sham as the extent to which concerns are taken into account is not known as the contractor can simply make further changes. As the contractor is not bound to take into account community impacts outside of the strict requirements and as the contractor will be trying to deliver the project as quickly and cheaply as possible, it is likely that the additional measure proposed with respect to construction noise mitigation for (example) will not be adopted. The EIS should not be approved on the basis that it does not provide a reliable basis on which to base the approval documents. It does not provide the community with a genuine opportunity to provide meaningful feedback in accordance with the legislative obligation of the Government to provide a consultation process because the designs are 'indicative' only and subject to change. Because of this the EIS is riddled with caveats and lacks clear obligations and requirements of project delivery. The additional effect of this is that the community and other stakeholders such as the Council will be unable to undertake compliance activities as the conditions are simply too broad and lack any substantial detail.
- ✓ There are overlaps in the construction periods of the New M5 and M4 of up to one year. This will significantly worsen impacts for residents close to construction areas. No additional mitigation or any compensation is offered for residents for these periods. (Executive Summary xxvii). It is unacceptable that residents should have these prolonged periods of exposure to more than one project. The EIS makes no attempt to measure or mitigate the cumulative impact of these prolonged periods of construction noise exposure.
- ✓ The EIS states that there may be a 'small increase in pollutant concentrations' near surface roads. The EIS states that potential health impacts associated with changes in air quality (specifically nitrogen dioxide and particulates) within the local community have been assessed and are considered to be 'acceptable.' We disagree that the impacts on human health are acceptable and object to the project in its entirety because of these impacts. (Executive Summary xvi)
- ✓ The EIS is misleading because it discusses the creation of 14,350 direct jobs during construction. It omits the fact that jobs have also been lost because of acquisition of businesses, many of which were long-standing and employed hundreds of workers. (Executive Summary xviii)
- ✓ No noise barriers have been proposed. This is unacceptable and appropriate noise barriers should be included in the EIS for consideration. (Executive Summary xvii)

Campaign Mailing Lists : I would like to volunteer and/or be informed about the anti-WestConnex campaigns - My details must be removed before this submission is lodged, and must be used only for campaign purposes and must not be divulged to other parties

Name: [REDACTED] Email: [REDACTED] Mobile: [REDACTED]


Attention Director Infrastructure Projects, Planning Services, Department of Planning and Environment GPO Box 39, Sydney, NSW, 2001	Name:	
	Address:	
Application Number: SSI 7485	Suburb:	Postcode
Application Name: WestConnex M4-M5 Link	Signature:	
Please <b>INCLUDE</b> my personal information when publishing this submission to your website. <b>Declaration:</b> I <b>HAVE NOT</b> made any reportable political donations in the last 2 years		

I object to the whole of the WestConnex Project, and the specific WestConnex M4-M5 Link proposals as contained in the EIS application, including in particular the proposed Darley Road civil and tunnel site, for the following reasons:

1. Health risks to residents – Leichhardt: The EIS states that the 'main risks' during construction would be associated with dust soiling and the effect of airborne particles and human health and amenity (xii). This will affect local air quality. The Darley Road site is contaminated and the building likely contains asbestos. The EIS does not provide for any mitigation other than an acoustic shed for spoil handling - this is inadequate and the EIS should not be approved without detail of how this will be properly managed.
2. Alternative access route for trucks – Leichhardt: The EIS states that there are 'investigations' occurring into alternative access to the Darley Road site. The EIS does not provide any detail (impacts, advantages and disadvantages etc) on which residents can comment. No spoil truck movements should be permitted on Darley Road and the plans for alternative access should be expedited and provided on an urgent basis so that residents can comment. It should be a condition of approval that the alternative access is confirmed. No trucks should be permitted to access Darley Road due to the unacceptable noise, safety and traffic issues that the current proposal creates.
3. Current proposed truck route – Leichhardt: The EIS proposes that all trucks will arrive at the Darley Road civil and tunnel site from Haberfield and travel along Darley Road to the site, with a right-hand turn now permitted into James Street. The proposed route will result in a truck every 3-4 minutes for up to 5 years running directly by the small homes on Darley Road. These homes will not be habitable during the five-year construction period due to the unacceptable noise impacts. The truck noise will be worsened by their need to travel up a steep hill to return to the City West Link, so the noise impacts will affect not just those homes on or immediately adjacent to Darley Road. The proposal to run trucks so close to homes is dangerous. There have been two fatalities on Darley Road at the proposed site location. Despite the unacceptable impact to nearby homes, there is no proposal for noise walls, nor any mitigation to individual homes.
4. Existing vegetation – Leichhardt: The EIS proposes removal of all vegetation on the Darley Road site. There are several mature trees located on the site which serves as a visual and noise barrier to the heavy City West Link traffic. Removal of these trees and other vegetation will increase noise impacts to nearby residents and affect the visual amenity, with homes having a direct line of sight to the City West Link. The existing mature trees need to be retained on this and environmental grounds.
5. Indicative works program – Leichhardt: Leichhardt residents were repeatedly told by SMC that the Darley Road site would be operational for three years. The EIS states that it will be operational for 5 years. This creates an unacceptable impact for residents. The works on the site should be restricted to a three-year program as was promised.

**Campaign Mailing Lists :** I would like to volunteer and/or be informed about the anti-WestConnex campaigns - My details must be removed before this submission is lodged, and must be used only for campaign purposes and must not be divulged to other parties

Name [REDACTED] Email [REDACTED] Mobile [REDACTED]

<b>Attention Director</b> Infrastructure Projects, Planning Services, Department of Planning and Environment GPO Box 39, Sydney, NSW, 2001	Name: <u>Matthew Heath</u>	
	Address: <u>3 Hay St C</u>	
Application Number: SSI 7485	Suburb: <u>Croydon Park</u>	Postcode <u>2153</u>
Application Name: WestConnex M4-M5 Link	Signature: 	
Please <u>include</u> / delete (cross out or circle) my personal information when publishing this submission to your website Declaration: I <u>HAVE NOT</u> made any reportable political donations in the last 2 years.		

I object to the whole of the WestConnex Project, and the specific WestConnex M4-M5 Link proposals as contained in the EIS M4/M5 Application, for the following reasons:

1. The community has never been consulted or asked about the decision to build a three-stage tollway instead of expanding public transport and WestConnex has never been subjected to democratic decision-making and in fact has been opposed by a huge majority of submissions received in response to the Environmental Impact Statements for the first two stages.
2. I object to the issue of this EIS only 14 days after submission of comments on the concept design closed. Thousands of comments were submitted on the design and how could these have been considered for the EIS in the available. This raises questions about the integrity of the entire EIS process.
3. The original objectives of the project specified improving road and freight access to Sydney Airport and to Port Botany. Neither Stage 2 or 3 provides such access. Both the new M5 and the new M4-M5 Link will dump 1000s more per day onto the roads to the Airport which are already at capacity.
4. The business case for the project in all three stages has failed to taken into account the external costs of these massive road projects in air pollution for human and environmental health, in adding fossil fuel emissions to increase global warming effects, and in the economic and social costs of the disruption to human activities, of displacement of people and businesses and of the destruction of community cohesion and amenity. These external costs far outweigh any benefits from building roads which poorly serve people's transport needs but instead enrich private corporations.
5. The increased amount of traffic the M4-M5 Link will dump on the roads to and from the St Peters Interchange will have a heavy disruptive impact on the local transport routes, whether by vehicle, bus, or active transport (walking and cycling).
6. Given the high cost of the tolls and their anticipated annual increase it is also expected that there will be an increase on traffic generally on local roads as motorists avoid the tollways. This can already be seen on Parramatta Rd immediately the new M4 tolls were activated. We expect exactly the same effect in the roads around the interchange, including the Princes Highway, King St, Edgeware and Enmore Roads and though the streets of Erskineville and Alexandria.
7. The increasing numbers of vehicles will also increase the vehicle pollution (known to have adverse effects on breathing and also to be carcinogenic) in this area.
8. The additional unfiltered exhaust stack on the north-west corner of the interchange will further increase the vehicle pollution in an area where the prevailing south and north-westerly winds will send that pollution over residences, schools and sports fields. The St Peters Primary School in particular will be at the apex of a triangle between the two exhaust stacks on the south-western and north-western corners of the interchange. This is utterly unacceptable.
9. The impact of the deep tunnelling for the M4-M5 link - in addition to the tunnelling for the new Sydney Metro in the same area - in the Tempe, Sydenham, St Peters, Newtown and Camperdown and beyond is an unknown hazard to the soundness of the buildings above, and given that two different tunnelling operations will take place quite close, the people in those buildings will struggle to get repairs and compensation for loss because either contractor will no doubt blame the other.

The people living in this region neither asked for nor want the whole WestConnex project which will not serve the needs of this population but who will nonetheless have to live and work with the impact of multiple years of construction, heavy vehicle traffic, noise and pollution, and local disruption and probable damage to their houses or business premises with compensation only a dim prospect.

I call on the Minister for Planning to reject this project and demand that the government re-think the transport planning for the whole metropolitan area.

**Campaign Mailing Lists:** I would like to volunteer and/or be informed about the anti-WestConnex campaigns - My details must be removed before this submission is lodged, and must be used only for campaign purposes and must not be divulged to other parties

Name: \_\_\_\_\_; Email: \_\_\_\_\_; Mobile: \_\_\_\_\_

Submission from: Name: <u>Victoria Rolfe</u> Signature: <u>[Signature]</u> Please <b>include / exclude (circle)</b> my personal information when publishing this submission to your website <b>Declaration</b> : I <b>HAVE NOT</b> made any reportable political donations in the last 2 years. Address: <u>22 Hubert St</u> Suburb: <u>Leichhardt</u> Postcode: <u>2040</u>	Submission to: Planning Services, Department of Planning and Environment GPO Box 39, Sydney, NSW, 2001 Attn: Director – Transport Assessments Application Number: SSI 7485 Application Application Name: WestConnex M4-M5 Link
---	--

**I submit my objection** to the WestConnex M4-M5 Link as contained in the EIS application # SSI 7485, for the following reasons, **and ask that the Minister reject the application and require preparation of a genuine, not indicative, EIS**

- o The EIS states that an alternative truck movement is proposed which involves use of the City West Link and no need for spoil trucks to access darley Road. This proposal is supported, subject to further information about potential impacts being provided. The EIS should not be approved on its current basis which provides for 170 heavy and light vehicles accessing darley Road on a daily basis. This will create unacceptable safety issues and noise impacts for adjacent homes while also compromising pedestrian and bicycle access to the light rail and bay run. It will also lead to truck chaos aon this critical arterial road providing access to and across the City west Link. The current proposal which provides for truck movements solely on Darley Road should not be approved and approval should only be given to the alternative proposal. I repeat however my objection to the selection of this site altogether, but propose the least worst impact should be chosen if this site is to be used.
- o The EIS indicates that 36 homes will have unacceptable noise impacts for extended periods at the Darley road construction site. The EIS does not mention the cumulative impact of aircraft noise in the leichhardt or St Peters area, and therefore does not reflect the true impact of construction noise on the amenity of nearby residents and businesses. The noise impacts of construction are not able to be mitigated to an acceptable level and the EIS should not be approved on this basis.
- o We object to the selection of the Darley Road site on the basis that it provides for daily movements of 170 heavy and light vehicles accessing Darley Road. This creates an unacceptable risk to the safety of pedestrians accessing the North Leichhardt light rail stop as well as bicycle users accessing the bicycle route on Darley Road and entering Canal road to join the dedicated bike paths on the bay run. Many school children cross at this point to walk to Orange Grove and Leichhardt Secondary College. The EIS states that an alternative truck movement is proposed which involves use of the City West Link with no trucks to access Darley Road. The selection of Darley Road should not be approved if it involves any truck movements on Darley Road, which is what it currently provides.
- o No workers associated with the WestConnex project should be permitted to park on local streets. Parking is at a premium in this area and many residents to not have off-street parking. The removal of 20 car spaces for five years as is proposed on Darley Road will worsen this situation as will the removal of 'kiss and ride facilities' at the light rail. There is also a pre-DA application for 120 units on William Street which is not taken into account in the EIS. This will place further stress on parking. The EIS needs to outright prohibit any worker parking on local streets.

Submission from: Name: <u>Victoria Rolfe</u> Signature: <u>[Signature]</u> Please <b>include / exclude (circle)</b> my personal information when publishing this submission to your website <b>Declaration : I HAVE NOT</b> made any reportable political donations in the last 2 years. Address: <u>22 Hubert St</u> Suburb: <u>Leichhardt</u> Postcode: <u>2040</u>	Submission to: Planning Services, Department of Planning and Environment GPO Box 39, Sydney, NSW, 2001 Attn: Director – Transport Assessments Application Number: SSI 7485 Application Application Name: WestConnex M4-M5 Link
--	--

**I submit my objection** to the WestConnex M4-M5 Link as contained in the EIS application # SSI 7485, for the following reasons, **and ask that the Minister reject the application and require preparation of a genuine, not indicative, EIS**

**Future use of the Darley Road site – Leichhardt:**

- I. The site should be returned to the community as compensation for the imposition of this construction site in our neighbourhood for a 5 year period. If the substation and water treatment plant is moved to the north of the site, then the lower half of the site (which is the most accessible end) could be converted into open space with mature trees planted. As this site is immediately adjacent to the bay run, bicycle parking and other facilities that support active transport could be included. This would result increase the green space for residents and result in a pleasant green environment for pedestrians, rather than a fenced facility.

**Use of local roads by trucks – Leichhardt:**

- II. The EIS currently permits trucks to access local roads in 'exceptional circumstances', which includes queuing at the site. Given the constraints of the site (and based on experience with cars accessing the site for Dan Murphy's), queuing will be the norm and not the exception. The EIS needs to be amended to rule out queuing as an exceptional circumstance which allows trucks to use local roads.

**Local roads - prohibited truck movements:**


- III. All of the streets abutting Darley Road identified as NCA 13 (James Street to falls Street) should have a blanket prohibition on any truck movements and worker contractor parking. These homes are already suffering the worst construction impacts of the work on the site and should be spared the further imposition of lack of parking and additional noise impacts. These streets are not constructed for heavy vehicle movements and on this basis should also be ruled out. The EIS needs to prohibit outright truck movements including parking) and worker parking on all of these streets.

**Requirement to use public transport or are bussed in by contractors - Leichhardt**

- IV. The EIS needs to require that all workers are bussed in or use public transport such as the light rail with no parking whatsoever permitted on local roads at the darley Road site. This is justified because the site provides 11 car spaces for an estimated 100 workers a day on site. The project cannot be approved on this basis without a strict requirement on workers to use public transport or project provided transport and a prohibition needs to be in place against parking on local streets. The EIS needs to require that this restriction is included in all contracts and in the relevant approval documentation.

Attention: Director, Infrastructure Projects, Planning Services Department of Planning and Environment, GPO Box 39,  
Sydney, NSW, 2001

Submission in relation to: Application Number - SSI 7485  
Application name - WestConnex M4-M5 Link

Name:	Victoria Rolfe		
Address:	22 Hubert St	Suburb	Leichhardt Post Code 2040
Signature:			
Please include my personal information when publishing this submission to your website Yes / No			
Declaration: I have not made any reportable political donations in the last 2 years.			

I object to the WestConnex M4-M5 Link proposals as contained in the EIS application #SSI 7485 for the reason(s) set out below.

#### Noise impacts

- The proponent has identified that the most affected receivers are residential receivers which adjoin the Darley Road civil and tunnel site (C4) at Leichhardt on Darley Road between Norton Street and Falls Street. The most noise affected receivers are located between Charles Street and Norton Street due to their proximity to the construction site.  
The proponent has identified that the worst-case construction scenario will occur during
  - Road adjustments works
  - spoil handling works within the acoustic shed during all works periods
 Highest construction noise impacts:
  - Use of a rock breaker during the daytime period as part of the demolition works and
  - Use of a road profiler during the night-time period as part of the road adjustment works
- I object to the EIS because the proponent provides that spoil handling works within the acoustic shed will take place for the duration of the construction phase which could be up to two to three years' duration, yet there is no clear plan for measures that will be taken to minimise noise impacts.
- I object to the Darley Road civil and tunnel site (C4) at Leichhardt on the basis that there is no clear plan in the EIS for measures that will provide the maximum possible level of mitigation from noise impacts. I also object because there is no clear plan for remedies available to residents who are impacted.

#### Noise impacts – highly affected receivers

- I object to the EIS because the proponent's assessment of who are Highly Noise Affected receivers in the area adjacent to the Darley Road civil and tunnel site (C4) at Leichhardt is incorrect and wrongly minimises the actual number of Highly Noise Affected receivers. Many residents in Charles St and Hubert St were highly affected by noise from works conducted during the renovation of 7 Darley Rd in 2016. In Hubert St, residents at least as far as No 31 and No 32 Hubert St were affected. The affected properties are not correctly reflected in the EIS.
- I object to the EIS because it underestimates the number of residents that will be highly affected by noise. It does not take account of the impact of vehicle noise from fully laden spoil trucks driving up the very steep incline from Darley Rd to the City West Link. It does not take account of the noise impact of vehicles using air brakes down the same incline and braking to enter the site.
- I object to the Darley Rd site because of the level of noise that the trucks will cause.

Submission from: Name: <u>Victorin Rolfe</u> Signature: <u>[Signature]</u> Please <u>include / exclude (circle)</u> my personal information when publishing this submission to your website <b>Declaration : I HAVE NOT</b> made any reportable political donations in the last 2 years. Address: <u>22 Hubert st</u> Suburb: <u>Leichhardt</u> Postcode: <u>2040</u>	Submission to: Planning Services, Department of Planning and Environment GPO Box 39, Sydney, NSW, 2001 Attn: Director – Transport Assessments Application Number: SSI 7485 Application Application Name: WestConnex M4-M5 Link
--	--

**I submit my objection** to the WestConnex M4-M5 Link as contained in the EIS application # SSI 7485, for the following reasons, **and ask that the Minister reject the application and require preparation of a genuine, not indicative, EIS**

- ❖ I object to the location of a permanent substation and water treatment plant following the completion of the project on the Darley Road site. This will limit the future uses of the land and the community has been continually assured that the land, which is Government-owned, would be available for community purposes. The presence of this facility will forever prevent the ability for safe and direct pedestrian access to the light rail stop, with users required to walk down a dark and winding path. It will also limit the future use of the site. If a permanent facility is to be located then it should be moved to the north of the site so that it is out of sight of homes and has less visual impact on residents.
- ❖ Tunnel depths the tunnel depths for the Leichhardt area as low as 35 metres. This creates an unacceptable risk of damage to homes due to settlement (ground movement). The EIS acknowledges that at tunnelling at 35 metres and less this is a real risk. There is no mitigation provided for this risk. Instead, it states that properties will be repaired at the Government's expense. However no details or assurance as to how this will occur are provided. The project should not be approved with such tunnelling depths permitted and with no detail as to the extent of damage and how and when it will be repaired. It will lead to the situation where residents and businesses are forced to engage structural engineers and lawyers to prove that the damage was linked to Westconnex works, with no assurance that this property damage will be promptly and satisfactorily fixed.
- ❖ The EIS states that, if the current proposal for ventilation facilities do not manage to achieve satisfactory environmental and health impacts, that further ventilation facilities may be proposed. This is unacceptable and the EIS does not provide the alternative locations for any such facilities and therefore the community is deprived of any opportunity to comment on their impacts. The EIS should not be approved on the basis that there may be additional ventilation facilities that are not disclosed in the EIS.
- ❖ Many students walk or ride to Orange Grove and Leichhardt Secondary College schools via Darley Road. There are also a number of childcare centres very close to the Darley Road site. The presence of 170 heavy and light vehicle movements a day at this site will create an unacceptable risk to students. The EIS should not permit any truck movements near the Darley Road site. The alternative proposal which provides that all spoil trucks enter and leave from the City West Link is the only proposal that should be considered.



Attention: Director, Infrastructure Projects, Planning Services Department of Planning and Environment, GPO Box 39, Sydney, NSW, 2001

Submission in relation to: Application Number - SSI 7485  
Application name - WestConnex M4-M5 Link

Name: <i>Victoria Rolfe</i>
Address: <i>22 Hubbert St</i> Suburb <i>Leichhardt</i> Post Code <i>2090</i>
Signature: <i>[Handwritten Signature]</i>
Please include my personal information when publishing this submission to your website Yes / No
Declaration: I have not made any reportable political donations in the last 2 years.

I object to the WestConnex M4-M5 Link proposals as contained in the EIS application #SSI 7485 for the reason(s) set out below.

#### Cumulative impacts of aircraft noise and construction noise

I object to the EIS because the proponent has failed to take account of the cumulative impact of its proposed Darley Road, Leichhardt civil and tunnel site operations and the aircraft noise which the residents near the site already endure.

The attached extract from Webtrak shows that Darley Road, Leichhardt and adjacent streets are directly under the flight path.

Airservices Australia reports that in April to June 2017 the number of average daily noise events over 70 dBA. In Leichhardt this is an average of 16- 17 per hour over the peak morning period and 16 per hour in the early evening peak period.

I object to the plan for a construction site on Darley Rd because this will mean an additional cumulative impact of spoil truck diesel engine, exhaust and potentially air brake noise every 4 minutes in peak hour based on number of truck movements per hour and in excess of every 4 minutes per hour in non peak permitted construction hours.

#### Cumulative impacts of aircraft emissions and spoil truck emissions

I object to the EIS because the proponent has failed to take account of the cumulative impact of emissions from spoil truck vehicles from it proposed Darley Road, Leichhardt civil and tunnel site operations and emissions from aircraft to which residents near the site are already exposed.

The attached extract from Webtrak shows that Darley Road, Leichhardt and adjacent streets are directly under the flight path.

Airplane exhaust, like car exhaust, contains a variety of air pollutants, including sulfur dioxide and nitrogen oxides. Many of these particles of pollution are tiny, about a hundred millionths of an inch wide, or smaller than the width of a human hair. So-called particulate matter that's especially small is the main culprit in human health effects, especially since the particulates can become wedged deep in the lung and possibly enter the bloodstream, scientists say.

Exposure to loud noise from living under a flight path over a long period of time may increase the risk of developing high blood pressure or having a stroke, a 2013 study by researchers at the University of Athens suggests.

Researchers examined data from 420 people living near busy Athens International Airport in Greece and found living with high noise levels from aircraft, especially at night, was associated with high blood pressure.

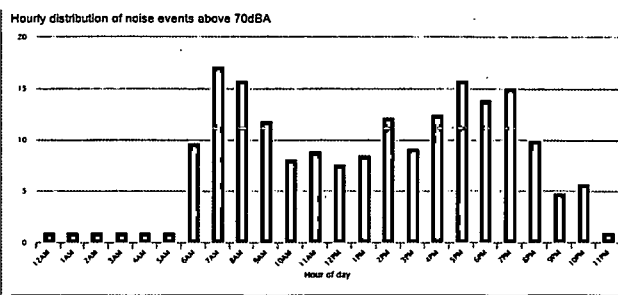
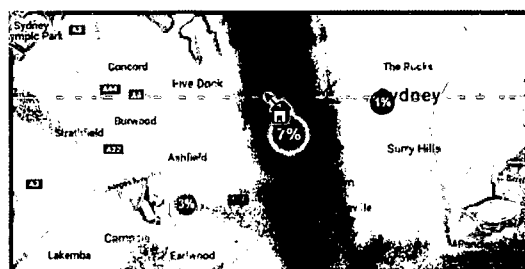
Every additional 10 decibels of night-time aircraft noise appeared to result in a 69 per cent increased risk of high blood pressure, also known as hypertension.

The researchers at the University of Athens found that around half the participants (just under 45 per cent) were exposed to more than 55 decibels of daytime aircraft noise, while around one in four (just over 27 per cent) were exposed to more than 45 decibels of night-time aircraft noise.

Only around one in 10 (11 per cent) were exposed to significant road traffic noise of more than 55 decibels.

Between 2004-6 and 2013, 71 people were newly diagnosed with high blood pressure and 44 were diagnosed with heart flutter (cardiac arrhythmia), while a further 18 had a heart attack, the researchers found.

I object to the plan for a construction site on Darley Rd because in addition to the existing aircraft emissions and noise experienced by people living near the site, this will mean an additional cumulative impact of spoil truck diesel exhaust emissions and noise every 4 minutes in peak hour based on number of truck movements per hour and in excess of every 4 minutes per hour in non peak permitted construction hours. This will give rise to increased health risks from noise and air pollution which research suggest will cause increased blood pressure and risk of stroke.



Submission from: . Name: <u>Victoria Rorfe</u> Signature: <u>[Signature]</u> Please <b>include / exclude (circle)</b> my personal information when publishing this submission to your website <b>Declaration : I HAVE NOT</b> made any reportable political donations in the last 2 years. Address: <u>22 Hubert St</u> Suburb: <u>Leichhardt</u> Postcode <u>2040</u>	Submission to: Planning Services, Department of Planning and Environment GPO Box 39, Sydney, NSW, 2001 Attn: Director – Transport Assessments Application Number: SSI 7485 Application Application Name: WestConnex M4-M5 Link
---	--

**I submit my objection** to the WestConnex M4-M5 Link as contained in the EIS application # SSI 7485, for the following reasons, **and ask that the Minister reject the application and require preparation of a genuine, not indicative, EIS**

**Impact on Dobroyd Canal and Hawthorne Canal – Leichhardt:**

- (1) The Hawthorne canal, which is the closest waterway to the Darley Road site, is described in the EIS as a 'sensitive receiving environment'. (Executive Summary, xix). Darley Road is a contaminated site with asbestos and the water treatment plant to be established during construction proposes running water from the treatment plant directly into the waterways. The permanent water treatment plant will involve water from the tunnel discharged to local stormwater systems and waterways, therefore this is a permanent impact. This proposal will further compromise the quality of the waterway and impact on the four rowing clubs in close vicinity.

**Flooding – Leichhardt:**

- (2) The EIS states that there may be impacts from flooding which, amongst other things, may disrupt drainage systems. There is no detail as to how the issues with flooding at Darley Road will be managed and on their potential impact on the area. (Executive Summary, xxi)

**Removal of vegetation – Leichhardt:**

- (3) The EIS states that all vegetation will be removed on the site which includes a mature tree. I object to the removal of the tree which creates a visual and noise barrier for residents from the City West Link. If the tree is removed it must be replaced with a mature tree as soon as the remediation of the site commences.

**Substation and water treatment plant – Leichhardt:**


- (4) The proposal for a permanent water treatment plant and substation to the south of the site on Darley Road will prevent direct pedestrian access to the light rail station. It will affect the future uses of the site once the project is completed. The facility is out of step with the area which is comprised of low rise homes and detracts from the visual amenity of the area. This site is a pedestrian hub and will be a visual blight for pedestrians, bike users and the homes that have direct line of sight to the facility. It should not be permitted on this site.

**Relocation of the Substation and water treatment plant – Leichhardt:**

- (5) The substation and water treatment plant should be moved to the north end of the site near the City West link. This will mean that the site is less visible to residents and most pedestrian access is at this end. There are no homes that will have direct line of sight of the facility if it is moved. This will also enable direct pedestrian access to the light rail without the need to use the winding path at the rear of the site which creates safety issues and adds to the time required to access the light rail stop.

Attention: Director, Infrastructure Projects, Planning Services Department of Planning and Environment, GPO Box 39, Sydney, NSW, 2001

Submission in relation to: Application Number - SSI 7485  
Application name - WestConnex M4-M5 Link

Name: Victoria Ralfe
Address: 22 Hubert St Suburb Leichhardt Post Code 2040
Signature: 
Please include my personal information when publishing this submission to your website Yes / No
Declaration: I have not made any reportable political donations in the last 2 years.

I object to the WestConnex M4-M5 Link proposals as contained in the EIS application #SSI 7485 for the reason(s) set out below.

#### Noise impacts


1. I object to the EIS because the proponent has not provided a clear plan for measures that will be taken to minimise noise impacts from work within and outside of standard construction hours at the Darley Road civil and tunnel site (C4) at Leichhardt.
2. I object to the EIS because the proponent has failed to take account of the fact that the demolition of 7 Darley Road, Leichhardt will remove a significant noise barrier to traffic noise from the City West Link. This will mean increased traffic noise impacts to the residents of Darley Rd, Francis St, Hubert St and Charles St.
3. I object to the EIS because the proponent has failed to take account of the noise impact of fully laden spoil haulage trucks exiting the Darley Road civil and tunnel site (C4) at Leichhardt driving up the very steep blind turn at the intersection with the City West Link. The RMS should install noise measuring equipment and monitoring cameras at this location to measure noise from heavy vehicles and identify vehicles whose noise that exceeds the applicable Australian standard.
4. I object to the EIS because the proponent has failed to take account of the noise impact of spoil haulage trucks using air brakes on the descent down Darley Rd off the City West Link. Heavy vehicle drivers should avoid using exhaust brakes, engine compression or 'jake' brakes near residential areas and noise-sensitive areas such as hospitals and schools, unless they are necessary for safety reasons. RMS should implement noise limits from engine compression brakes and should use roadside noise 'cameras' as an aid to enforcement at every location where WestConnex vehicles emitting engine compression brake noise might affect nearby communities.

#### Non-compliance with SEARS

1. I object to the proposal because it does not comply with the SEARS requirements. The EIS must include, but not necessarily be limited to, a description of the project and **all components and activities** (including ancillary components and activities) required to construct and operate it, including the location and operational requirements of construction ancillary facilities and access.
2. In so far as it describes the Darley Road civil and tunnel site (C4) at Leichhardt the EIS does not meet this requirement because it does not describe the components and activities that have been described to the community either in meetings with LAW (Leichhardt Against WestConnex) or at the WestConnex Community Reference Group established by Sydney Motorway Corporation.
3. The EIS has been released before the proponent is able to describe how it actually plans to carry out construction activities at Darley Road, Leichhardt, in particular the plan for staging the arrival of spoil trucks.
4. The proponent via its agent Sydney Motorway Corporation's employee Peter Jones has advised on several occasions that spoil haulage trucks will be staged from the Sydney Ports land on Glebe Island via James Craig Rd. This is to avoid the situation at Haberfield where trucks circle the Northcote St site as they are not able to queue to enter it creating congestion and noise impacts as they drive slowly into Wattle St and Ramsay St. before making a second run at the Northcote St site from the Parramatta Road entrance.
5. No details of this staged spoil haulage proposal at Darley Road, Leichhardt are provided other than that 'construction traffic may also access the Darley Road civil and tunnel site (C4) at Leichhardt via the westbound lanes of City West Link'.
6. Peter Jones from Sydney Motorway Corporation has advised that he is in the process of finalising an agreement with Sydney Ports which will enable him to stage trucks from a location on Glebe Island via James Craig Rd. The EIS should not have been released before this plan was finalised. Peter Jones has advised that he is only required to describe the 'worst case scenario' in the EIS, which is trucks arriving ad hoc via the eastbound lanes of City West Link. The EIS should describe what the proponent actually plans to do as well as the worst case scenario so that the impacts of all options being considered can be assessed and commented on.
7. It is not clear from the EIS how the alternative plan for the staged arrival of spoil trucks from Sydney Ports will be documented and how stakeholders will have an opportunity to assess its impacts. The EIS does not specifically state that this staged arrival plan will be documented in the CTAMP, the Ancillary Facilities Management Plan or the Preferred Infrastructure Report.
8. I object to the EIS on the grounds that it does not comply with the SEARS.

**Attention:** Director, Infrastructure Projects, Planning Services Department of Planning and Environment, GPO Box 39, Sydney, NSW, 2001

Submission in relation to: Application Number - SSI 7485  
Application name - WestConnex M4-M5 Link

Name:	Victoria Ksife		
Address:	22 Hubert St	Suburb	Leichhardt Post Code 2040
Signature:			
Please include my personal information when publishing this submission to your website Yes / No			
Declaration: I have not made any reportable political donations in the last 2 years.			

**I object** to the WestConnex M4-M5 Link proposals as contained in the EIS application #SSI 7485 for the reason(s) set out below.

#### Noise impacts

- I object** to the EIS because the proponent has not provided details of the noise mitigation measures proposed in relation to the Darley Road civil and tunnel site (C4) at Leichhardt. As a result it is not possible to assess the noise impacts of the Darley Road civil and tunnel site (C4) at Leichhardt. It is unacceptable for the proponent to establish a major construction site in the middle of a residential area without a clear plan for mitigating noise impacts.

The EIS states in 6.5.8 Darley Road civil and tunnel site (C4) that:

'Acoustic barriers and devices at the access tunnel entrances would be considered and implemented where reasonable and feasible to minimise potential noise impacts associated with out-of-hours works within the tunnels. In addition, temporary noise mitigation measures may include noise barriers and other temporary structures such as site buildings, which would be provided to minimise noise impacts on surrounding properties.'

Darley Road civil and tunnel site (C4) will create a high level of noise impact for residents yet the proponent has not given details of the plan for mitigating this impact. The measures will be implemented only if 'reasonable and feasible' which is a subjective assessment as it does not states whether they will be assessed as reasonable from the standpoint of the proponent or the residents. What the proponent thinks is reasonable may not meet the residents expectation as to what is reasonable. The measures appear to be optional as the proponent only states that that 'may include noise barriers and other temporary structures such as site buildings'.

#### Construction vehicle safety impacts

- I object** to the EIS because the proposal in relation to the Darley Road civil and tunnel site (C4) at Leichhardt stated therein, that 'heavy vehicles associated with spoil haulage would travel eastbound on City West Link and turn right into Darley Road, Leichhardt' presents unacceptable safety and amenity impacts.

The corner of Darley Rd (actually James St) and the City West Link is a pedestrian zone for:

- Pupils of Orange Grove Public School who live in Leichhardt
- Students of Sydney Secondary College, Leichhardt Campus who alight at Leichhardt North light rail stop
- Students of other schools along the light rail who board at Leichhardt North light rail stop
- Commuters who board at Leichhardt North light rail stop
- Residents walking to Leichhardt Park Aquatic Centre and adjacent sporting facilities
- Residents walking to the Orange Grove markets on Saturdays


The proponents plan brings pedestrians and school children in particular directly into the path of spoil haulage trucks at an intersection found to be the third most dangerous according to Transport for NSW figures.

A further impact will be to discourage people from walking in this area leading to greater car use for local trips.

**I object** to the Darley Road civil and tunnel site (C4) at Leichhardt on the above grounds.

Attention: Director, Infrastructure Projects, Planning Services Department of Planning and Environment, GPO Box 39,  
Sydney, NSW, 2001

Submission in relation to: Application Number - SSI 7485  
Application name - WestConnex M4-M5 Link

Name:	Victoria Rolfe		
Address:	22 Hubert st	Suburb	Leichhardt
		Post Code	2040
Signature:			
Please include my personal information when publishing this submission to your website Yes / No			
Declaration: I have not made any reportable political donations in the last 2 years.			


I object to the WestConnex M4-M5 Link proposals as contained in the EIS application #SSI 7485 for the reason(s) set out below.

#### Noise impacts from trucks

1. I object to the Darley Road civil and tunnel site (C4) at Leichhardt because engine noise from the trucks approaching the intersection up the grade would be a constant source of annoyance to residents of Darley Road down to its intersection with Charles Street.
2. The independent engineer engaged by the Inner West Council Jim Holt also came to this conclusion in his report to the Council. SMC have not recognised this impact in the EIS. They sent a response to the Council as follows:  
**'Response:** Noise from construction traffic using the public road network is assessed under the Roads and Maritime Noise Criteria Guideline (NCG), which documents Roads and Maritime's approach to implementing the Road Noise Policy (RNP). Under the NCG, an initial screening test is carried out to determine whether noise levels would increase by more than two decibels (dBA). This represents an increase in the number of vehicles of approximately 60 per cent due to construction traffic or a temporary reroute due to a road closure. Where increases are 2dBA or less, then further assessment is required as noise level changes would most likely not be perceptible to most people. Where noise levels increase by more than 2dBA (i.e. 2.1 dBA or greater) further assessment is required using criteria presented in the NCG.  
Darley Road is currently being used by heavy vehicles and light commercial vehicles (construction, delivery etc) that contribute to background noises. The predicted traffic noise increase (dBA) at the Darley Road site is around 0.5dBA.'
3. You do not need to be an acoustic engineer to know that truck and dogs are very noisy and that local residents will be impacted greatly, especially those close to where trucks will be accelerating and decelerating. Darley Road, Leichhardt is not currently experiencing 14 truck and dog movements an hour during peak time stated in the EIS and an unknown (but presumably greater) number of truck movements within off peak construction hours. This is a truck movement every 3-4 minutes during peak. Assuming that they will increase truck movements during off peak residents can expect a truck every 2-3 minutes. We do not need a screening test or assessment to tell us that residents will be subjected to extreme levels of truck noise.
4. SMC's response does not acknowledge this and does not refute Jim Holt's conclusion that residents will be impacted. SMC's response like the proponent's EIS fails to acknowledge the true impact of the Darley Road civil and tunnel site (C4) at Leichhardt.
5. The resident's of Darley Rd, Francis, Hubert and Charles St have little acoustic protection against the noise of truck engines, exhaust and brakes and non is contemplated in the EIS.
6. Commercial trucks are very loud; a standard diesel engine produces approximately 100 decibels (dB) of noise. Engine braking noise can be disturbing both because it is loud and also as it has a distinctive characteristic modulation. Engine braking noise is caused by pulses of gases being emitted from the truck exhaust system, giving a 'machine gun' sound.
7. I object to the Darley Road civil and tunnel site (C4) at Leichhardt because the truck noise impacts for residents will be too great for the extended period of construction involved and the Darley Road civil and tunnel site (C4) at Leichhardt should be rejected on this basis.
8. I object to the EIS because the proponent incorrectly asserts construction traffic is unlikely to result in a noticeable increase in LAeq noise levels at receivers along the proposed construction traffic routes (Darley Road, Leichhardt and City West Link). This does not take account of the impact of vehicle noise from fully laden spoil trucks driving up the very steep incline from Darley Rd to the City West Link. It does not take account of the noise impact of vehicles using air brakes down the same incline and braking to enter the site. The impact of these will be substantial.

Attention: Director, Infrastructure Projects, Planning Services Department of Planning and Environment, GPO Box 39,  
Sydney, NSW, 2001

Submission in relation to: Application Number - SSI 7485  
Application name - WestConnex M4-M5 Link

Name: Victoria Rife	Suburb: Leichhardt	Post Code: 2040
Address: 22 Hubert St		
Signature: 		
Please include my personal information when publishing this submission to your website Yes / No		
Declaration: I have not made any reportable political donations in the last 2 years.		

I object to the WestConnex M4-M5 Link proposals as contained in the EIS application #SSI 7485 for the reason(s) set out below.

#### Pedestrian and cyclist movements

1. I object to the EIS because it fails to describe the temporary changes to Darley Road, Leichhardt to enable access to and from the ancillary facility that would likely be required in relation to the Darley Rd site and instead allows for the final plan to be decided by the contractor.

The EIS states in 6.5.8 Darley Road civil and tunnel site (C4) that:

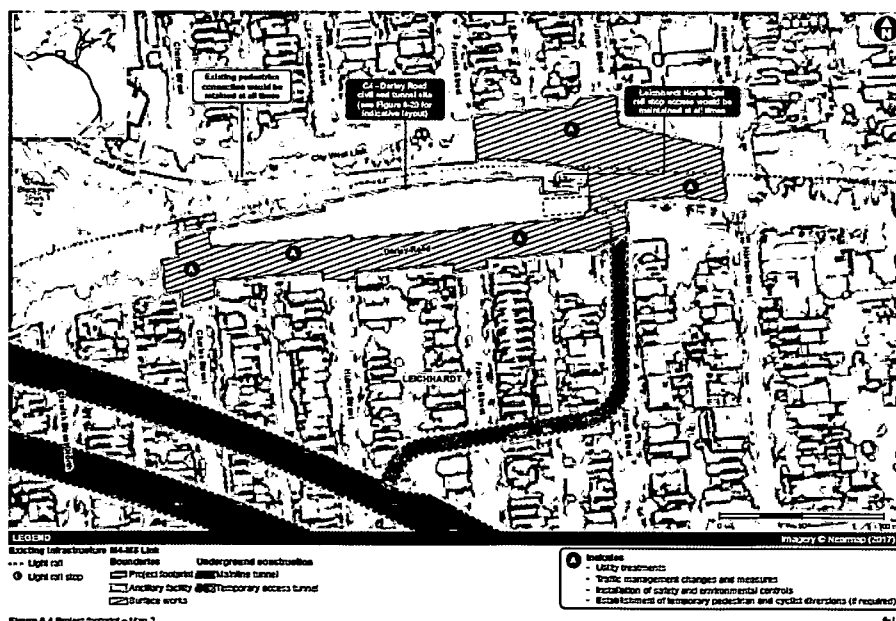
'Temporary changes to Darley Road to enable access to and from the ancillary facility would likely be required. These may include changes to line marking to provide a temporary turning lane for construction traffic and temporary diversions to the pedestrian path on the northern side of Darley Road. These would be confirmed during detailed design following the appointment of a design and construction contractor and in consideration of the safety and function of the road network, maintaining access to the Leichhardt North light rail stop and providing for continued pedestrian and cyclist movement.'

It is not clear how continued access, pedestrian and cyclist movement will be preserved and I am concerned that the impacts have not been correctly identified and assessed by the proponent.

I object to the fact that I am denied the opportunity to assess the impacts of all options. I object to the fact that I will have no right or opportunity to have input into detailed design following the appointment of a design and construction contractor.


#### Light rail access

2. I object to the EIS because it does not guarantee that the existing access to the Leichhardt North light rail stop would be maintained at all times. Fig 6-4 indicates that only the eastern access will be maintained. This greatly disadvantages the elderly and disabled who have to walk up a steep hill to the eastern access. If the proponent cannot guarantee access to the Leichhardt North light rail stop from the existing entry points or from points that are accessible to all then the Darley Road, Leichhardt construction site should be abandoned. The proponent should be directed to find a site where its operations will not impact on users of the Light Rail.



Attention: Director, Infrastructure Projects, Planning Services Department of Planning and Environment, GPO Box 39,  
Sydney, NSW, 2001

Submission in relation to: Application Number - SSI 7485  
Application name - WestConnex M4-M5 Link

Name:	Victoria Rolfe	
Address:	22 Hubert St	Suburb Leichhardt Post Code 2040
Signature:		
Please include my personal information when publishing this submission to your website Yes / No		
Declaration: I have not made any reportable political donations in the last 2 years.		

I object to the WestConnex M4-M5 Link proposals as contained in the EIS application #SSI 7485 for the reason(s) set out below.

#### Hours of operation

1. I object to the EIS and the Darley Rd construction site. The proponent should be directed to abandon its plan for a dive site as it is clear impacts are too great for the community. At the very least the site should be restricted to standard construction hours for all operations above ground and there should be no shifts commencing or ending outside of standard construction hours. The proponent should be directed to find a site where its operations will not impact on residents outside of standard construction hours.
2. I object to the EIS because it is effectively a 24 hour operation despite the fact that the proponent represents that spoil removal from this site would only occur within standard construction hours.

The EIS states in 6.5.8 Darley Road civil and tunnel site (C4):

'Spoil handling associated with tunnelling supported by the Darley Road civil and tunnel site would occur 24 hours a day, seven days a week. Spoil would be handled below ground wherever practicable to reduce the potential for amenity impacts in adjacent areas. Spoil handling at the surface outside standard day time construction hours would occur within an acoustic shed to manage potential amenity impacts. Spoil removal from this site would only occur within standard construction hours, between 7.00 am and 6.00 pm Monday to Friday, and between 8.00 am and 1.00 pm on Saturdays.'

The EIS allows for the possibility of spoil handling above ground 24 hours 7 days a week. The EIS fails to assess or explain the impacts of this on the residents in nearby streets. These impacts could include construction noise, light and heavy vehicles (other than spoil trucks), workers arriving for shifts and leaving after shifts. It is not clear to what extent the acoustic shed will contain noise. The Jim Holt report stated that the acoustic shed would not operate effectively due to its location on the site. It is not clear whether the proponent will mandate the contractor to employ the highest level of acoustic protection rather than what is feasible.

3. I object to the EIS because it is effectively a 24 hour operation despite the fact that the proponent represents that spoil removal from this site would only occur within standard construction hours.

The EIS states in 6.5.8 Darley Road civil and tunnel site (C4):


'Reasonable and feasible work practices and mitigation measures would be implemented to minimise potential noise impacts due to activities occurring at the Darley Road civil and tunnel site. Local residents, businesses and the NSW EPA would be kept informed about works outside standard day time construction hours at the site.'

The EIS allows for the possibility of spoil handling above ground 24 hours 7 days a week. The EIS fails to assess or explain the impacts of this on the residents in nearby streets. These impacts could include construction noise, light and heavy vehicles (other than spoil trucks), workers arriving for shifts and leaving after shifts. It is not clear to what extent the acoustic shed will contain noise. The Jim Holt report stated that the acoustic shed would not operate effectively due to its location on the site. It is not clear whether the proponent will mandate the contractor to employ the highest level of acoustic protection rather than what is feasible.

4. I object to the EIS and the Darley Rd construction site. The proponent should be directed to abandon its plan for a dive site as it is clear impacts are too great for the community. At the very least the site should be restricted to standard construction hours for all operations above ground and there should be no shifts commencing or ending outside of standard construction hours. The proponent should be directed to find a site where its operations will not impact on residents outside of standard construction hours.
5. I object to the EIS because the proponent/contractor would only have to keep local residents, businesses and the NSW EPA informed about works outside standard day time construction hours at the site. Local residents, businesses and the NSW EPA would have no right to limit works outside standard day time construction hours at the site. As we have seen with other stages of WestConnex this leads to devastating impacts for residents who must endure significant periods of exposure to out of hours works which involve noise, lights and disturbance.

Attention: Director, Infrastructure Projects, Planning Services Department of Planning and Environment, GPO Box 39,  
Sydney, NSW, 2001

Submission in relation to: Application Number - SSI 7485  
Application name - WestConnex M4-M5 Link

Name:	Victoria Rolfe		
Address:	22 Hubert St	Suburb	Leichhardt Post Code 2040
Signature:			
Please include my personal information when publishing this submission to your website Yes / No			
Declaration: I have not made any reportable political donations in the last 2 years.			

**I object** to the WestConnex M4-M5 Link proposals as contained in the EIS application #SSI 7485 for the reason(s) set out below.

#### Truck routes

1. **I object** to the EIS because it fails to describe the truck route options available to the proponent in relation to the Darley Rd site, which SMC have on many occasions told the community they are contemplating as alternatives.


The EIS states in 6.5.8 Darley Road civil and tunnel site (C4) that 'It is anticipated that the majority of construction traffic would enter the site from the southern (westbound) carriageway of Darley Road, Leichhardt via new driveways. Heavy vehicles associated with spoil haulage would travel eastbound on City West Link and turn right into Darley Road, Leichhardt. A temporary right turning lane at the intersection of City West Link and Darley Road, Leichhardt would be provided for use by construction vehicles. Heavy vehicles would exit the site by turning left onto Darley Road, Leichhardt before turning left onto City West Link.

'Construction traffic may also access the Darley Road civil and tunnel site (C4) via the westbound lanes of City West Link.'

'Temporary traffic management measures would be established to enable access and egress arrangements. These would be detailed in a CTAMP, which would be prepared to manage construction traffic associated with the project.'

2. **I object** to the EIS because it suggests that no local roads would be used by heavy vehicles during works yet at the same time acknowledges that spoil trucks may use local roads in exceptional circumstances which include when there is queuing to get into the site. Darley Rd is highly congested with traffic queues forming during much of the day which will lead to queues to enter the site. Queuing will not therefore be an exceptional circumstance and the result will be that spoil trucks are able to use local roads without being in breach, which will be often. This is unacceptable to residents of Francis, Hubert, William and Charles St and **I object** to the EIS on this basis. As queuing cannot be avoided on Darley Rd this clearly shows why this location is inappropriate. The proponent should abandon a dive site completely or find a location directly on the City West Link where spoil trucks will never use local roads. Why should residents' lives be put at risk because the project must be delivered as soon as possible?
3. **I object** to the EIS because it fails to describe the truck route options available to the proponent in relation to the Darley Rd site and instead allows for the final plan to be detailed in the CTAMP, Preferred Infrastructure Report or Ancillary Facilities Management Plan.
4. Peter Jones of SMC has on many occasions made representations to the community that his plan is to stage trucks from the port and eventually when possible to have them arrive and depart from the site underground when a tunnel is established between Leichhardt and the M4 East. He has also said that loading of spoil would take place underground at this time. He has recently told us of his plan to load trucks from a ramp off the city west link by means of a hopper conveyor which would pass over the Light rail station delivering spoil into silos below which trucks would pull up to receive their load. The laden trucks would then travel west bound along the city west link. None of this plan is detailed in the EIS.
5. **I object** to the fact that I am denied the opportunity to assess the impacts of all options. **I object** to the fact that I will have no right or opportunity to have input into the CTAMP, PIR or AFMP on matters which will have a devastating impact to me and to residents near 7 Darley Rd.
6. **I object** to the proposal for vehicles associated with spoil haulage to travel eastbound on City West Link and turn right into Darley Rd. This proposal is dangerous and the impacts and risks are too great. Darley Rd is acknowledged by RMS to be a sub-standard road in terms of its construction. The intersection from the city west link is a steep blind turn even for traffic coming across from James St. This is followed by immediate left hand turns into both Francis St and Hubert St. A number of properties on Darley Rd would be at risk of destruction from spoil haulage trucks in the event of a truck having to brake suddenly to avoid stationary vehicles.
7. The proponent should abandon a dive site completely or find a location directly on the City West Link where spoil trucks will never use local roads. Why should residents lives be put at risk because the project must be delivered as soon as possible?



Submission from: Name: <u>VICTORIA ROLFE</u> Signature:  Please <u>include</u> / <u>exclude</u> (circle) my personal information when publishing this submission to your website <b>Declaration</b> : I <b>HAVE NOT</b> made any reportable political donations in the last 2 years. Address: <u>22 HUBERT ST</u> Suburb: <u>LEICHHARDT</u> Postcode: <u>2046</u>	Submission to: Planning Services, Department of Planning and Environment GPO Box 39, Sydney, NSW, 2001 Attn: Director – Transport Assessments Application Number: SSI 7485 Application Application Name: WestConnex M4-M5 Link
---	--

**I submit my objection** to the WestConnex M4-M5 Link as contained in the EIS application # SSI 7485, for the following reasons, **and ask that the Minister reject the application and require preparation of a genuine, not indicative, EIS**

**Alternative truck movement proposal –  
Leichhardt:**

4. The EIS states that an alternative truck movement is proposed which involves use of the City West Link and no need for spoil trucks to access darley Road. This proposal is supported, subject to further information about potential impacts being provided. The EIS should not be approved on its current basis which provides for 170 heavy and light vehicles accessing darley Road on a daily basis. This will create unacceptable safety issues and noise impacts for adjacent homes while also compromising pedestrian and bicycle access to the light rail and bay run. It will also lead to truck chaos on this critical arterial road providing access to and across the City west Link. The current proposal which provides for truck movements solely on Darley Road should not be approved and approval should only be given to the alternative proposal. I repeat however my objection to the selection of this site altogether, but propose the least worst impact should be chosen if this site is to be used.

**Noise impacts – Leichhardt:**

5. The EIS indicates that 36 homes will have unacceptable noise impacts for extended periods at the Darley road construction site. The EIS does not mention the cumulative impact of aircraft noise in the leichhardt or St Peters area, and therefore does not reflect the true impact of construction noise on the amenity of nearby residents and businesses. The noise impacts of construction are not able to be mitigated to an acceptable level and the EIS should not


be approved on this basis.

**Alternative truck movement proposal –  
Leichhardt:**

6. We object to the selection of the Darley Road site on the basis that it provides for daily movements of 170 heavy and light vehicles accessing Darley Road. This creates an unacceptable risk to the safety of pedestrians accessing the North Leichhardt light rail stop as well as bicycle users accessing the bicycle route on Darley Road and entering Canal road to join the dedicated bike paths on the bay run. Many school children cross at this point to walk to Orange Grove and Leichhardt Secondary College. The EIS states that an alternative truck movement is proposed which involves use of the City West Link with no trucks to access Darley Road. The selection of Darley Road should not be approved if it involves any truck movements on Darley Road, which is what it currently provides.

**Parking – Leichhardt:**

7. No workers associated with the WestConnex project should be permitted to park on local streets. Parking is at a premium in this area and many residents do not have off-street parking. The removal of 20 car spaces for five years as is proposed on Darley Road will worsen this situation as will the removal of 'kiss and ride facilities' at the light rail. There is also a pre-DA application for 120 units on William Street which is not taken into account in the EIS. This will place further stress on parking. The EIS needs to outright prohibit any worker parking on local streets.

Submission from: Name: <u>Victoria Rolfe</u> Signature: <u></u> Please <b>include / exclude (circle)</b> my personal information when publishing this submission to your website <b>Declaration : I HAVE NOT</b> made any reportable political donations in the last 2 years. Address: <u>22 HUBERT ST</u> Suburb: <u>LEICHHARDT</u> Postcode: <u>2040</u>	Submission to: Planning Services, Department of Planning and Environment GPO Box 39, Sydney, NSW, 2001 Attn: Director – Transport Assessments Application Number: SSI 7485 Application Application Name: WestConnex M4-M5 Link
--	--

**I submit my objection** to the WestConnex M4-M5 Link as contained in the EIS application # SSI 7485, for the following reasons, **and ask that the Minister reject the application and require preparation of a genuine, not indicative, EIS**

- The EIS states that 'settlement, induced by tunnel excavation, and groundwater drawdown, may occur in some areas along the tunnel alignment). The risk of ground movement is lessened where tunnelling is more than 35 metres. However, it is proposed to tunnel at 29 metres under Hawthorne Parade Haberfield and only 35 metres at Elswick Street North. This proposed tunnel alignment creates an unacceptable risk of ground movement. (Executive Summary, xvii). The EIS states that damage will be rectified at no cost to residents with no detail as to how this will occur or the likely extent of property damage. The project should not be approved on the basis that it creates a risk of property damage that cannot be mitigated against so as to bring the risk to an acceptable level.
- The Hawthorne canal, which is the closest waterway to the Darley Road site, is described in the EIS as a 'sensitive receiving environment'. (Executive Summary, xix). Darley Road is a contaminated site with asbestos and the water treatment plant to be established during construction proposes running water from the treatment plant directly into the waterways. The permanent water treatment plant will involve water from the tunnel discharged to local stormwater systems and waterways, therefore this is a permanent impact. This proposal will further compromise the quality of the waterway and impact on the four rowing clubs in close vicinity.
- The EIS states that there may be impacts from flooding which, amongst other things, may disrupt drainage systems. There is no detail as to how the issues with flooding at Darley Road will be managed and on their potential impact on the area. (Executive Summary, xxi)
- The EIS states that all vegetation will be removed on the site which includes a mature tree. I object to the removal of the tree which creates a visual and noise barrier for residents from the City West Link. If the tree is removed it must be replaced with a mature tree as soon as the remediation of the site commences.
- The proposal for a permanent water treatment plant and substation to the south of the site on Darley Road will prevent direct pedestrian access to the light rail station. It will affect the future uses of the site once the project is completed. The facility is out of step with the area which is comprised of low rise homes and detracts from the visual amenity of the area. This site is a pedestrian hub and will be a visual blight for pedestrians, bike users and the homes that have direct line of sight to the facility. It should not be permitted on this site.

Submission from:- Name: <u>Victoria Rolfe</u> Signature: <u>[Signature]</u> Please <b>include / exclude (circle)</b> my personal information when publishing this submission to your website <b>Declaration</b> : I <b>HAVE NOT</b> made any reportable political donations in the last 2 years. Address: <u>22 Hubert St</u> Suburb: <u>Leichhardt</u> Postcode: <u>2040</u>	Submission to: Planning Services, Department of Planning and Environment GPO Box 39, Sydney, NSW, 2001 Attn: Director – Transport Assessments Application Number: SSI 7485 Application Application Name: WestConnex M4-M5 Link
--	--

**I submit my objection** to the WestConnex M4-M5 Link as contained in the EIS application # SSI 7485, for the following reasons, **and ask that the Minister reject the application and require preparation of a genuine, not indicative, EIS**

- The EIS states that a Construction traffic and Access Management plan (CTAMP) would be prepared to minimise delays and disruptions and identify changes to ensure road safety. The plans are not in the EIS so residents cannot comment. The EIs should be rejected on the basis that the impacts on traffic and safety are not adequately addressed. It is inadequate to simply refer to a plan, with no provision for residents and other key stakeholders to be involved in its development.
- The EIS provides that Darley Road traffic will increase by 4% following the completion of the project in 2022. There is no benefit for residents flowing from this project. It is unacceptable that Leichhardt residents, particularly those close to Darley Road, will be forced to endure years of highly intrusive construction impacts and then derive no benefit from the project. The EIS states that the road network will improve once the Western Harbour Tunnel and Beaches Link opens, which means that residents will have to endure worsened traffic conditions for up to 10 years. While the traffic on the City West Link is forecast to decrease by up to 40 per cent once the project is completed, this is based on commuters electing to use the tollways. There is limited evidence to support these statistics and it is likely that many people will choose to use local roads to avoid the toll which will result in significant rat-running. There is no plan in the EIS to manage this issue.
- The EIS states that 'some surface works' would need to be carried out out-of-hours to minimise traffic disruptions or for safety or operational reasons'. Given that Darley Road is a known accident black spot and is highly congested, particularly at peak periods, it is likely that there will be frequent out-of-hours work. This will create an unacceptable impact on those living close to the site. There are an estimated 36 homes that will suffer severe noise impacts and out of hours work will adversely affect their amenity of life. In addition, it is likely to lead to additional road closures and diversions, placing pressure on the local traffic network. No out-of-hours work should be permitted except in the case of a true emergency. The EIS as drafted effectively permits out of hours to be undertaken whenever this is convenient to the contractor (Executive Summary xiv).
- The EIS states that construction noise levels would exceed the relevant goals without additional mitigation. Activities identified include earthworks, demolition of existing structures and site establishment and utility adjustments. The Darley Road site will suffer unacceptable construction impacts due to the need to demolish the large Dan Murphy's building and the EIS notes that 10 weeks of demolition and road adjustment works will be needed. There are no additional mitigation measures proposed for residents during this period such as temporary relocation, noise walls or treatments for individual homes. The approval needs to contain detail as to how this unacceptable impact will be managed and minimised during the construction period and, in particular, during site establishment. (Executive Summary, xiv) We object to the selection of this site on the basis that the works required (demolition and surface works) will create unbearable noise and vibration impacts and make over 30 homes unlivable and there are NO additional mitigation plans for these residents.

Submission from:	Submission to:
Name: <u>Victoria Riffe</u>	Planning Services, Department of Planning and Environment GPO Box 39, Sydney, NSW, 2001
Signature: <u>[Signature]</u>	Attn: Director – Transport Assessments
Please <u>include / exclude (circle)</u> my personal information when publishing this submission to your website <u>Declaration</u> : I <u>HAVE NOT</u> made any reportable political donations in the last 2 years.	Application Number: SSI 7485 Application
Address: <u>22 Hubert St</u>	Application Name: WestConnex M4-M5 Link
Suburb: <u>Leichhardt</u> Postcode: <u>2040</u>	

**I submit my objection** to the WestConnex M4-M5 Link as contained in the EIS application # SSI 7485, for the following reasons, **and ask that the Minister reject the application and require preparation of a genuine, not indicative, EIS**

**Installation of a permanent motorway operations complex – Leichhardt:**

- I. I object to the location of a permanent substation and water treatment plant following the completion of the project on the Darley Road site. This will limit the future uses of the land and the community has been continually assured that the land, which is Government-owned, would be available for community purposes. The presence of this facility will forever prevent the ability for safe and direct pedestrian access to the light rail stop, with users required to walk down a dark and winding path. It will also limit the future use of the site. If a permanent facility is to be located then it should be moved to the north of the site so that it is out of sight of homes and has less visual impact on residents.

**Tunnel depths – Leichhardt:**

- II. Tunnel depths the tunnel depths for the Leichhardt area as low as 35 metres. This creates and unacceptable risk of damage to homes due to settlement (ground movement). The EIS acknowledges that at tunnelling at 35 metres and less this is a real risk. There is no mitigation provided for this risk. Instead, it states that properties will be repaired at the Government's expense. However no details or assurance as to how this will occur are provided. The project should not be approved with such tunnelling depths permitted and with no detail as to the extent of damage and how and when it will be repaired. It will lead to the situation where

residents and businesses are forced to engage structural engineers and lawyers to prove that the damage was linked to Westconnex works, with no assurance that this property damage will be promptly and satisfactorily fixed.

**Ventilation facilities:**

- III. The EIS states that, if the current proposal for ventilation facilities do not manage to achieve satisfactory environmental and health impacts, that further ventilation facilities may be proposed. This is unacceptable and the EIS does not provide the alternative locations for any such facilities and therefore the community is deprived of any opportunity to comment on their impacts. The EIS should not be approved on the basis that there may be additional ventilation facilities that are not disclosed in the EIS.

**Impact on safe walking and riding to schools – Leichhardt:**

- IV. Many students walk or ride to Orange Grove and Leichhardt Secondary College schools via Darley Road. There are also a number of childcare centres very close to the Darley Road site. The presence of 170 heavy and light vehicle movements a day at this site will create an unacceptable risk to students. The EIS should not permit any truck movements near the Darley Road site. The alternative proposal which provides that all spoil trucks enter and leave from the City West link is the only proposal that should be considered.

Submission from: Name: <u>Victoria Rolfe</u> Signature: <u>[Signature]</u> Please <u>include</u> / <u>exclude</u> (circle) my personal information when publishing this submission to your website Declaration : I <b>HAVE NOT</b> made any reportable political donations in the last 2 years. Address: <u>22 Hubert St</u> Suburb: <u>Leichhardt</u> Postcode: <u>2040</u>	Submission to: Planning Services, Department of Planning and Environment GPO Box 39, Sydney, NSW, 2001 Attn: Director – Transport Assessments Application Number: SSI 7485 Application Application Name: WestConnex M4-M5 Link
---	--

**I submit my objection** to the WestConnex M4-M5 Link as contained in the EIS application # SSI 7485, for the following reasons, **and ask that the Minister reject the application and require preparation of a genuine, not indicative, EIS**

**Constant out of hours work expected and permitted – Leichhardt:**

- a) The EIS states that 'some surface works' would need to be carried out out-of-hours to minimise traffic disruptions or for safety or operational reasons'. Given that Darley Road is a known accident black spot and is highly congested, particularly at peak periods, it is likely that there will be frequent out-of-hours work. This will create an unacceptable impact on those living close to the site. There are an estimated 36 homes that will suffer severe noise impacts and out of hours work will adversely affect their amenity of life. In addition, it is likely to lead to additional road closures and diversions, placing pressure on the local traffic network. No out-of-hours work should be permitted except in the case of a true emergency. The EIS as drafted effectively permits out of hours to be undertaken whenever this is convenient to the contractor (Executive Summary xiv).

**Unacceptable construction noise levels – Leichhardt:**

- b) The EIS states that construction noise levels would exceed the relevant goals without additional mitigation. Activities identified include earthworks, demolition of existing structures and site establishment and utility adjustments. The Darley Road site will suffer unacceptable construction impacts due to the need to demolish the large Dan Murphy's building and the EIS notes that 10 weeks of demolition and road adjustment works will be needed. There are no additional mitigation measures proposed for residents during this period such as temporary relocation, noise walls or treatments for individual homes. The approval needs to contain detail as to how this unacceptable impact will be managed and minimised during the construction period and, in particular, during site establishment. (Executive Summary, xiv) We object to the selection of this site on the basis that the works required (demolition and surface works) will create unbearable noise and vibration impacts and make over 30 homes unlivable and there are NO additional mitigation plans for these residents.

**Risk of settlement (ground movement) – Leichhardt:**

- c) The EIS states that 'settlement, induced by tunnel excavation, and groundwater drawdown, may occur in some areas along the tunnel alignment). The risk of ground movement is lessened where tunnelling is more than 35 metres. However, it is proposed to tunnel at 29 metres under Hawthorne Parade Haberfield and only 35 metres at Elswick Street North. This proposed tunnel alignment creates an unacceptable risk of ground movement. (Executive Summary, xvii). The EIS states that damage will be rectified at no cost to residents with no detail as to how this will occur or the likely extent of property damage. The project should not be approved on the basis that it creates a risk of property damage that cannot be mitigated against so as to bring the risk to an acceptable level.

Submission from: Name: <u>Victoria Rolfe</u> Signature: <u>[Signature]</u> Please <u>include</u> / <u>exclude</u> (circle) my personal information when publishing this submission to your website Declaration : I <u>HAVE NOT</u> made any reportable political donations in the last 2 years. Address: <u>22 Hubert St</u> Suburb: <u>Leichhardt</u> Postcode: <u>2040</u>	Submission to: Planning Services, Department of Planning and Environment GPO Box 39, Sydney, NSW, 2001 Attn: Director – Transport Assessments Application Number: SSI 7485 Application Application Name: WestConnex M4-M5 Link
---	--

**I submit my objection** to the WestConnex M4-M5 Link as contained in the EIS application # SSI 7485, for the following reasons, **and ask that the Minister reject the application and require preparation of a genuine, not indicative, EIS**

⇒ All of the streets abutting Darley Road identified as NCA 13 (James Street to Falls Street) should have a strict prohibition on any truck movements and worker contractor parking. These homes are already suffering the worst construction impacts of the work on the site and should be spared the further imposition of lack of parking and additional noise impacts. The EIS needs to prohibit outright truck movements (including parking) and worker parking on all of these streets.

⇒ The EIS states that construction noise levels would exceed the relevant goals without additional mitigation. The additional mitigation is mentioned but not proposed. All possible mitigation should be included as a condition of approval. The EIS acknowledges that substantial above ground invasive works will be required to demolish the Dan Murphys building and establish the road. The EIS noise projections indicate that for 10 weeks residents will suffer unacceptable noise impacts. The EIS does not contain a plan to manage or mitigate this terrible impact. There is no detail as to which homes will be offered (if at all)

temporary relocation; there are no details of any noise walls or what treatments will be provided to individual homes that are badly affected. The approval needs to contain detail as to how this unacceptable impact will be managed and minimised during the construction period and, in particular, during site establishment. I object to the selection of the Darley Road site on the basis that the works required (demolition and surface works) will create unacceptable and unbearable noise and vibration impacts for extended periods. The EIS indicates that at least 36 homes will basically be unlivable during this period. In addition, the planned 170 heavy and light vehicles will considerably worsen the impact of construction noise.

⇒ The EIS does not mention the impact of aircraft noise and its cumulative impact. As such, the noise levels identified are misleading. I object to the selection of the Darley Road site because of the unacceptable noise impacts it will have on surrounding homes and businesses.

Submission from: Name: <u>Victoria Rolf E</u> Signature: <u>[Signature]</u> Please <u>include / exclude (circle)</u> my personal information when publishing this submission to your website Declaration : I <b>HAVE NOT</b> made any reportable political donations in the last 2 years. Address: <u>22 HUBERT ST</u> Suburb: <u>LEICHHARDT</u> Postcode: <u>2040</u>	Submission to: Planning Services, Department of Planning and Environment GPO Box 39, Sydney, NSW, 2001 Attn: Director – Transport Assessments Application Number: SSI 7485 Application Application Name: WestConnex M4-M5 Link
---	--

**I submit my objection** to the WestConnex M4-M5 Link as contained in the EIS application # SSI 7485, for the following reasons, **and ask that the Minister reject the application and require preparation of a genuine, not indicative, EIS**

**Environmental issues – contamination – Leichhardt:**

01. The EIS states that Darley Road is a contaminated site, likely including asbestos. There is a risk to the community associated with spoil removal, transfer and handling. We object to the selection of the site based on the environmental risks that this creates, along with risks to health of residents.

**The project will worsen traffic near the Darley Road civil and tunnel site during and after construction:**

02. The EIS states that after the M4-m5 opens, that traffic on Darley Road will increase by 4%. There is no benefit in the overall project for residents. During construction westbound traffic will increase on Darley Road by 37%. This increase in traffic for a period of up to five years will make it hazardous to cross the road and access the light rail and travel to Blackmore oval, the bat run, the dog park and the Leichhardt pool. In addition, it will drastically increase both local traffic and outer area traffic at peak commute times. We therefore object to the location of this site based on the unacceptable traffic impacts it will have on road users and on pedestrians.

**Management of potential impacts – Leichhardt:**

03. The EIS states that a Construction traffic and Access Management plan (CTAMP) would be prepared to minimise delays and disruptions and identify changes to ensure road safety. The plans are not in the EIS so residents cannot comment. The EIS should be rejected on the basis that the impacts on traffic and safety are not adequately addressed. It is inadequate to simply refer to a plan, with no provision for residents and other key stakeholders to be involved in its development.

**Impact on traffic once project opens – Leichhardt:**

04. The EIS provides that Darley Road traffic will increase by 4% following the completion of the project in 2022. There is no benefit for residents flowing from this project. It is unacceptable that Leichhardt residents, particularly those close to Darley Road, will be forced to endure years of highly intrusive construction impacts and then derive no benefit from the project. The EIS states that the road network will improve once the Western Harbour Tunnel and Beaches Link opens, which means that residents will have to endure worsened traffic conditions for up to 10 years. While the traffic on the City West Link is forecast to decrease by up to 40 per cent once the project is completed, this is based on commuters electing to use the tollways. There is limited evidence to support these statistics and it is likely that many people will choose to use local roads to avoid the toll which will result in significant rat-running. There is no plan in the EIS to manage this issue.

<p>Submission from:</p> <p>Name: <u>Victoria Rolfe</u></p> <p>Signature: <u>[Signature]</u></p> <p>Please <u>include / exclude (circle)</u> my personal information when publishing this submission to your website <b>Declaration</b> : I <b>HAVE NOT</b> made any reportable political donations in the last 2 years.</p> <p>Address: <u>22 Hubert St</u></p> <p>Suburb: <u>Leichhardt</u> Postcode: <u>2040</u></p>	<p>Submission to:</p> <p>Planning Services, Department of Planning and Environment GPO Box 39, Sydney, NSW, 2001</p> <p>Attn: Director – Transport Assessments</p> <p>Application Number: SSI 7485 Application</p> <p>Application Name: WestConnex M4-M5 Link</p>
--	---

**I submit my objection** to the WestConnex M4-M5 Link as contained in the EIS application # SSI 7485, for the following reasons, **and ask that the Minister reject the application and require preparation of a genuine, not indicative, EIS**


- The EIS states that an alternative truck movement is proposed which involves use of the City West Link and no need for spoil trucks to access darley Road. This proposal is supported, subject to further information about potential impacts being provided. The EIS should not be approved on its current basis which provides for 170 heavy and light vehicles accessing darley Road on a daily basis. This will create unacceptable safety issues and noise impacts for adjacent homes while also compromising pedestrian and bicycle access to the light rail and bay run. It will also lead to truck chaos aon this critical arterial road providing access to and across the City west Link. The current proposal which provides for truck movements solely on Darley Road should not be approved and approval should only be given to the alternative proposal. I repeat however my objection to the selection of this site altogether, but propose the least worst impact should be chosen if this site is to be used.
- The EIS indicates that 36 homes will have unacceptable noise impacts for extended periods at the Darley road construction site. The EIS does not mention the cumulative impact of aircraft noise in the leichhardt or St Peters area, and therefore does not reflect the true impact of construction noise on the amenity of nearby residents and businesses. The noise impacts of construction are not able to be mitigated to an acceptable level and the EIS should not be approved on this basis.
- We object to the selection of the Darley Road site on the basis that it provides for daily movements of 170 heavy and light vehicles accessing Darley Road. This creates an unacceptable risk to the safety of pedestrians accessing the North Leichhardt light rail stop as well as bicycle users accessing the bicycle route on Darley Road and entering Canal road to join the dedicated bike paths on the bay run. Many school children cross at this point to walk to Orange Grove and Leichhardt Secondary College. The EIS states that an alternative truck movement is proposed which involves use of the City West Link with no trucks to access Darley Road. The selection of Darley Road should not be approved if it involves any truck movements on Darley Road, which is what it currently provides.
- No workers associated with the WestConnex project should be permitted to park on local streets. Parking is at a premium in this area and many residents to not have off-street parking. The removal of 20 car spaces for five years as is proposed on Darley Road will worsen this situation as will the removal of 'kiss and ride facilities' at the light rail. There is also a pre-DA application for 120 units on William Street which is not taken into account in the EIS. This will place further stress on parking. The EIS needs to outright prohibit any worker parking on local streets.



Submission from: Name: <u>Victoria Roife</u> Signature: <u>[Signature]</u> Please <b>include / exclude (circle)</b> my personal information when publishing this submission to your website <b>Declaration</b> : I <b>HAVE NOT</b> made any reportable political donations in the last 2 years. Address: <u>22 Hubert St</u> Suburb: <u>Leichhardt</u> Postcode: <u>2040</u>	Submission to: Planning Services, Department of Planning and Environment GPO Box 39, Sydney, NSW, 2001 Attn: Director – Transport Assessments Application Number: SSI 7485 Application Application Name: WestConnex M4-M5 Link
---	--

**I submit my objection** to the WestConnex M4-M5 Link as contained in the EIS application # SSI 7485, for the following reasons, **and ask that the Minister reject the application and require preparation of a genuine, not indicative, EIS**

- The EIS states that these will occur near the Darley Road site. There is no detail provided, nor is there a process by which residents can influence such decisions. The Inner West Council documents state that Darley Road is not built to normal road requirements and safety standards, as it was established as an access road for the former goods line. Two fatalities have occurred near the site location, with many accidents. The Council has been trying to make Darley Road a safer route for many years. Elwick Street North for example was partially closed as a result of a fatality. The approval conditions need to make it clear that all road closures need to be made in consultation with residents affected and that the safety issues are adequately addressed. No arterial traffic from Darley Road should be allowed to be diverted onto narrow local roads.
- The EIS states that Darley Road is a contaminated site, and likely has asbestos. The proposal is that 'treated' water will be directly discharged into the stormwater drain at Blackmore oval. There are four long-standing rowing clubs in the vicinity of this location. This plan will jeopardise the integrity of our waterway and compromise the use of the bay for recreational activities for boat and other users. We object in the strongest terms to this proposal on environmental and health reasons. There is no detail of the ongoing Motorway maintenance activities during operation provided in the EIS. The community therefore cannot comment on the impact that this ongoing facility will have on the locality. This component of the EIS should not be approved as this information is not provided and therefore impacts (on parking, safety, noise, amenity of the area) are not known.
- The EIS states that Darley Road is a contaminated site, likely including asbestos. There is a risk to the community associated with spoil removal, transfer and handling. We object to the selection of the site based on the environmental risks that this creates, along with risks to health of residents.
- The EIS states that after the M4-m5 opens, that traffic on Darley Road will increase by 4%. There is no benefit in the overall project for residents. During construction westbound traffic will increase on Darley Road by 37%. This increase in traffic for a period of up to five years will make it hazardous to cross the road and access the light rail and travel to Blackmore oval, the bat run, the dog park and the Leichhardt pool. In addition, it will drastically increase both local traffic and outer area traffic at peak commute times. We therefore object to the location of this site based on the unacceptable traffic impacts it will have on road users and on pedestrians.

Submission from:	Submission to:
Name: <u>Victoria Rolfe</u>	Planning Services, Department of Planning and Environment GPO Box 39, Sydney, NSW, 2001
Signature: 	Attn: Director – Transport Assessments
Please <u>include / exclude (circle)</u> my personal information when publishing this submission to your website <u>Declaration</u> : I <b>HAVE NOT</b> made any reportable political donations in the last 2 years.	Application Number: SSI 7485 Application
Address: <u>22 Hubert St</u>	Application Name: WestConnex M4-M5 Link
Suburb: <u>Leichhardt</u> Postcode: <u>2090</u>	

**I submit my objection** to the WestConnex M4-M5 Link as contained in the EIS application # SSI 7485, for the following reasons, **and ask that the Minister reject the application and require preparation of a genuine, not indicative, EIS**

**Local roads - prohibited truck movements –  
Leichhardt:**

01. All of the streets abutting Darley Road identified as NCA 13 (James Street to Falls Street) should have a strict prohibition on any truck movements and worker contractor parking. These homes are already suffering the worst construction impacts of the work on the site and should be spared the further imposition of lack of parking and additional noise impacts. The EIS needs to prohibit outright truck movements (including parking) and worker parking on all of these streets.

**Unacceptable construction noise impacts –  
Leichhardt:**

02. The EIS states that construction noise levels would exceed the relevant goals without additional mitigation. The additional mitigation is mentioned but not proposed. All possible mitigation should be included as a condition of approval. The EIS acknowledges that substantial above ground invasive works will be required to demolish the Dan Murphys building and establish the road. The EIS noise projections indicate that for 10 weeks residents will suffer unacceptable noise impacts. The EIS does not contain a plan to manage or mitigate this terrible impact. There is no detail as to which homes will be offered (if at all) temporary relocation; there are no details of any noise walls or what treatments will be provided to individual homes that are badly affected. The approval

needs to contain detail as to how this unacceptable impact will be managed and minimised during the construction period and, in particular, during site establishment. I object to the selection of the Darley Road site on the basis that the works required (demolition and surface works) will create unacceptable and unbearable noise and vibration impacts for extended periods. The EIS indicates that at least 36 homes will basically be unlivable during this period. In addition, the planned 170 heavy and light vehicles will considerably worsen the impact of construction noise.

**No mention of aircraft noise – Leichhardt:**

03. The EIS does not mention the impact of aircraft noise and its cumulative impact. As such, the noise levels identified are misleading. I object to the selection of the Darley Road site because of the unacceptable noise impacts it will have on surrounding homes and businesses.

**Risk of accidents – Leichhardt:**

04. I object to the proposal to the Darley Road civil and tunnel site because of the unacceptable risk it will create to the safety of our community. Darley Road is a known accident and traffic blackspot and the movements of hundreds of trucks a day will create an unacceptable risk of accidents. On Transport for NSW's own figures, the intersection at the City West Link and James Street is the third most dangerous in the inner west.

**Attention Director**  
Application Number: SSI 7485

Infrastructure Projects, Planning  
Services,  
Department of Planning and  
Environment  
GPO Box 39, Sydney, NSW, 2001  
Application Name:  
WestConnex M4-M5 Link

Name: NTUNG NGUYEN

Signature: [Signature]

Address: 21 Ennis St

Suburb: Balmain

Postcode 2041

..... Please  
include my personal information when publishing this submission to your website. I HAVE NOT  
made reportable political donations in the last 2 years.

*I submit my objection to the WestConnex M4-M5 Link proposals for the reasons stated below, and request the Minister reject the application entirely, and cause the proponents to reissue an EIS that is based on a fully researched, developed, and budgeted concept design, and require the proponents to prepare a new business case against that design.*

- Rozelle Rail Yards will have 400 car parking spaces provided for site workers(EIS). The daily workforce for these sites is shown to be approximately 550. This means that 150 vehicles will need to park in nearby local streets which are already at full capacity during weekdays from commuters parking and taking the light rail.
- The EIS asserts that WestConnex will be a catalyst for urban renewal along major corridors. No evidence is provided to back this assertion. The Sydney experience suggests that roads don't - this is not a likely catalyst e.g. Canterbury Road after M5 East; Cumberland Highway corridor after the M7.
- I am concerned that while hundreds of impacts on resident, including noise, loss of business, dust, and lost time through more traffic congestion, are identified in the EIS, the approach is always to recommend approval and promise vague 'mitigation' in the future. This is not good enough.
- The EIS shows that traffic on the City West Link, Johnston St, the Crescent, Catherine St and Ross street will greatly increase during the construction period and also be greatly increased by the time Stage 3 is completed. It states that Stage 3 will do nothing to improve traffic congestion in the area in fact it will add to the problem. Many of these areas are already congested at Peak times. This will be highly negative for the local area as more and more people try to avoid the congestion by using rat runs through the local areas on local streets.
- The EIS proposes that all trucks will arrive at the Darley Road civil and tunnel site from Haberfield and travel along Darley Road to the site, with a right-hand turn now permitted into James Street. The proposed route will result in a truck every 3-4 minutes for 5 years running directly by the small houses on Darley Road. These homes will not be habitable during the five-year construction period due to the unacceptable noise impacts. The truck noise will be worsened by their need to travel up a steep hill to return to the City West Link, so the noise impacts will affect not just those homes on or immediately adjacent to Darley Road.
- Heart disease will skyrocket due to air pollution caused by Westconnex bringing more cars into the Inner West says Paul Torzillo, Head of Respiratory medicine at Royal Prince Albert Hospital. Inner West Courier 23<sup>rd</sup> May 2017
- The newly formed Greater Sydney Commission is currently preparing strategic plans (six District Plans and the Greater Sydney Region Plan) for Sydney's long-term future and TfNSW is currently developing Sydney's Transport Future. All motorway projects should be placed on hold until finalisation of these plans.

**Attention Director**  
Application Number: SSI 7485

Infrastructure Projects, Planning  
Services,  
Department of Planning and  
Environment  
GPO Box 39, Sydney, NSW, 2001  
Application Name:  
WestConnex M4-M5 Link

Name: SADIE BURRILL  
Signature: Sadie Burrill  
Please  
include my personal information when publishing this submission to your website. I HAVE NOT  
made reportable political donations in the last 2 years.  
Address: 5 Ashley St  
Suburb: Balmuir Postcode 2021

*I submit my objection to the WestConnex M4-M5 Link proposals for the reasons stated below, and request the Minister reject the application entirely, and cause the proponents to reissue an EIS that is based on a fully researched, developed, and budgeted concept design, and require the proponents to prepare a new business case against that design.*

- ◇ Other planning issues are excluded from cost-benefit analysis, which is a key component of developing a business case:

- No analysis of equity impacts of the infrastructure investment and the tolling regime, given the lower socio-economic status of many areas of Western Sydney, and the requirement for potential users of WestConnex to own or pay for access to a private vehicle to be able to use it
- The localised impact of air quality around the ventilation outlets should have been accounted for.
- Impacts associated with loss of amenity from reduced access to open space should have been accounted for.

- ◇ There will be major impacts on the Anzac Bridge with a projected increase of 60% in daily traffic. There will also be major impacts to the Sydney City Centre. The EIS states that this will lead to major impacts on bus travel time and reliability. The EIS's suggests that people will have to adjust their travel times to starting for work earlier and finishing later. This is unacceptable and underlines Westconnex's waste and total failure.
- ◇ Lack of ability to comment on the urban design as part of the approval process - The EIS does not provide any opportunity to comment on the urban design and landscape component of the project. It states that 'a detailed review and finalisation of the architectural treatment of the project operational infrastructure would be undertaken during detailed design'. The

Community should be given an opportunity to comment upon and influence the design and we object to the approval of the EIS on the basis that this detail is not provided, nor is the community (or other stakeholders) given an opportunity to comment or influence the final design.

- ◇ The Westconnex has been described as an integrated transport network solution. This is totally untrue as the role and integration with public transport and freight rail has not been assessed. The Government recently committed to a Metro West so this throws into question the need for Westconnex. This is especially so as the Westconnex business case outlines a shift from public transport to toll roads as a benefit. This needs to be justified economically. The EIS does not do this.
- ◇ The EIS is a strategy only document, it does not commit to any design and it therefore does not address any local impacts created by the proposed M4-M5 Link. Rather it prepares the pathway for sale of the Sydney Motorways Corporation to the private sector, removing from the responsibility, oversight and control of the Government the final design, cost and implementation of the M4-M5 Link.

Submission from:	Submission to:
Name: <u>Candice Hussney</u>	Planning Services, Department of Planning and Environment GPO Box 39, Sydney, NSW, 2001
Signature: <u>[Signature]</u>	Attn: Director – Transport Assessments
Please <b>include</b> my personal information when publishing this submission to your website Declaration: I <b>HAVE NOT</b> made any reportable political donations in the last 2 years.	Application Number: SSI 7485 Application
Address: <u>1/1 Merchant Street</u>	Application Name: WestConnex M4-M5 Link
Suburb: <u>Stanmore</u> Postcode: <u>2048</u>	

I submit this objection to the WestConnex M4-M5 Link proposals as contained in the EIS application # SSI 7485, for the following reasons, and ask that the Minister reject the application.

- ❖ Experience has shown that construction and other plans by WestCONnex are often regarded as flexible instruments. Any action to remedy breaches depends on residents complaining and Planning staff having resources to follow up which is often not the case. I find it unacceptable that the EIS is written in a way that simply ignores problems with other stages of WestCONnex.
- ❖ Why are two different options being suggested for Haberfield? It is clear that both of these are unacceptable and will expose residents to unnecessary traffic danger, congestion and disruption with capacity to enjoy their homes and environment. It is insulting that the EIS acknowledges this but offers not solution other than to go ahead.
- ❖ I do not consider so many disruptions of pedestrian and cycle ways to be a 'temporary' impact. Four years in the life of a community is a long time. The EIS acknowledges that there will be more danger in the environment around construction sites. It is a serious matter to deliberately take steps to reduce the safety of a community, especially when as the traffic analysis shows there will be a legacy of traffic congestion even in 2033. A promise of a plan is NOT an answer to those concerned about the impacts.
- ❖ The impact of the project on cycling and walking will be considerable around construction sites. The promise of a construction plan is not sufficient. There has not been sufficient consultation or warning given to those directly affected or interested organisations. There needs to be a longer period of consultation so that the community can be informed about the added dangers and inconvenience, especially when you consider that it is over a 4 year period.
- ❖ Rozelle is an old and historic suburbs of Sydney. The damage that this project would do in destruction of homes, other buildings and vegetation is unacceptable, especially when the project would leave a legacy of traffic congestion in the area.
- ❖ It is outrageous to suggest that four unfiltered stacks would be built in one area, Rozelle
- ❖ Rather than adding to pollution, the NSW government should be seeking ways to reduce emissions. It is not acceptable to argue that worsening pollution is not a problem simply because it is already bad.
- ❖ A lot of work has gone into building cycling and pedestrian routes in Rozelle and Annandale. Interference and disruption of routes for four years is not a 'temporary' imposition.

**Campaign Mailing Lists** : I would like to volunteer and/or be informed about the anti-WestConnex campaigns - My details must be removed before this submission is lodged, and must be used only for campaign purposes and must not be divulged to other parties

Name \_\_\_\_\_ Email \_\_\_\_\_ Mobile \_\_\_\_\_

**I submit my strongest objections to the M4-M5 Link proposals as contained in the EIS application # SSI 7485, and request the Minister to reject the application and require SMC / RMS to issue a true, not an 'indicative' and fundamentally flawed EIS**

Name: LINA MIRABELLI

Signature: [Signature]

Please **include/exclude (circle)** my personal information when publishing this submission to your website **Declaration** : I **HAVE NOT** made any reportable political donations in the last 2 years.

Address: 20 WARATAH ST

Suburb: LEICHHARDT Postcode: 2040

Submission to:

Planning Services,  
Department of Planning and  
Environment  
GPO Box 39, Sydney, NSW, 2001

Attn: Director – Transport  
Assessments

Application Number: SSI 7485

Application Name:  
WestConnex M4-M5 Link

- (1) There is no evidence provided in the EIS that the ventilation outlets will be date. The EIS simply states that 'the ventilation outlets would be designed to effectively disperse the emissions from the tunnel and are predicted to have negligible effect on local air quality (xiv, Executive Summary). This is inadequate and details of the impacts on air quality need to be provided so that the residents and experts can meaningfully comment on the impact.
- (2) We object to the location of the Darley Road civil and construction site because the site cannot accommodate the projected traffic movements without jeopardising the road network. Darley Road is a critical access road for the residents of leichhardt and the inner west to access and cross the City West Link. It is already congested at peak hours and the intersection at James Street and the City West link already has queues at the traffic lights. The only other option for commuters to access the city West Link is to use Norton Street, a two-lane largely commercial strip which is already at capacity. The addition of hundreds of trucks and contractor vehicles will result in traffic grinding to a halt and traffic chaos at this critical juncture with commuter travel times drastically increased.
- (3) The EIS does not require an acoustic shed and states that 'Acoustic barriers and devices at the access tunnel entrances would be considered and implemented where reasonable and feasible to minimise potential noise impacts associated with out-of-hours works within the tunnels.' (6-51) The EIS needs to mandate that these measures are in place. Where mentioned, the acoustic shed that is considered offers the lower grade noise protection. This is despite the fact that 36 'sensitive receivers' are identified in the EIS, who will have extreme noise disturbance through much of the 5-year construction period. In addition, the acoustic shed covers only the spoil and spoil handling area and not the tunnel entrances and exits. The highest level of noise protection, which is only suggested in the EIS, needs to be mandated in the EIS. In addition, the shed needs to cover both the entrance and exit to the site and not simply the spoil handling areas. The independent engineer's report (commissioned by the Inner West council) states that it is likely, because of the elevated position of the site, that it is likely an acoustic shed will not contain the noise to an acceptable level. In addition, a temporary access tunnel will be built from the top of the site and run directly under homes in James Street. These homes will be unacceptably impacted by the construction noise and truck movements without these additional measures.

Attention Director Infrastructure Projects, Planning Services, Department of Planning and Environment GPO Box 39, Sydney, NSW, 2001	Name: <u>Mark Bennett</u>
Application Number: SSI 7485	Address: <u>19 Waratah St</u>
Application Name: WestConnex M4-M5 Link.	Suburb: <u>Leichhardt</u> Postcode <u>2040</u>
Please include my personal information when publishing this submission to your website Declaration : I <u>HAVE NOT</u> made any reportable political donations in the last 2 years.	

I object to the whole of the WestConnex Project, and the specific WestConnex M4-M5 Link proposals as contained in the EIS application, for the following reasons:

1. I object to the selection of Darley Road as a civil and construction site on the following grounds.
2. The period of construction proposed is unacceptably long. Leichhardt residents were repeatedly told by SMC that the Darley Road site would be operational for three years while the EIS states that it will be operational for 5 years. This period creates an unacceptable impact for residents. The works on the site should be restricted to a three-year program as was promised.
3. The noise impacts of construction are not able to be mitigated to an acceptable level and the EIS should not be approved on this basis. The EIS states that 36 homes will have unacceptable noise impacts for extended periods at the Darley road construction site. The EIS does not mention the cumulative impact of aircraft noise in the Leichhardt or St Peters area, and therefore does not reflect the true impact of construction noise on the amenity of nearby residents and businesses.
4. No truck movements should be permitted on Darley Rd or any local roads in Leichhardt or adjoining suburbs. The EIS should not be approved on its current basis which provides for 170 heavy and light vehicles accessing Darley Road on a daily basis. This will create unacceptable safety issues and noise impacts for adjacent homes while also compromising pedestrian and bicycle access to the light rail and bay run. It will also lead to truck chaos on this critical arterial road providing access to and across the City West Link. The EIS states that an alternative truck movement is proposed which involves use of the City West Link and no need for spoil trucks to access Darley Road. I object to the selection of the Darley Rd site altogether, but propose this alternative, which appears to represent the least worst impact, should be chosen if this site is to be used.
5. I object to the number of truck movements proposed at the Darley Road site. The EIS states that there will be daily movements of 170 heavy and light vehicles accessing Darley Road. This creates an unacceptable risk to the safety of pedestrians accessing the North Leichhardt light rail stop as well as bicycle users accessing the bicycle route on Darley Road and entering Canal road to join the dedicated bike paths on the bay run. Many school children cross at this point to walk to Orange Grove and Leichhardt Secondary College. The EIS states that an alternative truck movement is proposed which involves use of the City West Link with no trucks to access Darley Road. The selection of Darley Road should not be approved if it involves any truck movements on Darley Road, as is currently provided.
6. No workers associated with the WestConnex project should be permitted to park on local streets. Parking is at a premium in this area and many residents do not have off-street parking. The removal of 20 car spaces for five years as is proposed on Darley Road will worsen this situation as will the removal of 'kiss and ride facilities' at the light rail. There is also a pre-DA application for 120 units on William Street which is not taken into account in the EIS. This will place further stress on parking. The EIS needs to outright prohibit any worker parking on local streets and provide a plan for enforcement (to be paid for by SMC and not by the Inner West Council).

**Campaign Mailing Lists** : I would like to volunteer and/or be informed about the anti-WestConnex campaigns - My details must be removed before this submission is lodged, and must be used only for campaign purposes and must not be divulged to other parties

Name \_\_\_\_\_ Email \_\_\_\_\_ Mobile \_\_\_\_\_

Submission from: Name: <u>Natacia Kim</u> Signature: <u>[Signature]</u> Please <u>include / exclude (circle)</u> my personal information when publishing this submission to your website Declaration : I <u>HAVE NOT</u> made any reportable political donations in the last 2 years. Address: <u>99 Hill St</u> Suburb: <u>Leichhardt</u> Postcode: <u>2040</u>	Submission to: Planning Services, Department of Planning and Environment GPO Box 39, Sydney, NSW, 2001 Attn: Director – Transport Assessments Application Number: SSI 7485 Application Application Name: WestConnex M4-M5 Link
---	--

**I submit my objection** to the WestConnex M4-M5 Link as contained in the EIS application # SSI 7485, for the following reasons, **and ask that the Minister reject the application and require preparation of a genuine, not indicative, EIS**

- The EIS states that all vegetation will be removed on the Darley Road site. There are several mature trees located on the north of the site. None of these trees should be removed as they provide precious greenery. They also act as a visual and noise screen for residents from the City West Link traffic. All efforts should be taken to retain the trees and the EIS should not simply permit these trees to be removed without proper investigations being undertaken as to how they can be retained. If they are removed following a proper investigation and consideration of all options) then the approval needs to specify that all streets are replaced with mature, native trees at the conclusion of the construction at the site.
- The EIS states that residents will likely be subject to cumulative construction impacts as several tunnelling works activities may operate simultaneously (10-119, EIS) No mitigation steps are proposed to ease this impact on those affected.
- The EIS indicates that a large number of residents will be affected by construction noise caused by demolition and pavement and infrastructure works. This includes use of a rock breaker and concrete saw. During all periods of construction, there will be noise impacts from construction of site car parking and deliveries and pavement and infrastructure works. No proper mitigation measures are proposed to protect residents from these impacts (10-118, EIS) The EIS admits that three residents and two businesses will be subject to noise impacts above acceptable levels for 16 days (10-119, EIS) No detail is provided as to whether alternative accommodation will be offered or other compensation. The EIS should not be approved without details of the proposed mitigation and/or compensation to be paid to residents.
- The EIS also acknowledges that the use of a rock-breaker at the outer extents of the project footprint will affect 73 residences, with five heritage items identified as having the potential to be within the 'minimum safe working distance'. While some mitigation 'considered', it is not mandated and the requirement to mitigate is limited to 'where feasible and reasonable'. The mitigation proposed seems in any event to comprise letterboxing residents about the likely impacts! The protection of heritage items should be mandated, not just considered and there should be a strict requirement to protect such heritage items.
- The EIS acknowledges the noise and vibration impacts and the need for work to occur outside of standard daytime construction hours. It simply states that 'the specific management strategy for addressing potential impacts associated with ground-borne noise...would be documented in the OOHW protocol. This is inadequate as the community have no opportunity to comment on the OOHW protocol or the management of the ongoing impacts to which they will be subjected.



Submission from Name: <u>Mrs. J. Kermode</u> Signature: <u>J. Kermode</u> Please <u>include / exclude (circle)</u> my personal information when publishing this submission to your website <u>Declaration</u> : I <u>HAVE NOT</u> made any reportable political donations in the last 2 years. Address: <u>75 Hill Street</u> Suburb: <u>HEATHHURST</u> Postcode: <u>2040</u>	Submission to: Planning Services, Department of Planning and Environment GPO Box 39, Sydney, NSW, 2001 Attn: Director – Transport Assessments Application Number: SSI 7485 Application Application Name: WestConnex M4-M5 Link
--	--

**I submit my objection** to the WestConnex M4-M5 Link as contained in the EIS application # SSI 7485, for the following reasons, **and ask that the Minister reject the application and require preparation of a genuine, not indicative, EIS**

- The EIS states that there may be a 'small increase in pollutant concentrations' near surface roads. The EIS states that potential health impacts associated with changes in air quality (specifically nitrogen dioxide and particulates) within the local community have been assessed and are considered to be 'acceptable.' We disagree that the impacts on human health are acceptable and object to the project in its entirety because of these impacts.
- The EIS acknowledges that visual impacts will occur during construction. However it does not propose to address these negative impacts in the design of the project. This is unacceptable and the EIS needs to propose walls, plant and perimeter treatments and other measures at appropriate locations to lessen the impact on visual amenity. (Executive Summary xviii)
- The EIS states that there will be noise 'exceedances' for trucks entering and exiting the site (Table 5-120) No detail is provided as to the level of any such 'exceedance'. Nor does it propose any mitigation other than investigations into 'locations' where hoarding above 2 metres can be utilized to control trucks in the queuing area. This does not result in any firm plans to manage the noise. Nor is enough detail provided so that those affected can comment on the effectiveness of this proposed mitigation measure.
- The EIS states that 'construction activities are predicted to impact' this School. However, the only mitigation proposed is to consult with the School 'to identify sensitive receivers of the school along with periods of examination'. (Table 5-120) The EIS should not be approved on the basis that it does not propose any measures to reduce the impacts to this School. The EIS simply states that 'where practicable' work should be scheduled to avoid major student examination period when students are studying for examinations such as the Higher School Certificate. This is inadequate and students will be studying every day in preparation for examinations and this proposal will impact on their ability to be provided with an education. Consultation is not considered an adequate response and detailed mitigation should be provided which will reduce the impacts to students to an acceptable level.

Attention Director Infrastructure Projects, Planning Services, Department of Planning and Environment GPO Box 39, Sydney, NSW, 2001	Name: <i>Gregory A'teuten</i>	
	Address: <i>17-99 Arundel St.</i>	
Application Number: SSI 7485	Suburb: <i>Forest Lodge</i>	Postcode <i>2037</i>
Application Name: WestConnex M4-M5 Link	Signature: <i>[Signature]</i>	
Please <b>include / delete (cross out or circle)</b> my personal information when publishing this submission to your website Declaration: I <b>HAVE NOT</b> made any reportable political donations in the last 2 years.		

I object to the whole of the WestConnex Project, and the specific WestConnex M4-M5 Link proposals as contained in the EIS M4/M5 application, for the following reasons:

1. There is great concern in the community that King Street, Newtown, will become a 24-hour clearway. The EIS at 7-41 acknowledges that, and states "Roads and Maritime has no plan to change the existing clearways on King Street". This statement is **deliberately misleading** as it infers that SMC has the authority to establish Clearways on regional roads. *Roads and Maritime* have the unfettered right to declare Clearways wherever and whenever they wish, and RMS has **NEVER** stated publicly that King Street will not be subject to extended clearways.
2. The EIS uses maps indicating alignment of the mainline tunnels. It is only when you get to EIS 12-57 (Sydney Water Tunnels) that it becomes clear that the alignment and depths of the tunnels may vary very significantly, after further survey work has been done and construction methodology determined by the construction contractor. The maps provided in the EIS are only 'indicative' and are misleading the community. The EIS should be withdrawn, corrected and updated, and reissued for genuine public comment based on 'definitive' information.
3. The EIS refers to concerns that were raised by the community that the route of tunnels in Newtown appeared to go to the east of King Street, an area that had had no geotech testing (see at 7-51) SMC staff indicated at Community information sessions that the maps included in the Concept Design were broad and indicative only, and that further details would be available in the EIS. The details in the just released EIS indicate both sides of King St but as it is only indicative how is it possible to comment on the likely impacts. This seriously casts doubt over the integrity of the entire EIS process.
4. I strongly object to the way the EIS treats "uncertainties". EIS 6.1 (Synthesis, Page 45) describes the process re project uncertainties. *"The EIS is based on the concept design developed for the project. ... it is to be expected that some uncertainties exist that will need to be resolved during detailed design and construction and operational planning. As described in Chapter 1, construction contractors ... would be engaged during detailed design to provide greater certainty on the exact locations of temporary and permanent facilities and infrastructure as well as the construction methodology to be adopted. This may result in changes to both the project design and the construction methodologies described and assessed in this EIS. Any changes to the project would be reviewed for consistency with the assessment contained in the EIS including relevant mitigation measures, environmental performance outcomes and any future conditions of approval"*. Given this I strongly object to the approval of this EIS until critical 'uncertainties' have been fully researched and the results (and any changes) published for public comment.
5. At 7-25 the EIS does not mention the many hundreds of extended written submissions that were lodged in late July and early August. These critical 'community engagement' feedback submissions have clearly not been considered in the preparation of the EIS. This casts doubt over the integrity of the entire EIS process.
6. It all very difficult for the community to access hard copies of the EIS outside normal working and business hours. The Newtown Library only has one copy of the EIS, and has extremely limited opening hours. This restricted access does NOT constitute open and fair community engagement.
7. This EIS contains **no meaningful** design and construction details and no parameters as to how broad changes and therefore impacts could be. It therefore fails to allow the community to be informed about and comment on the project impacts in a meaningful way.

I call on the Minister for Planning to reject this project and demand that the government re-think the transport planning for the whole metropolitan area taking into account long term sustainability over short-term private profit.

**Campaign Mailing Lists:** I would like to volunteer and/or be informed about the anti-WestConnex campaigns - My details must be removed before this submission is lodged, and must be used only for campaign purposes and must not be divulged to other parties

Name: \_\_\_\_\_; Email: \_\_\_\_\_; Mobile \_\_\_\_\_

To: Planning Services, Department of Planning and Environment. GPO Box 39, Sydney, NSW, 2001.

Attention: Director - Transport Assessments

Application No: SSI 7485

Application Name: WestConnex M4-M5 Link

Name: Marianne Kennedy

Signature: [Signature]

Please include/delete (cross out or circle) my personal information when publishing this submission to your website.

Declaration: I have not made any reportable donations in the last two years.

Address: 32 Emma St

Suburb: Leichhardt Postcode: 2040

I am strongly opposed to Stage 3 (M4-M5 Link) for the following reasons -

### WESTCONNEX STATED OBJECTIVES

1. The main reason given for the construction of the WestConnex motorway is to connect to Sydney Airport and Port Botany. The project has failed to meet both of these objectives.

### QUESTIONABLE TRAVEL

2. If stage 3 of the Westconnex project is completed, it is predicted that by 2033, reductions in peak travel times from Western Sydney to the airport and to the Botany Port area will be **miniscule**. Parramatta to Sydney airport will save **10 minutes**, between Burwood and Sydney Airport the time saved will be **5 minutes** and between Silverwater and Port Botany the time saved will be **10 minutes**. These are only the best predictions put forward and time savings may in fact be much less. The whole rationale for building this wasteful **18 billion dollar** polluting project was precisely for that reason... to reduce travel times and to connect with Port Botany and the Airport.

### SUBSIDENCE AND HOUSE DAMAGE

3. The EIS states that property damage due to ground movement "may occur", further stating that "settlement induced by tunnel excavation and groundwater drawdown may occur in some areas along the tunnel alignment". The risk of **ground movement and subsidence is lessened** where tunnelling is more than **35m underground**. (Vol 2B Appendix E p 1) The planned Inner West Interchange proposes tunnels which are extremely shallow eg **John St at 22m, Hill St at 28m, Moore St 27m (Vol 2B Appendix E Part 2) Catherine St at 28m (Vol 2B Appendix E Part 1)**. At these shallow depths, the homes above would indisputably sustain serious structural damage and cracking. Without provision for full compensation for damage there would be **no incentive for contractors or Roads and Maritime Services to minimise this damage**.

### UNFILTERED STACKS - HEALTH DANGERS

4. It is clear that Annandale, Glebe, Rozelle and Lilyfield will be exposed to unacceptable health risks. With massive number of extra truck **four unfiltered emissions stacks** in the area plus a **large number of exit portals**, the residents of this area will suffer greatly from **poisonous diesel particulates**. This is negligent when you consider that, the World Health Organisation in 2012 declared **diesel particulates carcinogenic**. "As you are no doubt aware there are at least 5 schools that will be in the orbit of these poisonous fumes and children and the elderly are most at risk to lung ailments. Your Education Minister Rob Stokes declared in 2017, "No ventilation shafts will be built near any school."

### PARKING CONGESTION

5. Rozelle Rail Yards will have **400 car** parking spaces provided for workers(EIS). The daily workforce for these sites is stated to be approximately **550**. This means that **150 vehicles** will need to **park in nearby local streets** which are already over-subscribed during weekdays by commuters taking the light rail.

### POLLUTION - AIR/NOISE

6. The Rozelle Interchange, including the Inner West Interchange, and surrounding streets will experience **increased traffic with associated noise and air pollution** - ie at The Crescent, Johnson St and Catherine St in

Annandale/Lilyfield/Leichhardt and in Ross Street, Glebe. These streets are **already highly congested at peak times** and with a massive number of extra truck movements and traffic associated with construction, these streets will become gridlocked during peak times. Also, the widening of the Crescent between the city West Link and Johnston street with **an extra lane being constructed** will lead to heavy traffic congestion on a road that has **3 Primary/Infants schools**. Furthermore, the EIS states that the current Rozelle Interchange and surrounds of Anzac Bridge are presently close to full capacity. In fact, Anzac Bridge is **currently at maximum** capacity during peak hours. With the proposed construction, the area is going to be subjected to a huge increase in vehicle movements throughout the 5 year construction period.

#### **REMOVAL OF SPOIL - TRUCK MOVEMENTS**

7. The removal of spoil from the Rozelle Rail Yards will lead to **the largest number of spoil truck movements** on the entire Stage 3 project: **517 Heavy truck movements a day**, of which 46 are stated to take place during peak hours. This will lead to extra noise and air pollution in this area.

The **unacceptable noise levels** which will accompany the construction of this massive interchange will further add to the discomfort of the residents. No analysis has been provided of the magnitude of increased noise pollution which will adversely affect residents. The EIS actually states that local residents may have to keep their windows and doors closed to keep out the noise and dust. The proposed work hours for construction in the Goods Yard for the tunneling and spoil removal are 24 hours a day, seven days a week. This could lead to loss of sleep for local residents as well as loss of lifestyle.

There will also be disturbance of soil in the old Rozelle Goods Yard which may be thick with toxic contaminants such as **lead and asbestos** (as was the case in St Peters.) You made no provision for the safe removal of these toxic substances in St Peters and I do not see any provision in the EIS for their safe removal in this area.

#### **LOSS OF PARKS AND RECREATIONAL SPACE**

8. The removal of **Buruwan Park** between The Crescent and Bayview Crescent/Railway Parade, Annandale to accommodate the widening realignment of the Crescent would be a direct loss of much-needed parkland in this innercity area. Further, Buruwan Park lies on a **major cycle route** from Railway Parade through to Anzac Bridge, IJTS and the CBD.

#### **PROPOSED 'PARK' in ROZELLE GOODS YARD**

9. The proposed building of a park in the area of the Goods Yard right in the middle of a large number of exit portals and **poisonous smoke stacks** borders on being criminally negligent. This new 'recreational area' will be subject to the dangerous invisible particulates of 2.5 microns and smaller so many residents and children will be unaware that they are being poisoned. **All evidence shows that these particulates are linked with increased cases of asthma, lung disease, cancer and stroke** placing further pressure on our already overloaded health system.

#### **CONSULTATION**

10. Although the EIS indicates what is to be expected when construction begins, it also states that that only after Construction Contractors have been engaged would project designs and methodologies be finally worked out and agreed upon. This may result in major **changes to the project design and construction methodologies**. **The community would have no say in this process!**

#### **SUBJECT TO CHANGE**

11. In the introduction of the EIS it clearly states that the information in the EIS is "indicative of the final design" only. The reality of this statement means that the project may be completely different to stated plans in the EIS with residents given no say in the final outcome.

For the reasons listed above the project should not go ahead and alternatives looked into that seriously takes into consideration all of the issues raised above such as has been proposed by the City of Sydney Council.

Submission to: Planning Services, Department  
of Planning and Environment. GPO Box 39,  
Sydney, NSW, 2001

Attention Director – Transport Assessments

Application Number: SSI 7485

Application Name: WestConnex M4-M5 Link

Name: **CAROLE RUTHCHILD**

Signature: *Carole Ruthchild*

Please include/delete (cross out or circle) my personal  
information when publishing this submission to your  
website. Declaration: I have not made any reportable  
donations in the last two years.

Address: **30 Styles Street**

Suburb: **Leichhardt** Postcode: **2040**

This document is vague, lacking in detail confusing and confused. Here are my objections:

1. It is clear that Annandale, Glebe, Rozelle and Lilyfield will be exposed to unacceptable health risks. With massive number of extra truck **four unfiltered emissions stacks** in the area plus a **large number of exit portals**, the residents of this area will suffer greatly from **poisonous diesel particulates**. This is negligent when you consider that, the World Health Organisation in 2012 declared **diesel particulates carcinogenic**. As you are no doubt aware there are at least 5 schools that will be in the orbit of these poisonous fumes and children and the elderly are most at risk to lung ailments and surrounds will experience **increased traffic with associated noise and air pollution** – most particularly at the Crescent, Johnson St and Catherine St, Annandale/Lilyfield/Leichhardt and Ross Street, Glebe.
2. Also, the widening of the Crescent between the city West Link and Johnston street with **an extra lane being constructed** will lead to heavy traffic congestion on a road that has **3 Primary/Infants schools**.
3. The EIS states that property damage due to ground movement "may occur, further stating that "settlement induced by tunnel excavation and groundwater drawdown may occur in some areas along the tunnel alignment". The risk of **ground movement and subsidence is lessened** where tunnelling is more than **35 metres underground**. (Vol 2B Appendix E p 1) The planned Inner West Interchange proposes tunnels which are astonishingly shallow eg **John St at 22metres Hill St at 28metres Moore St 27 metres**. (Vol 2B Appendix E Part 2) Catherine St at 28metres (Vol 2B Appendix E Part 1). At these shallow depths, the homes above would sustain serious structural damage and cracking.
5. Rozelle Rail Yards will have **400 car parking spaces** provided for workers (EIS). The daily workforce for these sites is stated to be approximately 550. This means **that 150 vehicles will need to park in nearby local streets** which are already over-subscribed during weekdays by commuters taking the light rail.
6. The removal of spoil from the Rozelle Rail Yards will lead to **the largest number of spoil truck movements** on the entire Stage 3 project: **517 Heavy truck movements a day**, of which 46 are stated to take place during peak hours.
7. **The removal of Buruwan Park** between The Crescent and Bayview Crescent/Railway Parade, Annandale to accommodate the widening realignment of the Crescent would be a direct loss of much-needed parkland in this inner city area.
8. The proposed building of a park in the area of the Goods Yard right in the middle of a large number of exit portals and **poisonous smoke stacks** borders on being criminally negligent. This new **"recreational area"** children will be unaware that they are being poisoned.
9. The introduction of the EIS clearly states that the information in the EIS is "indicative of the final design" only. The reality of this statement means that the project may be completely different to stated plans in the EIS. Furthermore although the EIS indicates what is to be expected when construction begins, it also states that that only after Construction Contractors have been engaged would project designs and methodologies be finally worked out and agreed upon. This may result in **major changes to the project design and construction methodologies**. The community would have **no say in this process**.

Submission to: Planning Services, Department of  
Planning and Environment. GPO Box 39,  
Sydney, NSW, 2001

Attention Director — Transport Assessments

Application Number: SSI 7485

Application Name: WestConnex M4-M5 Link

Name: NICOLAS MICOSAVLOS

Signature: 

Please include/delete (cross out or circle) my personal  
information when publishing this submission to your website.  
Declaration: I have not made any reportable donations in the last  
two years.

Address: 43 STYLES ST

Suburb: LEICHHARDT

Postcode: 2040

I wish to register my strong objections to Stage 3 (M4-M5 Link). My reasons are set out below:

### 1. REASONS FOR WESTCONNEX

The main reason given for the construction of the WestConnex motorway is to connect to Sydney Airport and Port Botany. The project has failed to meet both of these objectives.

### 2. TRAVEL TIME SAVED?

If stage 3 of the Westconnex project is completed, it is predicted that by 2033, reductions in peak travel times from Western Sydney to the airport and to the Botany Port area will be **miniscule**. Parramatta to Sydney airport will save **10 minutes**, between Burwood and Sydney Airport the time saved will be **5 minutes** and between Silverwater and Port Botany the time saved will be **10 minutes**. These are only the best predictions put forward and time savings may in fact be much less. The whole rationale for building this wasteful **18 billion dollar** polluting project was precisely for that reason... to reduce travel times and to connect with Port Botany and the Airport.

### 3. SUBSIDENCE AND HOUSE DAMAGE

The EIS states that property damage due to ground movement "may occur", further stating that "settlement induced by tunnel excavation and groundwater drawdown may occur in some areas along the tunnel alignment". The risk of **ground movement and subsidence is lessened** where tunnelling is more than **35 metres underground**. (Vol 2B Appendix E p 1) The planned **Inner West Interchange** at Leichhardt, Lilyfield and Annandale proposes tunnels which are astonishingly shallow eg **John St at 22m, Hill St at 28m, Moore St 27m (Vol 2B Appendix E Part 2), Catherine St at 28m (Vol 2B Appendix E Part 1)**. At these shallow depths, the homes above would indisputably sustain serious structural damage and cracking. Without provision for full compensation for damage there would be **no incentive** for contractors or Roads and Maritime Services to minimise this damage.

### 4. DEPTHS OF TUNNELS AND INCOMPLETE EIS DIAGRAMS

In response to enquiries made to the Westconnex Info line it was confirmed that the depths are measured from the excavation to the surface. Diagrams of the tunnel dimensions in the EIS only give 5.3m as a minimum height. When further clarification was sought of the total height ie from the tunnel floor to the crown (top of the tunnel), Westconnex Infoline confirmed that 5.3m is the 'minimum height', and when pressed further that there is an **extra 2.2m** above this to allow for signage and jet fans, giving a total height of 7.5m.

This is in contrast to information from staff at the Westconnex Information Balmain session who claimed the extra section above the minimum height of 5.3m would be between **1 to 1.5m**.

It throws into confusion what the total height of the tunnels are and therefore the depths of tunnels below homes, which again the Information Session staff stated could be changed by the contractors. What are residents expected to believe? Yet Westconnex is asking residents to provide feedback on inadequate, conflicting information.

**Significantly, there is nothing in the EIS to ensure that tunnelling would be at a sufficient depth so as not to endanger the integrity of homes, including vibration, and noise impacts.**

Recent experience tells us that residents in the ongoing construction of Stages 1 and 2 have suffered extensive damage to their homes caused by vibration, tunnelling activities, and changed soil moisture content costing thousands of dollars to rectify, with their claims still not settled. Insurance policies will not cover this type of damage. The onus has been on residents to prove that damage to their homes was caused by Westconnex. Furthermore, the EIS actually concedes there will be moisture drawdown caused by tunnelling. There is nothing addressing these major concerns in the EIS. This is what residents living in the path of WestConnex are facing and it is totally unacceptable. **In view of the above no tunnelling less than 35m in depth from the surface to the crown of a tunnel (ie the top) under residences should be undertaken. And of course no tunnelling should be undertaken under sensitive sites.**

## 5. HEALTH DANGERS

It is clear that Annandale, Glebe, Rozelle, Leichhardt and Lilyfield will be exposed to unacceptable health risks. With massive number of extra truck **four unfiltered emissions stacks** in the area plus a **large number of exit portals**, the residents of this area will suffer greatly from **poisonous diesel particulates**. This is negligent when you consider that, the World Health Organisation in 2012 declared **diesel particulates carcinogenic**. " As you are no doubt aware there are at least 5 schools that will be in the orbit of these poisonous fumes and children and the elderly are most at risk to lung ailments. Your Education Minister Rob Stokes declared in 2017, "No ventilation shafts will be built near any school."

## 6. AIR AND NOISE POLLUTION

Rozelle Interchange and surrounds will experience **increased traffic with associated noise and air pollution**— most particularly at The Crescent, Johnson St Annandale and Catherine St Leichhardt and Ross Street Glebe. These streets are already highly congested at peak times and with a **massive number of extra truck movements** and traffic associated with construction, these streets will become gridlocked during peak times. Also, the widening of The Crescent between the city West Link and Johnston Street with an **extra lane being constructed** will lead to heavy traffic congestion on a road that has **3 Primary/Infants schools**.

Furthermore, the EIS states that the current Rozelle Interchange and surrounds of Anzac Bridge are presently close to full capacity. In fact, Anzac Bridge is **currently at maximum** capacity during peak hours. With the proposed construction, the area is going to be subjected to a huge increase in vehicle movements throughout the 5 year construction period.

## 7. TRUCK MOVEMENTS

The removal of spoil from the Rozelle Rail Yards will lead to **the largest number of spoil truck movements** on the entire Stage 3 project: **517 Heavy truck movements a day**, of which 46 are stated to take place during peak hours. This will lead to extra noise and air pollution in this area.

The **unacceptable noise levels** which will accompany the construction of this massive interchange will further add to the discomfort of the residents. No analysis has been provided of the magnitude of increased noise pollution which will adversely affect residents. The EIS actually states that local residents may have to keep their windows and doors closed to keep out the noise and dust. The proposed work hours for construction in the Goods Yard for the tunneling and spoil removal are 24 hours a day, seven days a week. This could lead to loss of sleep for local residents as well as loss of lifestyle.

There will also be disturbance of soil in the old Rozelle Goods Yard which may be thick with toxic contaminants such as **lead and asbestos** (as was the case in St Peters.) You made no provision for the safe removal of these toxic substances in St Peters and I do not see any provision in the EIS for their safe removal in this area.

## 8. LOSS OF PARKS AND OPEN SPACE

**The removal of Buruwan Park** between The Crescent and Bayview Crescent/Railway Parade, Annandale to accommodate the widening realignment of the Crescent would be a direct loss of much-needed parkland in this Inner City area. Further, Buruwan Park lies on a **major cycle route** from Railway Parade through to Anzac Bridge, IJTS and the CBD.


## 9. PROPOSED PARK

The proposed building of a park in the area of the Goods Yard right in the middle of a large number of exit portals and **poisonous smoke stacks** borders on being criminally negligent. This new '**recreational area**' will be subject to the dangerous invisible particulates of 2.5 microns and smaller so many residents and children will be unaware that they are being poisoned. **All evidence shows that these particulates are linked with increased cases of asthma, lung disease, cancer and stroke** placing further pressure on our already overloaded health system.

## 10. RESIDENT CONSULTATION

Although the EIS indicates what is to be expected when construction begins, it also states that that only after Construction Contractors have been engaged would project designs and methodologies be finally worked out and agreed upon. This may result in **major changes to the project design and construction methodologies**. The community would have **no say in this process!**

Further, in the introduction of the EIS it clearly states that the information in the EIS is ' indicative of the final design' only. The reality of this statement means that the project may be completely different to stated plans in the EIS and **shows the process is a sham.**

Attention Director Infrastructure Projects, Planning Services, Department of Planning and Environment GPO Box 39, Sydney, NSW, 2001	Name: <u>YOLANDA FLENCAT</u>	
Application Number: SSI 7485	Address: <u>6/29 MACPHERSON ST</u>	Suburb: <u>WAVELLEN</u> Postcode <u>2024</u>
Application Name: WestConnex M4-M5 Link	Signature: 	
Please <b>include</b> my personal information when publishing this submission to your website <b>Declaration</b> I <b>HAVE NOT</b> made any reportable political donations in the last 2 years		

**I object to the whole of the WestConnex Project, and the specific WestConnex M4-M5 Link proposals as contained in the EIS application, for the following reasons, and request the Minister reject the application.**

- The EIS admits that the increased traffic congestion around the St Peters Interchange will impact on bus running times especially in the evening peak hour and increase the time taken (2.5 minutes, which seems optimistic). The 422 bus and associated cross city services which use the Princes Highway are notorious for irregular running times because of the congestion on the Princes highway and cross roads, so an admitted worsening of the running time will adversely impact the people who are dependent on the buses. This will be compounded by the loss of train services at St Peters station while it is closed for the Sydney Metro build and then subsequently when it re-opens. In all the impact of the new M5 and the M4-M5 link is to worsen access to public transport significantly for the residents of the St Peters neighbourhood.

▪ The Concept Design was a woefully inadequate document totally devoid of any real depth of detail in terms of maps, scales, distances with only vague suggestions and glamorized Artist's Impressions of an idealized view of what Stage 3 would be like. It was another example of current city planning documents that consistently accentuate huge areas of tranquil green spaces with families and children out walking and riding bicycles in idealized parks and suburbs. All this is total PR spin and bears no reality about the real outcome of the build. It bears no reality as to what Stage 3 of Westconnex will be like.

▪ There has been no 'meaningful' consultation with the community. Some areas affected by M3/M5

have not even been letterboxed by SMC. These include St Peters and sections of Erskineville. The SMC received hundreds of submissions on its concept design and failed to respond to any of these before lodging this EIS.

▪ The EIS states that property damage due to ground movement "may occur, further stating that "settlement induced by tunnel excavation and groundwater drawdown may occur in some areas along the tunnel alignment". The risk of ground movement is lessened where tunnelling is more than 35 metres underground. (Vol 2B Appendix E p 1) The planned Inner West Interchange proposes tunnels which are astonishingly shallow eg John St at 22metres Hill St at 28metres Moore St 27metres. Piper St 37metres(Vol 2B Appendix E Part 2) Catherine St at 28metres(Vol 2B Appendix E Part 1). At these shallow depths, the homes above would indisputably sustain serious structural damage and cracking. Without provision for full compensation for damage there would be no incentive for contractors or Roads and Maritime Services to minimise this damage.

▪ It is outrageous to suggest that four unfiltered stacks would be built in one area, Rozelle

**Campaign Mailing Lists** : I would like to volunteer and/or be informed about the anti-WestConnex campaigns - My details must be removed before this submission is lodged, and must be used only for campaign purposes and must not be divulged to other parties

Name \_\_\_\_\_ Email \_\_\_\_\_ Mobile \_\_\_\_\_



Submission from: Name: <u>VICTORIA PYE</u> Signature: <u>[Signature]</u> Please <b>include / delete (cross out or circle)</b> my personal information when publishing this submission to your website <b>Declaration</b> : <u>I HAVE NOT made any reportable political donations in the last 2 years.</u> Address: <u>308 / 1-13 Gamers Ave</u> Suburb: <u>Marrichville</u> Postcode: <u>2204</u>	Submission to: Planning Services, Department of Planning and Environment GPO Box 39, Sydney, NSW, 2001 Attn: Director – Transport Assessments Application Number: SSI 7485 Application Application Name: WestConnex M4-M5 Link
--	--

I submit this objection to the WestConnex M4-M5 Link proposals as contained in the EIS application # SSI 7485, for the following reasons, and ask that the Minister reject the application.

- ❖ There has been no independent consideration of alternatives, in particular of a major expansion of commuter rail transport. The Department should reject this inadequate EIS and have a review of the flawed processes that have already led to massive expenditure on the inadequate option of privatised toll roads. This proposal is out of step with contemporary urban planning.
- ❖ I object to the fact that the WestConnex Traffic Model has not been released to Councils and the community.
- ❖ EIS 6.1 (Synthesis, Page 45) describes the Process for addressing project uncertainties. *"The EIS is based on the concept design developed for the project. As such, it is to be expected that some uncertainties exist that will need to be resolved during detailed design and construction and operational planning. As described in Chapter 1, construction contractors (for each stage of the project) would be engaged during detailed design to provide greater certainty on the exact locations of temporary and permanent facilities and infrastructure as well as the construction methodology to be adopted. This may result in changes to both the project design and the construction methodologies described and assessed in this EIS. Any changes to the project would be reviewed for consistency with the assessment contained in the EIS including relevant mitigation measures, environmental performance outcomes and any future conditions of approval"*. The EIS should not be approved till the bulk of these 'uncertainties' have been fully researched and surveyed and the results (and any changes) published for public comment.
- ❖ I object to the publication of this EIS only 14 days after the final date for submission of comments on the concept design. At the time this EIS was approved for publication, there had been no public response to the public submissions on the design. It was not possible that the community's feedback was considered let alone assessed before the EIS model was finalised. The rushed process exposes the fundamental lack of integrity in the feedback process and treats the community with contempt.
- ❖ Stage 3 is the most complex and expensive stage of WestConnex, yet there are no detailed construction plans. It is not enough to say there will be mitigation if negative impacts unfold. An EIS should assess risks and be able to predict whether they are worth risking and if so, what mitigation should be necessary.
- ❖ The assessment and solution to potentially serious problems described in the EIS at 12-57 (where mainline tunnels alignment crosses key Sydney Water utility services that service Sydney's eastern and southern suburbs) is *"based on assumptions about the strength and stiffness of the water tunnels given that limited information about the design and condition of these assets was available. Detailed surveys should be undertaken to verify the levels and condition of these Sydney Water assets. A detailed assessment would be carried out in consultation with Sydney Water to demonstrate that construction of the M4-M5 Link tunnels would have negligible adverse settlement or vibration impacts on these tunnels. A settlement monitoring program would also be implemented during construction to validate or reassess the predictions should it be required."* The community can have no confidence in the EIS proposals that are incomplete and possibly negligent. The EIS proposals and application should not be approved till these issues are definitively resolved and publicly published.
- ❖ SMC have made it all but impossible for the community to access hard copies of the EIS outside normal working and business hours. The Newtown Library only has one copy of the EIS, and has extremely limited opening hours. Monday and Wednesday: 10am to 7pm. Tuesday: 10am to 6pm. Thursday and Friday: 10am to 5pm. Saturday and Sunday: 11am to 4pm. This restricted access does NOT constitute open and fair community engagement.
- ❖ Given the high cost of the tolls and their anticipated annual increase it is also expected that there will be an increase on traffic generally on local roads as motorists avoid the tollways. This can already be seen on Parramatta Rd immediately the new M4 tolls were activated. We expect exactly the same effect in the roads around the interchange, including the Princes Highway, King St, Edgeware and Enmore Roads and through the streets of Erskineville and Alexandria.
- ❖ The EIS at 12-57 describes potentially serious problems where mainline tunnels alignment crosses key Sydney Water utility services that service Sydney's eastern and southern suburbs. Why is SMC proposing tunnelling within metres of these critical services when no accurate surveying has been done? And when there is only limited information available about the strength of these water tunnels? The community can have no confidence in the EIS proposals that are incomplete and possibly negligent. The EIS proposals and application should not be approved till these issues are definitively resolved and publicly published.
- ❖ Why the so called 'King Street Gateway' been excluded in the analysis of cumulative impacts of other projects?

**Campaign Mailing Lists** : I would like to volunteer and/or be informed about the anti-WestConnex campaigns - My details must be removed before this submission is lodged, and must be used only for campaign purposes and must not be divulged to other parties

Name \_\_\_\_\_ Email \_\_\_\_\_ Mobile \_\_\_\_\_

**Attention Director**

Application Number: SSI 7485 Application

Infrastructure Projects, Planning Services,  
Department of Planning and Environment  
GPO Box 39, Sydney, NSW, 2001

Application Name: WestConnex M4-M5 Link

Name: VICTORIA PYE

Signature: 

Please include / delete (cross out or circle) my personal information when publishing this submission to your website. I HAVE NOT made reportable political donations in the last 2 years.

Address: 308 / 1-13 Curries Rd Ave


Suburb: Marrichville Postcode 2204

I object to the WestConnex M4-M5 Link proposals for the following reasons:

1. There have been widespread reports in the media about extensive unresolved disputes regarding damages to houses in the Stage 1 M4 and Stage 2 M5 construction process. Why should the community believe that there will not be extensive damages to houses in Stage 3 ?
2. Because this is still based on a "concept design" it is unknown how the communities affected will not know what is being done below their residences, schools, business premises and public spaces, particularly if the whole project is sold into a private corporation's ownership before the actual designs and construction plans are determined. The EIS makes references to these designs and plans being reviewed but there is NO information as to what agency will be responsible for such reviews or whether the outcomes of such reviews will be made public. The communities below whose homes, business premises, public buildings and public spaces this massive project will be excavated and built will be completely in the dark about what is being done, what standards it is supposed to comply with, what inspection or scrutiny it will subject to, and whether the private corporations undertaking the work will be held to any liability by our government.
3. It is quite clear that the escalating cost of tolls will encourage drivers to avoid tollways. This will further pollute and congest local roads. Such impact already evident on Parramatta Rd usage after the new M4 tolls were introduced. The community expects similar impacts on roads around the St Peters interchange, including the Princes Highway, King St, Enmore and Edgeware Roads and though streets of Alexandria and Erskineville. The EIS Traffic analysis fails to deal with this issue of traffic beyond the boundaries of the project and should be rejected.
4. It all very difficult for the community to access hard copies of the EIS outside normal working and business hours. The Newtown Library only has one copy of the EIS, and has extremely limited opening hours. This restricted access does NOT constitute open and fair community engagement.
5. I am concerned that SMC has selected one of Sydney's most dangerous traffic spots, Darley Rd in Leichhardt for a construction site that will bring hundreds of extra trucks and cars into the area on a daily basis for years.
6. The additional unfiltered exhaust stack on the north-west corner of the interchange will further increase the vehicle pollution in an area where the prevailing south and north-westerly winds will send that pollution over residences, schools and sports fields. The St Peters Primary School in particular will be at the apex of a triangle between the two exhaust stacks on the south-western and north-western corners of the interchange. This is utterly unacceptable.
7. I completely reject the notion that unfiltered pollution stacks should be built anywhere in Sydney, let alone three or four in a single area. I am particularly concerned that schools would be near such unfiltered stacks. The government needs to urgently review its policy of support for unfiltered stacks.
8. The additional unfiltered exhaust stack on the north-west corner of the interchange will further increase the vehicle pollution in an area where the prevailing south and north-westerly winds will send that pollution over residences, schools and sports fields. The St Peters Primary School in particular will be at the apex of a triangle between the two exhaust stacks on the south-western and north-western corners of the interchange. This is utterly unacceptable.
9. I am deeply disappointed that the EIS contains little or no meaningful design and construction detail. It appears to be a wish list not based on actual effects. Everything is indicative, 'would' not 'will', telling me nothing is actually 'known' for certain. This is a dangerous and reckless attempt to get approval for a project that is yet to be properly designed.
10. The impact of the deep tunnelling for the M4-M5 link - in addition to the tunnelling for the new Sydney Metro in the same area - in the Tempe, Sydenham, St Peters, Newtown and Camperdown and beyond is an unknown hazard to the soundness of the buildings above, and given that two different tunnelling operations will take place quite close, the people in those buildings will struggle to get repairs and compensation for loss because either contractor will no doubt blame the other. The increasing numbers of vehicles will also increase the vehicle pollution (known to have adverse effects on breathing and also to be carcinogenic) in this area.

**Campaign Mailing Lists** : I would like to volunteer and/or be informed about the anti-WestConnex campaigns - My details must be removed before this submission is lodged, and must be used only for campaign purposes and must not be divulged to other parties

Name \_\_\_\_\_ Email \_\_\_\_\_ Mobile \_\_\_\_\_

Submission to: Planning Services Department of Planning and Environment GPO Box 39, Sydney, NSW 2001  Attention: Director – Transport Assessments  Application Number: SSI 7485 Application Name: WestConnex M4-M5 Link	Name: <b>Nadia Loguch</b> Signature:  Please <b><u>include / delete (cross out or circle)</u></b> my personal information when publishing this submission to your website. <b>Declaration: I HAVE NOT</b> made any reportable political donations in the late 2 years. Address: <b>76 Styles St Leichhardt</b> Suburb: _____ Postcode: <b>2040</b>
---	--

I am registering my strong objections to Stage 3 of Westconnex, the M4-M5 link for the following reasons:

1.SMC have made it extremely difficult for the community to access hard copies of the EIS. The local Glebe library only has one copy and this is the situation at other local libraries. There are very limited hours of access to these locations outside normal working hours. Access to the EIS is very difficult without access to a personal computer. This totally restricts open community engagement.

2.The EIS gives no information about changes to traffic increases entering the Sydney CBD caused by the Westconnex. Duncan Gay when asked about this, in connection to huge increases of traffic predicted to enter the city from Westconnex at St Peters, would only say that traffic would disperse! So thousands of extra vehicles would magically disperse – where? There is no plan for this. RMS has only just started work to identify which roads will need to be upgraded to deal with these vast numbers of extra vehicles entering the city. So it is impossible to form an understanding of the true Environmental impacts of this project – which is the very purpose of an EIS.

3.The Westconnex has been described as an integrated transport network solution. This is totally untrue as the role and integration with public transport and freight rail has not been assessed. The Government recently committed to a Metro West so this throws into question the need for Westconnex. This is especially so as the Westconnex business case outlines a shift from public transport to toll roads as a benefit. This needs to be justified economically. The EIS does not do this.

4. At the Rozelle Rail Yards site there will be 2 entry/exits for Heavy vehicles off the City West Link. Extra traffic controls are to be set up with extra sequences of traffic light controls to enable spoil trucks to access and exit this site. It is stated there will be 517 Heavy Truck movements as day of which 46 will be in Peak hours, plus 10 truck movements from the Crescent site. Maps showing the truck movements show that all these trucks will use the City West link. Similar maps for Darley Rd dive site also show trucks from there using the City West Link. At a consultation with a Westconnex staff member it was stated that trucks removing spoil from Camperdown dive site would be stationed and called up from James Craig Rd, so there will also be a constant movement of trucks from this location onto the City West Link. The EIS states the cumulative effect of truck movements from all sites onto the City West Link will be 700 one way Heavy truck movements a day and of that 208 will be in Peak hours. This will cause total gridlock. The EIS says other routes maybe considered; there are no details of these. This is unacceptable as it would allow a privately owned SMC to make whatever decisions they saw fit when and if the EIS is approved with no input from the community allowed.

5.The removal of Buruwan Park for road widening and the realignment of the Crescent is a particular loss of badly needed parkland. This park was established as a nature corridor and a buffer to shield the local residents from City West Link, there are mature trees on this site, it was not intended as a children's recreational area with play equipment, the description in the EIS is inaccurate. Buruwan Park also has a main cycle route running through it. The alternative route being suggested is poor and takes no account of encouraging cycling as a mode of transport. The alternative routes are based on distance only and take no account of time taken or topography. Had this been done then this would have changed the assessment for the removal of the existing cycle/walkway bridge over the City West link. There is also no mention of this bridge being replaced after construction of the Westconnex. This is not acceptable.

Submission to: Planning Services, Dept of  
Planning and Environment. GPO Box 39,  
Sydney, NSW 2001

Attention: Director - Transport Assessments

Application Number: SSI 7485

Application Name: WestConnex M4-M5 Link

Name: TERESA GALLO

Signature: *Teresa Gallo*

Please include/delete (cross out or circle) my  
personal information when publishing this submission  
to your website. Declaration: I have not made any  
reportable donations in the last two years.

Address: 27 EMMA ST

1

Suburb: LEICHHARDT

Postcode: 2040.

I wish to register my strong objections to Stage 3 (M4-M5 Link) for the following reasons -

### WESTCONNEX OBJECTIVES

The main reason given for the construction of the WestConnex motorway is to connect to Sydney Airport and Port Botany. The project has failed to meet both of these objectives.

### TRAVEL TIME SAVED?

If stage 3 of the Westconnex project is completed, it is predicted that by 2033, reductions in peak travel times from Western Sydney to the airport and to the Botany Port area will be **miniscule**. Parramatta to Sydney airport will save **10 minutes**, between Burwood and Sydney Airport the time saved will be **5 minutes** and between Silverwater and Port Botany the time saved will be **10 minutes**. These are only the best predictions put forward and time savings may in fact be much less. The whole rationale for building this wasteful **18 billion dollar** polluting project was precisely for that reason... to reduce travel times and to connect with Port Botany and the Airport.

### SUBSIDENCE AND HOUSE DAMAGE

The EIS states that property damage due to ground movement "may occur", further stating that "settlement induced by tunnel excavation and groundwater drawdown may occur in some areas along the tunnel alignment". The risk of **ground movement and subsidence is lessened** where tunnelling is more than **35 metres underground**. (Vol 2B Appendix E p 1) The planned **Inner West Interchange** at Leichhardt, Lilyfield and Annandale proposes tunnels which are astonishingly shallow eg **John St at 22m, Hill St at 28m, Moore St 27m (Vol 2B Appendix E Part 2), Catherine St at 28m (Vol 2B Appendix E Part 1)**. At these shallow depths, the homes above would indisputably sustain serious structural damage and cracking. Without provision for full compensation for damage there would be **no incentive** for contractors or Roads and Maritime Services to minimise this damage.

### DEPTHS OF TUNNELS AND INCOMPLETE EIS DIAGRAMS

In response to enquiries made to the Westconnex Info line it was confirmed that the depths are measured from the excavation to the surface. Diagrams of the tunnel dimensions in the EIS only give 5.3m as a minimum height. When further clarification was sought of the total height ie from the tunnel floor to the crown (top of the tunnel), Westconnex Infoline confirmed that 5.3m is the 'minimum height', and when pressed further that there is an **extra 2.2m** above this to allow for signage and jet fans, giving a total height of 7.5m.

This is in contrast to information from staff at the Westconnex Information Balmain session who claimed the extra section above the minimum height of 5.3m would be between **1 to 1.5m**.

It throws into confusion what the total height of the tunnels are and therefore the depths of tunnels below homes, which again the Information Session staff stated could be changed by the contractors. What are residents expected to believe? Yet Westconnex is asking residents to provide feedback on inadequate, conflicting information.

**Significantly, there is nothing in the EIS to ensure that tunnelling would be at a sufficient depth so as not to endanger the integrity of homes, including vibration, and noise impacts.**

Recent experience tells us that residents in the ongoing construction of Stages 1 and 2 have suffered extensive damage to their homes caused by vibration, tunnelling activities, and changed soil moisture content costing thousands of dollars to rectify, with their claims still not settled. Insurance policies will not cover this type of damage. The onus has been on residents to prove that damage to their homes was caused by Westconnex. Furthermore, the EIS actually concedes there will be moisture drawdown caused by tunnelling. There is nothing addressing these major concerns in the EIS. This is what residents living in the path of WestConnex are facing and it is totally unacceptable.

**In view of the above no tunnelling less than 35m in depth from the surface to the crown of a tunnel (ie the top) under residences should be undertaken. And of course no tunnelling should be undertaken under sensitive**

sites.

### UNFILTERED STACKS

It is clear that Annandale, Glebe, Rozelle, Leichhardt and Lilyfield will be exposed to unacceptable health risks. With massive number of extra truck **four unfiltered emissions stacks** in the area plus a **large number of exit portals**, the residents of this area will suffer greatly from **poisonous diesel particulates**. This is negligent when you consider that, the World Health Organisation in 2012 declared **diesel particulates carcinogenic**. "As you are no doubt aware there are at least 5 schools that will be in the orbit of these poisonous fumes and children and the elderly are most at risk to lung ailments. Your Education Minister Rob Stokes declared in 2017, "No ventilation shafts will be built near any school."

### AIR AND NOISE POLLUTION

Rozelle Interchange and surrounds will experience **increased traffic with associated noise and air pollution**— most particularly at The Crescent, Johnson St Annandale and Catherine St Leichhardt and Ross Street Glebe. These streets are already highly congested at peak times and with a **massive number of extra truck movements** and traffic associated with construction, these streets will become gridlocked during peak times. Also, the widening of The Crescent between the city West Link and Johnston Street with **an extra lane being constructed** will lead to heavy traffic congestion on a road that has **3 Primary/Infants schools**.

Furthermore, the EIS states that the current Rozelle Interchange and surrounds of Anzac Bridge are presently close to full capacity. In fact, Anzac Bridge is **currently at maximum** capacity during peak hours. With the proposed construction, the area is going to be subjected to a huge increase in vehicle movements throughout the 5 year construction period.

### TRUCK MOVEMENTS

The removal of spoil from the Rozelle Rail Yards will lead to **the largest number of spoil truck movements** on the entire Stage 3 project: **517 Heavy truck movements a day**, of which 46 are stated to take place during peak hours. This will lead to extra noise and air pollution in this area.

The **unacceptable noise levels** which will accompany the construction of this massive interchange will further add to the discomfort of the residents. No analysis has been provided of the magnitude of increased noise pollution which will adversely affect residents. The EIS actually states that local residents may have to keep their windows and doors closed to keep out the noise and dust. The proposed work hours for construction in the Goods Yard for the tunneling and spoil removal are 24 hours a day, seven days a week. This could lead to loss of sleep for local residents as well as loss of lifestyle.

There will also be disturbance of soil in the old Rozelle Goods Yard which may be thick with toxic contaminants such as **lead and asbestos** (as was the case in St Peters.) You made no provision for the safe removal of these toxic substances in St Peters and I do not see any provision in the EIS for their safe removal in this area.

### PROPOSED 'PARK'

The proposed building of a park in the area of the Goods Yard right in the middle of a large number of exit portals and **poisonous smoke stacks** borders on being criminally negligent. This new **'recreational area'** will be subject to the dangerous invisible particulates of 2.5 microns and smaller so many residents and children will be unaware that they are being poisoned. **All evidence shows that these particulates are linked with increased cases of asthma, lung disease, cancer and stroke** placing further pressure on our already overloaded health system.

### RESIDENT CONSULTATION

Although the EIS indicates what is to be expected when construction begins, it also states that that only after Construction Contractors have been engaged would project designs and methodologies be finally worked out and agreed upon. This may result in major **changes to the project design and construction methodologies**. The community would have **no say in this process!**

Further, in the introduction of the EIS it clearly states that the information in the EIS is 'indicative of the final design' only. The reality of this statement means that the project may be completely different to stated plans in the EIS and **shows the process is a sham.**

To: Planning Services, Department of Planning  
and Environment. GPO Box 39, Sydney, NSW,  
2001

Attention Director — Transport Assessments

Application Number: SSI 7485

Application Name: WestConnex M4-M5 Link

Name: **KERRY DONOVAN**

Signature: *Kerry Donovan*

Please include/delete (cross out or circle) my personal  
information when publishing this submission to your website.

Declaration: I have not made any reportable donations in the last  
two years.

Address: **9 BUNGAY STREET**

Suburb: **LEICHHARDT**

Postcode: **2040**

I am strongly opposed to Stage 3 (M4-M5 Link) for the following reasons -

### WESTCONNEX PURPOSE

1. The main reason given for the construction of the WestConnex motorway is to connect to Sydney Airport and Port Botany. The project has failed to meet both of these objectives.

### QUESTIONABLE TRAVEL

2. If stage 3 of the Westconnex project is completed, it is predicted that by 2033, reductions in peak travel times from Western Sydney to the airport and to the Botany Port area will be **miniscule**. Parramatta to Sydney airport will save **10 minutes**, between Burwood and Sydney Airport the time saved will be **5 minutes** and between Silverwater and Port Botany the time saved will be **10 minutes**. These are only the best predictions put forward and time savings may in fact be much less. The whole rationale for building this wasteful **18 billion dollar** polluting project was precisely for that reason... to reduce travel times and to connect with Port Botany and the Airport.

### SUBSIDENCE AND HOUSE DAMAGE

3. The EIS states that property damage due to ground movement "may occur", further stating that "settlement induced by tunnel excavation and groundwater drawdown may occur in some areas along the tunnel alignment". The risk of **ground movement and subsidence is lessened** where tunnelling is more than **35m underground**. (Vol 2B Appendix E p 1) The planned Inner West Interchange proposes tunnels which are extremely shallow eg **John St at 22m, Hill St at 28m, Moore St 27m (Vol 2B Appendix E Part 2) Catherine St at 28m (Vol 2B Appendix E Part 1)**. At these shallow depths, the homes above would indisputably sustain serious structural damage and cracking. Without provision for full compensation for damage there would be **no incentive for contractors or Roads and Maritime Services to minimise this damage**.

### UNFILTERED STACKS - HEALTH DANGERS

4. It is clear that Annandale, Glebe, Rozelle and Lilyfield will be exposed to unacceptable health risks. With massive number of extra truck **four unfiltered emissions stacks** in the area plus a **large number of exit portals**, the residents of this area will suffer greatly from **poisonous diesel particulates**. This is negligent when you consider that, the World Health Organisation in 2012 declared **diesel particulates carcinogenic**. "As you are no doubt aware there are at least 5 schools that will be in the orbit of these poisonous fumes and children and the elderly are most at risk to lung ailments. Your Education Minister Rob Stokes declared in 2017, "No ventilation shafts will be built near any school."

### PARKING CONGESTION

5. Rozelle Rail Yards will have **400 car** parking spaces provided for workers(EIS). The daily workforce for these sites is stated to be approximately **550**. This means **that 150 vehicles** will need to **park in nearby local streets** which are already over-subscribed during weekdays by commuters taking the light rail.

### POLLUTION – AIR/NOISE

6. The Rozelle Interchange, including the Inner West Interchange, and surrounding streets will experience **increased traffic with associated noise and air pollution** - ie at The Crescent, Johnson St and Catherine St in

Annandale/Lilyfield/Leichhardt and in Ross Street, Glebe. These streets are **already highly congested at peak times** and with a massive number of extra truck movements and traffic associated with construction, these streets will become gridlocked during peak times. Also, the widening of the Crescent between the city West Link and Johnston street with **an extra lane being constructed** will lead to heavy traffic congestion on a road that has **3 Primary/Infants schools**. Furthermore, the EIS states that the current Rozelle Interchange and surrounds of Anzac Bridge are presently close to full capacity. In fact, Anzac Bridge is **currently at maximum** capacity during peak hours. With the proposed construction, the area is going to be subjected to a huge increase in vehicle movements throughout the 5 year construction period.

#### **REMOVAL OF SPOIL - TRUCK MOVEMENTS**

7. The removal of spoil from the Rozelle Rail Yards will lead to **the largest number of spoil truck movements** on the entire Stage 3 project: **517 Heavy truck movements a day**, of which 46 are stated to take place during peak hours. This will lead to extra noise and air pollution in this area.

The **unacceptable noise levels** which will accompany the construction of this massive interchange will further add to the discomfort of the residents. No analysis has been provided of the magnitude of increased noise pollution which will adversely affect residents. The EIS actually states that local residents may have to keep their windows and doors closed to keep out the noise and dust. The proposed work hours for construction in the Goods Yard for the tunneling and spoil removal are 24 hours a day, seven days a week. This could lead to loss of sleep for local residents as well as loss of lifestyle.

There will also be disturbance of soil in the old Rozelle Goods Yard which may be thick with toxic contaminants such as **lead and asbestos** (as was the case in St Peters.) You made no provision for the safe removal of these toxic substances in St Peters and I do not see any provision in the EIS for their safe removal in this area.

#### **LOSS OF PARKS AND RECREATIONAL SPACE**

8. **The removal of Buruwan Park** between The Crescent and Bayview Crescent/Railway Parade, Annandale to accommodate the widening realignment of the Crescent would be a direct loss of much-needed parkland in this innercity area. Further, Buruwan Park lies on a **major cycle route** from Railway Parade through to Anzac Bridge, IJTS and the CBD.

#### **PROPOSED 'PARK' in ROZELLE GOODS YARD**

9. The proposed building of a park in the area of the Goods Yard right in the middle of a large number of exit portals and **poisonous smoke stacks** borders on being criminally negligent. This new 'recreational area' will be subject to the dangerous invisible particulates of 2.5 microns and smaller so many residents and children will be unaware that they are being poisoned. **All evidence shows that these particulates are linked with increased cases of asthma, lung disease, cancer and stroke** placing further pressure on our already overloaded health system.

#### **CONSULTATION**

10. Although the EIS indicates what is to be expected when construction begins, it also states that that only after Construction Contractors have been engaged would project designs and methodologies be finally worked out and agreed upon. This may result in **major changes to the project design and construction methodologies**. **The community would have no say in this process!**

#### **SUBJECT TO CHANGE**

11. In the introduction of the EIS it clearly states that the information in the EIS is "indicative of the final design" only. The reality of this statement means that the project may be completely different to stated plans in the EIS with residents given no say in the final outcome.


For the reasons listed above the project should not go ahead and alternatives looked into that seriously takes into consideration all of the issues raised above such as has been proposed by the City of Sydney Council.

To: Planning Services, Department of Planning  
and Environment. GPO Box 39, Sydney, NSW,  
2001

Attention: Director - Transport Assessments

Application No: SSI 7485

Application Name: WestConnex M4-M5 Link

Name: <b>Conor Gallagher</b>	
Signature: 	
Please include/delete (cross out or circle) my personal information when publishing this submission to your website.	
Declaration: I have not made any reportable donations in the last two years.	
Address: <b>7 Bungay St</b>	
<b>Leichhardt</b>	
Suburb:	Postcode: <b>2060</b>

I am strongly opposed to Stage 3 (M4-M5 Link) for the following reasons -

### WESTCONNEX STATED OBJECTIVES

1. The main reason given for the construction of the WestConnex motorway is to connect to Sydney Airport and Port Botany. The project has failed to meet both of these objectives.

### QUESTIONABLE TRAVEL

2. If stage 3 of the Westconnex project is completed, it is predicted that by 2033, reductions in peak travel times from Western Sydney to the airport and to the Botany Port area will be **miniscule**. Parramatta to Sydney airport will save **10 minutes**, between Burwood and Sydney Airport the time saved will be **5 minutes** and between Silverwater and Port Botany the time saved will be **10 minutes**. These are only the best predictions put forward and time savings may in fact be much less. The whole rationale for building this wasteful **18 billion dollar** polluting project was precisely for that reason... to reduce travel times and to connect with Port Botany and the Airport.

### SUBSIDENCE AND HOUSE DAMAGE

3. The EIS states that property damage due to ground movement "may occur", further stating that "settlement induced by tunnel excavation and groundwater drawdown may occur in some areas along the tunnel alignment". The risk of **ground movement and subsidence is lessened** where tunnelling is more than **35m underground**. (Vol 2B Appendix E p 1) The planned Inner West Interchange proposes tunnels which are extremely shallow eg **John St at 22m, Hill St at 28m, Moore St 27m (Vol 2B Appendix E Part 2) Catherine St at 28m (Vol 2B Appendix E Part 1)**. At these shallow depths, the homes above would indisputably sustain serious structural damage and cracking. Without provision for full compensation for damage there would be **no incentive for contractors or Roads and Maritime Services to minimise this damage**.

### UNFILTERED STACKS - HEALTH DANGERS

4. It is clear that Annandale, Glebe, Rozelle and Lilyfield will be exposed to unacceptable health risks. With massive number of extra truck **four unfiltered emissions stacks** in the area plus a **large number of exit portals**, the residents of this area will suffer greatly from **poisonous diesel particulates**. This is negligent when you consider that, the World Health Organisation in 2012 declared **diesel particulates carcinogenic**. "As you are no doubt aware there are at least 5 schools that will be in the orbit of these poisonous fumes and children and the elderly are most at risk to lung ailments. Your Education Minister Rob Stokes declared in 2017, "No ventilation shafts will be built near any school."

### PARKING CONGESTION

5. Rozelle Rail Yards will have **400 car** parking spaces provided for workers(EIS). The daily workforce for these sites is stated to be approximately **550**. This means that **150 vehicles** will need to **park in nearby local streets** which are already over-subscribed during weekdays by commuters taking the light rail.

### POLLUTION - AIR/NOISE

6. The Rozelle Interchange, including the Inner West Interchange, and surrounding streets will experience **increased traffic with associated noise and air pollution** - ie at The Crescent, Johnson St and Catherine St in



Annandale/Lilyfield/Leichhardt and in Ross Street, Glebe. These streets are **already highly congested at peak times** and with a massive number of extra truck movements and traffic associated with construction, these streets will become gridlocked during peak times. Also, the widening of the Crescent between the city West Link and Johnston street with **an extra lane being constructed** will lead to heavy traffic congestion on a road that has **3 Primary/Infants schools**. Furthermore, the EIS states that the current Rozelle Interchange and surrounds of Anzac Bridge are presently close to full capacity. In fact, Anzac Bridge is **currently at maximum** capacity during peak hours. With the proposed construction, the area is going to be subjected to a huge increase in vehicle movements throughout the 5 year construction period.

#### **REMOVAL OF SPOIL - TRUCK MOVEMENTS**

7. The removal of spoil from the Rozelle Rail Yards will lead to **the largest number of spoil truck movements** on the entire Stage 3 project: **517 Heavy truck movements a day**, of which 46 are stated to take place during peak hours. This will lead to extra noise and air pollution in this area.

The **unacceptable noise levels** which will accompany the construction of this massive interchange will further add to the discomfort of the residents. No analysis has been provided of the magnitude of increased noise pollution which will adversely affect residents. The EIS actually states that local residents may have to keep their windows and doors closed to keep out the noise and dust. The proposed work hours for construction in the Goods Yard for the tunneling and spoil removal are 24 hours a day, seven days a week. This could lead to loss of sleep for local residents as well as loss of lifestyle.

There will also be disturbance of soil in the old Rozelle Goods Yard which may be thick with toxic contaminants such as **lead and asbestos** (as was the case in St Peters.) You made no provision for the safe removal of these toxic substances in St Peters and I do not see any provision in the EIS for their safe removal in this area.

#### **LOSS OF PARKS AND RECREATIONAL SPACE**

8. **The removal of Buruwan Park** between The Crescent and Bayview Crescent/Railway Parade, Annandale to accommodate the widening realignment of the Crescent would be a direct loss of much-needed parkland in this innercity area. Further, Buruwan Park lies on a **major cycle route** from Railway Parade through to Anzac Bridge, IJTS and the CBD.

#### **PROPOSED 'PARK' in ROZELLE GOODS YARD**

9. The proposed building of a park in the area of the Goods Yard right in the middle of a large number of exit portals and **poisonous smoke stacks** borders on being criminally negligent. This new 'recreational area' will be subject to the dangerous invisible particulates of 2.5 microns and smaller so many residents and children will be unaware that they are being poisoned. **All evidence shows that these particulates are linked with increased cases of asthma, lung disease, cancer and stroke** placing further pressure on our already overloaded health system.


#### **CONSULTATION**

10. Although the EIS indicates what is to be expected when construction begins, it also states that that only after Construction Contractors have been engaged would project designs and methodologies be finally worked out and agreed upon. This may result in major **changes to the project design and construction methodologies**. **The community would have no say in this process!**

#### **SUBJECT TO CHANGE**

11. In the introduction of the EIS it clearly states that the information in the EIS is "indicative of the final design" only. The reality of this statement means that the project may be completely different to stated plans in the EIS with residents given no say in the final outcome.

For the reasons listed above the project should not go ahead and alternatives looked into that seriously takes into consideration all of the issues raised above such as has been proposed by the City of Sydney Council.

Attention Director Infrastructure Projects, Planning Services, Department of Planning and Environment GPO Box 39, Sydney, NSW, 2001	Name: <u>Stuart Olsen</u>
	Address: <u>67 Annesley St</u>
Application Number: SSI 7485	Suburb: <u>Leichhardt</u> Postcode <u>2040</u>
Application Name: WestConnex M4-M5 Link	Signature: 
<p>Please <b>INCLUDE</b> my personal information when publishing this submission to your website</p> <p>Declaration : I <b>HAVE NOT</b> made any reportable political donations in the last 2 years.</p>	

I object to the whole of the WestConnex Project, and the specific WestConnex M4-M5 Link proposals as contained in the EIS application, for the following reasons:

**1. Leichhardt Environmental issues - Substation and water treatment plant**

The EIS proposes that 'treated' water from the tunnel will be directly discharged into the stormwater drain at Blackmore oval. There are four long-standing rowing clubs in the vicinity of this location. This plan will jeopardise the integrity of our waterway and compromise the use of the bay for recreational activities for boat and other users. We object in the strongest terms to this proposal on environmental and health reasons.

**2. Presence of Substation and water treatment plant - Leichhardt**

There is no detail in the EIS about the impact of the ongoing Motorway maintenance activities during operation provided (noise, vibrations, hours of operation, workers on site etc). The community therefore cannot comment on the impact that this permanent facility will have on the amenity of the area. The erection of this facility should not be approved in the basis that no information is provided and therefore impacts (on parking, safety, noise, amenity of the area) are not known.

**3. Out-of-hours and night work - Leichhardt**

Because Darley Rd is highly congested during day time, it is likely there will be frequent out of hours and night work. The EIS as drafted effectively permits out of hours to be undertaken whenever this is convenient to the contractor. This will create an unacceptable impact on those living close to the site. The approval conditions need to prohibit out of hours and night work except in genuine exceptional circumstances (for example, a risk to life). It is unacceptable to not provide limits and clear rules on such work.

**4. Flooding - Leichhardt**

The EIS states that there may be impacts from flooding which, amongst other things, may disrupt drainage systems. Darley Road is in a flood zone and there have been ongoing issues with flooding requiring remedial work. This proposal creates an unacceptable risk of flooding and associated damage and a major tunnelling site should not be permitted on this site on this ground. There is no detail as to how the issues with flooding at Darley Road will be managed and on their potential impact on the area.

Disruption to road network - Leichhardt

**5. Disruption to road network**

The EIS states that there will be 'impacts' 'that would affect the efficiency of the road network.' No detail is provided in the EIS as to how cars will be able to access and cross the City West Link once 170 vehicles (heavy and light) access the site on a daily basis. It belies common sense how this can even be considered, given its impact on commuter times.

**Campaign Mailing Lists** : I would like to volunteer and/or be informed about the anti-WestConnex campaigns - My details must be removed before this submission is lodged, and must be used only for campaign purposes and must not be divulged to other parties

Name \_\_\_\_\_ Email \_\_\_\_\_ Mobile \_\_\_\_\_

I submit my strongest objections to the WestConnex M4-M5 Link proposals as contained in the EIS application # SSI 7485, for the reasons set out below.

Name: Arne E Fraser

Signature: Arne E Fraser

Please **include** my personal information when publishing this submission to your website

**Declaration:** I **HAVE NOT** made any reportable political donations in the last 2 years.

Address: 29/500 Crown St

Suburb: Surry Hills Postcode: 2010

Submission to:

Planning Services,  
Department of Planning and Environment  
GPO Box 39, Sydney, NSW, 2001

Attn: Director – Transport Assessments


Application Number: SSI 7485

Application Name:  
WestConnex M4-M5 Link

- Alternative access route for trucks – Leichhardt: The EIS states that there are 'investigations' occurring into alternative access to the Darley Road site. The EIS does not provide any detail on which residents can comment about alternative access which would keep trucks off Darley Road. The plans for alternative access should be expedited. It should be a condition of approval that the alternative access is confirmed and that no spoil trucks are permitted to access Darley Road due to the unacceptable noise, safety and traffic issues that the current proposal creates
- I do not consider so many disruptions of pedestrian and cycle ways to be a 'temporary' impact. Four years in the life of a community is a long time. The EIS acknowledges that there will be more danger in the environment around construction sites. It is a serious matter to deliberately take steps to reduce the safety of a community, especially when as the traffic analysis shows there will be a legacy of traffic congestion even in 2033. A promise of a plan is NOT an answer to those concerned about the impacts.
- The original objectives of the project specified improving road and freight access to Sydney Airport and to Port Botany. Neither Stage 2 or 3 provides such access. Both the new M5 and the new M4-M5 Link will dump 1,000s more per day onto the roads to the Airport which are already at capacity.
- Where is the commitment to community consultation and to long term planning when the EIS for the M4/M5 Link is released before any response to the extensive community feedback on the M4-M5 Link concept design could possibly have been seriously considered. This demonstrates deep government contempt for the people of NSW and the communities of the Inner West of Sydney in particular.
- The impact of the project on cycling and walking will be considerable around construction sites. The promise of a construction plan is not sufficient. There has not been sufficient consultation or warning given to those directly affected or interested organisations. There needs to be a longer period of consultation so that the community can be informed about the added dangers and inconvenience, especially when you consider that it is over a 4 year period.
- There has been no independent consideration of alternatives, in particular of a major expansion of commuter rail transport. The Department should reject this inadequate EIS and have a review of the flawed processes that have already led to massive expenditure on the inadequate option of privatised toll roads. This proposal is out of step with contemporary urban planning.

**Campaign Mailing Lists:** I would like to volunteer and/or be informed about the anti-WestConnex campaigns - My details must be removed before this submission is lodged, and must be used only for campaign purposes and must not be divulged to other parties

Name \_\_\_\_\_ Email \_\_\_\_\_ Mobile \_\_\_\_\_

Attention Director Infrastructure Projects, Planning Services, Department of Planning and Environment GPO Box 39, Sydney, NSW, 2001	Name: <u>Chris Buxton</u>
	Address: <u>109 WARRAN ROAD</u>
Application Number: SSI 7485	Suburb: <u>Mannheimville</u> Postcode <u>2104</u>
Application Name: WestConnex M4-M5 Link	Signature: 
Please <u>include / delete (cross out or circle)</u> my personal information when publishing this submission to your website Declaration : I <u>HAVE NOT</u> made any reportable political donations in the last 2 years.	

I object to the whole of the WestConnex Project, and the specific WestConnex M4-M5 Link proposals as contained in the EIS application, for the following reasons:

1. There have been widespread reports in the media about extensive unresolved disputes regarding damages to houses in the Stage 1 M4 and Stage 2 M5 construction process. Why should the community believe that there will not be extensive damages to houses in Stage 3 ?
2. Because this is still based on a "concept design" it is unknown how the communities affected will not know what is being done below their residences, schools, business premises and public spaces, particularly if the whole project is sold into a private corporation's ownership before the actual designs and construction plans are determined. The EIS makes references to these designs and plans being reviewed but there is **NO** information as to what agency will be responsible for such reviews or whether the outcomes of such reviews will be made public. The communities below whose homes, business premises, public buildings and public spaces this massive project will be excavated and built will be completely in the dark about what is being done, what standards it is supposed to comply with, what inspection or scrutiny it will subject to, and whether the private corporations undertaking the work will be held to any liability by our government.
3. It is quite clear that the escalating cost of tolls will encourage drivers to avoid tollways. This will further pollute and congest local roads. Such impact already evident on Parramatta Rd usage after the new M4 tolls were introduced. The community expects similar impacts on roads around the St Peters interchange, including the Princes Highway, King St, Enmore and Edgeware Roads and though streets of Alexandria and Erskineville. The EIS Traffic analysis fails to deal with this issue of traffic beyond the boundaries of the project and should be rejected.
4. It all very difficult for the community to access hard copies of the EIS outside normal working and business hours. The Newtown Library only has one copy of the EIS, and has extremely limited opening hours. This restricted access does NOT constitute open and fair community engagement.
5. I am concerned that SMC has selected one of Sydney's most dangerous traffic spots, Darley Rd in Leichhardt for a construction site that will bring hundreds of extra trucks and cars into the area on a daily basis for years.
6. The additional unfiltered exhaust stack on the north-west corner of the interchange will further increase the vehicle pollution in an area where the prevailing south and north-westerly winds will send that pollution over residences, schools and sports fields. The St Peters Primary School in particular will be at the apex of a triangle between the two exhaust stacks on the south-western and north-western corners of the interchange. This is utterly unacceptable.
7. I completely reject the notion that unfiltered pollution stacks should be built anywhere in Sydney, let alone three or four in a single area. I am particularly concerned that schools would be near such unfiltered stacks. The government needs to urgently review its policy of support for unfiltered stacks.
8. The additional unfiltered exhaust stack on the north-west corner of the interchange will further increase the vehicle pollution in an area where the prevailing south and north-westerly winds will send that pollution over residences, schools and sports fields. The St Peters Primary School in particular will be at the apex of a triangle between the two exhaust stacks on the south-western and north-western corners of the interchange. This is utterly unacceptable.
9. I am deeply disappointed that the EIS contains little or no meaningful design and construction detail. It appears to be a wish list not based on actual effects. Everything is indicative, 'would' not 'will', telling me nothing is actually 'known' for certain. This is a dangerous and reckless attempt to get approval for a project that is yet to be properly designed.
10. The impact of the deep tunnelling for the M4-M5 link - in addition to the tunnelling for the new Sydney Metro in the same area - in the Tempe, Sydenham, St Peters, Newtown and Camperdown and beyond is an unknown hazard to the soundness of the buildings above, and given that two different tunnelling operations will take place quite close, the people in those buildings will struggle to get repairs and compensation for loss because either contractor will no doubt blame the other. The increasing numbers of vehicles will also increase the vehicle pollution (known to have adverse effects on breathing and also to be carcinogenic) in this area.

**Campaign Mailing Lists** : I would like to volunteer and/or be informed about the anti-WestConnex campaigns - My details must be removed before this submission is lodged, and must be used only for campaign purposes and must not be divulged to other parties

Name \_\_\_\_\_ Email \_\_\_\_\_ Mobile \_\_\_\_\_

Attention Director  
 Infrastructure Projects, Planning Services,  
 Department of Planning and Environment  
 GPO Box 39, Sydney, NSW, 2001

Name: *10/11/14*  
 Address: *17 137-147 Forbes Street*  
 Application Number: SSI 7485  
 Suburb: *Woolloomooloo* Postcode *2011*  
 Application Name: *WestConnex M4-M5 Link*  
 Signature: *[Signature]*

Please include / delete (cross out or circle) my personal information when publishing this submission to your website

Declaration: I HAVE NOT made any reportable political donations in the last 2 years.

I object to the whole of the WestConnex Project, and the specific WestConnex M4-M5 Link proposals as contained in the EIS M4/M5 Application, for the following reasons:

1. The business case for the project in all three stages does not take into account the costs of external impacts of air pollution for human and environmental health; increased fossil fuel emissions contributing to increase global warming; and in the economic and social costs of the disruption to human activities; of displacement of people and businesses; and of the destruction of community cohesion and amenity. These external costs far outweigh the questionable short term benefits of building roads which poorly serve people's transport needs and are not sustainable in the long term.
2. I strongly object to the privatisation of the WestConnex project that turns public monies into private profit.
3. I object to the issue of this EIS only 14 days after submission of comments on the concept design closed. There is no public response to the 1000s of comments on the design and it seems impossible that the comments could have been reviewed, assessed and responses to them incorporated into the EIS in the time. This questions the integrity of the entire EIS process.
4. The original objectives of the project specified improving road and freight access to Sydney Airport and to Port Botany. Neither Stage 2 or 3 provides such access. Both the new M5 and the new M4-M5 Link will dump 1000s more per day onto the roads to the Airport which are already at capacity.
5. The increased amount of traffic the M4-M5 Link will direct onto the roads to and from the St Peters Interchange will have a heavy disruptive impact on the local transport routes, whether by vehicle, bus, or active transport (walking and cycling).
6. Given the high cost of the tolls and their anticipated annual increase it is also expected that there will be an increase on traffic generally on local roads as motorists avoid the tollways. This can already be seen on Parramatta Rd immediately the new M4 tolls were activated. We expect exactly the same effect in the roads around the interchange, including the Princes Highway, King St, Edgeware Rd and Enmore Rd and though the streets of Erskineville and Alexandria.
7. The increasing numbers of vehicles will mean more vehicle pollution in the area (known to have adverse effects on breathing and also to be carcinogenic).
8. The additional unfiltered exhaust stack on the north-west corner of the interchange will further increase the vehicle pollution in an area where the prevailing south and north-westerly winds will send that pollution over residences, schools and sports fields. The St Peters Primary School in particular will be at the apex of a triangle between the two exhaust stacks on the south-western and north-western corners of the interchange. This is utterly unacceptable.
9. I object to there being two different tunnelling operations taking place in close proximity in time and location - the deep tunnelling for the M4-M5 link and the tunnelling for the new Sydney Metro in the same area - Tempe, Sydenham, St Peters, Newtown and Camperdown and beyond. The impact of this combined tunnelling is an unknown hazard to the soundness of the residences and buildings above, many of them very old and heritage listed. This is a serious community safety issue and residents who do experience damage will be caught between 2 separate contractors for repairs and compensation.

**I submit my strongest objections to the M4-M5 Link proposals as contained in the EIS application # SSI 7485, and request the Minister to reject the application and require SMC / RMS to issue a true, not an 'indicative' and fundamentally flawed EIS**

Name: Margaret Smith

Signature: [Signature]

Please **include** my personal information when publishing this submission to your website

**Declaration** : I **HAVE NOT** made any reportable political donations in the last 2 years.

Address: 1/80 Beaconsfield st, Berley

Suburb: Berley Postcode: 2207

Submission to:

Planning Services,  
Department of Planning and  
Environment  
GPO Box 39, Sydney, NSW, 2001

Attn: Director – Transport  
Assessments

Application Number: SSI 7485

Application Name:  
WestConnex M4-M5 Link

- I am concerned that while hundreds of impacts on resident, including noise, loss of business, dust, and lost time through more traffic congestion, are identified in the EIS, the approach is always to recommend approval and promise vague 'mitigation' in the future. This is not good enough.
- The removal of Buruwan Park between the Crescent and Bayview Crescent/Railway Pde Annandale to accommodate the widening realignment of the Crescent would be a particular loss of badly needed parkland in this Inner City area. Currently we have fewer parks than almost any suburb in Sydney so this would have a direct impact on local people. Buruwan Park also lies on a major cycle route from Railway Pde through to Anzac Bridge, UTS and the CBD. The alternative route being suggested is poor and takes no real account of trying to encourage cycling as a mode of transport. Cycling should be made as easy as possible to get more ordinary commuters to bicycle and the alternative to the current level route directs cyclists to Johnston St and then up Bayview Crescent arguably the steepest road in Annandale.
- Impacts not provided – Permanent water treatment plant and substation – The EIS states that there will be an office, worker parking and buildings to accommodate this facility on a permanent basis. It does not provide any detail as to – noise impacts, numbers of workers on site, any health risks associated with the facility. This is simply inadequate and the decision to locate this facility should be subject to a thorough assessment and approval process. It should not be approved as part of this EIS as there is simply no detail provided about the impact of this facility on the amenity of the area.
- The site should be returned to the community as compensation for the imposition of this construction site in our neighbourhood for a 5 year period. If the substation and water treatment plant is moved to the north of the site, then the lower half of the site (which is the most accessible end) could be converted into open space with mature trees planted. As this site is immediately adjacent to the bay run, bicycle parking and other facilities that support active transport could be included. This would result increase the green space for residents and result in a pleasant green environment for pedestrians, rather than a fenced facility.
- The City West Link Eastbound AM and PM peak hour and other locations. "Table 7-19 shows that several locations are forecast to exceed theoretical roadway capacity with the increased background traffic and the construction traffic in the 2021 AM and PM peak hours. However, traffic on the majority of these roads would exceed their theoretical capacity even without the construction traffic, simply due to the growth in background traffic". So in the full knowledge that this area will be at capacity in 2021, massive amounts of construction traffic are going to be added for the whole construction period of 5 years. Even on completion it is stated in the EIS that traffic will be worse in this area than 'without the project'. This categorically shows that the planning of Westconnex is totally inadequate and needs major changes. It also shows that when completed Westconnex will not work. It is abundantly obvious that Rail/Metro is the only option to radically overhaul Sydney's failed transport systems

**Campaign Mailing Lists** : I would like to volunteer and/or be informed about the anti-WestConnex campaigns - My details must be removed before this submission is lodged, and must be used only for campaign purposes and must not be divulged to other parties

Name \_\_\_\_\_ Email \_\_\_\_\_ Mobile \_\_\_\_\_


Submission to : Planning Services, Department of Planning and Environment GPO Box 39, Sydney, NSW, 2001	Name: <i>Robbie Henning</i> Signature: <i>BA</i>
Attention: Director – Transport Assessments	Please <del>include</del> delete (cross out or circle) my personal information when publishing this submission to your website Declaration : I <b>HAVE NOT</b> made any reportable political donations in the last 2 years.
Application Number: SSI 7485 Application Name: WestConnex M4-M5 Link	Address: <i>Drynan St</i> Suburb: <i>Summer Hill</i> Postcode <i>2130</i>

I submit this objection to the WestConnex M4-M5 Link proposals as contained in the EIS application # SSI 7485, for the following reasons, and ask that the Minister reject the application

- ❖ SMC have made it all but impossible for the community to access hard copies of the EIS outside normal working and business hours. The Newtown Library only has one copy of the EIS, and has extremely limited opening hours. Monday and Wednesday: 10am to 7pm. Tuesday: 10am to 6pm. Thursday and Friday: 10am to 5pm. Saturday and Sunday: 11am to 4pm. This restricted access does NOT constitute open and fair community engagement.
- ❖ Given the high cost of the tolls and their anticipated annual increase it is also expected that there will be an increase on traffic generally on local roads as motorists avoid the tollways. This can already be seen on Parramatta Rd immediately the new M4 tolls were activated. We expect exactly the same effect in the roads around the interchange, including the Princes Highway, King St, Edgeware and Enmore Roads and through the streets of Erskineville and Alexandria.
- ❖ The EIS at 12-57 describes potentially serious problems where mainline tunnels alignment crosses key Sydney Water utility services that service Sydney's eastern and southern suburbs. Why is SMC proposing tunnelling within metres of these critical services when no accurate surveying has been done? And when there is only limited information available about the strength of these water tunnels? The community can have no confidence in the EIS proposals that are incomplete and possibly negligent. The EIS proposals and application should not be approved till these issues are definitively resolved and publicly published.
- ❖ Why the so called 'King Street Gateway' been excluded in the analysis of cumulative impacts of other projects?
- ❖ There has been no independent consideration of alternatives, in particular of a major expansion of commuter rail transport. The Department should reject this inadequate EIS and have a review of the flawed processes that have already led to massive expenditure on the inadequate option of privatised toll roads. This proposal is out of step with contemporary urban planning.
- ❖ I object to the fact that the WestConnex Traffic Model has not been released to Councils and the community.
- ❖ EIS 6.1 (Synthesis, Page 45) describes the Process for addressing project uncertainties. *"The EIS is based on the concept design developed for the project. As such, it is to be expected that some uncertainties exist that will need to be resolved during detailed design and construction and operational planning. As described in Chapter 1, construction contractors (for each stage of the project) would be engaged during detailed design to provide greater certainty on the exact locations of temporary and permanent facilities and infrastructure as well as the construction methodology to be adopted. This may result in changes to both the project design and the construction methodologies described and assessed in this EIS. Any changes to the project would be reviewed for consistency with the assessment contained in the EIS including relevant mitigation measures, environmental performance outcomes and any future conditions of approval".* The EIS should not be approved till the bulk of these 'uncertainties' have been fully researched and surveyed and the results (and any changes) published for public comment.
- ❖ I object to the publication of this EIS only 14 days after the final date for submission of comments on the concept design. At the time this EIS was approved for publication, there had been no public response to the public submissions on the design. It was not possible that the community's feedback was considered let alone assessed before the EIS model was finalised. The rushed process exposes the fundamental lack of integrity in the feedback process and treats the community with contempt.
- ❖ Stage 3 is the most complex and expensive stage of WestConnex, yet there are no detailed construction plans. It is not enough to say there will be mitigation if negative impacts unfold. An EIS should assess risks and be able to predict whether they are worth risking and if so, what mitigation should be necessary.
- ❖ The assessment and solution to potentially serious problems described in the EIS at 12-57 (where mainline tunnels alignment crosses key Sydney Water utility services that service Sydney's eastern and southern suburbs) is *"based on assumptions about the strength and stiffness of the water tunnels given that limited information about the design and condition of these assets was available. Detailed surveys should be undertaken to verify the levels and condition of these Sydney Water assets. A detailed assessment would be carried out in consultation with Sydney Water to demonstrate that construction of the M4-M5 Link tunnels would have negligible adverse settlement or vibration impacts on these tunnels. A settlement monitoring program would also be implemented during construction to validate or reassess the predictions should it be required."* The community can have no confidence in the EIS proposals that are incomplete and possibly negligent. The EIS proposals and application should not be approved till these issues are definitively resolved and publicly published.

**Campaign Mailing Lists** : I would like to volunteer and/or be informed about the anti-WestConnex campaigns - My details must be removed before this submission is lodged, and must be used only for campaign purposes and must not be divulged to other parties

Name \_\_\_\_\_ Email \_\_\_\_\_ Mobile \_\_\_\_\_

Attention Director Infrastructure Projects, Planning Services, Department of Planning and Environment GPO Box 39, Sydney, NSW, 2001	Name: TONI WILLIAMSON	
	Address: 146 LILYFIELD ROAD	
Application Number: SSI 7485	Suburb: LILYFIELD	Postcode 2040
Application Name: WestConnex M4-M5 Link	Signature: 	
Please include my personal information when publishing this submission to your website Declaration: I HAVE NOT made any reportable political donations in the last 2 years		

**I object to the whole of the WestConnex Project, and the specific WestConnex M4-M5 Link proposals as contained in the EIS application, for the following reasons, and request the Minister reject the application.**

- ◆ The increased amount of traffic the M4-M5 Link will dump on the roads to and from the St Peters, Haberfield and Rozelle Interchanges will disrupt local transport networks including bus and active transport (walking and cycling)
- ◆ There are overlaps in the construction periods of the New M5 and M4 of up to one year. This will significantly worsen impacts for residents close to construction areas. No additional mitigation or any compensation is offered for residents for these periods.(Executive Summary xxvii). It is unacceptable that residents should have these prolonged periods of exposure to more than one project. The EIS makes no attempt to measure or mitigate the cumulative impact of these prolonged periods of construction noise exposure.
- ◆ Out of hours work - Pyrmont Bridge Road site - Up to 14 'receivers' at this site are predicted to have impacts from high noise impacts during out of hours work for construction and pavement works for approximately 2 weeks caused by the use of a rock-breaker. Again, no plans to relocate or compensate residents affected is provided in the EIS (EIS, XV) The only mitigation contained in the EIS is that the use of the road profiler is to be limited during out of hours works 'where feasible.' (Table 5-120) In other words, there is no mitigation whatsoever for residents affected by daytime noise and a possibility that they will be similarly affected out of hours where the contractor considers that it isn't feasible to limit the use of the road profiler. This represents an inadequate response to managing these severe noise impacts for residents.
- ◆ Targets for renewable energy and offsets are unclear
- ◆ Noise from trucks entering and exiting the site - Pyrmont Bridge Road site - The EIS states that there will be noise 'exceedances' for trucks entering and exiting the site (Table 5-120) No detail is provided as to the level of any such 'exceedance'. Nor does it propose any mitigation other than investigations into 'locations' where hoarding above 2 metres can be utilized to control trucks in the queuing area. This does not result in any firm plans to manage the noise. Nor is enough detail provided so that those affected can comment on the effectiveness of this proposed mitigation measure
- ◆ Increased traffic on Bridge Road, Wattle Street and the Western Distributor will reduce the amenity and value of the investment in the renewal of the Fish Markets and renewal of the Bays Market District
- ◆ Despite the promise of the WestConnex business case, Parramatta Road remains a barrier to urban revitalisation. There is no discussion of this commitment in the EIS.



Submission from: Name: <u>CHRISTOPHER RODRIGUES</u> Signature: <u><i>Christopher Rodrigues</i></u> Please <b>include / delete (cross out or circle)</b> my personal information when publishing this submission to your website <b>Declaration</b> : I <b>HAVE NOT</b> made any reportable political donations in the last 2 years. Address: <u>28, 17-15 MACARTHUR</u> Suburb: <u>ULTIMO</u> Postcode: <u>2047</u>	Submission to: Planning Services, Department of Planning and Environment GPO Box 39, Sydney, NSW, 2001 Attn: Director – Transport Assessments Application Number: SSI 7485 Application Application Name: WestConnex M4-M5 Link
--	--

I submit this objection to the WestConnex M4-M5 Link proposals as contained in the EIS application # SSI 7485, for the following reasons, and ask that the Minister reject the application.

- This EIS provides no basis on which to approve such a complex project including the building of interchanges underneath Sydney suburbs Rozelle and Leichhardt. It would be absurd to approve the building of up to three tunnels under people's homes on the basis of such flimsy information.
- Hundreds of risks associated with this project have not been assessed but have instead been deferred to a detailed design stage into which the public will have no input. I call on the Department of Planning to reject this inadequate EIS that has been prepared by AECOM that has multiple commercial interests in WestConnex.
- The EIS at 7-25 refers to 876 comments (limited to 140 characters) made via the collaborative map on the Concept Design 'up to July' that were considered in the preparation of the EIS. It does not mention the many hundreds of extended written submissions that were lodged in late July and early August. These critical 'community engagement' feedback submissions have clearly not been considered in the preparation of the EIS. This casts doubt over the integrity of the entire EIS process.
- Increased traffic congestion in areas around portals will increase pollution along roadsides, with predicted adverse impacts on breathing and through long-term carcinogenic effects. The maps and analysis of the pollution effects in the EIS should be presented in a way that enables them to be understood by ordinary citizens. Instead information is presented in a way that is deliberately obscure and hard to interpret.
- This EIS contains little or no meaningful design and construction detail. It appears to be a wish list not based on actual effects. Everything is indicative, 'would' not 'will', telling me nothing is actually 'known' for certain – and is certainly not included here.
- EIS 6.1 (Synthesis, Page 45) states. "..... this may result in changes to both the project design and the construction methodologies described and assessed in this EIS. Any changes to the project would be reviewed for consistency with the assessment contained in the EIS including relevant mitigation measures, environmental performance outcomes and any future conditions of approval". It is unstated just who would have responsibility for such a "review(ed) for consistency", and how these changes would be communicated to the community. The EIS should not be approved till significant 'uncertainties' have been fully researched and surveyed and the results (and any changes) published for public comment (ie : the Sydney Water Tunnels issues at 12-57)
- The original objectives of the project specified improving road and freight access to Sydney Airport and to Port Botany. Neither Stage 2 or 3 provides such access. Both the new M5 and the new M4-M5 Link will dump 1,000s more per day onto the roads to the Airport which are already at capacity.
- There has been no 'meaningful' consultation with the community. Some areas affected by M3/M5 have not even been letterboxed by SMC. These include St Peters and sections of Erskineville. The SMC received hundreds of submissions on its concept design and failed to respond to any of these before lodging this EIS.
- Unfiltered stacks anywhere in Sydney are not unacceptable. There must be a review of the NSW government's unacceptable policy on this issue. I am appalled that the ex Minister for Planning Rob Stokes who approved the New M5 and unfiltered stacks in St Peters and Haberfield would declare that he would not have them in his own area. How can residents have any trust in a process that is underpinned by such hypocrisy.
- The EIS at 7-51 refers to concerns that were raised by the community that the alignment of tunnels in Newtown appeared to go to the east of King Street, an area that had had no geotech drilling or testing. SMC staff indicated at Community information sessions that the maps included in the Concept Design were broad and indicative only, and that further details would be available in the EIS. No further details have been provided. This casts doubt over the integrity of the entire EIS process.
- Other Comments

**Campaign Mailing Lists** : I would like to volunteer and/or be informed about the anti-WestConnex campaigns - My details must be removed before this submission is lodged, and must be used only for campaign purposes and must not be divulged to other parties

Name \_\_\_\_\_ Email \_\_\_\_\_ Mobile \_\_\_\_\_

**Roger Graham**

**roger.graham0@gmail.com**

**NSW 2017 Australia**

**Your view on the application: I object to it**

**Attn: Secretary re WestConnex M4-M5 Link EIS, project number SSI 16\_7485**

I write to express my strong objection to the WestConnex M4-M5 Link EIS tollroad proposal.

Global experience of major toll roads demonstrates that these projects are enormously expensive and counter-productive. WestConnex will increase air pollution and global warming and encourage more car use, quickly filling the increased road capacity. It is not a sustainable solution to Sydney's congestion problem. The negative impacts on the health and well-being of local community's both in the construction and operation phases are unacceptable.

The fact that the State Government released this EIS just 2 weeks after submissions closed for comment on the M4-M5 Link Concept Design, undermines community confidence that this is a genuine consultation process.

The impending sale of over 51% of WestConnex means that the government will transfer the whole of WestConnex and the construction of M4-M5 Link project completely into the hands of a private company which will not give adequate protections to the community.

In particular I object to the M4-M5 Link because:

- 1) it will induce more traffic into the Inner West with increases in congestion on already highly congested major roads and increased congestion on local roads as commuters avoid the expensive tolls.
- 2) it will increase the negative health impacts by increasing toxic fine particle pollution especially in the vicinity of the unfiltered ventilation stacks which are located near schools and homes.
- 3) it will destroy the Rozelle to Balmain rail corridor thus removing the option for a rail link to the Balmain peninsula and the White Bay precinct.
- 4) it will impose significant and unsustainable tolls on western Sydney communities who will not have adequate public transport alternatives.
- 5) it will lead to the imposition of more clearways on high streets in the inner west which will destroy businesses and community amenity.
- 6) it will potentially damage significant aboriginal and non aboriginal heritage in the inner west.

Extra comments

I have read the Department's Privacy Statement and agree to the Department using my submission in the ways it describes. I understand this includes full publication on the Department's website of my submission, any attachments, and any of my personal information in those documents, and possible supply to third parties such as state agencies, local government and the proponent.

I have not made a reportable donation to a political party.

Yours sincerely,

Roger Graham

**Attention Director**

Application Number: SSI 7485

Infrastructure Projects, Planning  
Services,Department of Planning and  
Environment

GPO Box 39, Sydney, NSW, 2001


Application Name:

WestConnex M4-M5 Link

Name:

Sharon Herman

Signature:



Address:

5 Watson St Paddington

Suburb:

Postcode

2021

Please

include my personal information when publishing this submission to your website. I HAVE NOT  
made reportable political donations in the last 2 years.

I submit my objection to the WestConnex M4-M5 Link proposals for the reasons stated below, and request the Minister reject the application entirely, and cause the proponents to reissue an EIS that is based on a fully researched, developed, and budgeted concept design, and require the proponents to prepare a new business case against that design.

- A review of RMS traffic counts on numerous arterial routes within the 'sphere of influence' of the Project have shown no growth in traffic since 2006. During this period Sydney's population (as measured by the Greater Capital City Statistical Area) has grown at a rate of 1.5% per annum on average. Roads measured:

- Parramatta Rd at Ashfield (station 25002), Leichhardt (station 20012), Five Dock (station 30005) and Annandale
- ANZAC Bridge (station 20001)
- Anzac Parade Moore Park (station 03022 b/w 2008 and 2017)
- Cleveland Street (station 03022)
- Sydney Harbour Tunnel (station 01003)
- O'Riordan Street (station 02309)
- Sunnyholt Road Blacktown (station 69198)
- General Holmes Drive Brighton-Le-Sands (station 23055)
- King Georges Rd Roselands (station 24026)

For example The St Peters / Sydney Park Interchange will overload the Mascot road network. As a result traffic levels were reduced to fit the modelling.

- Unreliable traffic projections lead to significant and compounding errors in the design, EIS and business case processes, including:

- Dimensioning of motorway tunnels and interchanges (on- and off-ramps) and expansion of roads feeding traffic to and discharging traffic from the toll road
- Assessment of the project's traffic impacts on other parts of the street network
- Assessment of overall traffic generation and induced traffic associated with the project
- Emissions based on traffic volume and driving style (e.g. stop-start driving in congested traffic leads to higher emissions impacts)
- Toll earnings and financial viability, which could trigger compensation claims or negotiated underwriting that would materially undermine the State budget position given the cost of the project.
- Other key inputs to the business case that are derived from strategic traffic modelling, including: purported reductions in crashes, purported improvements in productivity etc.

- The induced demand of 0.3% is too low based on historical experience in Sydney. The benefits counted from reduced traffic volumes on roads such as the existing M5 and the Eastern Distributor are unlikely to be realized due to real levels of induced demand

**Campaign Mailing Lists** : I would like to volunteer and/or be informed about the anti-WestConnex campaigns - My details must be removed before this submission is lodged, and must be used only for campaign purposes and must not be divulged to other parties

Name \_\_\_\_\_ Email \_\_\_\_\_ Mobile \_\_\_\_\_