

Attention Director Infrastructure Projects, Planning Services, Department of Planning and Environment GPO Box 39, Sydney, NSW, 2001	Name: <i>Steve Russonello</i>
	Address: <i>38 metropolitan Rd</i>
Application Number: SSI 7485	Suburb: <i>Enmore</i> Postcode <i>2042</i>
Application Name: WestConnex M4-M5 Link	Signature: <i>[Signature]</i>
<p align="center">Please include my personal information when publishing this submission to your website Declaration: I HAVE NOT made any reportable political donations in the last 2 years.</p>	

I object to the whole of the WestConnex Project, and the specific WestConnex M4-M5 Link proposals as contained in the EIS application, for the following reasons:

- I. The EIS social and economic impact study acknowledged the high value placed on retaining trees and vegetation in the affected area but does not mention that WestConnex has already destroyed more than 1000 trees in the St Peters Alexandria area around Sydney Park alone.
- II. The EIS claims to have saved Blackmore Park and Easton Park due to negative community feedback. I am concerned that this is a false claim and that this site was never really in contention due to other physical factors. I would like NSW Planning to investigate whether this claim is correct or whether the community is false or not.
- III. The Air quality data is confusing and is not presented in a form that the community can interpret. The lack of clarity leads to a suspicion that areas of concern are being covered up.
- IV. I am completely opposed to approving a project in which the Air quality experts recommend rather than filtering stacks extra stacks could be added later.
- V. The EIS acknowledges that impacts of construction should M4M5 get approval will worsen traffic congestions on Parramatta Rd. In these circumstances it would be outrageous for motorists to be asked to pay up to up to \$20 a day in tolls. I object to the fact that this is not considered or factored into the traffic analysis.
- VI. Streets in Haberfield would be subject to heavy vehicle traffic for a further four years, making at least 7 years of heavy impacts on a single suburb. The answer is not a "community strategy". Residents who believed that their pain would be over after the M4 east are now being asked to sustain a further four years of impacts. No compensation or serious mitigation is suggested.
- VII. The EIS acknowledges that four years of M4/M5 construction would have a negative economic and social impact across the Inner West through interrupted traffic routes, slower traffic times, disruption with public transport, interruption with businesses and loss of connections across communities. This finding highlights the need for a proper cost benefit analysis for the project. Such social costs should not simply be dismissed with the promise of a construction plan into which the community has not input or powers to enforce.
- VIII. I do not consider it acceptable that cycling/pedestrian routes should be changed for four years in Annandale and Rozelle in ways that will make cycling more difficult and walking less possible for residents with reduced mobility. These are vital community transport routes.

Campaign Mailing Lists : I would like to volunteer and/or be informed about the anti-WestConnex campaigns - My details must be removed before this submission is lodged, and must be used only for campaign purposes and must not be divulged to other parties

Name _____ Email _____ Mobile _____

Submission from:	Submission to:
Name: <u>Steve Russonello</u>	Planning Services, Department of Planning and Environment GPO Box 39, Sydney, NSW, 2001
Signature: <u>Steve</u>	Attn: Director – Transport Assessments
Please include my personal information when publishing this submission to your website Declaration : I HAVE NOT made any reportable political donations in the last 2 years.	Application Number: SSI 7485 Application
Address: <u>33 Metropolitan</u>	Application Name: WestConnex M4-M5 Link
Suburb: <u>Enmore</u> Postcode: <u>2002</u>	

I submit this objection to the WestConnex M4-M5 Link proposals as contained in the EIS application # SSI 7485, for the following reasons, **and ask that the Minister reject the application.**

- o Vegetation: Leichhardt. The mature trees on the Darley Road site should be preserved. If any trees are removed during construction it should be a condition of approval that they are replaced with mature trees.
- o It is clear that Annandale, Glebe, Rozelle and Lilyfield will be exposed to unacceptable health risks. With four unfiltered emissions stacks in the area plus a large number of exit portals, the residents of this area will suffer greatly from poisonous diesel particulates. This is negligent when you consider that , the World Health Organisation in 2012 declared diesel particulates carcinogenic. " As you are no doubt aware there are at least 5 schools that will be in the orbit of these poisonous fumes and children and the elderly are most at risk to lung ailments. Your Education Minister Rob Stokes declared in 2017, "No ventilation shafts will be built near any school."
- o Insufficient time has been given for the community to prepare submissions to the EIS, especially when one considers that whole neighbourhoods affected by the project were not even notified during the concept design period. e.g Newtown, east of King St.
- o All of the streets abutting Darley Road identified as NCA 13 (James Street to Falls Street) should have a strict prohibition on any truck movements and worker contractor parking. These homes are already suffering the worst construction impacts of the work on the site and should be spared the further imposition of lack of parking and additional noise impacts. The EIS needs to prohibit outright truck movements (including parking) and worker parking on all of these streets.
- o 1.1599 residences or thousands of residents would have noise levels in the evening sufficient to cause sleep disturbance. The technical paper in EIS acknowledges that this is the case, even allowing for acoustic sheds and noise walls. Sleep disturbance has health risks including heightened stress levels and risk of developing dementia. This is simply not acceptable.
- o There are overlaps in the construction periods of the New M5 and M4 of up to one year. This will significantly worsen impacts for residents close to construction areas. No additional mitigation or any compensation is offered for residents for these periods.(Executive Summary xxvii). It is unacceptable that residents should have these prolonged periods of exposure to more than one project. The EIS makes no attempt to measure or mitigate the cumulative impact of these prolonged periods of construction noise exposure.

Campaign Mailing Lists : I would like to volunteer and/or be informed about the anti-WestConnex campaigns - My details must be removed before this submission is lodged, and must be used only for campaign purposes and must not be divulged to other parties

Name _____ Email _____ Mobile _____

<p>Attention Director Application Number: SSI 7485</p> <p>Infrastructure Projects, Planning Services, Department of Planning and Environment GPO Box 39, Sydney, NSW, 2001</p> <p>Application Name: WestConnex M4-M5 Link</p>	<p>Name: <u>Jacque Jarre</u></p> <p>Signature: <u>[Signature]</u></p> <p>Please <u>include</u> my personal information when publishing this submission to your website. I HAVE NOT made reportable political donations in the last 2 years.</p> <p>Address: <u>260 Enmore Rd</u></p> <p>Suburb: <u>Marrickville</u> Postcode: <u>2001 2004</u></p>
---	--

I object to the WestConnex M4-M5 Link proposals for the following reasons:

- I. The volume of extra heavy traffic in the Rozelle area and the acknowledged impact this will have on local roads is completely unacceptable to me.
- II. The social and economic impact study fails to record the great concern for valued Newtown heritage
- III. The EIS identifies hundreds of negative impacts of the project but always states that they will be manageable or acceptable even if negative. This shows the inherent bias in the EIS process.
- IV. The consultants for the Social and Economic Impact study is HillPDA. This company has a conflict of interest and is not an appropriate choice to do a social impact study of WestCONnex. Amongst its services it offers property valuation services and promotes property development in what are perceived to be strategic locations. HillPDA were heavily involved in work leading to the development of Urban Growth NSW and the heavily criticised Parramatta Rd Study. It is not in the public interest to use public funds on an EIS done by a company that has such a heavy stake in property development opportunities along the Parramatta Rd corridor. One of the advantages of property development along Parramatta Rd that Hill PDA promotes on its website is the 33 kilometre WestCONnex.
- V. The EIS acknowledges that extra construction traffic will add to travel times across the Inner West and have a negative impact on businesses in the area. No compensation is suggested. These impacts are not been taken into account of evaluating the cost of WestCONnex.
- VI. The EIS acknowledges that 'rat running' by cars to avoid added congestion and delays caused by construction traffic will put residents at risk. No only solution is a Management Plan, which is yet to be developed, and to which the public will have no impact. This is completely unacceptable.
- VII. The EIS refers to be construction impacts as being 'temporary'. I do not consider a five year construction period to be temporary.
- VIII. Table 6.1 in Appendix Q (Social and Economic impact) is not an accurate report on the concerns of residents. It downgrades the concerns of Newtown, St Peters and Haberfield residents. It does not even mention concerns about additional years of construction in Haberfield and St Peters. It also does not mention concerns about heritage impacts in Newtown. I can only assume that this is because there was almost no consultation in Newtown and a failure to notify impacted residents including those on the Eastern Side of King Street and St Peters.

Campaign Mailing Lists : I would like to volunteer and/or be informed about the anti-WestConnex campaigns - My details must be removed before this submission is lodged, and must be used only for campaign purposes and must not be divulged to other parties

Name _____ Email _____ Mobile _____

I object to the WestConnex M4-M5 Link proposals as contained in the EIS application # SSI 7485, for the reasons set out below.

Name: O.B.

Signature: [Signature]

Please **include** my personal information when publishing this submission to your website

Declaration : I **HAVE NOT** made any reportable political donations in the last 2 years.

Address: 25 CHARLES ST

Suburb: ENMORE Postcode:

Submission to:

Planning Services,
Department of Planning and
Environment
GPO Box 39, Sydney, NSW, 2001

Attn: Director – Transport Assessments

Application Number: SSI 7485

Application Name: WestConnex M4-M5
Link

✦ Increased traffic congestion in areas around portals will increase pollution along roadsides, with predicted adverse impacts on breathing and through long-term carcinogenic effects. The maps and analysis of the pollution effects in the EIS should be presented in a way that enables them to be understood by ordinary citizens. Instead information is presented in a way that is deliberately obscure and hard to interpret.

✦ A lot of work has gone into building cycling and pedestrian routes in Rozelle and Annandale. Interference and disruption of routes for four years is not a 'temporary' imposition.

✦ The EIS at 7-51 refers to concerns that were raised by the community that the alignment of tunnels in Newtown appeared to go to the east of King Street, an area that had had no geotech drilling or testing. SMC staff indicated at Community information sessions that the maps included in the Concept Design were broad and indicative only, and that further details would be available in the EIS. No further details have been provided. This casts doubt over the integrity of the entire EIS process

✦ The EIS at 7-41 acknowledges that there is great concern in the community that King Street, Newtown, will be made a 24 hour clearway, stating "Roads and Maritime has no plan to change the existing clearways on King Street". This statement is deliberately misleading - it infers that SMC has authority in controlling impacts on regional roads. Roads and Maritime have the unfettered right to declare Clearways wherever and whenever they wish, and RMS has **NEVER** stated publicly that King Street will not be subject to extended clearway.

✦ I do not accept the finding in the Appendix P that there will be no noise exceedences during construction at Campbell Rd St Peters. There has been terrible noise during the early construction of the New M5. Why would this stop, especially given the construction is just as close to houses? Is it because the noise is already so bad that comparatively it will not be that much worse. This casts doubt on the whole noise study.

✦ Stage 3 is the most complex and expensive stage of WestConnex, yet there are no detailed construction plans. It is not enough to say there will be mitigation if negative impacts unfold. An EIS should assess risks and be able to predict whether they are worth risking and if so, what mitigation should be necessary.

✦ It is quite clear that the escalating cost of tolls will encourage drivers to avoid tollways. This will further pollute and congest local roads. Such impact already evident on Parramatta Rd usage after the new M4 tolls were introduced. The community expects similar impacts on roads around the St Peters interchange, including the Princes Highway, King St, Enmore and Edgeware Roads and though streets of Alexandria and Erskineville. The EIS Traffic analysis fails to deal with this issue of traffic beyond the boundaries of the project and should be rejected.

Campaign Mailing Lists : I would like to volunteer and/or be informed about the anti-WestConnex campaigns - My details must be removed before this submission is lodged, and must be used only for campaign purposes and must not be divulged to other parties

Name _____ Email _____ Mobile _____

Submission to : Planning Services, Department of Planning and Environment GPO Box 39, Sydney, NSW, 2001	Name: <i>Dannika Harrison</i>
Attention: Director – Transport Assessments	Signature: <i>[Signature]</i>
Application Number: SSI 7485 Application Name: WestConnex M4-M5 Link	<i>Please include my personal information when publishing this submission to your website Declaration : I HAVE NOT made any reportable political donations in the last 2 years.</i>
	Address: <i>90 Marion Street</i> Suburb: <i>GNMORE</i> Postcode <i>2042</i>

I submit this objection to the WestConnex M4-M5 Link proposals as contained in the EIS application # SSI 7485, for the following reasons, and ask that the Minister reject the application

- **Acquisition of Dan Murphys** – I object to the acquisition of this site on the basis that Dan Murphys renovated and started a new business in December 2016, in full knowledge that they were to be acquired, with the acquisition process commencing early November 2016. This is maladministration of public money and the tax payer should not be left to foot the compensation bill in these circumstances.
- **Unacceptable noise levels** will accompany the construction of this massive interchange. No analysis has been provided of the **magnitude of increased noise** pollution which will adversely affect the local citizens.
- There will also be disturbance of soil in the old Rozelle Goods Yard which may be thick with **toxic contaminants such as lead and asbestos** (as was the case in St Peters.) You made no provision for the safe removal of these toxic substances in St Peters and I do not see any provision in the EIS for their safe removal in this area.
- The EIS permits trucks to access local roads in exceptional circumstances which includes queuing at the site. Given the constraints of the Darley Road site queuing will be the usual situation. The EIS needs to be amended to remove queuing as an exceptional circumstance. The truck movements should properly managed by the contractor so that there is no queuing. This exception will make it easier for contractors to neglect their obligation to monitor and manage truck movements in and out of the site and needs to be removed. The EIS needs to specifically mention all local streets abutting Darley Road and expressly prohibited truck movements (including parking) on these streets. This should include all streets from the north (James St) to the south (Falls Road), which are near the project footprint.
- Why is there no detailed information about the so called 'King Street Gateway' included in the EIS?
- The EIS states that 'Impacts associated with property acquisition would be managed through a property acquisition support service.' There is no reference as to how this support service will be more effective than that currently offered. There were many upset residents and businesses who did not believe they were treated in a respectful and fair manner in earlier stages. The EIS needs to include details as to lessons learned from earlier projects and how this will be improved for the M4-M5 impacted residents and businesses. (Executive Summary xviii)
- The Darley Road site should be rejected because it involves acquiring Dan Murphy's. This business was renovated and opened with full knowledge that it was to be acquired. The lessee and sub-lessees should not be permitted compensation in these circumstances. The demolition of the entire building (which the EIS confirms will occur) is wasteful and represents mismanagement of public resources.

Campaign Mailing Lists : I would like to volunteer and/or be informed about the anti-WestConnex campaigns - My details must be removed before this submission is lodged, and must be used only for campaign purposes and must not be divulged to other parties

Name *[Signature]* Email _____ Mobile _____

Submission from: Name: <u>Naomi Cropper</u> Signature: <u>[Signature]</u> Please include my personal information when publishing this submission to your website Declaration : I HAVE NOT made any reportable political donations in the last 2 years. Address: <u>90 Marian St</u> Suburb: <u>Enmore</u> Postcode: <u>2042</u>	Submission to: Planning Services, Department of Planning and Environment GPO Box 39, Sydney, NSW, 2001 Attn: Director – Transport Assessments Application Number: SSI 7485 Application Application Name: WestConnex M4-M5 Link
--	--

I submit this objection to the WestConnex M4-M5 Link proposals as contained in the EIS application # SSI 7485, for the following reasons, **and ask that the Minister reject the application.**

- ❖ The EIS states that property damage due to ground movement may occur. We object to the project in its entirety on this basis. The EIS states that 'settlement, induced by tunnel excavation, and groundwater drawdown, may occur in some areas along the tunnel alignment'. The risk of ground movement is lessened where tunnelling is more than 35 metres. However, some tunnelling is at less than 10 metres. This proposed tunnel alignment creates an unacceptable risk of ground movement. In addition, the EIS states that there are a number of discrete areas to the north and northwest of the Rozelle Rail Yards, to the north of Campbell Road at St Peters and in the vicinity of Lord Street at Newtown where ground water movement above 20 milliliters is predicted 'strict limits on the degree of settlement permitted would be imposed on the project' and 'damage' would be rectified at no cost to the owner. would be placed (Executive Summary, xvii -iii). The project should not be permitted to be delivered in such a way that there is a known risk to property damage that cannot be mitigated to an acceptable level of risk.
- ❖ Where is the commitment to community consultation and to long term planning when the EIS for the M4/M5 Link is released before any response to the extensive community feedback on the M4-M5 Link concept design could possibly have been seriously considered. This demonstrates deep government contempt for the people of NSW and the communities of the Inner West of Sydney in particular.
- ❖ The EIS identifies hundreds of risks at different construction sites. In relation to these risks the EIS recommends proceeding despite the risks; or seeking a way to mitigate risks during the "detailed design" phase. That phase excludes the public altogether. That is, the M4/M5 should be approved with no calculation of risks or what mitigation may mean for impacted residents.
- ❖ Unfiltered stacks anywhere in Sydney are not unacceptable. There must be a review of the NSW government's unacceptable policy on this issue. I am appalled that the ex Minister for Planning Rob Stokes who approved the New M5 and unfiltered stacks in St Peters and Haberfield would declare that he would not have them in his own area. How can residents have any trust in a process that is underpinned by such hypocrisy.
- ❖ The increased amount of traffic the M4-M5 Link will dump on the roads to and from the St Peters Interchange will have a heavy disruptive impact on the local transport routes, whether by vehicle, bus, or active transport (walking and cycling).

Campaign Mailing Lists : I would like to volunteer and/or be informed about the anti-WestConnex campaigns - My details must be removed before this submission is lodged, and must be used only for campaign purposes and must not be divulged to other parties

Name _____ Email _____ Mobile _____

Attention Director Application Number: SSI 7485	Name: <u>Ba Herry</u> Signature: <u>[Signature]</u>
Infrastructure Projects, Planning Services, Department of Planning and Environment GPO Box 39, Sydney, NSW, 2001	Please <u>include</u> my personal information when publishing this submission to your website. I <u>HAVE NOT</u> made reportable political donations in the last 2 years. Address: <u>122 Birkell St</u>
Application Name: WestConnex M4-M5 Link	Suburb: <u>Wahung</u> Postcode: <u>2076</u>

I object to the WestConnex M4-M5 Link proposals for the following reasons:

- I. The volume of extra heavy traffic in the Rozelle area and the acknowledged impact this will have on local roads is completely unacceptable to me.
- II. The social and economic impact study fails to record the great concern for valued Newtown heritage
- III. The EIS identifies hundreds of negative impacts of the project but always states that they will be manageable or acceptable even if negative. This shows the inherent bias in the EIS process.
- IV. The consultants for the Social and Economic Impact study is HillPDA. This company has a conflict of interest and is not an appropriate choice to do a social impact study of WestCONnex. Amongst its services it offers property valuation services and promotes property development in what are perceived to be strategic locations. HillPDA were heavily involved in work leading to the development of Urban Growth NSW and the heavily criticised Parramatta Rd Study. It is not in the public interest to use public funds on an EIS done by a company that has such a heavy stake in property development opportunities along the Parramatta Rd corridor. One of the advantages of property development along Parramatta Rd that Hill PDA promotes on its website is the 33 kilometre WestCONnex.
- V. The EIS acknowledges that extra construction traffic will add to travel times across the Inner West and have a negative impact on businesses in the area. No compensation is suggested.

These impacts are not been taken into account of evaluating the cost of WestCONnex.

- VI. The EIS acknowledges that 'rat running' by cars to avoid added congestion and delays caused by construction traffic will put residents at risk. No only solution is a Management Plan, which is yet to be developed, and to which the public will have no impact. This is completely unacceptable.
- VII. The EIS refers to be construction impacts as being 'temporary'. I do not consider a five year construction period to be temporary.
- VIII. Table 6.1 in Appendix Q (Social and Economic impact) is not an accurate report on the concerns of residents. It downgrades the concerns of Newtown, St Peters and Haberfield residents. It does not even mention concerns about additional years of construction in Haberfield and St Peters. It also does not mention concerns about heritage impacts in Newtown. I can only assume that this is because there was almost no consultation in Newtown and a failure to notify impacted residents including those on the Eastern Side of King Street and St Peters.

Campaign Mailing Lists : I would like to volunteer and/or be informed about the anti-WestConnex campaigns - My details must be removed before this submission is lodged, and must be used only for campaign purposes and must not be divulged to other parties

Name _____ Email _____ Mobile _____

Attention Director Infrastructure Projects, Planning Services, Department of Planning and Environment GPO Box 39, Sydney, NSW, 2001	Name: <u>Gabi Gregoriou</u>
	Address: <u>188 Cleveland St</u>
Application Number: SSI 7485	Suburb: <u>Chippendale</u> Postcode <u>2008</u>
Application Name: WestConnex M4-M5 Link	Signature: <u>[Signature]</u>
Please include my personal information when publishing this submission to your website Declaration : I HAVE NOT made any reportable political donations in the last 2 years.	

I object to the whole of the WestConnex Project, and the specific WestConnex M4-M5 Link proposals as contained in the EIS application, for the following reasons:

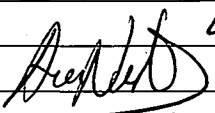
- I do not accept that King Street traffic congestion will be improved by this project, There should be a complete review of the traffic modelling that does not appear to take sufficient notice of the impact of pouring 51000 extra cars down Euston Rd on top of increases in population in the area. Given that there is no outlet between the St Peters and Haberfield or Rozelle, all traffic going to the CBD, East or into the Inner West will use local roads.
- EIS 6.1 (Synthesis, Page 45) states. "..... this may result in changes to both the project design and the construction methodologies described and assessed in this EIS. Any changes to the project would be reviewed for consistency with the assessment contained in the EIS including relevant mitigation measures, environmental performance outcomes and any future conditions of approval". It is unstated just who would have responsibility for such a "review(ed) for consistency", and how these changes would be communicated to the community. The EIS should not be approved till significant 'uncertainties' have been fully researched and surveyed and the results (and any changes) published for public comment (ie : the Sydney Water Tunnels issues at 12-57)
- I object to the issue of this EIS only 14 days after the period for submission of comments on the concept design closed. There is no public response to the 1,000s of comments made on the design and it seems impossible that the comments could have been reviewed, assessed and responses to them incorporated into the EIS in that time. This casts doubt over the integrity of the entire EIS process.
- Why is there no detailed information about the so called 'King Street Gateway' included in the EIS ?
- An on-line interactive map was published with the M4-M5 Concept Design that indicated a very wide yellow 'swoosh' that is upwards of a kilometre wide in some sections of the M4-M5 proposals. SMC have NEVER publicly published or acknowledged that the contractor to be appointed to build the tunnels will be 'encouraged' to do so within the yellow swoosh footprint, but may go outside the indicative swoosh area if found necessary after further geotech and survey work. The proposed Sydney Water Tunnels surveys (EIS 12-57) could potentially see a dramatic change in the tunnel alignments in the Newtown area. Why were these surveys not done during the past three years such that 'definitive' rather than 'indicative' alignments could be published. The EIS should be withdrawn till such time that it is a true and fair 'definitive' document open for genuine public comment.

Campaign Mailing Lists : I would like to volunteer and/or be informed about the anti-WestConnex campaigns - My details must be removed before this submission is lodged, and must be used only for campaign purposes and must not be divulged to other parties

Name Gabi Email _____ Mobile _____

Attention: Director, Infrastructure Projects, Planning Services Department of Planning and Environment, GPO Box 39, Sydney, NSW, 2001

Submission in relation to: Application Number - SSI 7485
Application name - WestConnex M4-M5 Link

Name:	ANA NORTE		
Address:	48 HUBERT LEICHHART	Suburb	2040
Signature:			
Please include my personal information when publishing this submission to your website Yes / No <input checked="" type="radio"/>			
Declaration: I have not made any reportable political donations in the last 2 years.			

I object to the WestConnex M4-M5 Link proposals as contained in the EIS application #SSI 7485 for the reason(s) set out below.

Truck routes

- I object to the EIS because it suggests that no local roads would be used by heavy vehicles during works yet at the same time acknowledges that spoil trucks may use local roads in exceptional circumstances which include when there is queuing to get into the site. Darley Rd is highly congested with traffic queues forming during much of the day which will lead to queues to enter the site. Queuing will not therefore be an exceptional circumstance and the result will be that spoil trucks are able to use local roads without being in breach, which will be often. This is unacceptable to residents of Francis, Hubert, William and Charles St and I object to the EIS on this basis. As queuing cannot be avoided on Darley Rd this clearly shows why this location is inappropriate. The proponent should abandon a dive site completely or find a location directly on the City West Link where spoil trucks will never use local roads. Why should residents' lives be put at risk because the project must be delivered as soon as possible?
- I object to the EIS because it fails to describe the truck route options available to the proponent in relation to the Darley Rd site, which SMC have on many occasions told the community they are contemplating as alternatives.

The EIS states in 6.5.8 Darley Road civil and tunnel site (C4) that 'It is anticipated that the majority of construction traffic would enter the site from the southern (westbound) carriageway of Darley Road, Leichhardt via new driveways. Heavy vehicles associated with spoil haulage would travel eastbound on City West Link and turn right into Darley Road, Leichhardt. A temporary right turning lane at the intersection of City West Link and Darley Road, Leichhardt would be provided for use by construction vehicles. Heavy vehicles would exit the site by turning left onto Darley Road, Leichhardt before turning left onto City West Link.'

'Construction traffic may also access the Darley Road civil and tunnel site (C4) via the westbound lanes of City West Link.'

'Temporary traffic management measures would be established to enable access and egress arrangements. These would be detailed in a CTAMP, which would be prepared to manage construction traffic associated with the project.'

I object to the proposal for vehicles associated with spoil haulage to travel eastbound on City West Link and turn right into Darley Rd. This proposal is dangerous


and the impacts and risks are too great. Darley Rd is acknowledged by RMS to be a sub-standard road in terms of its construction. The intersection from the city west link is a steep blind turn even for traffic coming across from James St. This is followed by immediate left hand turns into both Francis St and Hubert St. A number of properties on Darley Rd would be at risk of destruction from spoil haulage trucks in the event of a truck having to brake suddenly to avoid stationary vehicles.

The proponent should abandon a dive site completely or find a location directly on the City West Link where spoil trucks will never use local roads. Why should residents lives be put at risk because the project must be delivered as soon as possible?

- I object to the EIS because it fails to describe the truck route options available to the proponent in relation to the Darley Rd site and instead allows for the final plan to be detailed in the CTAMP, Preferred Infrastructure Report or Ancillary Facilities Management Plan.

Peter Jones of SMC has on many occasions made representations to the community that his plan is to stage trucks from the port and eventually when possible to have them arrive and depart from the site underground when a tunnel is established between Leichhardt and the M4 East. He has also said that loading of spoil would take place underground at this time. He has recently told us of his plan to load trucks from a ramp off the city west link by means of a hopper conveyor which would pass over the Light rail station delivering spoil into silos below which trucks would pull up to receive their load. The laden trucks would then travel west bound along the city west link. None of this plan is detailed in the EIS.

I object to the fact that I am denied the opportunity to assess the impacts of all options. I object to the fact that I will have no right or opportunity to have input into the CTAMP, PIR or AFMP on matters which will have a devastating impact to me and to residents near 7 Darley Rd.

Attention Director Infrastructure Projects, Planning Services, Department of Planning and Environment GPO Box 39, Sydney, NSW, 2001	Name: <u>Romy Malacari</u>
	Address: <u>31 WARRATAH ST</u>
Application Number: SSI 7485	Suburb: <u>LEICHHARDT</u> NSW Postcode <u>2040</u>
Application Name: WestConnex M4-M5 Link	Signature: 
<p>Please <u>INCLUDE</u> my personal information when publishing this submission to your website</p> <p>Declaration: I HAVE NOT made any reportable political donations in the last 2 years.</p>	

I object to the whole of the WestConnex Project, and the specific WestConnex M4-M5 Link proposals as contained in the EIS application, for the following reasons:

- Traffic operational modelling – Leichhardt.** The EIS does not provide any operational modelling for the Darley Road area (8-11), despite the fact 170 vehicles a day are proposed to enter this highly congested (during peak hours) area. Darley Road is a critical arterial road for commuters accessing the City West Link and this analysis should be provided so that impacts can be properly assessed.
- Crash statistics – City West Link and James St intersection.** The EIS only analyses crash statistics near the interchanges. It does not provide any detail as to the number of crashes at the James St/City West Link intersection which, on Transport for NSW's own figures, is the third most dangerous intersection in the inner west. Nor does it comment on the two fatalities that occurred on Darley Road near the proposed construction site. The EIS needs to detail the increased risk in crashes that will be caused by the additional 170 vehicles a day that are proposed to enter and leave Darley Road during the construction period. The EIS needs to detail how this risk of crashes will be managed to an acceptable level, which it does not.
- Worker parking – Leichhardt.** There is provision in the EIS for only a dozen worker car parks and no provision for the 100 or so workers who will be permanently based at the Darley Road site for up to five years. A major construction site project should not be permitted in a neighbourhood area without allocated parking for **all** workers. No other business would be permitted to be established without this requirement being satisfied – why is it acceptable for this project? In addition, the EIS proposes the removal of 20 car spaces used by residents on Darley Road and will remove the 'kiss and ride' facility at the light rail stop. This will result in residents being unable to park in their own street and will increase noise impacts from workers doing shift changeovers 24 hours a day. The EIS needs to mandate the use of public transport or provide for workers to be bussed in if adequate allocated parking is not provided.
- Number of vehicle movements – Leichhardt.** The EIS states that there will be 170 heavy and light vehicle movements a day during construction (5 years). There is no guarantee that these figures are accurate as they are indicative only. The effect of these movements will be drastically increased commuter times for anyone accessing the City West Link during peak periods. The Darley Road site is equally busy on Saturday and this is not accounted for or acknowledged in the EIS. The EIS should not permit this number of vehicle movements and should be rejected on this basis as there is no plan as to how this will be managed. Referring to a future traffic management plan is inadequate – there is no guarantee that any such plan will be able to manage this traffic impact to an acceptable level.
- Access routes – Leichhardt.** The EIS states that all construction vehicles will enter and leave via Darley Road. Although near the City West Link, Darley Rd abuts a large number of small, local streets and homes and streets near Darley Road will be impacted by a heavy vehicle movement every 3-4 minutes. This is an unacceptable impact. No heavy or light vehicle movements should be permitted on Darley Road whatsoever and an alternative route which does not involve Darley Road is the only route that should be approved.

Campaign Mailing Lists : I would like to volunteer and/or be informed about the anti-WestConnex campaigns - My details must be removed before this submission is lodged, and must be used only for campaign purposes and must not be divulged to other parties

Name _____ Email _____ Mobile _____

I object to the WestConnex M4-M5 Link proposals as contained in the EIS application # SSI 7485, for the reasons set out below.

Name: JOHN BROSTOUN

Signature: [Signature]

Please include my personal information when publishing this submission to your website
Declaration: I

Address: 39 HERBERT ST

Suburb: LEICHHARDT Postcode: 2040

Submission to:

Planning Services,
Department of Planning and Environment
GPO Box 39, Sydney, NSW, 2001

Attn: Director – Transport Assessments

Application Number: SSI 7485

Application Name: WestConnex M4-M5 Link

- ✓ The EIS states that construction noise levels would exceed the relevant goals without additional mitigation. The additional mitigation is mentioned but not proposed. All possible mitigation should be included as a condition of approval. The EIS acknowledges that substantial above ground invasive works will be required to demolish the Dan Murphys building and establish the road. The EIS noise projections indicate that for 10 weeks residents will suffer unacceptable noise impacts. The EIS does not contain a plan to manage or mitigate this terrible impact. There is no detail as to which homes will be offered (if at all) temporary relocation; there are no details of any noise walls or what treatments will be provided to individual homes that are badly affected. The approval needs to contain detail as to how this unacceptable impact will be managed and minimised during the construction period and, in particular, during site establishment. I object to the selection of the Darley Road site on the basis that the works required (demolition and surface works) will create unacceptable and unbearable noise and vibration impacts for extended periods. The EIS indicates that at least 36 homes will basically be unliveable during this period. In addition, the planned 170 heavy and light vehicles will considerably worsen the impact of construction noise.
- ✓ I object to the proposal to the Darley Road civil and tunnel site because of the unacceptable risk it will create to the safety of our community. Darley Road is a known accident and traffic blackspot and the movements of hundreds of trucks a day will create an unacceptable risk of accidents. On Transport for NSW's own figures, the intersection at the City West Link and James Street is the third most dangerous in the inner west.
- ✓ The EIS permits trucks to access local roads in exceptional circumstances which includes queuing at the site. Given the constraints of the Darley Road site queuing will be the usual situation. The EIS needs to be amended to remove queuing as an exceptional circumstance. The truck movements should properly managed by the contractor so that there is no queuing. This exception will make it easier for contractors to neglect their obligation to monitor and manage truck movements in and out of the site and needs to be removed. The EIS needs to specifically mention all local streets abutting Darley Road and expressly prohibited truck movements (including parking) on these streets. This should include all streets from the north (James St) to the south (Falls Road), which are near the project footprint.
- ✓ Leichhardt residents were repeatedly told by SMC that the Darley Road site would be operational for three years. The EIS states that it will be operational for 5 years. This creates an unacceptable impact for residents. The works on the site should be restricted to a three-year program as was promised.
- ✓ The EIS does not mention the impact of aircraft noise and its cumulative impact. As such, the noise levels identified are misleading. I object to the selection of the Darley Road site because of the unacceptable noise impacts it will have on surrounding homes and businesses.

Campaign Mailing Lists : I would like to volunteer and/or be informed about the anti-WestConnex campaigns - My details must be removed before this submission is lodged, and must be used only for campaign purposes and must not be divulged to other parties

Name _____ Email _____ Mobile _____

I object to the WestConnex M4-M5 Link proposals as contained in the EIS application # SSI 7485, for the reasons set out below.

Name: JOHN BRUSTAIN

Signature: [Signature]

Please include my personal information when publishing this submission to your website
Declaration: I

Address: 39 HUBERT ST

Suburb: LEICHHARDT Postcode: 2040

Submission to:

Planning Services,
Department of Planning and Environment
GPO Box 39, Sydney, NSW, 2001

Attn: Director – Transport Assessments

Application Number: SSI 7485

Application Name: WestConnex M4-M5 Link

- ✓ The EIS states that an alternative truck movement is proposed which involves use of the City West Link and no need for spoil trucks to access Darley Road. This proposal is supported, subject to further information about potential impacts being provided. The EIS should not be approved on its current basis which provides for 170 heavy and light vehicles accessing Darley Road on a daily basis. This will create unacceptable safety issues and noise impacts for adjacent homes while also compromising pedestrian and bicycle access to the light rail and bay run. It will also lead to truck chaos on this critical arterial road providing access to and across the City west Link. The current proposal which provides for truck movements solely on Darley Road should not be approved and approval should only be given to the alternative proposal. I repeat however my objection to the selection of this site altogether, but propose the least worst impact should be chosen if this site is to be used.
- ✓ The EIS indicates that 36 homes will have unacceptable noise impacts for extended periods at the Darley road construction site. The EIS does not mention the cumulative impact of aircraft noise in the Leichhardt or St Peters area, and therefore does not reflect the true impact of construction noise on the amenity of nearby residents and businesses. The noise impacts of construction are not able to be mitigated to an acceptable level and the EIS should not be approved on this basis.
- ✓ We object to the selection of the Darley Road site on the basis that it provides for daily movements of 170 heavy and light vehicles accessing Darley Road. This creates an unacceptable risk to the safety of pedestrians accessing the North Leichhardt light rail stop as well as bicycle users accessing the bicycle route on Darley Road and entering Canal road to join the dedicated bike paths on the bay run. Many school children cross at this point to walk to Orange Grove and Leichhardt Secondary College. The EIS states that an alternative truck movement is proposed which involves use of the City West Link with no trucks to access Darley Road. The selection of Darley Road should not be approved if it involves any truck movements on Darley Road, which is what it currently provides.
- ✓ No workers associated with the WestConnex project should be permitted to park on local streets. Parking is at a premium in this area and many residents do not have off-street parking. The removal of 20 car spaces for five years as is proposed on Darley Road will worsen this situation as will the removal of 'kiss and ride facilities' at the light rail. There is also a pre-DA application for 120 units on William Street which is not taken into account in the EIS. This will place further stress on parking. The EIS needs to outright prohibit any worker parking on local streets.
- ✓ Leichhardt residents were repeatedly told by SMC that the Darley Road site would be operational for three years. The EIS states that it will be operational for 5 years. This creates an unacceptable impact for residents. The works on the site should be restricted to a three-year program as was promised.

Campaign Mailing Lists : I would like to volunteer and/or be informed about the anti-WestConnex campaigns - My details must be removed before this submission is lodged, and must be used only for campaign purposes and must not be divulged to other parties

Name _____ Email _____ Mobile _____

I object to the WestConnex M4-M5 Link proposals as contained in the EIS application # SSI 7485, for the reasons set out below.

Name: JOHN BRUSTOLIN

Signature: [Signature]

Please include my personal information when publishing this submission to your website
Declaration : I

Address: 39 HUBERT ST

Suburb: LEICHHARDT Postcode: 2040

Submission to:

Planning Services,
Department of Planning and Environment
GPO Box 39, Sydney, NSW, 2001

Attn: Director – Transport Assessments

Application Number: SSI 7485

Application Name: WestConnex M4-M5
Link

- ✓ We object to the location of a permanent substation and water treatment plant following the completion of the project on the Darley Road site. This will limit the future uses of the land and the community has been continually assured that the land, which is Government-owned, would be available for community purposes. The presence of this facility will forever prevent the ability for safe and direct pedestrian access to the light rail stop, with users required to walk down a dark and winding path. It will also limit the future use of the site. If a permanent facility is to be located then it should be moved to the north of the site so that it is out of sight of homes and has less visual impact on residents.
- ✓ Tunnel depths the tunnel depths for the Leichhardt area as low as 35 metres. This creates an unacceptable risk of damage to homes due to settlement (ground movement). The EIS acknowledges that at tunnelling at 35 metres and less this is a real risk. There is no mitigation provided for this risk. Instead, it states that properties will be repaired at the Government's expense. However no details or assurance as to how this will occur are provided. The project should not be approved with such tunnelling depths permitted and with no detail as to the extent of damage and how and when it will be repaired. It will lead to the situation where residents and businesses are forced to engage structural engineers and lawyers to prove that the damage was linked to Westconnex works, with no assurance that this property damage will be promptly and satisfactorily fixed.
- ✓ The EIS states that, if the current proposal for ventilation facilities do not manage to achieve satisfactory environmental and health impacts, that further ventilation facilities may be proposed. This is unacceptable and the EIS does not provide the alternative locations for any such facilities and therefore the community is deprived of any opportunity to comment on their impacts. The EIS should not be approved on the basis that there may be additional ventilation facilities that are not disclosed in the EIS.
- ✓ Many students walk or ride to Orange Grove and Leichhardt Secondary College schools via Darley Road. There are also a number of childcare centres very close to the Darley Road site.
- ✓ The presence of 170 heavy and light vehicle movements a day at this site will create an unacceptable risk to students. The EIS should not permit any truck movements near the Darley Road site. The alternative proposal which provides that all spoil trucks enter and leave from the City West link is the only proposal that should be considered.
- ✓ All of the streets abutting Darley Road identified as NCA 13 (James Street to Falls Street) should have a strict prohibition on any truck movements and worker contractor parking. These homes are already suffering the worst construction impacts of the work on the site and should be spared the further imposition of lack of parking and additional noise impacts. The EIS needs to prohibit outright truck movements (including parking) and worker parking on all of these streets.

Campaign Mailing Lists : I would like to volunteer and/or be informed about the anti-WestConnex campaigns - My details must be removed before this submission is lodged, and must be used only for campaign purposes and must not be divulged to other parties

Name _____ Email _____ Mobile _____

I object to the WestConnex M4-M5 Link proposals as contained in the EIS application # SSI 7485, for the reasons set out below.

Name: JOHN BRUSTOLIN

Signature: J. Brustolin

Please include my personal information when publishing this submission to your website
Declaration: I

Address: 39 HUBERT ST

Suburb: LEICHHARDT Postcode: 2040

Submission to:

Planning Services,
Department of Planning and Environment
GPO Box 39, Sydney, NSW, 2001

Attn: Director – Transport Assessments

Application Number: SSI 7485

Application Name: WestConnex M4-M5
Link

- The EIS should not be approved as it does not contain any certainty for residents as to what is proposed and does not provide a basis on which the project can be approved. The EIS states 'the detail of the design and construction approach is indicative only based on a concept design and is subject to detailed design and construction planning to be undertaken by the successful contractors.' Therefore this entire process is a sham as the extent to which concerns are taken into account is not known as the contractor can simply make further changes. As the contractor is not bound to take into account community impacts outside of the strict requirements and as the contractor will be trying to deliver the project as quickly and cheaply as possible, it is likely that the additional measure proposed with respect to construction noise mitigation for (example) will not be adopted. The EIS should not be approved on the basis that it does not provide a reliable basis on which to base the approval documents. It does not provide the community with a genuine opportunity to provide meaningful feedback in accordance with the legislative obligation of the Government to provide a consultation process because the designs are 'indicative' only and subject to change. Because of this the EIS is riddled with caveats and lacks clear obligations and requirements of project delivery. The additional effect of this is that the community and other stakeholders such as the Council will be unable to undertake compliance activities as the conditions are simply too broad and lack any substantial detail.
- ☐ There are overlaps in the construction periods of the New M5 and M4 of up to one year. This will significantly worsen impacts for residents close to construction areas. No additional mitigation or any compensation is offered for residents for these periods. (Executive Summary xxvii). It is unacceptable that residents should have these prolonged periods of exposure to more than one project. The EIS makes no attempt to measure or mitigate the cumulative impact of these prolonged periods of construction noise exposure.
- The EIS states that there may be a 'small increase in pollutant concentrations' near surface roads. The EIS states that potential health impacts associated with changes in air quality (specifically nitrogen dioxide and particulates) within the local community have been assessed and are considered to be 'acceptable.' We disagree that the impacts on human health are acceptable and object to the project in its entirety because of these impacts. (Executive Summary xvi)
- ☐ The EIS is misleading because it discusses the creation of 14,350 direct jobs during construction. It omits the fact that jobs have also been lost because of acquisition of businesses, many of which were long-standing and employed hundreds of workers. (Executive Summary xviii)
- ☐ No noise barriers have been proposed. This is unacceptable and appropriate noise barriers should be included in the EIS for consideration. (Executive Summary xvii)

Campaign Mailing Lists : I would like to volunteer and/or be informed about the anti-WestConnex campaigns - My details must be removed before this submission is lodged, and must be used only for campaign purposes and must not be divulged to other parties

Name _____ Email _____ Mobile _____

Submission to: Planning Services, Dept of
Planning and Environment. GPO Box 39,
Sydney, NSW 2001

Attention: Director - Transport Assessments

Application Number: SSI 7485

Application Name: WestConnex M4-M5 Link

Name:

M. Snagshall

Signature:

Please include/delete (cross out or circle) my
personal information when publishing this submission
to your website. Declaration: I have not made any
reportable donations in the last two years.

Address:

34 John St
Leichhardt

Suburb:

Postcode: 2040

I wish to register my strong objections to Stage 3 (M4-M5 Link) for the following reasons -

WESTCONNEX OBJECTIVES

The main reason given for the construction of the WestConnex motorway is to connect to Sydney Airport and Port Botany. The project has failed to meet both of these objectives.

TRAVEL TIME SAVED?

If stage 3 of the Westconnex project is completed, it is predicted that by 2033, reductions in peak travel times from Western Sydney to the airport and to the Botany Port area will be **miniscule**. Parramatta to Sydney airport will save **10 minutes**, between Burwood and Sydney Airport the time saved will be **5 minutes** and between Silverwater and Port Botany the time saved will be **10 minutes**. These are only the best predictions put forward and time savings may in fact be much less. The whole rationale for building this wasteful **18 billion dollar** polluting project was precisely for that reason... to reduce travel times and to connect with Port Botany and the Airport.

SUBSIDENCE AND HOUSE DAMAGE

The EIS states that property damage due to ground movement "may occur", further stating that "settlement induced by tunnel excavation and groundwater drawdown may occur in some areas along the tunnel alignment". The risk of **ground movement and subsidence is lessened** where tunnelling is more than **35 metres underground**. (Vol 2B Appendix E p 1) The planned **Inner West Interchange** at Leichhardt, Lilyfield and Annandale proposes tunnels which are astonishingly shallow eg **John St at 22m, Hill St at 28m, Moore St 27m (Vol 2B Appendix E Part 2), Catherine St at 28m (Vol 2B Appendix E Part 1)**. At these shallow depths, the homes above would indisputably sustain serious structural damage and cracking. Without provision for full compensation for damage there would be **no incentive** for contractors or Roads and Maritime Services to minimise this damage.

DEPTHS OF TUNNELS AND INCOMPLETE EIS DIAGRAMS

In response to enquiries made to the Westconnex Info line it was confirmed that the depths are measured from the excavation to the surface. Diagrams of the tunnel dimensions in the EIS only give 5.3m as a minimum height. When further clarification was sought of the total height ie from the tunnel floor to the crown (top of the tunnel), Westconnex Infoline confirmed that 5.3m is the 'minimum height', and when pressed further that there is an **extra 2.2m** above this to allow for signage and jet fans, giving a total height of 7.5m.

This is in contrast to information from staff at the Westconnex Information Balmain session who claimed the extra section above the minimum height of 5.3m would be between **1 to 1.5m**.

It throws into confusion what the total height of the tunnels are and therefore the depths of tunnels below homes, which again the Information Session staff stated could be changed by the contractors. What are residents expected to believe? Yet Westconnex is asking residents to provide feedback on inadequate, conflicting information.

Significantly, there is nothing in the EIS to ensure that tunnelling would be at a sufficient depth so as not to endanger the integrity of homes, including vibration, and noise impacts.

Recent experience tells us that residents in the ongoing construction of Stages 1 and 2 have suffered extensive damage to their homes caused by vibration, tunnelling activities, and changed soil moisture content costing thousands of dollars to rectify, with their claims still not settled. Insurance policies will not cover this type of damage. The onus has been on residents to prove that damage to their homes was caused by Westconnex. Furthermore, the EIS actually concedes there will be moisture drawdown caused by tunnelling. There is nothing addressing these major concerns in the EIS. This is what residents living in the path of WestConnex are facing and it is totally unacceptable.

In view of the above no tunnelling less than 35m in depth from the surface to the crown of a tunnel (ie the top) under residences should be undertaken. And of course no tunnelling should be undertaken under sensitive

sites.

UNFILTERED STACKS

It is clear that Annandale, Glebe, Rozelle, Leichhardt and Lilyfield will be exposed to unacceptable health risks. With massive number of extra truck **four unfiltered emissions stacks** in the area plus a **large number of exit portals**, the residents of this area will suffer greatly from **poisonous diesel particulates**. This is negligent when you consider that, the World Health Organisation in 2012 declared **diesel particulates carcinogenic**. "As you are no doubt aware there are at least 5 schools that will be in the orbit of these poisonous fumes and children and the elderly are most at risk to lung ailments. Your Education Minister Rob Stokes declared in 2017, "No ventilation shafts will be built near any school."

AIR AND NOISE POLLUTION

Rozelle Interchange and surrounds will experience **increased traffic with associated noise and air pollution**— most particularly at The Crescent, Johnson St Annandale and Catherine St Leichhardt and Ross Street Glebe. These streets are already highly congested at peak times and with a **massive number of extra truck movements** and traffic associated with construction, these streets will become gridlocked during peak times. Also, the widening of The Crescent between the city West Link and Johnston Street with **an extra lane being constructed** will lead to heavy traffic congestion on a road that has **3 Primary/Infants schools**.

Furthermore, the EIS states that the current Rozelle Interchange and surrounds of Anzac Bridge are presently close to full capacity. In fact, Anzac Bridge is **currently at maximum** capacity during peak hours. With the proposed construction, the area is going to be subjected to a huge increase in vehicle movements throughout the 5 year construction period.

TRUCK MOVEMENTS

The removal of spoil from the Rozelle Rail Yards will lead to **the largest number of spoil truck movements** on the entire Stage 3 project: **517 Heavy truck movements a day**, of which 46 are stated to take place during peak hours. This will lead to extra noise and air pollution in this area.

The **unacceptable noise levels** which will accompany the construction of this massive interchange will further add to the discomfort of the residents. No analysis has been provided of the magnitude of increased noise pollution which will adversely affect residents. The EIS actually states that local residents may have to keep their windows and doors closed to keep out the noise and dust. The proposed work hours for construction in the Goods Yard for the tunneling and spoil removal are 24 hours a day, seven days a week. This could lead to loss of sleep for local residents as well as loss of lifestyle.

There will also be disturbance of soil in the old Rozelle Goods Yard which may be thick with toxic contaminants such as **lead and asbestos** (as was the case in St Peters.) You made no provision for the safe removal of these toxic substances in St Peters and I do not see any provision in the EIS for their safe removal in this area.

PROPOSED 'PARK'

The proposed building of a park in the area of the Goods Yard right in the middle of a large number of exit portals and **poisonous smoke stacks** borders on being criminally negligent. This new **'recreational area'** will be subject to the dangerous invisible particulates of 2.5 microns and smaller so many residents and children will be unaware that they are being poisoned. **All evidence shows that these particulates are linked with increased cases of asthma, lung disease, cancer and stroke** placing further pressure on our already overloaded health system.

RESIDENT CONSULTATION


Although the EIS indicates what is to be expected when construction begins, it also states that that only after Construction Contractors have been engaged would project designs and methodologies be finally worked out and agreed upon. This may result in major **changes to the project design and construction methodologies**. The community would have **no say in this process!**

Further, in the introduction of the EIS it clearly states that the information in the EIS is 'indicative of the final design' only. The reality of this statement means that the project may be completely different to stated plans in the EIS and **shows the process is a sham.**

Submission to : Planning Services, Department of Planning and Environment GPO Box 39, Sydney, NSW, 2001	Name: <i>MARGARITA HECKERLE</i> Signature: <i>M. Heckerle</i>
Attention: Director – Transport Assessments	Please <u>include / delete (cross out or circle)</u> my personal information when publishing this submission to your website Declaration : I HAVE NOT made any reportable political donations in the last 2 years.
Application Number: SSI 7485 Application Name: WestConnex M4-M5 Link	Address: <i>5A BURNETT ST</i> Suburb: <i>HURSTON PARK</i> Postcode <i>2193</i>

I submit this objection to the WestConnex M4-M5 Link proposals as contained in the EIS application # SSI 7485, for the following reasons, and ask that the Minister reject the application

- Stage 3 is the most complex and expensive stage of WestConnex and the government is seeking approval, yet there are no detailed construction plans so we are not speaking to a real situation.
- The process that has led to this EIS has been undemocratic and obscure, driven by decisions made behind closed doors.
- The business case for the project in all three stages has failed to taken into account the external costs of these massive road projects in air pollution for human and environmental health, in adding fossil fuel emissions to increase global warming effects, and in the economic and social costs of the disruption to human activities, of displacement of people and businesses and of the destruction of community cohesion and amenity. These external costs far outweigh any benefits from building roads which poorly serve people's transport needs but instead enrich private corporations.
- This EIS contains **no meaningful** design and construction details and no parameters as to how broad changes and therefore impacts could be. It therefore fails to allow the community to be informed about and comment on the project impacts in a meaningful way.
- The EIS at 7-41 acknowledges that there is great concern in the community that King Street, Newtown, will be made a 24 hour clearway, stating "Roads and Maritime has no plan to change the existing clearways on King Street". This statement is deliberately misleading – it infers that SMC has authority in controlling impacts on regional roads. Roads and Maritime have the unfettered right to declare Clearways wherever and whenever they wish, and RMS has **NEVER** stated publicly that King Street will not be subject to extended clearways.
- The EIS at 12-57 describes possible disruptions of water supply to a vast area of Sydney as a result of tunnelling in the proximity of two major Sydney Water Tunnels in the Newtown area, stating "Detailed surveys should be undertaken to verify the levels and condition of these Sydney Water Assets". Why has an EIS been published that infers that the tunnel alignments have been thoroughly surveyed and researched, when further survey work could dramatically alter the alignments in the future?
- There are estimated 100 heavy and 70 light vehicle movements a day and the plan is to allow a right-hand turn into Darley Road from the CW Link. The trucks will drive onto Darley Road, turn right into the site and then left back out onto the CW Link, which is unrealistic given the amount of traffic on these roads now.
- I am appalled that the Sydney Motorway Corporation could seek approval to build complex interchanges under the suburbs of Rozelle and Leichhardt on the basis of an EIS that is based on a concept design rather than detailed proposal that includes engineering plans.
- The warm and caring words contained in the EIS, ref Sustainability Management Strategy, have not been reflected in the wanton destruction of homes, trees and habitat already. Why should we believe them?
- The increased amount of traffic the M4-M5 Link will dump on the roads to and from the St Peters Interchange will have a heavy disruptive impact on the local transport routes, whether by vehicle, bus, or active transport (walking and cycling).

Attention Director Infrastructure Projects, Planning Services, Department of Planning and Environment GPO Box 39, Sydney, NSW, 2001	Name: John KILIAN DAVID	
Application Number: SSI 7485	Address: 45 JACKSON ST Suburb: NEWTOWN Postcode 2042	
Application Name: WestConnex M4-M5 Link	Signature: 	
Please include/delete (cross out or circle) my personal information when publishing this submission to your website. Declaration: I HAVE NOT made any reportable political donations in the last 2 years.		

I object to the whole of the WestConnex Project, and the specific WestConnex M4-M5 Link proposals as contained in the EIS M4/M5 application, for the following reasons:

1. The EIS at 7-21 states that Community Update Newsletters were distributed to residents 'near the project footprint' in many suburbs. This statement is simply not correct. No such newsletters were received by residents in central and northern Newtown. SMC was made aware of this fact, but has not responded to verbal and written requests for audited confirmation of the addresses 'letterboxed'. This statement of community engagement should be rejected by the Department.
2. The EIS at 7-25 refers to 876 comments (limited to 140 characters) made via the collaborative map on the Concept Design 'up to July' that were considered in the preparation of the EIS. It does not mention the many hundreds of extended written submissions that were lodged in late July and early August. These critical 'community engagement' feedback submissions have clearly not been considered in the preparation of the EIS. This casts doubt over the integrity of the entire EIS process.
3. The EIS at 7-51 refers to concerns that were raised by the community that the alignment of tunnels in Newtown appeared to go to the east of King Street, an area that had had no geotech drilling or testing. SMC staff indicated at Community information sessions that the maps included in the Concept Design were broad and indicative only, and that further details would be available in the EIS. No further details have been provided. This casts doubt over the integrity of the entire EIS process.
4. The EIS at 7-41 acknowledges that there is great concern in the community that King Street, Newtown, will be made a 24-hour clearway, stating "Roads and Maritime has no plan to change the existing clearways on King Street". This statement is deliberately misleading, inferring SMC has authority over regional roads. Roads and Maritime have the unfettered right to declare Clearways wherever/whenever and RMS has NEVER stated publicly that King St will not be subject to clearways.
5. SMC have made it all but impossible for the community to access hard copies of the EIS outside normal working and business hours. The Newtown Library only has one copy of the EIS, and has extremely limited opening hours. Monday and Wednesday: 10am to 7pm. Tuesday: 10am to 6pm. Thursday and Friday: 10am to 5pm. Saturday and Sunday: 11am to 4pm. This restricted access does NOT constitute open and fair community engagement.
6. EIS 6.1 (Synthesis, Page 45) describes the Process for addressing project uncertainties. *"The EIS is based on the concept design developed for the project. As such, it is to be expected that some uncertainties exist that will need to be resolved during detailed design and construction and operational planning. As described in Chapter 1, construction contractors (for each stage of the project) would be engaged during detailed design to provide greater certainty on the exact locations of temporary and permanent facilities and infrastructure as well as the construction methodology to be adopted. This may result in changes to both the project design and the construction methodologies described and assessed in this EIS. Any changes to the project would be reviewed for consistency with the assessment contained in the EIS including relevant mitigation measures, environmental performance outcomes and any future conditions of approval"*. The EIS should not be approved till the bulk of these 'uncertainties' have been fully researched and surveyed and the results (and any changes) published for public comment.
7. The EIS uses maps indicating alignment of the mainline tunnels. It is clear from more detailed reading deep into the EIS (ie 12-57 Sydney Water Tunnels) that the alignment and depths of the tunnels may vary very significantly, after further survey work has been done and construction methodology determined by the construction contractor. The maps provided in the EIS are nothing more than 'indicative' and are misleading the community. The EIS should be withdrawn, corrected and updated, and reissued for genuine public comment based on 'definitive' information.

I call on the Minister for Planning to reject this project and demand that the government re-think the transport planning for the whole metropolitan area taking into account long term sustainability over short-term private profit.

Campaign Mailing Lists: I would like to volunteer and/or be informed about the anti-WestConnex campaigns - My details must be removed before this submission is lodged, and must be used only for campaign purposes and must not be divulged to other parties

Name: _____: Email: _____: Mobile _____

Attention Director Infrastructure Projects, Planning Services, Department of Planning and Environment GPO Box 39, Sydney, NSW, 2001	Name: <u>Rodney Gottaas</u>
Application Number: SSI 7485	Address: <u>48/274 Botany Rd</u> Suburb: <u>Alexandria</u> Postcode <u>2015</u>
Application Name: WestConnex M4-M5 Link	Signature: <u>[Signature]</u>
Please <u>include / delete (cross out or circle)</u> my personal information when publishing this submission to your website Declaration: I <u>HAVE NOT</u> made any reportable political donations in the last 2 years.	

I object to the whole of the WestConnex Project, and the specific WestConnex M4-M5 Link proposals as contained in the EIS M4/M5 application, for the following reasons:

1. The EIS at 7-21 states that Community Update Newsletters were distributed to residents 'near the project footprint' in many suburbs. This statement is simply not correct. No such newsletters were received by residents in central and northern Newtown. SMC was made aware of this fact, but has not responded to verbal and written requests for audited confirmation of the addresses 'letterboxed'. This statement of community engagement should be rejected by the Department.
2. The EIS at 7-25 refers to 876 comments (limited to 140 characters) made via the collaborative map on the Concept Design 'up to July' that were considered in the preparation of the EIS. It does not mention the many hundreds of extended written submissions that were lodged in late July and early August. These critical 'community engagement' feedback submissions have clearly not been considered in the preparation of the EIS. This casts doubt over the integrity of the entire EIS process.
3. The EIS at 7-51 refers to concerns that were raised by the community that the alignment of tunnels in Newtown appeared to go to the east of King Street, an area that had had no geotech drilling or testing. SMC staff indicated at Community information sessions that the maps included in the Concept Design were broad and indicative only, and that further details would be available in the EIS. No further details have been provided. This casts doubt over the integrity of the entire EIS process.
4. The EIS at 7-41 acknowledges that there is great concern in the community that King Street, Newtown, will be made a 24-hour clearway, stating "Roads and Maritime has no plan to change the existing clearways on King Street". This statement is deliberately misleading, inferring SMC has authority over regional roads. Roads and Maritime have the unfettered right to declare Clearways wherever/whenever and RMS has NEVER stated publicly that King St will not be subject to clearways.
5. SMC have made it all but impossible for the community to access hard copies of the EIS outside normal working and business hours. The Newtown Library only has one copy of the EIS, and has extremely limited opening hours. Monday and Wednesday: 10am to 7pm. Tuesday: 10am to 6pm. Thursday and Friday: 10am to 5pm. Saturday and Sunday: 11am to 4pm. This restricted access does NOT constitute open and fair community engagement.
6. EIS 6.1 (Synthesis, Page 45) describes the Process for addressing project uncertainties. *"The EIS is based on the concept design developed for the project. As such, it is to be expected that some uncertainties exist that will need to be resolved during detailed design and construction and operational planning. As described in Chapter 1, construction contractors (for each stage of the project) would be engaged during detailed design to provide greater certainty on the exact locations of temporary and permanent facilities and infrastructure as well as the construction methodology to be adopted. This may result in changes to both the project design and the construction methodologies described and assessed in this EIS. Any changes to the project would be reviewed for consistency with the assessment contained in the EIS including relevant mitigation measures, environmental performance outcomes and any future conditions of approval"*. The EIS should not be approved till the bulk of these 'uncertainties' have been fully researched and surveyed and the results (and any changes) published for public comment.
7. The EIS uses maps indicating alignment of the mainline tunnels. It is clear from more detailed reading deep into the EIS (ie 12-57 Sydney Water Tunnels) that the alignment and depths of the tunnels may vary very significantly, after further survey work has been done and construction methodology determined by the construction contractor. The maps provided in the EIS are nothing more than 'indicative' and are misleading the community. The EIS should be withdrawn, corrected and updated, and reissued for genuine public comment based on 'definitive' information.

I call on the Minister for Planning to reject this project and demand that the government re-think the transport planning for the whole metropolitan area taking into account long term sustainability over short-term private profit.

Campaign Mailing Lists: I would like to volunteer and/or be informed about the anti-WestConnex campaigns - My details must be removed before this submission is lodged, and must be used only for campaign purposes and must not be divulged to other parties

Name: _____ : Email: _____ : Mobile _____

<p>Submission to : Planning Services, Department of Planning and Environment GPO Box 39, Sydney, NSW, 2001</p> <p>Attention: Director – Transport Assessments</p> <p>Application Number: SSI 7485 Application Name: WestConnex M4-M5 Link</p>	<p>Name: VICTOR PINKERTON</p> <p>Signature: <i>Victor Pinkerton</i></p>
	<p><i>Please include / delete (cross out or circle) my personal information when publishing this submission to your website Declaration : I HAVE NOT made any reportable political donations in the last 2 years.</i></p>
	<p>Address: 15 54-58 Sebaston St</p> <p>Suburb: Annandale Postcode 2038</p>

I submit this objection to the WestConnex M4-M5 Link proposals as contained in the EIS application # SSI 7485, for the following reasons, and ask that the Minister reject the application

1. The decision to build a three-stage tollway instead of expanding public transport has never been subjected to democratic decision-making and in fact has been opposed by the great majority of submissions received in response to the Environmental Impact Statements for the first two stages.
2. The original objectives of the project specified improving road and freight access to Sydney Airport and to Port Botany. We now have proposals for Stages 1,2 and 3 and none achieve this goal. The community is asked to support this proposal on the basis of other major unfunded projects, which are little more than ideas on a map. This is NOT the way to plan a liveable city.
3. There will be 100 workers a day on the site, with provision for only 10-20 car spaces and there is a concession that local streets will be used, who will be 'encouraged' to use public transport. Our experience with the major construction sites in Haberfield, and St Peters that public transport is not used by the workers and that despite the fact they are not supposed to do so, they park in our local streets and cause strife with our residents.
4. The EIS at 7-21 states that Community update Newsletters were distributed to residents 'near the project footprint' in many suburbs. This statement is simply not correct. No such newsletters were received by residents in central and northern Newtown. SMC was made aware of this fact, but has not responded to verbal and written requests for audited confirmation of the addresses 'letterboxed'. This statement of community engagement should be rejected by the Department.
5. Darley Road is confirmed as a 'civil and tunnel site (dive site) with a 'Motorway Operations' site at one end for machinery during the build and will then house permanent water treatment facilities, despite evidence tendered to the Concept Design explaining that this intersection has an high accident rate and is completely unsuitable for such a purpose.
6. I do not accept that King Street traffic congestion will be improved by this project, There should be a complete review of the traffic modelling that does not appear to take sufficient notice of the impact of pouring 51000 extra cars down Euston Rd on top of increases in population in the area. Given that there is no outlet between the St Peters and Haberfield or Rozelle, all traffic going to the CBD, East or into the Inner West will use local roads.
7. I object to the issue of this EIS only 14 days after the period for submission of comments on the concept design closed. There is no public response to the 1,000s of comments made on the design and it seems impossible that the comments could have been reviewed, assessed and responses to them incorporated into the EIS in that time. This casts doubt over the integrity of the entire EIS process.
8. Why is there no detailed information about the so called 'King Street Gateway' included in the EIS ?
9. I completely reject this EIS due to its failure to consider the alternative plan put forward by the City of Sydney.
10. An on-line interactive map was published with the M4-M5 Concept Design that indicated a very wide yellow 'swoosh' that is upwards of a kilometre wide in some sections of the M4-M5 proposals. SMC have NEVER publicly published or acknowledged that the contractor to be appointed to build the tunnels will be 'encouraged' to do so within the yellow swoosh footprint, but may go outside the indicative swoosh area if found necessary after further geotech and survey work. The proposed Sydney Water Tunnels surveys (EIS 12-57) could potentially see a dramatic change in the tunnel alignments in the Newtown area. Why were these surveys not done during the past three years such that 'definitive' rather than 'indicative' alignments could be published. The EIS should be withdrawn till such time that it is a true and fair 'definitive' document open for genuine public comment.

I object to the WestConnex M4-M5 Link proposals as contained in the EIS application # SSI 7485, for the reasons set out below.

Name: Cameline Owen

Signature: [Signature]

Please **include** my personal information when publishing this submission to your website

Declaration : I **HAVE NOT** made any reportable political donations in the last 2 years.

Address: 5126 Walton Cr

Suburb: Artarney Postcode: 2041

Submission to:

Planning Services,
Department of Planning and
Environment
GPO Box 39, Sydney, NSW, 2001

Attn: Director - Transport Assessments

Application Number: SSI 7485
Application

Application Name: WestConnex M4-M5
Link

Use of local roads by trucks

19. The EIS currently permits trucks to access local roads in 'exceptional circumstances', which includes queuing at the site. Given the constraints of the site (and based on experience with cars accessing the site for Dan Murphy's), queuing will be the norm and not the exception. The EIS needs to be amended to rule our queuing as an exceptional circumstance which allows trucks to use local roads.

Local roads - prohibited truck movements

20. All of the streets abutting Darley Road identified as NCA 13 (James Street to falls Street) should have a blanket prohibition on any truck movements and worker contractor parking. These hoems are already suffering the worst construction impacts of the work on the site and should be spared the further imposition of lack of parking and additional noise impacts. These streets are not constructed for heavy vehicle movements and on this basis should also be ruled out. The EIS needs to prohibit outright truck movements including parking) and worker parking on all of these streets.

Requirement to use public transport or are bussed in by contractors

21. The EIS needs to require that all workers are bussed in or use public transport such as the light rail with no parking whatsoever permitted on local roads at the Darley Road site. This is justified because the site provides 11 car spacers for an estimated 100 workers a day on site. The project cannot be approved on this basis without a strict requirement on workers to use public transport or project provided transport and a prohibition needs to be in place against parking on local streets. The EIS needs to require that this restriction is included in all contracts and in the relevant approval documentation.

Alternative truck movement proposal

22. The EIS states that an alternative truck movement is proposed which involves use of the City West Link and no need for spoil trucks to access Darley Road. This proposal is supported, subject to further information about potential impacts being provided. The EIS should not be approved on its current basis which provides for 170 heavy and light vehicles accessing Darley Road on a daily basis. This will create unacceptable safety issues and noise impacts for adjacent homes while also compromising pedestrian and bicycle access to the light rail and bay run. It will also lead to truck chaos on this critical arterial road providing access to and across the City west Link. The current proposal which provides for truck movements solely on Darley Road should not be approved and approval should only be given to the alternative proposal. I repeat however my objection to the selection of this site altogether, but propose the least worst impact should be chosen if this site is to be used.

Campaign Mailing Lists : I would like to volunteer and/or be informed about the anti-WestConnex campaigns - My details must be removed before this submission is lodged, and must be used only for campaign purposes and must not be divulged to other parties

Name _____ Email _____ Mobile _____

23.9.17

Submission to: Planning Services, Department
of Planning and Environment. GPO Box 39,
Sydney, NSW, 2001

Attention Director – Transport Assessments

Application Number: SSI 7485

Application Name: WestConnex M4-M5 Link

Name: *Belinda Mason*

Signature: *B Mason*

Please include/delete (cross out or circle) my personal information
when publishing this submission to your website. Declaration: I have
not made any reportable donations in the last two years.

Address: *171 Flood St*

Suburb: *Leichhardt*

2040
Postcode

I wish to register my strong objections to Stage 3 (M4-M5 Link). My reasons are set out below:

1. The EIS states that property damage due to ground movement "may occur *in the* further stating that "settlement induced by tunnel excavation and groundwater drawdown may occur in some areas along the tunnel alignment". The risk of **ground movement is lessened** where tunnelling is more than **35 metres underground**. (Vol 2B Appendix E p 1) The planned Inner West Interchange proposes tunnels which are astonishingly shallow eg **John St at 22metres Hill St at 28metres Moore St 27metres. Piper St 37metres(Vol 2B Appendix E Part 2) Catherine St at 28metres(Vol 2B Appendix E Part 1)**. At these shallow depths, the homes above would indisputably sustain serious structural damage and cracking. Without provision for full compensation for damage there would be no incentive for contractors or Roads and Maritime Services to minimise this damage.
2. It is clear that Annandale, Glebe, Rozelle and Lilyfield will be exposed to unacceptable health risks. With **four unfiltered emissions stacks** in the area plus a **large number of exit portals**, the residents of this area will suffer greatly from **poisonous diesel particulates**. As you are no doubt aware, the World Health Organisation in 2012 declared diesel particulates carcinogenic. "As you are no doubt aware there are at least 5 schools that will be in the orbit of these poisonous fumes and children and the elderly are most at risk to lung ailments. As Education Minister Rob Stokes declared in 2017, "No ventilation shafts will be built near any school"
3. Rozelle Rail Yards will have 400 car parking spaces provided for workers(EIS). The daily workforce for these sites is stated to be approximately 550. This means that there will **be 150 vehicles** will need to park in **nearby local streets** which are already over-subscribed during weekdays by commuters taking the light rail.
4. Rozelle Interchange and surrounds will experience **increased traffic with associated noise and air pollution**— most particularly at the Crescent, Johnson St and Catherine St, Annandale and Ross Street Glebe. These streets are already highly congested at peak times and with a massive number of extra truck movements and traffic associated with construction will become gridlocked during peak times.
5. The removal of spoil from the Rozelle Rail Yards will lead to **the largest number** of Spoil truck movements on the entire Stage 3 project: 517 Heavy truck movements a day, of which 46 are stated to take place during Peak hours. This leads to extra noise and air pollution in this area.
6. The **removal of Buruwan Park** between The Crescent and Bayview Crescent/Railway Parade, Annandale to accommodate the widening realignment of the Crescent would be a direct loss of much-needed parkland in this inner city area. Further, Buruwan Park lies on a major cycle route from Railway Parade through to Anzac Bridge, UTS and the CBD.
7. Unacceptable noise levels will accompany the construction of this massive interchange. No analysis has been provided of the magnitude of increased noise pollution in this area.
There will also be disturbance of soil which may be thick with contaminants such as lead and asbestos(as was the case in St Peters.) You made no provision for the safe removal of these toxic substances in St Peters and I do not see any provision in the EIS for their safe removal in this area.

I object to the WestConnex M4-M5 Link proposals as contained in the EIS application # SSI 7485, for the reasons set out below.

Name: Henry McNamee

Signature: [Signature]

Please **include** my personal information when publishing this submission to your website

Declaration : I **HAVE NOT** made any reportable political donations in the last 2 years.

Address: 67 Aspinall St

Suburb: CAMPBELL Postcode: 2050

Submission to:

Planning Services,
Department of Planning and
Environment
GPO Box 39, Sydney, NSW, 2001

Attn: Director - Transport Assessments

Application Number: SSI 7485
Application

Application Name: WestConnex M4-M5
Link

Acquisition of Dan Murphys site

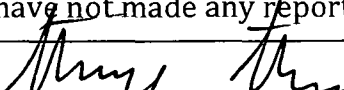
36. The Darley Road site should be rejected because it involves acquiring Dan Murphy's. This business was rem=novated and opened with full knowledge that it was to be acquired. The lessee and sub-lessees should not be permitted compensation in these circumstances. The demolition of the entire building (which the EIS confirms will occur) is wasteful and represents mismanagement of public resources.

Campaign Mailing Lists : I would like to volunteer and/or be informed about the anti-WestConnex campaigns - My details must be removed before this submission is lodged, and must be used only for campaign purposes and must not be divulged to other parties

Name _____ Email _____ Mobile _____

Attention: Director, Infrastructure Projects, Planning Services Department of Planning and Environment, GPO Box 39, Sydney, NSW, 2001

Submission in relation to: Application Number - SSI 7485
Application name - WestConnex M4-M5 Link

Name:	Tanya Tasic (TATJANA)	
Address:	40 Charles Street	Suburb Leichhardt
Post Code	2040	
Please include my personal information when publishing this submission to your website Yes <input checked="" type="radio"/> No <input type="radio"/>		
Declaration: I have not made any reportable political donations in the last 2 years.		
Signed:		Date 8/10/17

I object to the WestConnex M4-M5 Link proposals as contained in the EIS application #SSI 7485 for the reason(s) set out below.

- **Contaminated site**

I object to the Darley Road Civil and Tunnel Construction site at Leichhardt because the proponent has failed to comply with the SEARS requirement in relation to Air quality, that the project is designed, constructed and operated in a manner that minimises air quality impacts (including nuisance dust and odour) to minimise risks to human health and the environment to the greatest extent practicable.

7 Darley Road is a site which has been reported to the NSW EPA under section 60 of the CLM Act. Although NSW EPA assessed the site as not requiring regulation under the CLM Act in 16.2.14 of the EIS the proponent sets out in Table 16-15 the contaminants of potential concern that are present at Darley Rd. These are metals, polycyclic aromatic hydrocarbons, total recoverable hydrocarbons, asbestos and Volatile Organic Hydrocarbons (SVOCs).

The proponent's plan for the Darley Road Civil and Tunnel Construction site at Leichhardt involves demolition, earthworks, construction and track-out (the transport of dust and dirt from the construction/demolition site onto the public road network on construction vehicles).

I object to the Darley Road Civil and Tunnel Construction site at Leichhardt because of the impact that disturbance of contaminants will have on health and on property. The community should not be put at risk when a dive site is not necessary.

- **Asbestos contaminated site**

I object to the Darley Road Civil and Tunnel Construction site at Leichhardt because the proponent has failed to comply with the SEARS requirement in relation to Air quality, that the project is designed, constructed and operated in a manner that minimises air quality impacts (including nuisance dust and odour) to minimise risks to human health and the environment to the greatest extent practicable.

Appendix R, 4.7.8 Areas and contaminants of concern the proponent states that 'There is also potential for asbestos to be present in the fill from potential uncontrolled filling and demolition of former buildings.'

The proponent's assessment is defective as it fails to identify the risk to local residents and anyone else in the neighbourhood of excavated soil containing contaminants and asbestos being blown into nearby streets and into homes and gardens of adjoining properties. The proponent's assessment is defective because having identified the presence of asbestos on the site it fails to specifically identify the potential for inhalation of asbestos either by workers or residents.

I object to the Darley Road Civil and Tunnel Construction site at Leichhardt because of the impact that disturbance of asbestos will have on health and on property. The community should not be put at risk when a dive site is not necessary.

Jane Gleeson-White

janegleesonwhite@gmail.com

41 Shepherd St

Chippendale NSW 2008 Australia

Your view on the application: I object to it

Attn: Secretary re WestConnex M4-M5 Link EIS, project number SSI 16_7485

I write to express my strong objection to the WestConnex M4-M5 Link EIS tollroad proposal.

Global experience of major toll roads demonstrates that these projects are enormously expensive and counter-productive. WestConnex will increase air pollution and global warming and encourage more car use, quickly filling the increased road capacity. It is not a sustainable solution to Sydney's congestion problem. The negative impacts on the health and well-being of local community's both in the construction and operation phases are unacceptable.

The fact that the State Government released this EIS just 2 weeks after submissions closed for comment on the M4-M5 Link Concept Design, undermines community confidence that this is a genuine consultation process.

The impending sale of over 51% of WestConnex means that the government will transfer the whole of WestConnex and the construction of M4-M5 Link project completely into the hands of a private company which will not give adequate protections to the community.

In particular I object to the M4-M5 Link because:

- 1) it will induce more traffic into the Inner West with increases in congestion on already highly congested major roads and increased congestion on local roads as commuters avoid the expensive tolls.
- 2) it will increase the negative health impacts by increasing toxic fine particle pollution especially in the vicinity of the unfiltered ventilation stacks which are located near schools and homes.
- 3) it will destroy the Rozelle to Balmain rail corridor thus removing the option for a rail link to the Balmain peninsula and the White Bay precinct.
- 4) it will impose significant and unsustainable tolls on western Sydney communities who will not have adequate public transport alternatives.
- 5) it will lead to the imposition of more clearways on high streets in the inner west which will destroy businesses and community amenity.
- 6) it will potentially damage significant aboriginal and non aboriginal heritage in the inner west.

Extra comments

This MUST be stopped! Thank you.

I have read the Department's Privacy Statement and agree to the Department using my submission in the ways it describes. I understand this includes full publication on the Department's website of my submission, any attachments, and any of my personal information in those documents, and possible supply to third parties such as state agencies, local government and the proponent.

I have not made a reportable donation to a political party.

Yours sincerely,

Jane Gleeson-White

Julian Frese

julian.frese.92@gmail.com

NSW Australia

Your view on the application: I object to it

Attn: Secretary re WestConnex M4-M5 Link EIS, project number SSI 16_7485

I write to express my strong objection to the WestConnex M4-M5 Link EIS tollroad proposal.

Global experience of major toll roads demonstrates that these projects are enormously expensive and counter-productive. WestConnex will increase air pollution and global warming and encourage more car use, quickly filling the increased road capacity. It is not a sustainable solution to Sydney's congestion problem. The negative impacts on the health and well-being of local community's both in the construction and operation phases are unacceptable.

The fact that the State Government released this EIS just 2 weeks after submissions closed for comment on the M4-M5 Link Concept Design, undermines community confidence that this is a genuine consultation process.

The impending sale of over 51% of WestConnex means that the government will transfer the whole of WestConnex and the construction of M4-M5 Link project completely into the hands of a private company which will not give adequate protections to the community.

In particular I object to the M4-M5 Link because:

- 1) it will induce more traffic into the Inner West with increases in congestion on already highly congested major roads and increased congestion on local roads as commuters avoid the expensive tolls.
- 2) it will increase the negative health impacts by increasing toxic fine particle pollution especially in the vicinity of the unfiltered ventilation stacks which are located near schools and homes.
- 3) it will destroy the Rozelle to Balmain rail corridor thus removing the option for a rail link to the Balmain peninsula and the White Bay precinct.
- 4) it will impose significant and unsustainable tolls on western Sydney communities who will not have adequate public transport alternatives.
- 5) it will lead to the imposition of more clearways on high streets in the inner west which will destroy businesses and community amenity.
- 6) it will potentially damage significant aboriginal and non aboriginal heritage in the inner west.

Extra comments

The fact it is going ahead is an absolutely disappointing show of disregard to the communities affected by this self-interested development.

I have read the Department's Privacy Statement and agree to the Department using my submission in the ways it describes. I understand this includes full publication on the Department's website of my submission, any attachments, and any of my personal information in those documents, and possible supply to third parties such as state agencies, local government and the proponent.

I have not made a reportable donation to a political party.

Yours sincerely,

Julian Frese

Harriffan Conshertini

earlweaselmantrading@gmail.com

Your view on the application: I object to it

Attn: Secretary re WestConnex M4-M5 Link EIS, project number SSI 16_7485

I write to express my strong objection to the WestConnex M4-M5 Link EIS tollroad proposal.

Global experience of major toll roads demonstrates that these projects are enormously expensive and counter-productive. WestConnex will increase air pollution and global warming and encourage more car use, quickly filling the increased road capacity. It is not a sustainable solution to Sydney's congestion problem. The negative impacts on the health and well-being of local community's both in the construction and operation phases are unacceptable.

The fact that the State Government released this EIS just 2 weeks after submissions closed for comment on the M4-M5 Link Concept Design, undermines community confidence that this is a genuine consultation process.

The impending sale of over 51% of WestConnex means that the government will transfer the whole of WestConnex and the construction of M4-M5 Link project completely into the hands of a private company which will not give adequate protections to the community.

In particular I object to the M4-M5 Link because:

- 1) it will induce more traffic into the Inner West with increases in congestion on already highly congested major roads and increased congestion on local roads as commuters avoid the expensive tolls.
- 2) it will increase the negative health impacts by increasing toxic fine particle pollution especially in the vicinity of the unfiltered ventilation stacks which are located near schools and homes.
- 3) it will destroy the Rozelle to Balmain rail corridor thus removing the option for a rail link to the Balmain peninsula and the White Bay precinct.
- 4) it will impose significant and unsustainable tolls on western Sydney communities who will not have adequate public transport alternatives.
- 5) it will lead to the imposition of more clearways on high streets in the inner west which will destroy businesses and community amenity.
- 6) it will potentially damage significant aboriginal and non aboriginal heritage in the inner west.

Extra comments

Westconnex is an evil money-making scheme and must be ended in the name of true democracy!

I have read the Department's Privacy Statement and agree to the Department using my submission in the ways it describes. I understand this includes full publication on the Department's website of my submission, any attachments, and any of my personal information in those documents, and possible supply to third parties such as state agencies, local government and the proponent.

I have not made a reportable donation to a political party.


Yours sincerely,

Harrieffan Conshertini

Submission from: Name: <u>Kees Boersma</u> Signature: <u>[Signature]</u> Please include / exclude (circle) my personal information when publishing this submission to your website Declaration : I HAVE NOT made any reportable political donations in the last 2 years. Address: <u>11 Herbert St</u> Suburb: <u>Leichhardt</u> Postcode: <u>2040</u>	Submission to: Planning Services, Department of Planning and Environment GPO Box 39, Sydney, NSW, 2001 Attn: Director – Transport Assessments Application Number: SSI 7485 Application Application Name: WestConnex M4-M5 Link
---	--

I submit my objection to the WestConnex M4-M5 Link as contained in the EIS application # SSI 7485, for the following reasons, **and ask that the Minister reject the application and require preparation of a genuine, not indicative, EIS**

- *All of the streets abutting Darley Road identified as NCA 13 (James Street to Falls Street) should have a strict prohibition on any truck movements and worker contractor parking. These homes are already suffering the worst construction impacts of the work on the site and should be spared the further imposition of lack of parking and additional noise impacts. The EIS needs to prohibit outright truck movements (including parking) and worker parking on all of these streets.*
- *The EIS states that construction noise levels would exceed the relevant goals without additional mitigation. The additional mitigation is mentioned but not proposed. All possible mitigation should be included as a condition of approval. The EIS acknowledges that substantial above ground invasive works will be required to demolish the Dan Murphys building and establish the road. The EIS noise projections indicate that for 10 weeks residents will suffer unacceptable noise impacts. The EIS does not contain a plan to manage or mitigate this terrible impact. There is no detail as to which homes will be offered (if at all) temporary relocation; there are no details of any noise walls or what treatments will be provided to individual homes that are badly affected. The approval needs to contain detail as to how this unacceptable impact will be managed and minimised during the construction period and, in particular, during site establishment. I object to the selection of the Darley Road site on the basis that the works required (demolition and surface works) will create unacceptable and unbearable noise and vibration impacts for extended periods. The EIS indicates that at least 36 homes will basically be unlivable during this period. In addition, the planned 170 heavy and light vehicles will considerably worsen the impact of construction noise.*
- *The EIS does not mention the impact of aircraft noise and its cumulative impact. As such, the noise levels identified are misleading. I object to the selection of the Darley Road site because of the unacceptable noise impacts it will have on surrounding homes and businesses.*

Submission from:	Submission to:
Name: JULIE OQUEY	Planning Services, Department of Planning and Environment GPO Box 39, Sydney, NSW, 2001
Signature: 	Attn: Director – Transport Assessments
Please <u>include / exclude (circle)</u> my personal information when publishing this submission to your website Declaration : I HAVE NOT made any reportable political donations in the last 2 years.	Application Number: SSI 7485 Application
Address: 25 Mackenzie Street	Application Name: WestConnex M4-M5 Link
Suburb: LEICHHARDT Postcode: 2040	

I submit my objection to the WestConnex M4-M5 Link as contained in the EIS application # SSI 7485, for the following reasons, **and ask that the Minister reject the application and require preparation of a genuine, not indicative, EIS**

Environmental issues - contamination – Leichhardt:

01. The EIS states that Darley Road is a contaminated site, likely including asbestos. There is a risk to the community associated with spoil removal, transfer and handling. We object to the selection of the site based on the environmental risks that this creates, along with risks to health of residents.

The project will worsen traffic near the Darley Road civil and tunnel site during and after construction:


02. The EIS states that after the M4-m5 opens, that traffic on Darley Road will increase by 4%. There is no benefit in the overall project for residents. During construction westbound traffic will increase on Darley Road by 37%. This increase in traffic for a period of up to five years will make it hazardous to cross the road and access the light rail and travel to Blackmore oval, the bat run, the dog park and the Leichhardt pool. In addition, it will drastically increase both local traffic and outer area traffic at peak commute times. We therefore object to the location of this site based on the unacceptable traffic impacts it will have on road users and on pedestrians.

Management of potential impacts – Leichhardt:

03. The EIS states that a Construction traffic and Access Management plan (CTAMP) would be prepared to minimise delays and disruptions and identify changes to ensure road safety. The plans are not in the EIS so residents cannot comment. The EIS should be rejected on the basis that the impacts on traffic and safety are not adequately addressed. It is inadequate to simply refer to a plan, with no provision for residents and other key stakeholders to be involved in its development.


Impact on traffic once project opens –Leichhardt:

04. The EIS provides that Darley Road traffic will increase by 4% following the completion of the project in 2022. There is no benefit for residents flowing from this project. It is unacceptable that Leichhardt residents, particularly those close to Darley Road, will be forced to endure years of highly intrusive construction impacts and then derive no benefit from the project. The EIS states that the road network will improve once the Western Harbour Tunnel and Beaches Link opens, which means that residents will have to endure worsened traffic conditions for up to 10 years. While the traffic on the City West Link is forecast to decrease by up to 40 per cent once the project is completed, this is based on commuters electing to use the tollways. There is limited evidence to support these statistics and it is likely that many people will choose to use local roads to avoid the toll which will result in significant rat-running. There is no plan in the EIS to manage this issue.

Submission from:	Submission to:
Name: <u>JULIE OQUEY</u>	Planning Services, Department of Planning and Environment GPO Box 39, Sydney, NSW, 2001
Signature: 	Attn: Director – Transport Assessments
Please <u>include / exclude (circle)</u> my personal information when publishing this submission to your website Declaration : I HAVE NOT made any reportable political donations in the last 2 years.	Application Number: SSI 7485 Application
Address: <u>25 Mackenzie Street</u>	Application Name: WestConnex M4-M5 Link
Suburb: <u>LEICHHARDT</u> Postcode: <u>2040</u>	


I submit my objection to the WestConnex M4-M5 Link as contained in the EIS application # SSI 7485, for the following reasons, **and ask that the Minister reject the application and require preparation of a genuine, not indicative, EIS**

- I object to the proposal to the Darley Road civil and tunnel site because of the unacceptable risk it will create to the safety of our community. Darley Road is a known accident and traffic blackspot and the movements of hundreds of trucks a day will create an unacceptable risk of accidents. On Transport for NSW's own figures, the intersection at the City West Link and James Street is the third most dangerous in the inner west.
- The EIS permits trucks to access local roads in exceptional circumstances which includes queuing at the site. Given the constraints of the Darley Road site queuing will be the usual situation. The EIS needs to be amended to remove queuing as an exceptional circumstance. The truck movements should properly managed by the contractor so that there is no queuing. This exception will make it easier for contractors to neglect their obligation to monitor and manage truck movements in and out of the site and needs to be removed. The EIS needs to specifically mention all local streets abutting Darley Road and expressly prohibited truck movements (including parking) on these streets. This should include all streets from the north (James St) to the south (Falls Road), which are near the project footprint.
- The Darley Road site should be rejected because it involves acquiring Dan Murphy's. This business was rem=novated and opened with full knowledge that it was to be acquired. The lessee and sub-lessees should not be permitted compensation in these circumstances. The demolition of the entire building (which the EIS confirms will occur) is wasteful and represents mismanagement of public resources.
- No trucks should be permitted on Darley Road or local roads in Leichhardt or Lilyfield. The EIS proposes that all trucks will arrive at the Darley Road civil and tunnel site from Haberfield and travel along Darley Road to the site, with a right-hand turn now permitted into James Street. The proposed route will result in a truck every 3-4 minutes for 5 years running directly by the small houses on Darley Road. These homes will not be habitable during the five-year construction period due to the unacceptable noise impacts. The truck noise will be worsened by their need to travel up a steep hill to return to the City West Link, so the noise impacts will affect not just those homes on or immediately adjacent to Darley Road. The proposal to run trucks so close to homes is dangerous and there have been two fatalities on Darley Road at the proposed site location. The EIS does not propose any noise or safety barriers to address this. Despite the unacceptable impact to nearby homes, there is no proposal for noise walls, nor any mitigation to individual homes.

Submission from: Name: <u>JULIE OGUEY</u> Signature: <u></u> Please <u>include</u> / <u>exclude</u> (circle) my personal information when publishing this submission to your website Declaration : I HAVE NOT made any reportable political donations in the last 2 years. Address: <u>25 Mackenzie Street</u> Suburb: <u>LEICHHARDT</u> Postcode: <u>2040</u>	Submission to: Planning Services, Department of Planning and Environment GPO Box 39, Sydney, NSW, 2001 Attn: Director – Transport Assessments Application Number: SSI 7485 Application Application Name: WestConnex M4-M5 Link
---	--


I submit my objection to the WestConnex M4-M5 Link as contained in the EIS application # SSI 7485, for the following reasons, **and ask that the Minister reject the application and require preparation of a genuine, not indicative, EIS**

- The EIS states that there are 'investigations' occurring into alternative access to the Darley Road site. The EIS does not provide any detail on which residents can comment about alternative access which would keep trucks off Darley Road. The plans for alternative access should be expedited. It should be a condition of approval that the alternative access is confirmed and that no spoil trucks are permitted to access Darley Road due to the unacceptable noise, safety and traffic issues that the current proposal creates.
- The mature trees on the Darley Road site should be preserved. If any trees are removed during construction it should be a condition of approval that they are replaced with mature trees.
- I object to the location of this facility in our neighbourhood as out of step with the surroundings. If it is retained, then it should be moved to the north of the site, out of view from homes. The residual land should be returned for community purposes such as parkland.
- There is no need for the Darley Road site, other than a time saving (tunneling) of several months. It is unacceptable that the community should be forced to endure 5 years of severe disruption to accommodate the timetable of the private contractors. The EIS should not be approved on the basis that it contains provision for the Darley Road site without any proper justification as for its need.
- I object to the acquisition of this site on the basis that Dan Murphys renovated and started a new business in December 2016, in full knowledge that they were to be acquired, with the acquisition process commencing early November 2016. This is maladministration of public money and the taxpayer should not be left to foot the compensation bill in these circumstances.
- The EIS states that to minimize disruptions to traffic on the existing road network (including in peak hours) there will be night works where appropriate. Given the congested nature of Darley Road, it is likely there will be frequent night work (EIS, 6.4). This will create an unacceptable impact in residents. It is unacceptable that a highly unsuitable site has been selected. And, instead of a proper plan to manage traffic, the EIS contemplate work simply occurring at night. This is objected to in the strongest terms.
- The EIS states that the contractor may decide upon additional 'construction ancillary facilities' to the 12 identified in the EIS. The EIS should not be approved on the basis that there may be more unidentified sites taken, as residents will have no opportunity to comment on their impacts. The approval condition should limit any construction facilities to those already notified and detailed in the EIS.

Submission from:	Submission to:
Name: JULIE OGUEY	Planning Services, Department of Planning and Environment GPO Box 39, Sydney, NSW, 2001
Signature: 	Attn: Director – Transport Assessments
<small>Please <u>include</u> / <u>exclude</u> (circle) my personal information when publishing this submission to your website Declaration : I HAVE NOT made any reportable political donations in the last 2 years.</small>	Application Number: SSI 7485 Application
Address: 25 MACKENZIE ST	Application Name: WestConnex M4-M5 Link
Suburb: LEICHHARDT Postcode: 2040	

I submit my objection to the WestConnex M4-M5 Link as contained in the EIS application # SSI 7485, for the following reasons, and ask that the Minister reject the application and require preparation of a genuine, not indicative, EIS

- ◇ Residents on Darley Rd opposite the site and residents in Hubert St will have a direct line of sight to the Motorway operation infrastructure. The resultant impact is a permanent degradation of the visual environment, is a loss of amenity and is detrimental to the community. This facility should not be permitted in this location and the EIS needs to demonstrate why it is required at this site. If approved, the facility should be moved to the north of the site out of line of sight of residents. The residual land should be returned for community purposes, such as green space, with future commercial uses ruled out. If the community is forced to endure 5 years of severe disruptions due to this toll road, the compensation should, at the very least, result in the land being returned to the community as green space.
- ◇ The noise mitigation proposed in the EIS is unacceptable. No detail of noise walls is provided, giving residents no opportunity to comment on whether final impacts are acceptable. This is despite the fact 36 homes are identified in the EIS as severely affected by construction noise. The acoustic shed proposed is of the lowest grade and does not cover the entire site, resulting in noise impacts from the movement of trucks in and out of the tunnel access point. The highest grade acoustic shed should be provided, with the shed covering the entire site. The additional noise mitigation such as noise walls, need to be detailed in detail so that residents can properly comment on the impacts.
- ◇ Darley Road and adjacent streets such as Hubert St are exposed to flood. The flood impact could be exacerbated by the disruption or blockage of existing drainage networks, which are risks identified in the EIS. The EIS has not assessed whether the identified risk to the existing drainage network will cause increased risk of flood damage to flood lots and it fails to take account of the Inner West Council's Leichhardt Floodplain Risk Management Plan which contains recommended flood modification options. The EIS has not assessed whether its drainage infrastructure will impede the Inner West Council's Leichhardt Floodplain Risk Management Plan option HC_FM3 to lay additional pipes/culverts from Elswick Street to Hawthorne Canal (via Regent Street and Darley Road). RMS has not assessed whether its drainage infrastructure will impede Inner West Council's Leichhardt Floodplain Risk Management Plan option HC_FM4 to lay additional pipes/ culverts from William Street to Hawthorne Canal via Hubert Street and Darley Road. The EIS should not be approved as it has not properly explained or assessed these impacts.
- ◇ The EIS only analyses crash statistics near the interchanges. It does not provide any detail as to the number of crashes at the James St/City West Link intersection which, on Transport for NSW's own figures, is the third most dangerous intersection in the inner west. Nor does it comment on the two fatalities that occurred on Darley Road near the proposed construction site. The EIS needs to detail the increased risk in crashes that will be caused by the additional 170 vehicles a day that are proposed to enter and leave Darley Road during the construction period.

Submission from: Name: <u>JULIE O'QUEY</u> Signature: <u></u> Please <u>include / exclude (circle)</u> my personal information when publishing this submission to your website Declaration : I HAVE NOT made any reportable political donations in the last 2 years. Address: <u>25 Mackenzie Street</u> Suburb: <u>LEICHHARDT</u> Postcode: <u>2040</u>	Submission to: Planning Services, Department of Planning and Environment GPO Box 39, Sydney, NSW, 2001 Attn: Director – Transport Assessments Application Number: SSI 7485 Application Application Name: WestConnex M4-M5 Link
---	--

I submit my objection to the WestConnex M4-M5 Link as contained in the EIS application # SSI 7485, for the following reasons, **and ask that the Minister reject the application and require preparation of a genuine, not indicative, EIS**

Return of the site after construction – Leichhardt:

- a. The Darley Road site will not be returned after the project, with a substantial portion permanently housing a Motorways Operations facility which involves a substation and water treatment plant. This means that the residents will not be able to directly access the North Light rail Station from Darley Road but will have to traverse Canal Road and use the narrow path from the side. In addition the presence of this facility reduces the utility of this vital land which could be turned into a community facility. Over the past 12 months community representatives were repeatedly told that the land would be returned and this has not occurred. We also object to the location of this type of infrastructure in a neighbourhood setting.

Location of permanent Motorway operations complex on Darley Road:

- b. We strongly object to the proposed location of this permanent operational facility on Darley Road. The presence of this site contradicts repeated assurances to the community that the site would be returned after construction was completed. The ongoing presence of this site will limit future uses of the darley Road site which could serve community purposes, particularly given its location directly next to public transport. Its presence removes the ability to provide more accessible, safer and direct pedestrian access to the North Leichhardt Light Rail Station. The plant location, in a neighbourhood setting is not appropriate. It will reduce property values and have an unacceptable impacts on the visual amenity of the area. The streets adjacent to Darley Road are comprised of low-rise residential homes and small businesses and infrastructure such as this should not be permitted in such a location.

Alternative housing for residents – Leichhardt:

- c. The EIS needs to provide specific detail as to what will be provided by way of alternative accommodation to the 36 residents identified as suffering extreme noise interference. There is no plan to temporarily relocate such residents, not to offer them financial compensation to enable them to move out during the worst period. There is an estimated 10 weeks of extreme noise during demolition of the commercial building and preparatory road works. Once this work is finished the residents will also be forced to endure a truck every 3-4 minutes for a period of five years. It is clearly not possible for such residents to continue to live in these houses and the EIS needs to detail what will be provided in terms of alternative living arrangements for part, or all of the construction work period.

Submission from: Name: <u>JULIE OQUEY</u> Signature: <u><i>Julie Oquey</i></u> Please <u>include</u> / <u>exclude</u> (circle) my personal information when publishing this submission to your website Declaration : I <u>HAVE NOT</u> made any reportable political donations in the last 2 years. Address: <u>25 MACKENZIE ST</u> Suburb: <u>LEICHHARDT</u> Postcode: <u>2040</u>	Submission to: Planning Services, Department of Planning and Environment GPO Box 39, Sydney, NSW, 2001 Attn: Director – Transport Assessments Application Number: SSI 7485 Application Application Name: WestConnex M4-M5 Link
--	--

I submit my objection to the WestConnex M4-M5 Link as contained in the EIS application # SSI 7485, for the following reasons, **and ask that the Minister reject the application and require preparation of a genuine, not indicative, EIS**

Existing vegetation – Leichhardt:


- a) The EIS proposes removal of all vegetation on the Darley Road site. There is a mature tree located on the site which serves as a visual and noise barrier to the heavy City West Link traffic. Removal of this tree and other vegetation will increase noise impacts to nearby residents and affect the visual amenity, with homes having a direct line of sight to the City West Link. The existing mature tree needs to be retained on this and environmental grounds.

Current noise measures – Leichhardt:

- b) The EIS states that 'reasonable and feasible work practices and mitigation measures would be implemented to minimise potential noise impacts due to activities occurring at the Darley Road civil and tunnel site.' 96-52) This is not good enough. The EIS does not contain any detail whatsoever of these proposal on which they can comment. In addition, there is no requirement that measures will in fact be introduced to address noise impacts. The approval conditions need to contain detail of specific noise mitigation measures that are mandated and can be enforced.

Acoustic shed – Leichhardt:

- c) The EIS does not require an acoustic shed and states that 'Acoustic barriers and devices at the access tunnel entrances would be considered and implemented where reasonable and feasible to minimise potential noise impacts associated with out-of-hours works within the tunnels.' (6-51) The EIS needs to mandate that these measures are in place. Where mentioned, the acoustic shed that is considered offers the lower grade noise protection. This is despite the fact that 36 'sensitive receivers' are identified in the EIS, who will have extreme noise disturbance through much of the 5-year construction period. In addition, the acoustic shed covers only the spoil and spoil handling area and not the tunnel entrances and exits. The highest level of noise protection, which is only suggested in the EIS, needs to be mandated in the EIS. In addition, the shed needs to cover both the entrance and exit to the site and not simply the spoil handling areas. The independent engineer's report (commissioned by the Inner West council) states that it is likely, because of the elevated position of the site, that it is likely an acoustic shed will not contain the noise to an acceptable level. In addition, a temporary access tunnel will be built from the top of the site and run directly under homes in James Street. These homes will be unacceptably impacted by the construction noise and truck movements without these additional measures.

Submission from: Name: <u>JULIE OGUEY</u> Signature: <u></u> Please <u>include / exclude (circle)</u> my personal information when publishing this submission to your website Declaration : I HAVE NOT made any reportable political donations in the last 2 years. Address: <u>25 Mackenzie Street</u> Suburb: <u>LEICHHARDT</u> Postcode: <u>2040</u>	Submission to: Planning Services, Department of Planning and Environment GPO Box 39, Sydney, NSW, 2001 Attn: Director – Transport Assessments Application Number: SSI 7485 Application Application Name: WestConnex M4-M5 Link
--	--

I submit my objection to the WestConnex M4-M5 Link as contained in the EIS application # SSI 7485, for the following reasons, **and ask that the Minister reject the application and require preparation of a genuine, not indicative, EIS**

Indicative works program – Leichhardt:

- (1) Leichhardt residents were repeatedly told by SMC that the Darley Road site would be operational for three years. The EIS states that it will be operational for 5 years. This creates an unacceptable impact for residents. The works on the site should be restricted to a three-year program as was promised.

Access tunnel from Darley Road – Leichhardt:

- (2) The EIS contains no detail of the access tunnel from the Darley Road site to the mainline tunnel other than depicting the route. The approval conditions need to ensure that tunnelling is occurring at sufficient depth so as to not jeopardise the integrity of the homes and not create unacceptable vibration and noise impacts for James Street residents and those at adjacent streets. The approval conditions need to make clear the period of time for which the 'temporary' tunnel is to be used.

Local road diversions and closures – Leichhardt:

- (3) The EIS states that these will occur near the Darley Road site. There is no detail provided, nor is there a process by which residents can influence such decisions. The Inner West Council documents state that Darley Road is not built to normal road requirements and safety standards, as it was established as an access road for the former goods line. Two fatalities have occurred near the site location, with many accidents. The Council has been trying to make Darley Road a safer route for many years. Elwick Street North for example was partially closed as a result of a fatality. The approval conditions need to make it clear that all road closures need to be made in consultation with residents affected and that the safety issues are adequately addressed. No arterial traffic from Darley Road should be allowed to be diverted onto narrow local roads.

Environmental Issues – Contamination – Leichhardt:

- (4) The EIS states that Darley Road is a contaminated site, and likely has asbestos. The proposal is that 'treated' water will be directly discharged into the stormwater drain at Blackmore oval. There are four long-standing rowing clubs in the vicinity of this location. This plan will jeopardise the integrity of our waterway and compromise the use of the bay for recreational activities for boat and other users. We object in the strongest terms to this proposal on environmental and health reasons. There is no detail of the ongoing Motorway maintenance activities during operation provided in the EIS. The community therefore cannot comment on the impact that this ongoing facility will have on the locality. This component of the EIS should not be approved as this information is not provided and therefore impacts (on parking, safety, noise, amenity of the area) are not known.

Attention: Director, Infrastructure Projects, Planning Services Department of Planning and Environment, GPO Box 39, Sydney, NSW, 2001

Submission in relation to: Application Number - SSI 7485
Application name - WestConnex M4-M5 Link

Name:	Kees Boersma		
Address:	11 Herbert St	Suburb	Leichhardt 2040
Signature:			
Please include my personal information when publishing this submission to your website <input checked="" type="radio"/> Yes <input type="radio"/> No			
Declaration: I have not made any reportable political donations in the last 2 years.			

I object to the WestConnex M4-M5 Link proposals as contained in the EIS application #SSI 7485 for the reason(s) set out below.

Pedestrian and cyclist movements

- I object to the EIS because it fails to describe the temporary changes to Darley Road, Leichhardt to enable access to and from the ancillary facility that would likely be required in relation to the Darley Rd site and instead allows for the final plan to be decided by the contractor.

The EIS states in 6.5.8 Darley Road civil and tunnel site (C4) that:

'Temporary changes to Darley Road to enable access to and from the ancillary facility would likely be required. These may include changes to line marking to provide a temporary turning lane for construction traffic and temporary diversions to the pedestrian path on the northern side of Darley Road. These would be confirmed during detailed design following the appointment of a design and construction contractor and in consideration of the safety and function of the road network, maintaining access to the Leichhardt North light rail stop and providing for continued pedestrian and cyclist movement.'

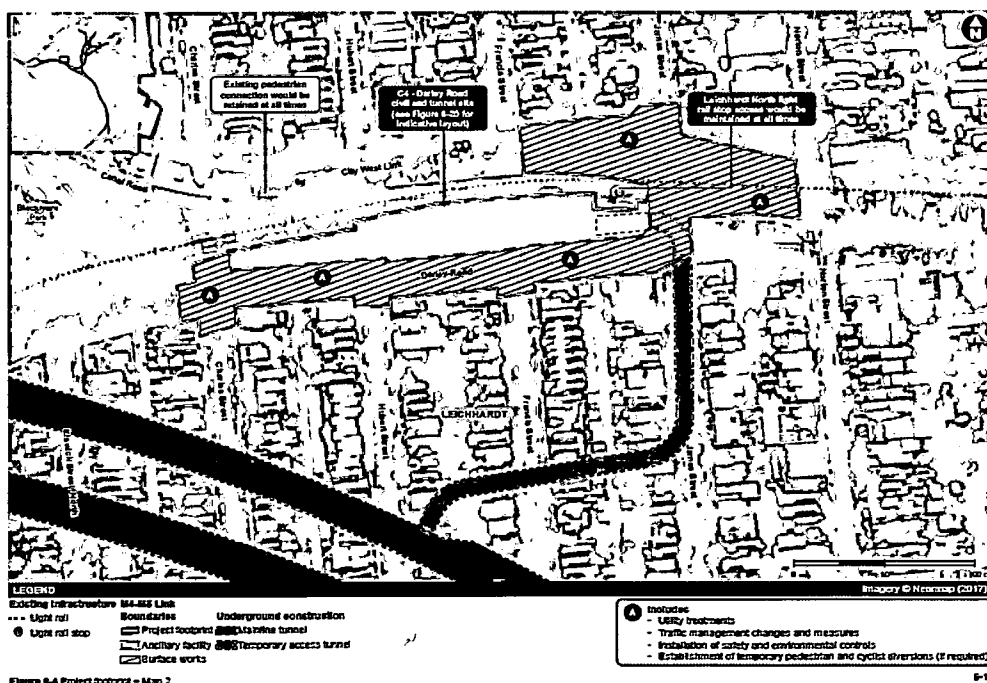
It is not clear how continued access, pedestrian and cyclist movement will be preserved and I am concerned that the impacts have not been correctly identified and

assessed by the proponent.

I object to the fact that I am denied the opportunity to assess the impacts of all options. I object to the fact that I will have no right or opportunity to have input into detailed design following the appointment of a design and construction contractor.


Light rail access

- I object to the EIS because it does not guarantee that the existing access to the Leichhardt North light rail stop would be maintained at all times. Fig 6-4 indicates that only the eastern access will be maintained. This greatly disadvantages the elderly and disabled who have to walk up a steep hill to the eastern access. If the proponent cannot guarantee access to the Leichhardt North light rail stop from the existing entry points or from points that are accessible to all then the Darley Road, Leichhardt construction site should be abandoned. The proponent should be directed to find a site where its operations will not impact on users of the Light Rail.



Attention: Director, Infrastructure Projects, Planning Services Department of Planning and Environment, GPO Box 39, Sydney, NSW, 2001

Submission in relation to: Application Number - SSI 7485
Application name - WestConnex M4-M5 Link

Name:	Kees Boersma		
Address:	11 Hubert St	Suburb	Leichhardt Post Code 2045
Signature:			
Please include my personal information when publishing this submission to your website <input checked="" type="checkbox"/> Yes / No			
Declaration: I have not made any reportable political donations in the last 2 years.			

I object to the WestConnex M4-M5 Link proposals as contained in the EIS application #SSI 7485 for the reason(s) set out below.

Noise impacts

I object to the Darley Road civil and tunnel site (C4) at Leichhardt because engine noise from the trucks approaching the intersection up the grade would be a constant source of annoyance to residents of Darley Road down to its intersection with Charles Street.

The independent engineer engaged by the Inner West Council Jim Holt also came to this conclusion in his report to the Council. SMC have not recognised this impact in the EIS. They sent a response to the Council as follows:

'Response: Noise from construction traffic using the public road network is assessed under the Roads and Maritime Noise Criteria Guideline (NCG), which documents Roads and Maritime's approach to implementing the Road Noise Policy (RNP). Under the NCG, an initial screening test is carried out to determine whether noise levels would increase by more than two decibels (dBA). This represents an increase in the number of vehicles of approximately 60 per cent due to construction traffic or a temporary reroute due to a road closure. Where increases are 2dBA or less, then further assessment is required as noise level changes would most likely not be perceptible to most people. Where noise levels increase by more than 2dBA (i.e. 2.1 dBA or greater) further assessment is required using criteria presented in the NCG.

Darley Road is currently being used by heavy vehicles and light commercial vehicles (construction, delivery etc) that contribute to background noises. The predicted traffic noise increase (dBA) at the Darley Road site is around 0.5dBA.'

You do not need to be an acoustic engineer to know that truck and dogs are very noisy and that local residents will be impacted greatly, especially those close to where trucks will be accelerating and decelerating. Darley Road, Leichhardt is not currently experiencing 14 truck and dog movements an hour during peak time stated in the EIS and an unknown (but presumably greater) number of truck movements within off peak construction hours. This is a truck movement every 3-4 minutes during peak. Assuming that they will increase truck movements during off peak residents can expect a truck every 2-3 minutes. We do not need a screening test or assessment to tell us that residents will be subjected to extreme levels of truck noise.


SMC's response does not acknowledge this and does not refute Jim Holt's conclusion that residents will be impacted. SMC's response like the proponent's EIS fails to acknowledge the true impact of the Darley Road civil and tunnel site (C4) at Leichhardt.

The residents of Darley Rd, Francis, Hubert and Charles St have little acoustic protection against the noise of truck engines, exhaust and brakes and none is contemplated in the EIS.

I object to the Darley Road civil and tunnel site (C4) at Leichhardt because the truck noise impacts for residents will be too great for the extended period of construction involved and the Darley Road civil and tunnel site (C4) at Leichhardt should be rejected on this basis.

Attention: Director, Infrastructure Projects, Planning Services Department of Planning and Environment, GPO Box 39, Sydney, NSW, 2001

Submission in relation to: Application Number - SSI 7485
Application name - WestConnex M4-M5 Link

Name:	Kees Boersma		
Address:	11 Hubert St	Suburb	Leichhardt Post Code 2040
Signature:			
Please include my personal information when publishing this submission to your website <input checked="" type="radio"/> Yes / No			
Declaration: I have not made any reportable political donations in the last 2 years.			

I object to the WestConnex M4-M5 Link proposals as contained in the EIS application #SSI 7485 for the reason(s) set out below.

Truck routes

- I object to the EIS because it suggests that no local roads would be used by heavy vehicles during works yet at the same time acknowledges that spoil trucks may use local roads in exceptional circumstances which include when there is queuing to get into the site. Darley Rd is highly congested with traffic queues forming during much of the day which will lead to queues to enter the site. Queuing will not therefore be an exceptional circumstance and the result will be that spoil trucks are able to use local roads without being in breach, which will be often. This is unacceptable to residents of Francis, Hubert, William and Charles St and I object to the EIS on this basis. As queuing cannot be avoided on Darley Rd this clearly shows why this location is inappropriate. The proponent should abandon a dive site completely or find a location directly on the City West Link where spoil trucks will never use local roads. Why should residents' lives be put at risk because the project must be delivered as soon as possible?
- I object to the EIS because it fails to describe the truck route options available to the proponent in relation to the Darley Rd site, which SMC have on many occasions told the community they are contemplating as alternatives.

The EIS states in 6.5.8 Darley Road civil and tunnel site (C4) that 'It is anticipated that the majority of construction traffic would enter the site from the southern (westbound) carriageway of Darley Road, Leichhardt via new driveways. Heavy vehicles associated with spoil haulage would travel eastbound on City West Link and turn right into Darley Road, Leichhardt. A temporary right turning lane at the intersection of City West Link and Darley Road, Leichhardt would be provided for use by construction vehicles. Heavy vehicles would exit the site by turning left onto Darley Road, Leichhardt before turning left onto City West Link.'

'Construction traffic may also access the Darley Road civil and tunnel site (C4) via the westbound lanes of City West Link.'

'Temporary traffic management measures would be established to enable access and egress arrangements. These would be detailed in a CTAMP, which would be prepared to manage construction traffic associated with the project.'

I object to the proposal for vehicles associated with spoil haulage to travel eastbound on City West Link and turn right into Darley Rd. This proposal is dangerous

and the impacts and risks are too great. Darley Rd is acknowledged by RMS to be a sub-standard road in terms of its construction. The intersection from the city west link is a steep blind turn even for traffic coming across from James St. This is followed by immediate left hand turns into both Francis St and Hubert St. A number of properties on Darley Rd would be at risk of destruction from spoil haulage trucks in the event of a truck having to brake suddenly to avoid stationary vehicles.

The proponent should abandon a dive site completely or find a location directly on the City West Link where spoil trucks will never use local roads. Why should residents lives be put at risk because the project must be delivered as soon as possible?

- I object to the EIS because it fails to describe the truck route options available to the proponent in relation to the Darley Rd site and instead allows for the final plan to be detailed in the CTAMP, Preferred Infrastructure Report or Ancillary Facilities Management Plan.

Peter Jones of SMC has on many occasions made representations to the community that his plan is to stage trucks from the port and eventually when possible to have them arrive and depart from the site underground when a tunnel is established between Leichhardt and the M4 East. He has also said that loading of spoil would take place underground at this time. He has recently told us of his plan to load trucks from a ramp off the city west link by means of a hopper conveyor which would pass over the Light rail station delivering spoil into silos below which trucks would pull up to receive their load. The laden trucks would then travel west bound along the city west link. None of this plan is detailed in the EIS.

I object to the fact that I am denied the opportunity to assess the impacts of all options. I object to the fact that I will have no right or opportunity to have input into the CTAMP, PIR or AFMP on matters which will have a devastating impact to me and to residents near 7 Darley Rd.

Submission from: Name: <u>Kees Boersma</u> Signature: <u>[Signature]</u> Please include / exclude (circle) my personal information when publishing this submission to your website Declaration : I HAVE NOT made any reportable political donations in the last 2 years. Address: <u>11 Hubert St</u> Suburb: <u>Leichhardt</u> Postcode: <u>2043</u>	Submission to: Planning Services, Department of Planning and Environment GPO Box 39, Sydney, NSW, 2001 Attn: Director – Transport Assessments Application Number: SSI 7485 Application Application Name: WestConnex M4-M5 Link
---	--

I submit my objection to the WestConnex M4-M5 Link as contained in the EIS application # SSI 7485, for the following reasons, **and ask that the Minister reject the application and require preparation of a genuine, not indicative, EIS**

- I object to the proposal to the Darley Road civil and tunnel site because of the unacceptable risk it will create to the safety of our community. Darley Road is a known accident and traffic blackspot and the movements of hundreds of trucks a day will create an unacceptable risk of accidents. On Transport for NSW's own figures, the intersection at the City West Link and James Street is the third most dangerous in the inner west.
- The EIS permits trucks to access local roads in exceptional circumstances which includes queuing at the site. Given the constraints of the Darley Road site queuing will be the usual situation. The EIS needs to be amended to remove queuing as an exceptional circumstance. The truck movements should properly managed by the contractor so that there is no queuing. This exception will make it easier for contractors to neglect their obligation to monitor and manage truck movements in and out of the site and needs to be removed. The EIS needs to specifically mention all local streets abutting Darley Road and expressly prohibited truck movements (including parking) on these streets. This should include all streets from the north (James St) to the south (Falls Road), which are near the project footprint.
- The Darley Road site should be rejected because it involves acquiring Dan Murphy's. This business was rem=novated and opened with full knowledge that it was to be acquired. The lessee and sub-lessees should not be permitted compensation in these circumstances. The demolition of the entire building (which the EIS confirms will occur) is wasteful and represents mismanagement of public resources.
- No trucks should be permitted on Darley Road or local roads in Leichhardt or Lilyfield. The EIS proposes that all trucks will arrive at the Darley Road civil and tunnel site from Haberfield and travel along Darley Road to the site, with a right-hand turn now permitted into James Street. The proposed route will result in a truck every 3-4 minutes for 5 years running directly by the small houses on Darley Road. These homes will not be habitable during the five-year construction period due to the unacceptable noise impacts. The truck noise will be worsened by their need to travel up a steep hill to return to the City West Link, so the noise impacts will affect not just those homes on or immediately adjacent to Darley Road. The proposal to run trucks so close to homes is dangerous and there have been two fatalities on Darley Road at the proposed site location. The EIS does not propose any noise or safety barriers to address this. Despite the unacceptable impact to nearby homes, there is no proposal for noise walls, nor any mitigation to individual homes.

Submission from:	Submission to:
Name:..... <u>Kees Boersma</u>	Planning Services, Department of Planning and Environment GPO Box 39, Sydney, NSW, 2001
Signature:..... <u>[Signature]</u>	Attn: Director – Transport Assessments
Please <u>include / exclude (circle)</u> my personal information when publishing this submission to your website Declaration : I <u>HAVE NOT</u> made any reportable political donations in the last 2 years.	Application Number: SSI 7485 Application
Address:..... <u>11 Hubert St</u>	Application Name: WestConnex M4-M5 Link
Suburb:..... <u>Leichhardt</u> Postcode..... <u>2045</u>	

I submit my objection to the WestConnex M4-M5 Link as contained in the EIS application # SSI 7485, for the following reasons, **and ask that the Minister reject the application and require preparation of a genuine, not indicative, EIS**

Indicative works program – Leichhardt:

- (1) *Leichhardt residents were repeatedly told by SMC that the Darley Road site would be operational for three years. The EIS states that it will be operational for 5 years. This creates an unacceptable impact for residents. The works on the site should be restricted to a three-year program as was promised.*

Access tunnel from Darley Road – Leichhardt:

- (2) *The EIS contains no detail of the access tunnel from the Darley Road site to the mainline tunnel other than depicting the route. The approval conditions need to ensure that tunnelling is occurring at sufficient depth so as to not jeopardise the integrity of the homes and not create unacceptable vibration and noise impacts for James Street residents and those at adjacent streets. The approval conditions need to make clear the period of time for which the 'temporary' tunnel is to be used.*

Local road diversions and closures – Leichhardt:

- (3) *The EIS states that these will occur near the Darley Road site. There is no detail provided, nor is there a process by which residents can influence such decisions. The Inner West Council documents state that Darley Road is not built to normal road requirements and safety standards, as it was established as an access road for the former goods line. Two fatalities have occurred near the site location, with many accidents. The Council has been trying to make Darley Road a safer route for many years.*

Elwick Street North for example was partially closed as a result of a fatality. The approval conditions need to make it clear that all road closures need to be made in consultation with residents affected and that the safety issues are adequately addressed. No arterial traffic from Darley Road should be allowed to be diverted onto narrow local roads.

Environmental Issues – Contamination – Leichhardt:

- (4) *The EIS states that Darley Road is a contaminated site, and likely has asbestos. The proposal is that 'treated' water will be directly discharged into the stormwater drain at Blackmore oval. There are four long-standing rowing clubs in the vicinity of this location. This plan will jeopardise the integrity of our waterway and compromise the use of the bay for recreational activities for boat and other users. We object in the strongest terms to this proposal on environmental and health reasons. There is no detail of the ongoing Motorway maintenance activities during operation provided in the EIS. The community therefore cannot comment on the impact that this ongoing facility will have on the locality. This component of the EIS should not be approved as this information is not provided and therefore impacts (on parking, safety, noise, amenity of the area) are not known.*

Attention: Director, Infrastructure Projects, Planning Services Department of Planning and Environment, GPO Box 39, Sydney, NSW, 2001

Submission in relation to: Application Number - SSI 7485
Application name - WestConnex M4-M5 Link

Name:	Kees Boerman		
Address:	11 Hubert St	Suburb	Leichhardt Post Code 2040
Signature:	<i>[Signature]</i>		
Please include my personal information when publishing this submission to your website		<input checked="" type="radio"/> Yes <input type="radio"/> No	
Declaration: I have not made any reportable political donations in the last 2 years.			

I object to the WestConnex M4-M5 Link proposals as contained in the EIS application #SSI 7485 for the reason(s) set out below.

Noise impacts

- I object to the EIS because the proponent has not provided details of the noise mitigation measures proposed in relation to the Darley Road civil and tunnel site (C4) at Leichhardt. As a result it is not possible to assess the noise impacts of the Darley Road civil and tunnel site (C4) at Leichhardt. It is unacceptable for the proponent to establish a major construction site in the middle of a residential area without a clear plan for mitigating noise impacts.

The EIS states in 6.5.8 Darley Road civil and tunnel site (C4) that:

'Acoustic barriers and devices at the access tunnel entrances would be considered and implemented where reasonable and feasible to minimise potential noise impacts associated with out-of-hours works within the tunnels. In addition, temporary noise mitigation measures may include noise barriers and other temporary structures such as site buildings, which would be provided to minimise noise impacts on surrounding properties.'


Darley Road civil and tunnel site (C4) will create a high level of noise impact for residents yet the proponent has not given details of the plan for mitigating this impact. The measures will be implemented only if 'reasonable and feasible' which is a subjective assessment as it does not state whether they will be assessed as reasonable from the standpoint of the proponent or the residents. What the proponent thinks is reasonable may not meet the residents expectation as to what is reasonable. The measures appear to be optional as the proponent only states that that 'may include noise barriers and other temporary structures such as site buildings'.

- I object to the EIS because the proponent has not provided a clear plan for measures that will be taken to minimise noise impacts from work within and outside of standard construction hours at the Darley Road civil and tunnel site (C4) at Leichhardt.

- I object to the EIS because the proponent has failed to take account of the fact that the demolition of 7 Darley Road, Leichhardt will remove a significant noise barrier to traffic noise from the City West Link. This will mean increased traffic noise impacts to the residents of Darley Rd, Francis St, Hubert St and Charles St.
- I object to the EIS because the proponent has failed to take account of the noise impact of fully laden spoil haulage trucks exiting the Darley Road civil and tunnel site (C4) at Leichhardt driving up the very steep blind turn at the intersection with the City West Link. The RMS should install noise measuring equipment and monitoring cameras at this location to measure noise from heavy vehicles and identify vehicles whose noise that exceeds the applicable Australian standard.
- I object to the EIS because the proponent has failed to take account of the noise impact of spoil haulage trucks using air brakes on the descent down Darley Rd off the City West Link. Heavy vehicle drivers should avoid using exhaust brakes, engine compression or 'jake' brakes near residential areas and noise-sensitive areas such as hospitals and schools, unless they are necessary for safety reasons. RMS should implement noise limits from engine compression brakes and should use roadside noise 'cameras' as an aid to enforcement at every location where WestConnex vehicles emitting engine compression brake noise might affect nearby communities.

Attention: Director, Infrastructure Projects, Planning Services Department of Planning and Environment, GPO Box 39, Sydney, NSW, 2001

Submission in relation to: Application Number - SSI 7485
Application name - WestConnex M4-M5 Link

Name:	KEEJ BERSMA		
Address:	11 Hubert St	Suburb	Leichhardt Post Code 2040
Signature:			
Please include my personal information when publishing this submission to your website Yes / No			
Declaration: I have not made any reportable political donations in the last 2 years.			

I object to the WestConnex M4-M5 Link proposals as contained in the EIS application #SSI 7485 for the reason(s) set out below.

Noise impacts

- The proponent has identified that the most affected receivers are residential receivers which adjoin the Darley Road civil and tunnel site (C4) at Leichhardt on Darley Road between Norton Street and Falls Street. The most noise affected receivers are located between Charles Street and Norton Street due to their proximity to the construction site.

The proponent has identified that the worst case construction scenario will occur during

- Road adjustments works
- spoil handling works within the acoustic shed during all works periods

Highest construction noise impacts:

- Use of a rock breaker during the daytime period as part of the demolition works and
- Use of a road profiler during the night-time period as part of the road adjustment works

I object to the EIS because the proponent provides that spoil handling works within the acoustic shed will take place for the duration of the construction phase which could be up to two to three years' duration, yet there is no clear plan for measures that will be taken to minimise noise impacts.

- I object to the Darley Road civil and tunnel site (C4) at Leichhardt on the basis that there is no clear plan in the EIS for measures that will provide the maximum possible level of mitigation from noise impacts. I also object because there is no clear plan for remedies available to residents who are impacted.
- I object to the EIS because the proponent's assessment of who are Highly Noise Affected receivers in the area adjacent to the Darley Road civil and tunnel site (C4) at Leichhardt is incorrect and wrongly minimises the actual number of Highly Noise Affected receivers.

- Many residents in Charles St and Hubert St were highly affected by noise from works conducted during the renovation of 7 Darley Rd in 2016. In Hubert St, residents at least as far as No 31 and No 32 Hubert St were affected. The affected properties are not correctly reflected in the EIS.

I object to the EIS because it underestimates the number of residents that will be highly affected by noise. It does not take account of the impact of vehicle noise from fully laden spoil trucks driving up the very steep incline from Darley Rd to the City West Link. It does not take account of the noise impact of vehicles using air brakes down the same incline and braking to enter the site.

- I object to the EIS because the proponent incorrectly asserts construction traffic is unlikely to result in a noticeable increase in LAeq noise levels at receivers along the proposed construction traffic routes (Darley Road, Leichhardt and City West Link). This does not take account of the impact of vehicle noise from fully laden spoil trucks driving up the very steep incline from Darley Rd to the City West Link. It does not take account of the noise impact of vehicles using air brakes down the same incline and braking to enter the site. The impact of these will be substantial.


Commercial trucks are very loud; a standard diesel engine produces approximately 100 decibels (dB) of noise.

Engine braking noise can be disturbing both because it is loud and also as it has a distinctive characteristic modulation. Engine braking noise is caused by pulses of gases being emitted from the truck exhaust system, giving a 'machine gun' sound.

I object to the Darley Rd site because of the level of noise that the trucks will cause.

Attention: Director, Infrastructure Projects, Planning Services Department of Planning and Environment, GPO Box 39, Sydney, NSW, 2001

Submission in relation to: Application Number - SSI 7485
Application name - WestConnex M4-M5 Link

Name:	Kees Boersma		
Address:	11 Herbert St	Suburb	Leichhardt 2040
Signature:			
Please include my personal information when publishing this submission to your website <input checked="" type="radio"/> Yes / No			
Declaration: I have not made any reportable political donations in the last 2 years.			

I object to the WestConnex M4-M5 Link proposals as contained in the EIS application #SSI 7485 for the reason(s) set out below.

Hours of operation

- I object to the EIS because it is effectively a 24 hour operation despite the fact that the proponent represents that spoil removal from this site would only occur within standard construction hours.

The EIS states in 6.5.8 Darley Road civil and tunnel site (C4):

'Spoil handling associated with tunnelling supported by the Darley Road civil and tunnel site would occur 24 hours a day, seven days a week. Spoil would be handled below ground wherever practicable to reduce the potential for amenity impacts in adjacent areas. Spoil handling at the surface outside standard day time construction hours would occur within an acoustic shed to manage potential amenity impacts. Spoil removal from this site would only occur within standard construction hours, between 7.00 am and 6.00 pm Monday to Friday, and between 8.00 am and 1.00 pm on Saturdays.'

The EIS allows for the possibility of spoil handling above ground 24 hours 7 days a week. The EIS fails to assess or explain the impacts of this on the residents in nearby streets. These impacts could include construction noise, light and heavy vehicles (other than spoil trucks), workers arriving for shifts and leaving after shifts. It is not clear to what extent the acoustic shed will contain noise. The Jim Holt report stated that the acoustic shed would not operate effectively due to its location on the site. It is not clear whether the proponent will mandate the contractor to employ the highest level of acoustic protection rather than what is feasible.

I object to the EIS and the Darley Rd construction site. The proponent should be directed to abandon its plan for a dive site as it is clear impacts are too great for the community. At the very least the site should be restricted to standard construction hours for all operations above ground and there should be no shifts commencing or ending outside of standard construction hours. The proponent should be directed to find a site where its operations will not impact on residents outside of standard construction hours.

- I object to the EIS because it is effectively a 24 hour operation despite the fact that the proponent represents that spoil removal from this site would only occur within standard construction hours. The EIS states in 6.5.8 Darley Road civil and tunnel site (C4):

'Reasonable and feasible work practices and mitigation measures would be implemented to minimise potential noise impacts due to activities occurring at the Darley Road civil and tunnel site. Local residents, businesses and the NSW EPA would be kept informed about works outside standard day time construction hours at the site.'

The EIS allows for the possibility of spoil handling above ground 24 hours 7 days a week. The EIS fails to assess or explain the impacts of this on the residents in nearby streets. These impacts could include construction noise, light and heavy vehicles (other than spoil trucks), workers arriving for shifts and leaving after shifts. It is not clear to what extent the acoustic shed will contain noise. The Jim Holt report stated that the acoustic shed would not operate effectively due to its location on the site. It is not clear whether the proponent will mandate the contractor to employ the highest level of acoustic protection rather than what is feasible.

I object to the EIS because the proponent/contractor would only have to keep local residents, businesses and the NSW EPA informed about works outside standard day time construction hours at the site. Local residents, businesses and the NSW EPA would have no right to limit works outside standard day time construction hours at the site. As we have seen with other stages of WestConnex this leads to devastating impacts for residents who must endure significant periods of exposure to out of hours works which involve noise, lights and disturbance.

I object to the EIS and the Darley Rd construction site. The proponent should be directed to abandon its plan for a dive site as it is clear impacts are too great for the community. At the very least the site should be restricted to standard construction hours for all operations above ground and there should be no shifts commencing or ending outside of standard construction hours. The proponent should be directed to find a site where its operations will not impact on residents outside of standard construction hours.

Attention: Director, Infrastructure Projects, Planning Services Department of Planning and Environment, GPO Box 39, Sydney, NSW, 2001

Submission in relation to: Application Number - SSI 7485
Application name - WestConnex M4-M5 Link

Name:	Kees Bolwina		
Address:	11/8 Herbert St	Suburb	Leichhardt Post Code 2040
Signature:	<i>[Signature]</i>		
Please include my personal information when publishing this submission to your website <input checked="" type="radio"/> Yes / No			
Declaration: I have not made any reportable political donations in the last 2 years.			

I object to the WestConnex M4-M5 Link proposals as contained in the EIS application #SSI 7485 for the reason(s) set out below.

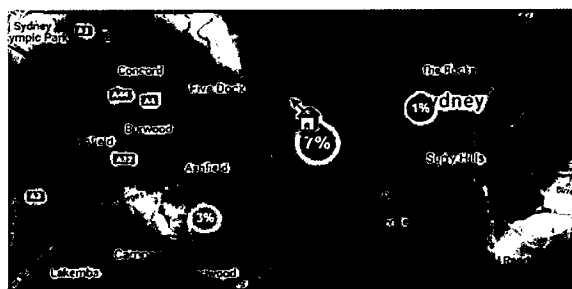
Cumulative impacts of aircraft noise and construction noise

- I object to the EIS because the proponent has failed to take account of the cumulative impact of its proposed Darley Road, Leichhardt civil and tunnel site operations and the aircraft noise which the residents near the site already endure.

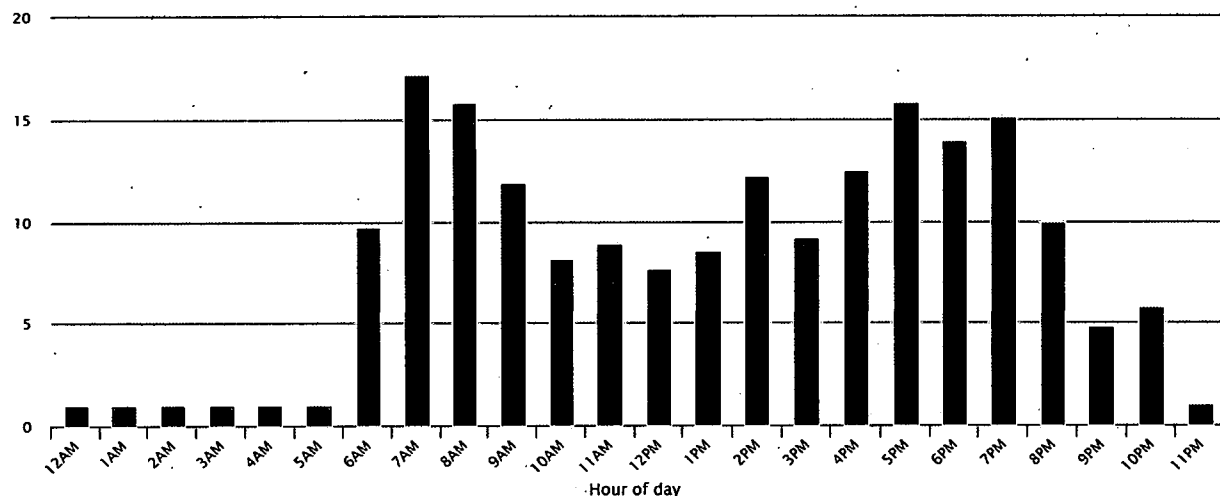
The attached extract from Webtrak shows that Darley Road, Leichhardt and adjacent streets are directly under the flight path.

Airservices Australia reports that in April to June 2017 the number of average daily noise events over 70 dBA. In Leichhardt this is an average of 16- 17 per hour over the peak morning period and 16 per hour in the early evening peak period.

I object to the plan for a construction site on Darley Rd because this will mean an additional cumulative impact of spoil truck diesel engine, exhaust and potentially air brake noise every 4 minutes in peak hour based on number of truck movements per hour and in excess of every 4 minutes per hour in non peak permitted construction hours.




Hourly distribution of noise events above 70dBA



Attention: Director, Infrastructure Projects, Planning Services Department of Planning and Environment, GPO Box 39, Sydney, NSW, 2001

Submission in relation to: Application Number - SSI 7485
Application name - WestConnex M4-M5 Link

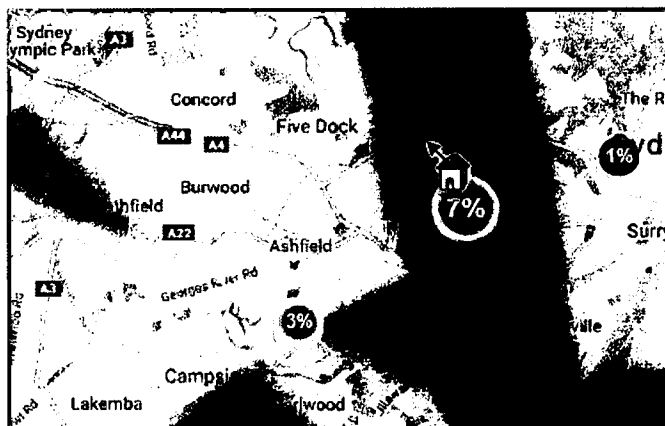
Name:	Kees Boersma		
Address:	114 Hubert St	Suburb	Leichhardt
Signature:			
Please include my personal information when publishing this submission to your website		<input checked="" type="radio"/> Yes / <input type="radio"/> No	
Declaration: I have not made any reportable political donations in the last 2 years.			

I object to the WestConnex M4-M5 Link proposals as contained in the EIS application #SSI 7485 for the reason(s) set out below.

Cumulative impacts of aircraft emissions and spoil truck emissions

- I object to the EIS because the proponent has failed to take account of the cumulative impact of emissions from spoil truck vehicles from it proposed Darley Road, Leichhardt civil and tunnel site operations and emissions from aircraft to which residents near the site are already exposed.

The attached extract from Webtrak shows that Darley Road, Leichhardt and adjacent streets are directly under the flight path.



Airplane exhaust, like car exhaust, contains a variety of air pollutants, including sulfur dioxide and nitrogen oxides. Many of these particles of pollution are tiny, about a hundred millionths of an inch wide, or smaller than the width of a human hair. So-called particulate matter that's especially small is the main culprit in human health effects, especially since the particulates can become wedged deep in the lung and possibly enter the bloodstream, scientists say.

Exposure to loud noise from living under a flight path over a long period of time may increase the risk of developing high blood pressure or having a stroke, a 2013 study by researchers at the University of Athens suggests.

Researchers examined data from 420 people living near busy Athens International Airport in Greece and found living with high noise levels from aircraft, especially at night, was associated with high blood pressure.

Every additional 10 decibels of night-time aircraft noise appeared to result in a 69 per cent increased risk of high blood pressure, also known as hypertension.

The researchers at the University of Athens found that around half the participants (just under 45 per cent) were exposed to more than 55 decibels of daytime aircraft noise, while around one in four (just over 27 per cent) were exposed to more than 45 decibels of night-time aircraft noise.

Only around one in 10 (11 per cent) were exposed to significant road traffic noise of more than 55 decibels.

Between 2004-6 and 2013, 71 people were newly diagnosed with high blood pressure and 44 were diagnosed with heart flutter (cardiac arrhythmia), while a further 18 had a heart attack, the researchers found.

I object to the plan for a construction site on Darley Rd because in addition to the existing aircraft emissions and noise experienced by people living near the site, this will mean an additional cumulative impact of spoil truck diesel exhaust emissions and noise every 4 minutes in peak hour based on number of truck movements per hour and in excess of every 4 minutes per hour in non peak permitted construction hours. This will give rise to increased health risks from noise and air pollution which research suggest will cause increased blood pressure and risk of stroke.

I object to the WestConnex M4-M5 Link proposals as contained in the EIS application # SSI 7485, for the reasons set out below.

Name: Diana Joherty

Signature: Diana Joherty

Please include my personal information when publishing this submission to your website
Declaration: I

Address: 25 MacKenzie St.

Suburb: LEICHHARDT Postcode: 2040

Submission to:

Planning Services,
Department of Planning and Environment
GPO Box 39, Sydney, NSW, 2001

Attn: Director – Transport Assessments

Application Number: SSI 7485

Application Name: WestConnex M4-M5
Link

1. We object to the location of a permanent substation and water treatment plant following the completion of the project on the Darley Road site. This will limit the future uses of the land and the community has been continually assured that the land, which is Government-owned, would be available for community purposes. The presence of this facility will forever prevent the ability for safe and direct pedestrian access to the light rail stop, with users required to walk down a dark and winding path. It will also limit the future use of the site. If a permanent facility is to be located then it should be moved to the north of the site so that it is out of sight of homes and has less visual impact on residents.
2. Tunnel depths the tunnel depths for the Leichhardt area as low as 35 metres. This creates and unacceptable risk of damage to homes due to settlement (ground movement). The EIS acknowledges that at tunnelling at 35 metres and less this is a real risk. There is no mitigation provided for this risk. Instead, it states that properties will be repaired at the Government's expense. However no details or assurance as to how this will occur are provided. The project should not be approved with such tunnelling depths permitted and with no detail as to the extent of damage and how and when it will be repaired. It will lead to the situation where residents and businesses are forced to engage structural engineers and lawyers to prove that the damage was linked to Westconnex works, with no assurance that this property damage will be promptly and satisfactorily fixed.
3. The EIS states that, if the current proposal for ventilation facilities do not manage to achieve satisfactory environmental and health impacts, that further ventilation facilities may be proposed. This is unacceptable and the EIS does not provide the alternative locations for any such facilities and therefore the community is deprived of any opportunity to comment on their impacts. The EIS should not be approved on the basis that there may be additional ventilation facilities that are not disclosed in the EIS.
4. Many students walk or ride to Orange Grove and Leichhardt Secondary College schools via Darley Road. There are also a number of childcare centres very close to the Darley Road site.
5. The presence of 170 heavy and light vehicle movements a day at this site will create an unacceptable risk to students. The EIS should not permit any truck movements near the Darley Road site. The alternative proposal which provides that all spoil trucks enter and leave from the City West link is the only proposal that should be considered.
6. All of the streets abutting Darley Road identified as NCA 13 (James Street to Falls Street) should have a strict prohibition on any truck movements and worker contractor parking. These homes are already suffering the worst construction impacts of the work on the site and should be spared the further imposition of lack of parking and additional noise impacts. The EIS needs to prohibit outright truck movements (including parking) and worker parking on all of these streets.

Campaign Mailing Lists : I would like to volunteer and/or be informed about the anti-WestConnex campaigns - My details must be removed before this submission is lodged, and must be used only for campaign purposes and must not be divulged to other parties

Name _____ Email _____ Mobile _____

I object to the WestConnex M4-M5 Link proposals as contained in the EIS application # SSI 7485, for the reasons set out below.

Name: Diana Joherty

Signature: Diana Joherty

Please **include** my personal information when publishing this submission to your website
Declaration : I

Address: 25 Mackenzie St

Suburb: LEICHHARDT Postcode: 2040

Submission to:

Planning Services,
Department of Planning and Environment
GPO Box 39, Sydney, NSW, 2001

Attn: Director – Transport Assessments

Application Number: SSI 7485

Application Name: WestConnex M4-M5
Link

1. The EIS states that property damage due to ground movement may occur. We object to the project in its entirety on this basis. The EIS states that 'settlement, induced by tunnel excavation, and groundwater drawdown, may occur in some areas along the tunnel alignment'. The risk of ground movement is lessened where tunnelling is more than 35 metres. However, some tunnelling is at less than 10 metres. This proposed tunnel alignment creates an unacceptable risk of ground movement. In addition, the EIS states that there are a number of discrete areas to the north and northwest of the Rozelle Rail Yards, to the north of Campbell Road at St Peters and in the vicinity of Lord Street at Newtown where ground water movement above 20 milliliters is predicted 'strict limits on the degree of settlement permitted would be imposed on the project' and 'damage' would be rectified at no cost to the owner. would be placed (Executive Summary, xvii -iii). The project should not be permitted to be delivered in such a way that there is a known risk to property damage that cannot be mitigated to an acceptable level of risk.
2. There is no evidence provided in the EIS that the ventilation outlets will be date. The EIS simply states that 'the ventilation outlets would be designed to effectively disperse the emissions from the tunnel and are predicted to have negligible effect on local air quality (xiv, Executive Summary). This is inadequate and details of the impacts on air quality need to be provided so that the residents and experts can meaningfully comment on the impact.
3. The EIS states that 'a preferred noise mitigation option' would be determined during 'detailed

design'. This is unacceptable and residents have no opportunity to comment on the detailed designs. The failure to include this detail means that residents have no idea as to what is planned and cannot comment or input into those plans. (Executive Summary xvi)

4. The EIS states that all vegetation will be removed on the site which includes a mature tree. I object to the removal of the tree which creates a visual and noise barrier for residents from the City West Link. If the tree is removed it must be replaced with a mature tree as soon as the remediation of the site commences.
5. The proposal for a permanent water treatment plant and substation to the south of the site on Darley Road will prevent direct pedestrian access to the light rail station. It will affect the future uses of the site once the project is completed. The facility is out of step with the area which is comprised of low rise homes and detracts from the visual amenity of the area. This site is a pedestrian hub and will be a visual blight for pedestrians, bike users and the homes that have direct line of sight to the facility. It should not be permitted on this site.
6. The EIS does not mention the impact of aircraft noise and its cumulative impact. As such, the noise levels identified are misleading. I object to the selection of the Darley Road site because of the unacceptable noise impacts it will have on surrounding homes and businesses.

Campaign Mailing Lists : I would like to volunteer and/or be informed about the anti-WestConnex campaigns - My details must be removed before this submission is lodged, and must be used only for campaign purposes and must not be divulged to other parties

Name _____ Email _____ Mobile _____

Attention Director Infrastructure Projects, Planning Services, Department of Planning and Environment GPO Box 39, Sydney, NSW, 2001	Name: <i>Diana Doherty</i>	
Application Number: SSI 7485	Address: <i>25 Mordenue St</i>	
Application Name: WestConnex M4-M5 Link	Suburb: <i>LEICHHARDT</i>	Postcode <i>2040</i>
	Signature: <i>Diana Doherty</i>	
Please INCLUDE my personal information when publishing this submission to your website. Declaration: I HAVE NOT made any reportable political donations in the last 2 years.		

I object to the whole of the WestConnex Project, and the specific WestConnex M4-M5 Link proposals as contained in the EIS application, including in particular the proposed Darley Road civil and tunnel site, for the following reasons:

1. Worker car parking – Leichhardt: The EIS does not provide appropriate parking for the estimated 100 or so workers that the EIS states will be at the site on a daily basis. Other sites have parking specified for site workers (Northcote Civil site (150)) and Parramatta Road East Civil site (140). The EIS states that 20 residential parks will also be removed on Darley Road and is not clear whether Darley Road will become a clearway. Our local streets are at capacity because of limited off-street parking and the Light Rail stop which means local streets are used for commuters. The EIS states that workers 'will be encouraged to use public transport.' This is not good enough and does not leave any room for enforcement where local streets are used for parking. The EIS needs to mandate that **no** trucks or construction vehicles are permitted to park in local streets. There needs to be an enforceable condition that all workers use the Light Rail stop which is adjacent to the site or a plan to bus in workers.
2. Accidents – Leichhardt: I object to the proposal to the Darley Road civil and tunnel site because of the unacceptable risk it will create to the safety of our community. The traffic forecasts in the EIS state that Darley Road will have 170 heavy and light vehicle movements a day. Darley Road is a known accident and traffic blackspot and the movements of hundreds of trucks a day will create an unacceptable risk of accidents. On Transport for NSW's own figures, the intersection at the City West Link and James Street is the third most dangerous in the inner west. The addition of hundreds of heavy truck movements a day into that intersection will increase the risk of serious accidents for both pedestrians and drivers. The EIS states that the levels of service are expected to Darley Road is next to the North Leichhardt Light Rail stop which is a pedestrian hub. Children travelling to school walk to the stop. Active transport users such as bicycle riders will be at risk, along with pedestrians using Canal Road to access the Bay Run, Leichhardt pool and the dog park. No trucks should be permitted to travel on local streets or Darley Road.
3. Traffic – Leichhardt: I object to the location of the Darley Road civil and construction site because the site cannot accommodate the projected traffic movements without jeopardising the road network. Darley Road is a critical access road for the residents of Leichhardt and the wider inner west to access and cross the City West Link. Both Darley Road and the City West Link/James Street intersection are already congested at peak hours. The only other option for commuters to access the city West Link is to use Norton Street, a two-lane largely commercial strip which is already at capacity. The addition of hundreds of trucks and contractor vehicles will result in traffic grinding to a halt and traffic chaos at this critical juncture with commuter travel times drastically increased, along with rat running through local streets.

Campaign Mailing Lists : I would like to volunteer and/or be informed about the anti-WestConnex campaigns - My details must be removed before this submission is lodged, and must be used only for campaign purposes and must not be divulged to other parties

Name _____ Email _____ Mobile _____

Attention Director Infrastructure Projects, Planning Services, Department of Planning and Environment GPO Box 39, Sydney, NSW, 2001	Name: <i>Jana Doherty</i>
	Address: <i>25 Macleay St.</i>
Application Number: SSI 7485	Suburb: <i>LEICHHARDT</i> Postcode <i>2040</i>
Application Name: WestConnex M4-M5 Link	Signature: <i>Jana Doherty</i>
Please INCLUDE my personal information when publishing this submission to your website Declaration: I HAVE NOT made any reportable political donations in the last 2 years	

I object to the whole of the WestConnex Project, and the specific WestConnex M4-M5 Link proposals as contained in the EIS application, including in particular the proposed Darley Road civil and tunnel site, for the following reasons:

1. Health risks to residents – Leichhardt: The EIS states that the 'main risks' during construction would be associated with dust soiling and the effect of airborne particles and human health and amenity (xii). This will affect local air quality. The Darley Road site is contaminated and the building likely contains asbestos. The EIS does not provide for any mitigation other than an acoustic shed for spoil handling - this is inadequate and the EIS should not be approved without detail of how this will be properly managed.
2. Alternative access route for trucks – Leichhardt: The EIS states that there are 'investigations' occurring into alternative access to the Darley Road site. The EIS does not provide any detail (impacts, advantages and disadvantages etc) on which residents can comment. No spoil truck movements should be permitted on Darley Road and the plans for alternative access should be expedited and provided on an urgent basis so that residents can comment. It should be a condition of approval that the alternative access is confirmed. No trucks should be permitted to access Darley Road due to the unacceptable noise, safety and traffic issues that the current proposal creates.
3. Current proposed truck route – Leichhardt: The EIS proposes that all trucks will arrive at the Darley Road civil and tunnel site from Haberfield and travel along Darley Road to the site, with a right-hand turn now permitted into James Street. The proposed route will result in a truck every 3-4 minutes for up to 5 years running directly by the small homes on Darley Road. These homes will not be habitable during the five-year construction period due to the unacceptable noise impacts. The truck noise will be worsened by their need to travel up a steep hill to return to the City West Link, so the noise impacts will affect not just those homes on or immediately adjacent to Darley Road. The proposal to run trucks so close to homes is dangerous. There have been two fatalities on Darley Road at the proposed site location. Despite the unacceptable impact to nearby homes, there is no proposal for noise walls, nor any mitigation to individual homes.
4. Existing vegetation – Leichhardt: The EIS proposes removal of all vegetation on the Darley Road site. There are several mature trees located on the site which serves as a visual and noise barrier to the heavy City West Link traffic. Removal of these trees and other vegetation will increase noise impacts to nearby residents and affect the visual amenity, with homes having a direct line of sight to the City West Link. The existing mature trees need to be retained on this and environmental grounds.
5. Indicative works program – Leichhardt: Leichhardt residents were repeatedly told by SMC that the Darley Road site would be operational for three years. The EIS states that it will be operational for 5 years. This creates an unacceptable impact for residents. The works on the site should be restricted to a three-year program as was promised.

Campaign Mailing Lists : I would like to volunteer and/or be informed about the anti-WestConnex campaigns - My details must be removed before this submission is lodged, and must be used only for campaign purposes and must not be divulged to other parties

Name _____ Email _____ Mobile _____

I object to the WestConnex M4-M5 Link proposals as contained in the EIS application # SSI 7485, for the reasons set out below.

Name: Jane Doherty

Signature: Jane Doherty

Please **include** my personal information when publishing this submission to your website

Declaration : I **HAVE NOT** made any reportable political donations in the last 2 years.

Address: 25 Madener St

Suburb: LEIGH HART Postcode: 2040

and opened with full knowledge that it was to be acquired. The lessee and sub-lessees should not be permitted compensation in these circumstances. The demolition of the entire building (which the EIS confirms will occur) is wasteful and represents mismanagement of public resources.

Submission to:

Planning Services,
Department of Planning and
Environment
GPO Box 39, Sydney, NSW, 2001

Attn: Director - Transport Assessments

Application Number: SSI 7485
Application

Application Name: WestConnex M4-M5
Link

Campaign Mailing Lists : I would like to volunteer and/or be informed about the anti-WestConnex campaigns - My details must be removed before this submission is lodged, and must be used only for campaign purposes and must not be divulged to other parties

Name _____ Email _____ Mobile _____

I object to the WestConnex M4-M5 Link proposals as contained in the EIS application # SSI 7485, for the reasons set out below.

Name: Jane Doherty

Signature: Jane Doherty

Please **include** my personal information when publishing this submission to your website
Declaration: I

Address: 25 Mackenzie St

Suburb: LEICHHARDT Postcode: 2040

Submission to:

Planning Services,
Department of Planning and Environment
GPO Box 39, Sydney, NSW, 2001

Attn: Director – Transport Assessments

Application Number: SSI 7485

Application Name: WestConnex M4-M5
Link

1. The EIS states that construction noise levels would exceed the relevant goals without additional mitigation. The additional mitigation is mentioned but not proposed. All possible mitigation should be included as a condition of approval. The EIS acknowledges that substantial above ground invasive works will be required to demolish the Dan Murphys building and establish the road. The EIS noise projections indicate that for 10 weeks residents will suffer unacceptable noise impacts. The EIS does not contain a plan to manage or mitigate this terrible impact. There is no detail as to which homes will be offered (if at all) temporary relocation; there are no details of any noise walls or what treatments will be provided to individual homes that are badly affected. The approval needs to contain detail as to how this unacceptable impact will be managed and minimised during the construction period and, in particular, during site establishment. I object to the selection of the Darley Road site on the basis that the works required (demolition and surface works) will create unacceptable and unbearable noise and vibration impacts for extended periods. The EIS indicates that at least 36 homes will basically be unliveable during this period. In addition, the planned 170 heavy and light vehicles will considerably worsen the impact of construction noise.

2. I object to the proposal to the Darley Road civil and tunnel site because of the unacceptable risk it will create to the safety of our community. Darley Road is a known accident and traffic blackspot and the movements of hundreds of trucks a day will create an unacceptable risk of accidents. On Transport for NSW's own figures, the intersection

at the City West Link and James Street is the third most dangerous in the inner west.

3. The EIS permits trucks to access local roads in exceptional circumstances which includes queuing at the site. Given the constraints of the Darley Road site queuing will be the usual situation. The EIS needs to be amended to remove queuing as an exceptional circumstance. The truck movements should properly be managed by the contractor so that there is no queuing. This exception will make it easier for contractors to neglect their obligation to monitor and manage truck movements in and out of the site and needs to be removed. The EIS needs to specifically mention all local streets abutting Darley Road and expressly prohibited truck movements (including parking) on these streets. This should include all streets from the north (James St) to the south (Falls Road), which are near the project footprint.
4. Leichhardt residents were repeatedly told by SMC that the Darley Road site would be operational for three years. The EIS states that it will be operational for 5 years. This creates an unacceptable impact for residents. The works on the site should be restricted to a three-year program as was promised.
5. The EIS does not mention the impact of aircraft noise and its cumulative impact. As such, the noise levels identified are misleading. I object to the selection of the Darley Road site because of the unacceptable noise impacts it will have on surrounding homes and businesses.

Campaign Mailing Lists : I would like to volunteer and/or be informed about the anti-WestConnex campaigns - My details must be removed before this submission is lodged, and must be used only for campaign purposes and must not be divulged to other parties

Name _____ Email _____ Mobile _____

I object to the WestConnex M4-M5 Link proposals as contained in the EIS application # SSI 7485, for the reasons set out below.

Name: Diana Doherty

Signature: Diana Doherty

Please **include** my personal information when publishing this submission to your website

Declaration : I **HAVE NOT** made any reportable political donations in the last 2 years.

Address: 25 Mackenzie St

Suburb: LEICHHARDT Postcode: 2040

Submission to:

Planning Services,
Department of Planning and
Environment
GPO Box 39, Sydney, NSW, 2001

Attn: Director - Transport Assessments


Application Number: SSI 7485
Application

Application Name: WestConnex M4-M5
Link

- The substation and water treatment plant should be moved to the north end of the site near the City West link. This will mean that the site is less visible to residents and most pedestrian access is at this end. There are no homes that will have direct line of site of the facility if it is moved. This will also enable direct pedestrian access to the light rail without the need to use the winding path at the rear of the site which creates safety issues and adds to the time required to access the light rail stop.
- The site should be returned to the community as compensation for the imposition of this construction site in our neighbourhood for a 5 year period. If the substation and water treatment plant is moved to the north of the site, then the lower half of the site (which is the most accessible end) could be converted into open space with mature trees planted. As this site is immediately adjacent to the bay run, bicycle parking and other facilities that support active transport could be included. This would result increase the green space for residents and result in a pleasant green environment for pedestrians, rather than a fenced facility.
- The EIS currently permits trucks to access local roads in 'exceptional circumstances', which includes queuing at the site. Given the constraints of the site (and based on experience with cars accessing the site for Dan Murphy's), queuing will be the norm and not the exception. The EIS needs to be amended to rule out queuing as an exceptional circumstance which allows trucks to use local roads.
- All of the streets abutting Darley Road identified as NCA 13 (James Street to falls Street) should have a blanket prohibition on any truck movements and worker contractor parking. These hoems are already suffering the worst construction impacts of the work on the site and should be spared the further imposition of lack of parking and additional noise impacts. These streets are not constructed for heavy vehicle movements and on this basis, should also be ruled out. The EIS needs to prohibit outright truck movements including parking) and worker parking on all of these streets.
- The EIS needs to require that all workers are bussed in or use public transport such as the light rail with no parking whatsoever permitted on local roads at the Darley Road site. This is justified because the site provides 11 car spacers for an estimated 100 workers a day on site. The project cannot be approved on this basis without a strict requirement on workers to use public transport or project provided transport and a prohibition needs to be in place against parking on local streets. The EIS needs to require that this restriction is included in all contracts and in the relevant approval documentation.
- The Darley Road site should be rejected because it involves acquiring Dan Murphy's. This business was rennovated


Campaign Mailing Lists : I would like to volunteer and/or be informed about the anti-WestConnex campaigns - My details must be removed before this submission is lodged, and must be used only for campaign purposes and must not be divulged to other parties

Name _____ Email _____ Mobile _____

Submission from: Name: <u>Peta Lawson</u> Signature: <u></u> Please include / exclude (circle) my personal information when publishing this submission to your website Declaration : I HAVE NOT made any reportable political donations in the last 2 years. Address: <u>172 ELSWICK ST</u> Suburb: <u>LEICHHARDT</u> Postcode: <u>2040</u>	Submission to: Planning Services, Department of Planning and Environment GPO Box 39, Sydney, NSW, 2001 Attn: Director – Transport Assessments Application Number: SSI 7485 Application Application Name: WestConnex M4-M5 Link
--	--

I submit my objection to the WestConnex M4-M5 Link as contained in the EIS application # SSI 7485, for the following reasons, **and ask that the Minister reject the application and require preparation of a genuine, not indicative, EIS**

- The EIS should not be approved as it does not contain any certainty for residents as to what is proposed and does not provide a basis on which the project can be approved. The EIS states 'the detail of the design and construction approach is indicative only based on a concept design and is subject to detailed design and construction planning to be undertaken by the successful contractors.' The community will have no opportunity to comment on the Preferred Infrastructure Report which forms the basis of the approval conditions. This means the community will have limited say in the management of the impacts identified in the EIS. The EIS needs to provide an opportunity for the community to meaningfully input into this report and approval conditions.
- The EIS states that 'temporary diversions along Darley Road may be required during construction' (8-65). No detail is provided as to when these diversions would occur; there is no provision for consultation with the community; no detail as to how long the diversions will be in place and no comment on the impact of diversions on local roads or the amenity of residents. Will diversions occur at night? If so, down what streets? Diverting the arterial traffic from Darley Road down local streets (which are not designed for heavy vehicle volumes) will result in damage to streets, sleep disturbances for residents and create safety issues. There is also childcare centre and a school near the William Street/Elswick Street intersection which will be impacted by diverting vehicles onto local roads. It is unacceptable for proposed road diversions not to be detailed whatsoever in the EIS. The EIS should not be approved without setting out the impacts of road diversions on residents and businesses.
- The proposal to locate this permanent structure in a residential setting is opposed. The site will have a negative visual impact on the area and is in direct line of sight of a number of homes. If approved, the facility should be moved to the north of the site further from homes.
- The permanent substation and water treatment plant proposed for the Darley Road site facility should not be approved as part of the EIS. It proposes discharging water from the tunnels into the storm water canal near Blackmore Oval. This will devastate our waterways and impact negatively on the amenity of the bay which has four rowing clubs in close proximity. In addition, the environmental impacts of this discharge are not properly set out in the EIS.
- The EIS states that there will be an office, worker parking and buildings to accommodate this facility on a permanent basis. It does not provide any detail as to – noise impacts, numbers of workers on site, any health risks associated with the facility. This is simply inadequate and the decision to locate this facility should be subject to a thorough assessment and approval process. It should not be approved as part of this EIS as there is simply no detail provided about the impact of this facility on the amenity of the area.

Submission from: Name: <u>PETER LAWSON</u> Signature: <u></u> Please include / exclude (circle) my personal information when publishing this submission to your website Declaration : I HAVE NOT made any reportable political donations in the last 2 years. Address: <u>17A ELSWICK ST</u> Suburb: <u>LEICHHARDT</u> Postcode: <u>2040</u>	Submission to: Planning Services, Department of Planning and Environment GPO Box 39, Sydney, NSW, 2001 Attn: Director – Transport Assessments Application Number: SSI 7485 Application Application Name: WestConnex M4-M5 Link
---	--

I submit my objection to the WestConnex M4-M5 Link as contained in the EIS application # SSI 7485, for the following reasons, **and ask that the Minister reject the application and require preparation of a genuine, not indicative, EIS**

Return of the site after construction – Leichhardt:

- a. The Darley Road site will not be returned after the project, with a substantial portion permanently housing a Motorways Operations facility which involves a substation and water treatment plant. This means that the residents will not be able to directly access the North Light rail Station from Darley Road but will have to traverse Canal Road and use the narrow path from the side. In addition the presence of this facility reduces the utility of this vital land which could be turned into a community facility. Over the past 12 months community representatives were repeatedly told that the land would be returned and this has not occurred. We also object to the location of this type of infrastructure in a neighbourhood setting.

Location of permanent Motorway operations complex on Darley Road:

- b. We strongly object to the proposed location of this permanent operational facility on Darley Road. The presence of this site contradicts repeated assurances to the community that the site would be returned after construction was completed. The ongoing presence of this site will limit future uses of the darley Road site which could serve community purposes, particularly given its location directly next to public transport. Its presence removes the ability to provide more accessible, safer and direct pedestrian access to the North Leichhardt Light Rail Station. The plant location, in a neighbourhood setting is not appropriate. It will reduce property values and have an unacceptable impacts on the visual amenity of the area. The streets adjacent to Darley Road are comprised of low-rise residential homes and small businesses and infrastructure such as this should not be permitted in such a location.

Alternative housing for residents – Leichhardt:

- c. The EIS needs to provide specific detail as to what will be provided by way of alternative accommodation to the 36 residents identified as suffering extreme noise interference. There is no plan to temporarily relocate such residents, not to offer them financial compensation to enable them to move out during the worst period. There is an estimated 10 weeks of extreme noise during demolition of the commercial building and preparatory road works. Once this work is finished the residents will also be forced to endure a truck every 3-4 minutes for a period of five years. It is clearly not possible for such residents to continue to live in these houses and the EIS needs to detail what will be provided in terms of alternative living arrangements for part, or all of the construction work period.

Submission from:	Submission to:
Name:..... <u>Peter Lawson</u>	Planning Services, Department of Planning and Environment GPO Box 39, Sydney, NSW, 2001
Signature:..... <u>[Signature]</u>	Attn: Director – Transport Assessments
Please include / exclude (circle) my personal information when publishing this submission to your website Declaration : I HAVE NOT made any reportable political donations in the last 2 years.	Application Number: SSI 7485 Application
Address: <u>174 ELSHARK ST</u>	Application Name: WestConnex M4-M5 Link
Suburb: <u>LEICHHARDT</u> Postcode: <u>2040</u>	

I submit my objection to the WestConnex M4-M5 Link as contained in the EIS application # SSI 7485, for the following reasons, **and ask that the Minister reject the application and require preparation of a genuine, not indicative, EIS**

Ambient air quality:

- I. There is no evidence provided in the EIS that the ventilation outlets will be date. The EIS simply states that 'the ventilation outlets would be designed to effectively disperse the emissions from the tunnel and are predicted to have negligible effect on local air quality (xiv, Executive Summary). This is inadequate and details of the impacts on air quality need to be provided so that the residents and experts can meaningfully comment on the impact.

IRON COVE AREA:


- II. The EIS states that 'a preferred noise mitigation option' would be determined during 'detailed design'. This is unacceptable and residents have no opportunity to comment on the detailed designs. The failure to include this detail means that residents have no idea as to what is planned and cannot comment or input into those plans. (Executive Summary xvi)

Worker car parking – Leichhardt;

- III. The EIS does not provide appropriate parking for the estimated 100 or so workers that the EIS states will work every day at the site, while other equivalent sites have allocated parking for such workers (Northcote Civil site (150)) and Parramatta Road East Civil site (140). It is also noted that the EIS provides for loss of 20 residential parks on Darley Road. Local streets are at capacity already because of the lack of off-street parking for many residents and the Light Rail stop which means that commuters use local streets. The EIS states that workers 'will be encouraged to use public transport.' The reference to The EIS needs to mandate that no trucks or construction vehicles are to park in local streets. There needs to be a requirement that is enforceable that workers use the Light Rail stop which is adjacent to the site or a plan to bus in workers.

Accidents:

- IV. We object to the proposal to the Darley Road civil and tunnel site because of the unacceptable risk it will create to the safety of our community. The traffic forecasts indicate that Darley Road will have 170 heavy and light vehicle movements a day. Darley Road is a known accident and traffic blackspot and the movements of hundreds of trucks a day will create an unacceptable risk of accidents. On Transport for NSW's own figures, the intersection at the City West Link and James Street is the third most dangerous in the inner west. The addition of hundreds of heavy truck movements a day into that intersection will increase the risk of serious accidents for both pedestrians and drivers. The EIS states that the levels of service are expected to Darley Road is directly next to the North Leichhardt Light Rail stop which is a pedestrian hub. Children travelling to school walk to the stop. Active transport users such as bicycle riders will be at risk, along with pedestrians using Canal Road to access the Bay Run, Leichhardt pool and the dog park.

Submission from:	Submission to:
Name:..... <u>Peter Lawson</u>	Planning Services, Department of Planning and Environment GPO Box 39, Sydney, NSW, 2001
Signature:..... 	Attn: Director – Transport Assessments
Please <u>include / exclude (circle)</u> my personal information when publishing this submission to your website Declaration : I <u>HAVE NOT</u> made any reportable political donations in the last 2 years.	Application Number: SSI 7485 Application
Address: <u>17 ELSWICK ST</u>	Application Name: WestConnex M4-M5 Link
Suburb: <u>LEICHHARDT</u>	
Postcode: <u>2040</u>	

I submit my objection to the WestConnex M4-M5 Link as contained in the EIS application # SSI 7485, for the following reasons, **and ask that the Minister reject the application and require preparation of a genuine, not indicative, EIS**

Traffic:

- (a) We object to the location of the Darley Road civil and construction site because the site cannot accommodate the projected traffic movements without jeopardising the road network. Darley Road is a critical access road for the residents of leichhardt and the inner west to access and cross the City West Link. It is already congested at peak hours and the intersection at James Street and the City West link already has queues at the traffic lights. The only other option for commuters to access the city West Link is to use Norton Street, a two-lane largely commercial strip which is already at capacity. The addition of hundreds of trucks and contractor vehicles will result in traffic grinding to a halt and traffic chaos at this critical juncture with commuter travel times drastically increased.

Truck route:


- (b) The EIS proposes that all trucks will arrive at the Darley Road civil and tunnel site from Haberfield and travel along Darley Road to the site, with a right-hand turn now permitted into James Street. The proposed route will result in a truck every 3-4 minutes for 5 years running directly by the small houses on Darley Road. These homes will not be habitable during the five-year construction period due to the unacceptable noise impacts. The truck noise will be worsened by their need to travel up a steep hill to return to the City West Link, so the noise impacts will affect not just those homes on or immediately adjacent to Darley Road. The proposal to run trucks so close to homes is dangerous. There have been two fatalities on Darley Road at the proposed site location. The EIS does not propose any noise or safety barriers to address this. Despite the unacceptable impact to nearby homes, there is no proposal for noise walls, nor any mitigation to individual homes.

Alternative access route for trucks:

- (c) The EIS states that there are 'investigations' occurring into alternative access to the Darley Road site. The EIS does not provide any detail on which residents can comment about alternative access which would keep trucks off Darley Road. No spoil truck movements should be permitted on Darley Road and the plans for alternative access should be expedited. It should be a condition of approval that the alternative access is confirmed and that no spoil trucks are permitted to access Darley Road due to the unacceptable noise, safety and traffic issues that the current proposal creates.

Health risks to residents – Leichhardt:

- (d) The EIS states that the 'main risks' during construction would be associated with dust soiling and the effect of airborne particles and human health and amenity (xii). This will affect local air quality. There is no detail as to how this will be managed other than covering the spoil under an acoustic shed (of low grade). It is likely the Dan Murphys building has asbestos which creates additional risk during the demolition process.

Submission from: Name:..... <u>PETER LAWSON</u> Signature:.....  Please include / exclude (circle) my personal information when publishing this submission to your website Declaration : I HAVE NOT made any reportable political donations in the last 2 years. Address: <u>174 ELSWICK ST</u> Suburb: <u>LEICHHARDT</u> Postcode <u>2040</u>	Submission to: Planning Services, Department of Planning and Environment GPO Box 39, Sydney, NSW, 2001 Attn: Director – Transport Assessments Application Number: SSI 7485 Application Application Name: WestConnex M4-M5 Link
---	--


I submit my objection to the WestConnex M4-M5 Link as contained in the EIS application # SSI 7485, for the following reasons, **and ask that the Minister reject the application and require preparation of a genuine, not indicative, EIS**

- o The EIS does not provide any operational modelling for the Darley Road area (8-11), despite the fact 170 vehicles a day are proposed to enter this highly congested (during peak hours) area. Darley Road is a critical arterial road for commuters accessing the City West Link and this analysis should be provided so that impacts can be properly assessed.
- o There is provision in the EIS for only a dozen worker car parks and no provision for the 100 or so workers who will be permanently based at the Darley Road site for up to five years. A major construction site project should not be permitted in a neighbourhood area without allocated parking for all workers. No other business would be permitted to be established without this requirement being satisfied – why is it acceptable for this project? In addition, the EIS proposes the removal of 20 car spaces used by residents on Darley Road and will remove the 'kiss and ride' facility at the light rail stop. This will result in residents being unable to park in their own street and will increase noise impacts from workers doing shift changeovers 24 hours a day.
- o The EIS states that 'reasonable and practical management strategies would be investigated to minimize the volume of heavy vehicle movements during peak hours.' (8-53). This is also not acceptable as it is not known what will actually be done to manage this impact. It is not good enough for the EIS, which forms the basis of the approval of this project, to simply mention 'investigations' and not detail a proper plan (on which residents can comment) on management of heavy vehicle movements during peak hours. In addition, Darley Road is very congested from 7am until 9.30am and then from 4pm-6.30pm, well outside the 'peak' periods identified in the EIS. And the impact on traffic will be caused by 'light' vehicles and not simply heavy vehicles. It is clear that there is no plan for managing these vehicle movements. The EIS should not be approved as drafted. It is unacceptable for this volume of vehicles to be proposed for this critical arterial road with no plan for management.
- o The EIS acknowledges that these vehicles will use 'dispersed' routes (8-62). In other words, construction vehicles will use and park on local roads. The EIS does not propose any management as to which roads they use. The addition of 70-100 light vehicle movements day in Leichhardt will result in our small, congested streets, which are already at capacity and suffering parking shortages, will have the added impact of workers travelling to and from the site and parking in local streets. There will be rat running. The EIS should provide an agreed route (using arterial roads only) that can be used by all vehicles associated with the project.

Submission from: Name:..... <u>PETER LAWSON</u> Signature:..... <u>[Signature]</u> Please include / exclude (circle) my personal information when publishing this submission to your website Declaration : I HAVE NOT made any reportable political donations in the last 2 years. Address: <u>174 ELSWICK ST</u> Suburb: <u>LEIGHNADOT</u> Postcode: <u>2090</u>	Submission to: Planning Services, Department of Planning and Environment GPO Box 39, Sydney, NSW, 2001 Attn: Director – Transport Assessments Application Number: SSI 7485 Application Application Name: WestConnex M4-M5 Link
--	--

I submit my objection to the WestConnex M4-M5 Link as contained in the EIS application # SSI 7485, for the following reasons, **and ask that the Minister reject the application and require preparation of a genuine, not indicative, EIS**

- The EIS states that there are 'investigations' occurring into alternative access to the Darley Road site. The EIS does not provide any detail on which residents can comment about alternative access which would keep trucks off Darley Road. The plans for alternative access should be expedited. It should be a condition of approval that the alternative access is confirmed and that no spoil trucks are permitted to access Darley Road due to the unacceptable noise, safety and traffic issues that the current proposal creates.
- The mature trees on the Darley Road site should be preserved. If any trees are removed during construction it should be a condition of approval that they are replaced with mature trees.
- I object to the location of this facility in our neighbourhood as out of step with the surroundings. If it is retained, then it should be moved to the north of the site, out of view from homes. The residual land should be returned for community purposes such as parkland.
- There is no need for the Darley Road site, other than a time saving (tunneling) of several months. It is unacceptable that the community should be forced to endure 5 years of severe disruption to accommodate the timetable of the private contractors. The EIS should not be approved on the basis that it contains provision for the Darley Road site without any proper justification as for its need.
- I object to the acquisition of this site on the basis that Dan Murphys renovated and started a new business in December 2016, in full knowledge that they were to be acquired, with the acquisition process commencing early November 2016. This is maladministration of public money and the taxpayer should not be left to foot the compensation bill in these circumstances.
- The EIS states that to minimize disruptions to traffic on the existing road network (including in peak hours) there will be night works where appropriate. Given the congested nature of Darley Road, it is likely there will be frequent night work (EIS, 6.4). This will create an unacceptable impact in residents. It is unacceptable that a highly unsuitable site has been selected. And, instead of a proper plan to manage traffic, the EIS contemplate work simply occurring at night. This is objected to in the strongest terms.
- The EIS states that the contractor may decide upon additional 'construction ancillary facilities' to the 12 identified in the EIS. The EIS should not be approved on the basis that there may be more unidentified sites taken, as residents will have no opportunity to comment on their impacts. The approval condition should limit any construction facilities to those already notified and detailed in the EIS.

Submission from: Name:..... METER LAWSON Signature:.....  Please include / exclude (circle) my personal information when publishing this submission to your website Declaration : I HAVE NOT made any reportable political donations in the last 2 years. Address:..... 174 ELSWICK ST Suburb:..... LEICHHARDT Postcode..... 2040	Submission to: Planning Services, Department of Planning and Environment GPO Box 39, Sydney, NSW, 2001 Attn: Director – Transport Assessments Application Number: SSI 7485 Application Application Name: WestConnex M4-M5 Link
---	--

I submit my objection to the WestConnex M4-M5 Link as contained in the EIS application # SSI 7485, for the following reasons, **and ask that the Minister reject the application and require preparation of a genuine, not indicative, EIS**

- I object to the proposal to the Darley Road civil and tunnel site because of the unacceptable risk it will create to the safety of our community. Darley Road is a known accident and traffic blackspot and the movements of hundreds of trucks a day will create an unacceptable risk of accidents. On Transport for NSW's own figures, the intersection at the City West Link and James Street is the third most dangerous in the inner west.
- The EIS permits trucks to access local roads in exceptional circumstances which includes queuing at the site. Given the constraints of the Darley Road site queuing will be the usual situation. The EIS needs to be amended to remove queuing as an exceptional circumstance. The truck movements should properly managed by the contractor so that there is no queuing. This exception will make it easier for contractors to neglect their obligation to monitor and manage truck movements in and out of the site and needs to be removed. The EIS needs to specifically mention all local streets abutting Darley Road and expressly prohibited truck movements (including parking) on these streets. This should include all streets from the north (James St) to the south (Falls Road), which are near the project footprint.
- The Darley Road site should be rejected because it involves acquiring Dan Murphy's. This business was renovated and opened with full knowledge that it was to be acquired. The lessee and sub-lessees should not be permitted compensation in these circumstances. The demolition of the entire building (which the EIS confirms will occur) is wasteful and represents mismanagement of public resources.
- No trucks should be permitted on Darley Road or local roads in Leichhardt or Lilyfield. The EIS proposes that all trucks will arrive at the Darley Road civil and tunnel site from Haberfield and travel along Darley Road to the site, with a right-hand turn now permitted into James Street. The proposed route will result in a truck every 3-4 minutes for 5 years running directly by the small houses on Darley Road. These homes will not be habitable during the five-year construction period due to the unacceptable noise impacts. The truck noise will be worsened by their need to travel up a steep hill to return to the City West Link, so the noise impacts will affect not just those homes on or immediately adjacent to Darley Road. The proposal to run trucks so close to homes is dangerous and there have been two fatalities on Darley Road at the proposed site location. The EIS does not propose any noise or safety barriers to address this. Despite the unacceptable impact to nearby homes, there is no proposal for noise walls, nor any mitigation to individual homes.

Submission from:	Submission to:
Name: <u>PETER LAWSON</u>	Planning Services, Department of Planning and Environment GPO Box 39, Sydney, NSW, 2001
Signature: <u>[Signature]</u>	Attn: Director – Transport Assessments
Please <u>include / exclude (circle)</u> my personal information when publishing this submission to your website Declaration : I HAVE NOT made any reportable political donations in the last 2 years.	Application Number: SSI 7485 Application
Address: <u>17 A ELSWICK ST</u>	Application Name: WestConnex M4-M5 Link
Suburb: <u>LEICHHARDT</u> Postcode: <u>2045</u>	

I submit my objection to the WestConnex M4-M5 Link as contained in the EIS application # SSI 7485, for the following reasons, **and ask that the Minister reject the application and require preparation of a genuine, not indicative, EIS**

Lack of ability to comment on the urban design as part of the approval process:

- a) The EIS does not provide any opportunity to comment on the urban design and landscape component of the project. It states that 'a detailed review and finalisation of the architectural treatment of the project operational infrastructure would be undertaken during detailed design'. The Community should be given an opportunity to comment upon and influence the design and we object to the approval of the EIS on the basis that this detail is not provided, nor is the community (or other stakeholders) given an opportunity to comment or influence the final design.

Ambient air quality:

- b) There is no evidence provided in the EIS that the ventilation outlets will be date. The EIS simply states that 'the ventilation outlets would be designed to effectively disperse the emissions from the tunnel and are predicted to have negligible effect on local air quality (xiv, Executive Summary). This is inadequate and details of the impacts on air quality need to be provided so that the residents and experts can meaningfully comment on the impact.

Noise impacts - Pyrmont Bridge Road site:

- c) The EIS indicates that residents will be subjected to severe noise impacts for up to 4 months, caused by the long-term construction work proposed for this site which includes 8 weeks to demolish buildings, followed by 6 weeks to establish construction facilities, with pavement and infrastructure works required (EIS, 10-112) The EIS contains limited mitigation proposed to manage such impacts.

Acoustic shed - Pyrmont Bridge Road site:

- d) Despite setting out the noise impacts of construction at this site, the lowest grade acoustic shed is proposed as mitigation. The EIS states that the Acoustic shed performance should be 'upgraded' and the site hoarding increased to 4 metres 'in select areas.' (EIS, 10-119). No detail is provided as to how effectively these enhancements will manage the noise and vibration impacts of construction.

Out of hours work - Pyrmont Bridge Road site:

- e) Up to 14 'receivers' at this site are predicted to have impacts from high noise impacts during out of hours work for construction and pavement works for approximately 2 weeks caused by the use of a rock-breaker. Again, no plans to relocate or compensate residents affected is provided in the EIS (EIS, XV) The only mitigation contained in the EIS is that the use of the road profiler is to be limited during out of hours works 'where feasible.' (Table 5-120) In other words, there is no mitigation whatsoever for residents affected by daytime noise and a possibility that they will be similarly affected out of hours where the contractor considers that it isn't possible to limit the use of the road profiler. This represents an inadequate response to managing these severe noise impacts for residents.

Submission from: Name:..... <u>PETER LAWSON</u> Signature:..... <u>[Signature]</u> Please include / exclude (circle) my personal information when publishing this submission to your website Declaration : I HAVE NOT made any reportable political donations in the last 2 years. Address: <u>179 ELSWICK ST</u> Suburb: <u>LEICHHARDT</u> Postcode: <u>2040</u>	Submission to: Planning Services, Department of Planning and Environment GPO Box 39, Sydney, NSW, 2001 Attn: Director – Transport Assessments Application Number: SSI 7485 Application Application Name: WestConnex M4-M5 Link
--	--


I submit my objection to the WestConnex M4-M5 Link as contained in the EIS application # SSI 7485, for the following reasons, **and ask that the Minister reject the application and require preparation of a genuine, not indicative, EIS**

- *The EIS states that there may be a 'small increase in pollutant concentrations' near surface roads. The EIS states that potential health impacts associated with changes in air quality (specifically nitrogen dioxide and particulates) within the local community have been assessed and are considered to be 'acceptable.' We disagree that the impacts on human health are acceptable and object to the project in its entirety because of these impacts.*
- *The EIS acknowledges that visual impacts will occur during construction. However it does not propose to address these negative impacts in the design of the project. This is unacceptable and the EIS needs to propose walls, plant and perimeter treatments and other measures at appropriate locations to lessen the impact on visual amenity. (Executive Summary xviii)*
- *The EIS states that there will be noise 'exceedances' for trucks entering and exiting the site (Table 5-120) No detail is provided as to the level of any such 'exceedance'. Nor does it propose any mitigation other than investigations into 'locations' where hoarding above 2 metres can be utilized to control trucks in the queuing area. This does not result in any firm plans to manage the noise. Nor is enough detail provided so that those affected can comment on the effectiveness of this proposed mitigation measure.*
- *The EIS states that 'construction activities are predicted to impact' this School. However, the only mitigation proposed is to consult with the School 'to identify sensitive receivers of the school along with periods of examination'. (Table 5-120) The EIS should not be approved on the basis that it does not propose any measures to reduce the impacts to this School. The EIS simply states that 'where practicable' work should be scheduled to avoid major student examination period when students are studying for examinations such as the Higher School Certificate. This is inadequate and students will be studying every day in preparation for examinations and this proposal will impact on their ability to be provided with an education. Consultation is not considered an adequate response and detailed mitigation should be provided which will reduce the impacts to students to an acceptable level.*

<p>Submission from:</p> <p>Name:.....<u>PETER LAWSON</u>.....</p> <p>Signature:.....<u>[Signature]</u>.....</p> <p>Please <u>include / exclude (circle)</u> my personal information when publishing this submission to your website Declaration : I HAVE NOT made any reportable political donations in the last 2 years.</p> <p>Address:<u>174 ELSWICK ST</u>.....</p> <p>Suburb: <u>LEIGHNARD</u>.....Postcode: <u>2040</u>.....</p>	<p>Submission to:</p> <p>Planning Services, Department of Planning and Environment GPO Box 39, Sydney, NSW, 2001</p> <p>Attn: Director – Transport Assessments</p> <p>Application Number: SSI 7485 Application</p> <p>Application Name: WestConnex M4-M5 Link</p>
---	---

I submit my objection to the WestConnex M4-M5 Link as contained in the EIS application # SSI 7485, for the following reasons, **and ask that the Minister reject the application and require preparation of a genuine, not indicative, EIS**

- The EIS should not be approved as it does not contain any certainty for residents as to what is proposed and does not provide a basis on which the project can be approved. This is because the EIS states 'the detail of the design and construction approach is indicative only' and is subject to 'detailed design and construction planning to be undertaken by the successful contractors.'
- The EIS does not provide any opportunity to comment on the urban design and landscape component of the project. It states that 'a detailed review and finalisation of the architectural treatment of the project operational infrastructure would be undertaken during detailed design'. The Community should be given an opportunity to comment upon and influence the design and we object to the approval of the EIS on the basis that this detail is not provided, nor is the community (or other stakeholders) given an opportunity to comment or influence the final design.
- There is no evidence provided in the EIS that the ventilation outlets will be date. The EIS simply states that 'the ventilation outlets would be designed to effectively disperse the emissions from the tunnel and are predicted to have negligible effect on local air quality (xiv, Executive Summary). This is inadequate and details of the impacts on air quality need to be provided so that the residents and experts can meaningfully comment on the impact.
- The EIS indicates that residents will be subjected to severe noise impacts for up to 4 months, caused by the long-term construction work proposed for this site which includes 8 weeks to demolish buildings, followed by 6 weeks to establish construction facilities, with pavement and infrastructure works required (EIS, 10-112) The EIS contains limited mitigation proposed to manage such impacts.
- Despite setting out the noise impacts of construction at this site, the lowest grade acoustic shed is proposed as mitigation. The EIS states that the Acoustic shed performance should be 'upgraded' and the site hoarding increased to 4 metres 'in select areas.' (EIS, 10-119). No detail is provided as to how effectively these enhancements will manage the noise and vibration impacts of construction.
- Up to 14 'receivers' at this site are predicted to have impacts from high noise impacts during out of hours work for construction and pavement works for approximately 2 weeks caused by the use of a rock-breaker. Again, no plans to relocate or compensate residents affected is provided in the EIS (EIS, XV) The only mitigation contained in the EIS is that the use of the road profiler is to be limited during out of hours works 'where feasible.' (Table 5-120) In other words, there is no mitigation whatsoever for residents affected by daytime noise and a possibility that they will be similarly affected out of hours where the contractor considers that it isn't possible to limit the use of the road profiler. This represents an inadequate response to managing these severe noise impacts for residents.

Submission from:	Submission to:
Name:..... <u>PETER LAWSON</u>	Planning Services, Department of Planning and Environment GPO Box 39, Sydney, NSW, 2001
Signature:..... 	Attn: Director – Transport Assessments
Please <u>include / exclude (circle)</u> my personal information when publishing this submission to your website Declaration : I <u>HAVE NOT</u> made any reportable political donations in the last 2 years.	Application Number: SSI 7485 Application
Address: <u>174 ELSWICK ST</u>	Application Name: WestConnex M4-M5 Link
Suburb: <u>LEICHHARDT</u> Postcode: <u>2040</u>	

I submit my objection to the WestConnex M4-M5 Link as contained in the EIS application # SSI 7485, for the following reasons, **and ask that the Minister reject the application and require preparation of a genuine, not indicative, EIS**

Existing vegetation – Leichhardt:


- a) The EIS proposes removal of all vegetation on the Darley Road site. There is a mature tree located on the site which serves as a visual and noise barrier to the heavy City West Link traffic. Removal of this tree and other vegetation will increase noise impacts to nearby residents and affect the visual amenity, with homes having a direct line of sight to the City West Link. The existing mature tree needs to be retained on this and environmental grounds.

Current noise measures – Leichhardt:

- b) The EIS states that 'reasonable and feasible work practices and mitigation measures would be implemented to minimise potential noise impacts due to activities occurring at the Darley Road civil and tunnel site.' 96-52) This is not good enough. The EIS does not contain any detail whatsoever of these proposal on which they can comment. In addition, there is no requirement that measures will in fact be introduced to address noise impacts. The approval conditions need to contain detail of specific noise mitigation measures that are mandated and can be enforced.

Acoustic shed – Leichhardt:

- c) The EIS does not require an acoustic shed and states that 'Acoustic barriers and devices at the access tunnel entrances would be considered and implemented where reasonable and feasible to minimise potential noise impacts associated with out-of-hours works within the tunnels.' (6-51) The EIS needs to mandate that these measures are in place. Where mentioned, the acoustic shed that is considered offers the lower grade noise protection. This is despite the fact that 36 'sensitive receivers' are identified in the EIS, who will have extreme noise disturbance through much of the 5-year construction period. In addition, the acoustic shed covers only the spoil and spoil handling area and not the tunnel entrances and exits. The highest level of noise protection, which is only suggested in the EIS, needs to be mandated in the EIS. In addition, the shed needs to cover both the entrance and exit to the site and not simply the spoil handling areas. The independent engineer's report (commissioned by the Inner West council) states that it is likely, because of the elevated position of the site, that it is likely an acoustic shed will not contain the noise to an acceptable level. In addition, a temporary access tunnel will be built from the top of the site and run directly under homes in James Street. These homes will be unacceptably impacted by the construction noise and truck movements without these additional measures.

Submission from:	Submission to:
Name:..... <u>PETER LAWSON</u>	Planning Services, Department of Planning and Environment GPO Box 39, Sydney, NSW, 2001
Signature:..... 	Attn: Director – Transport Assessments
Please include / exclude (circle) my personal information when publishing this submission to your website Declaration : I HAVE NOT made any reportable political donations in the last 2 years.	Application Number: SSI 7485 Application
Address: <u>174 ELSLICK ST</u>	Application Name: WestConnex M4-M5 Link
Suburb: <u>LEICHNARDT</u>	
Postcode: <u>2040</u>	

I submit my objection to the WestConnex M4-M5 Link as contained in the EIS application # SSI 7485, for the following reasons, **and ask that the Minister reject the application and require preparation of a genuine, not indicative, EIS**

Lack of ability to comment on the urban design as part of the approval process:

- i. The EIS does not provide any opportunity to comment on the urban design and landscape component of the project. It states that 'a detailed review and finalisation of the architectural treatment of the project operational infrastructure would be undertaken during detailed design'. The Community should be given an opportunity to comment upon and influence the design and we object to the approval of the EIS on the basis that this detail is not provided, nor is the community (or other stakeholders) given an opportunity to comment or influence the final design.

Property acquisitions:

- ii. The construction and operation of the project will result in 51 property acquisitions. We object to the project in its entirety because of this impact. We note that a number of long-standing businesses have been acquired and that many families and businesses in earlier stages have been forced to go to court to seek fair compensation. We object to the acquisition in particular of the Dan Murphys site. The business was substantially renovated and a new business opened with full knowledge of the likely acquisition. We object to it being acquired and compensated in this circumstances and call on the Government to investigate the circumstances which led to this occurring (Executive Summary xvii)

Noise barriers:

- iii. No noise barriers have been proposed. This is unacceptable and appropriate noise barriers should be included in the EIS for consideration. (Executive Summary xvii)

Risk of settlement (ground movement):

- iv. The EIS states that property damage due to ground movement may occur. We object to the project in its entirety on this basis. The EIS states that 'settlement, induced by tunnel excavation, and groundwater drawdown, may occur in some areas along the tunnel alignment'. The risk of ground movement is lessened where tunnelling is more than 35 metres. However, some tunnelling is at less than 10 metres. This proposed tunnel alignment creates an unacceptable risk of ground movement. In addition, the EIS states that there are a number of discrete areas to the north and northwest of the Rozelle Rail Yards, to the north of Campbell Road at St Peters and in the vicinity of Lord Street at Newtown where ground water movement above 20 milliliters is predicted 'strict limits on the degree of settlement permitted would be imposed on the project' and 'damage' would be rectified at no cost to the owner. would be placed (Executive Summary, xvii -iii). The project should not be permitted to be delivered in such a way that there is a known risk to property damage that cannot be mitigated to an acceptable level of risk.

Submission from:	Submission to:
Name: <u>PETER LAWSON</u>	Planning Services, Department of Planning and Environment GPO Box 39, Sydney, NSW, 2001
Signature: <u>[Signature]</u>	Attn: Director – Transport Assessments
Please <u>include / exclude (circle)</u> my personal information when publishing this submission to your website Declaration : I <u>HAVE NOT</u> made any reportable political donations in the last 2 years.	Application Number: SSI 7485 Application
Address: <u>174 ELSWICK ST</u>	Application Name: WestConnex M4-M5 Link
Suburb: <u>LEICHNARDT</u> Postcode: <u>2040</u>	

I submit my objection to the WestConnex M4-M5 Link as contained in the EIS application # SSI 7485, for the following reasons, **and ask that the Minister reject the application and require preparation of a genuine, not indicative, EIS**

Human health risk (Executive Summary xvi):

01. The EIS states that there may be a 'small increase in pollutant concentrations' near surface roads. The EIS states that potential health impacts associated with changes in air quality (specifically nitrogen dioxide and particulates) within the local community have been assessed and are considered to be 'acceptable.' We disagree that the impacts on human health are acceptable and object to the project in its entirety because of these impacts.

Visual amenity - Pyrmont Bridge Road site:

02. The EIS acknowledges that visual impacts will occur during construction. However it does not propose to address these negative impacts in the design of the project. This is unacceptable and the EIS needs to propose walls, plant and perimeter treatments and other measures at appropriate locations to lessen the impact on visual amenity. (Executive Summary xviii)

Noise from trucks entering and exiting the site - Pyrmont Bridge Road site:

03. The EIS states that there will be noise 'exceedances' for trucks entering and exiting the site (Table 5-120) No detail is provided as to the level of any such 'exceedance'. Nor does it propose any mitigation other than investigations into 'locations' where hoarding above 2 metres can be utilized to control trucks in the queuing area. This does not result in any firm plans to manage the noise. Nor is enough detail provided so that those affected can comment on the effectiveness of this proposed mitigation measure.


Bridge Road School - Pyrmont Bridge Road site:

04. The EIS states that 'construction activities are predicted to impact' this School. However, the only mitigation proposed is to consult with the School 'to identify sensitive receivers of the school along with periods of examination'. (Table 5-120) The EIS should not be approved on the basis that it does not propose any measures to reduce the impacts to this School. The EIS simply states that 'where practicable' work should be scheduled to avoid major student examination period when students are studying for examinations such as the Higher School Certificate. This is inadequate and students will be studying every day in preparation for examinations and this proposal will impact on their ability to be provided with an education. Consultation is not considered an adequate response and detailed mitigation should be provided which will reduce the impacts to students to an acceptable level.

Submission from: Name: <u>PETER LAWSON</u> Signature: <u>[Signature]</u> Please <u>include / exclude (circle)</u> my personal information when publishing this submission to your website Declaration : I HAVE NOT made any reportable political donations in the last 2 years. Address: <u>174 ELSWICK ST</u> Suburb: <u>LEICHHARDT</u> Postcode: <u>2040</u>	Submission to: Planning Services, Department of Planning and Environment GPO Box 39, Sydney, NSW, 2001 Attn: Director – Transport Assessments Application Number: SSI 7485 Application Application Name: WestConnex M4-M5 Link
--	--

I submit my objection to the WestConnex M4-M5 Link as contained in the EIS application # SSI 7485, for the following reasons, **and ask that the Minister reject the application and require preparation of a genuine, not indicative, EIS**

- The EIS states that all vegetation will be removed on the Darley Road site. There are several mature trees located on the north of the site. None of these trees should be removed as they provide precious greenery. They also act as a visual and noise screen for residents from the City West Link traffic. All efforts should be taken to retain the trees and the EIS should not simply permit these trees to be removed without proper investigations being undertaken as to how they can be retained. If they are removed following a proper investigation and consideration of all options) then the approval needs to specify that all streets are replaced with mature, native trees at the conclusion of the construction at the site.
- The EIS states that residents will likely be subject to cumulative construction impacts as several tunnelling works activities may operate simultaneously (10-119, EIS) No mitigation steps are proposed to ease this impact on those affected.
- The EIS indicates that a large number of residents will be affected by construction noise caused by demolition and pavement and infrastructure works. This includes use of a rock breaker and concrete saw. During all periods of construction, there will be noise impacts from construction of site car parking and deliveries and pavement and infrastructure works. No proper mitigation measures are proposed to protect residents from these impacts (10-118, EIS) The EIS admits that three residents and two businesses will be subject to noise impacts above acceptable levels for 16 days (10-119, EIS) No detail is provided as to whether alternative accommodation will be offered or other compensation. The EIS should not be approved without details of the proposed mitigation and/or compensation to be paid to residents.
- The EIS also acknowledges that the use of a rock-breaker at the outer extents of the project footprint will affect 73 residences, with five heritage items identified as having the potential to be within the 'minimum safe working distance'. While some mitigation 'considered', it is not mandated and the requirement to mitigate is limited to 'where feasible and reasonable'. The mitigation proposed seems in any event to comprise letterboxing residents about the likely impacts! The protection of heritage items should be mandated, not just considered and there should be a strict requirement to protect such heritage items.
- The EIS acknowledges the noise and vibration impacts and the need for work to occur outside of standard daytime construction hours. It simply states that 'the specific management strategy for addressing potential impacts associated with ground-borne noise...would be documented in the OOHV protocol. This is inadequate as the community have no opportunity to comment on the OOHV protocol or the management of the ongoing impacts to which they will be subjected.

<p>Submission from:</p> <p>Name:.....<u>PETER LALSON</u>.....</p> <p>Signature:..........</p> <p>Please include / exclude (circle) my personal information when publishing this submission to your website Declaration : I HAVE NOT made any reportable political donations in the last 2 years.</p> <p>Address:.....<u>174 ELSWICK ST</u>.....</p> <p>Suburb:.....<u>LEICHHARDT</u>.....Postcode.....<u>2040</u>.....</p>	<p>Submission to:</p> <p>Planning Services, Department of Planning and Environment GPO Box 39, Sydney, NSW, 2001</p> <p>Attn: Director – Transport Assessments</p> <p>Application Number: SSI 7485 Application</p> <p>Application Name: WestConnex M4-M5 Link</p>
--	---

I submit my objection to the WestConnex M4-M5 Link as contained in the EIS application # SSI 7485, for the following reasons, **and ask that the Minister reject the application and require preparation of a genuine, not indicative, EIS**

EIS is Indicative only :


1. The EIS should not be approved as it does not contain any certainty for residents as to what is proposed and does not provide a basis on which the project can be approved. The EIS states 'the detail of the design and construction approach is indicative only based on a concept design and is subject to detailed design and construction planning to be undertaken by the successful contractors.' Therefore this entire process is a sham as the extent to which concerns are taken into account is not known as the contractor can simply make further changes. As the contractor is not bound to take into account community impacts outside of the strict requirements and as the contractor will be trying to deliver the project as quickly and cheaply as possible, it is likely that the additional measure proposed with respect to construction noise mitigation for (example) will not be adopted. The EIS should not be approved on the basis that it does not provide a reliable basis on which to base the approval documents. It does not provide the community with a genuine opportunity to provide meaningful feedback in accordance with the legislative obligation of the Government to provide a consultation process because the designs are 'indicative' only and subject to change. Because of this the EIS is riddled with caveats and lacks clear obligations and requirements for project delivery. The additional effect of this is that the community and other stakeholders such as the Council will be unable to undertake compliance activities as the conditions are simply too broad and lack any substantial detail.

Overlap in construction periods :

2. There are overlaps in the construction periods of the New M5 and M4 of up to one year. This will significantly worsen impacts for residents close to construction areas. No additional mitigation or any compensation is offered for residents for these periods.(Executive Summary xxvii). It is unacceptable that residents should have these prolonged periods of exposure to more than one project. The EIS makes no attempt to measure or mitigate the cumulative impact of these prolonged periods of construction noise exposure.

Human health risk (Executive Summary xvi):

3. The EIS states that there may be a 'small increase in pollutant concentrations' near surface roads. The EIS states that potential health impacts associated with changes in air quality (specifically nitrogen dioxide and particulates) within the local community have been assessed and are considered to be 'acceptable.' We disagree that the impacts on human health are acceptable and object to the project in its entirety because of these impacts

Submission from: Name: <u>PETER LAWSON</u> Signature: <u></u> Please <u>include / exclude (circle)</u> my personal information when publishing this submission to your website Declaration : I HAVE NOT made any reportable political donations in the last 2 years. Address: <u>17A ELSWICK ST</u> Suburb: <u>LEICHHARDT</u> Postcode: <u>2040</u>	Submission to: Planning Services, Department of Planning and Environment GPO Box 39, Sydney, NSW, 2001 Attn: Director – Transport Assessments Application Number: SSI 7485 Application Application Name: WestConnex M4-M5 Link
--	--

I submit my objection to the WestConnex M4-M5 Link as contained in the EIS application # SSI 7485, for the following reasons, **and ask that the Minister reject the application and require preparation of a genuine, not indicative, EIS**

Indicative works program – Leichhardt:

- (1) *Leichhardt residents were repeatedly told by SMC that the Darley Road site would be operational for three years. The EIS states that it will be operational for 5 years. This creates an unacceptable impact for residents. The works on the site should be restricted to a three-year program as was promised.*

Access tunnel from Darley Road – Leichhardt:


- (2) *The EIS contains no detail of the access tunnel from the Darley Road site to the mainline tunnel other than depicting the route. The approval conditions need to ensure that tunnelling is occurring at sufficient depth so as to not jeopardise the integrity of the homes and not create unacceptable vibration and noise impacts for James Street residents and those at adjacent streets. The approval conditions need to make clear the period of time for which the 'temporary' tunnel is to be used.*

Local road diversions and closures – Leichhardt:

- (3) *The EIS states that these will occur near the Darley Road site. There is no detail provided, nor is there a process by which residents can influence such decisions. The Inner West Council documents state that Darley Road is not built to normal road requirements and safety standards, as it was established as an access road for the former goods line. Two fatalities have occurred near the site location, with many accidents. The Council has been trying to make Darley Road a safer route for many years. Elwick Street North for example was partially closed as a result of a fatality. The approval conditions need to make it clear that all road closures need to be made in consultation with residents affected and that the safety issues are adequately addressed. No arterial traffic from Darley Road should be allowed to be diverted onto narrow local roads.*

Environmental Issues – Contamination – Leichhardt:

- (4) *The EIS states that Darley Road is a contaminated site, and likely has asbestos. The proposal is that 'treated' water will be directly discharged into the stormwater drain at Blackmore oval. There are four long-standing rowing clubs in the vicinity of this location. This plan will jeopardise the integrity of our waterway and compromise the use of the bay for recreational activities for boat and other users. We object in the strongest terms to this proposal on environmental and health reasons. There is no detail of the ongoing Motorway maintenance activities during operation provided in the EIS. The community therefore cannot comment on the impact that this ongoing facility will have on the locality. This component of the EIS should not be approved as this information is not provided and therefore impacts (on parking, safety, noise, amenity of the area) are not known.*

<p>Submission from:</p> <p>Name:.....PETER LAWSON.....</p> <p>Signature:..........</p> <p>Please <u>include / exclude (circle)</u> my personal information when publishing this submission to your website Declaration : I HAVE NOT made any reportable political donations in the last 2 years.</p> <p>Address: 174 ELSWICK ST.....</p> <p>Suburb: LEICHHARDT.....Postcode: 2040.....</p>	<p>Submission to:</p> <p>Planning Services, Department of Planning and Environment GPO Box 39, Sydney, NSW, 2001</p> <p>Attn: Director – Transport Assessments</p> <p>Application Number: SSI 7485 Application</p> <p>Application Name: WestConnex M4-M5 Link</p>
---	---


I submit my objection to the WestConnex M4-M5 Link as contained in the EIS application # SSI 7485, for the following reasons, **and ask that the Minister reject the application and require preparation of a genuine, not indicative, EIS**

- Residents on Darley Rd opposite the site and residents in Hubert St will have a direct line of site to the Motorway operation infrastructure. The resultant impact is a permanent degradation of the visual environment, is a loss of amenity and is detrimental to the community. This facility should not be permitted in this location and the EIS needs to demonstrate why it is required at this site. If approved, the facility should be moved to the north of the site out of line of site of residents. The residual land should be returned for community purposes, such as green space, with future commercial uses ruled out. If the community is forced to endure 5 years of severe disruptions due to this toll road, the compensation should, at the very least, result in the land being returned to the community as green space.
- The noise mitigation proposed in the EIS is unacceptable. No detail of noise walls is provided, giving residents no opportunity to comment on whether final impacts are acceptable. This is despite the fact 36 homes are identified in the EIS as severely affected by construction noise. The acoustic shed proposed is of the lowest grade and does not cover the entire site, resulting in noise impacts from the movement of trucks in and out of the tunnel access point. The highest grade acoustic shed should be provided, with the shed covering the entire site. The additional noise mitigation such as noise walls, need to be set out in detail so that residents can properly comment on the impacts.
- Darley Road and adjacent streets such as Hubert St are exposed to flood. The flood impact could be exacerbated by the disruption or blockage of existing drainage networks, which are risks identified in the EIS. The EIS has not assessed whether the identified risk to the existing drainage network will cause increased risk of flood damage to flood lots and it fails to take account of the Inner West Council's Leichhardt Floodplain Risk Management Plan which contains recommended flood modification options. The EIS has not assessed whether its drainage infrastructure will impede the Inner West Council's Leichhardt Floodplain Risk Management Plan option HC_FM3 to lay additional pipes/culverts from Elswick Street to Hawthorne Canal (via Regent Street and Darley Road). RMS has not assessed whether its drainage infrastructure will impede Inner West Council's Leichhardt Floodplain Risk Management Plan option HC_FM4 to lay additional pipes/ culverts from William Street to Hawthorne Canal via Hubert Street and Darley Road. The EIS should not be approved as it has not properly explained or assessed these impacts.
- The EIS only analyses crash statistics near the interchanges. It does not provide any detail as to the number of crashes at the James St/City West Link intersection which, on Transport for NSW's own figures, is the third most dangerous intersection in the inner west. Nor does it comment on the two fatalities that occurred on Darley Road near the proposed construction site. The EIS needs to detail the increased risk in crashes that will be caused by the additional 170 vehicles a day that are proposed to enter and leave Darley Road during the construction period.

Submission from:	Submission to:
Name: <u>NIWILI WHITE FOREST</u>	Planning Services, Department of Planning and Environment GPO Box 39, Sydney, NSW, 2001
Signature: <u>NW Boned</u>	Attn: Director – Transport Assessments
Please <u>include / exclude (circle)</u> my personal information when publishing this submission to your website Declaration : I <u>HAVE NOT</u> made any reportable political donations in the last 2 years.	Application Number: SSI 7485 Application
Address: <u>174 ELSWICK ST</u>	Application Name: WestConnex M4-M5 Link
Suburb: <u>LEICHHARDT</u> Postcode: <u>2040</u>	

I submit my objection to the WestConnex M4-M5 Link as contained in the EIS application # SSI 7485, for the following reasons, **and ask that the Minister reject the application and require preparation of a genuine, not indicative, EIS**

- ◆ We strongly object to the proposed location of this permanent operational facility on Darley Road. The presence of this site contradicts repeated assurances to the community that the site would be returned after construction was completed. The ongoing presence of this site will limit future uses of the darley Road site which could serve community purposes, particularly given its location directly next to public transport. Its presence removes the ability to provide more accessible, safer and direct pedestrian access to the North Leichhardt Light Rail Station. The plant location, in a neighbourhood setting is not appropriate. It will reduce property values and have an unacceptable impacts on the visual amenity of the area. The streets adjacent to Darley Road are comprised of low-rise residential homes and small businesses and infrastructure such as this should not be permitted in such a location.
- ◆ The EIS needs to provide specific detail as to what will be provided by way of alternative accommodation to the 36 residents identified as suffering extreme noise interference. There is no plan to temporarily relocate such residents, not to offer them financial compensation to enable them to move out during the worst period. There is an estimated 10 weeks of extreme noise during demolition of the commercial building and preparatory road works. Once this work is finished the residents will also be forced to endure a truck every 3-4 minutes for a period of five years. It is clearly not possible for such residents to continue to live in these houses and the EIS needs to detail what will be provided in terms of alternative living arrangements for part, or all of the construction work period.
- ◆ Leichhardt residents were repeatedly told by SMC that the Darley Road site would be operational for three years. The EIS states that it will be operational for 5 years. This creates an unacceptable impact for residents. The works on the site should be restricted to a three-year program as was promised.
- ◆ The EIS contains no detail of the access tunnel from the Darley Road site to the mainline tunnel other than depicting the route. The approval conditions need to ensure that tunnelling is occurring at sufficient depth so as to not jeopardise the integrity of the homes and not create unacceptable vibration and noise impacts for James Street residents and those at adjacent streets. The approval conditions need to make clear the period of time for which the 'temporary' tunnel is to be used.

Submission from:	Submission to:
Name: NIWILI WHITE FORREST	Planning Services, Department of Planning and Environment GPO Box 39, Sydney, NSW, 2001
Signature: 	Attn: Director – Transport Assessments
Please include / exclude (circle) my personal information when publishing this submission to your website Declaration : I HAVE NOT made any reportable political donations in the last 2 years.	Application Number: SSI 7485 Application
Address: 174 ELSWICK ST	Application Name: WestConnex M4-M5 Link
Suburb: LEICHHARDT Postcode: 2040	

I submit my objection to the WestConnex M4-M5 Link as contained in the EIS application # SSI 7485, for the following reasons, **and ask that the Minister reject the application and require preparation of a genuine, not indicative, EIS**

Local roads - prohibited truck movements – Leichhardt:

01. All of the streets abutting Darley Road identified as NCA 13 (James Street to Falls Street) should have a strict prohibition on any truck movements and worker contractor parking. These homes are already suffering the worst construction impacts of the work on the site and should be spared the further imposition of lack of parking and additional noise impacts. The EIS needs to prohibit outright truck movements (including parking) and worker parking on all of these streets.

Unacceptable construction noise impacts – Leichhardt:

02. The EIS states that construction noise levels would exceed the relevant goals without additional mitigation. The additional mitigation is mentioned but not proposed. All possible mitigation should be included as a condition of approval. The EIS acknowledges that substantial above ground invasive works will be required to demolish the Dan Murphys building and establish the road. The EIS noise projections indicate that for 10 weeks residents will suffer unacceptable noise impacts. The EIS does not contain a plan to manage or mitigate this terrible impact. There is no detail as to which homes will be offered (if at all) temporary relocation; there are no details of any noise walls or what treatments will be provided to individual homes that are badly affected. The approval needs to contain detail as to how this unacceptable impact will be managed and minimised during the construction period and, in particular, during site establishment. I object to the selection of the Darley Road site on the basis that the works required (demolition and surface works) will create unacceptable and unbearable noise and vibration impacts for extended periods. The EIS indicates that at least 36 homes will basically be unlivable during this period. In addition, the planned 170 heavy and light vehicles will considerably worsen the impact of construction noise.

No mention of aircraft noise – Leichhardt:

03. The EIS does not mention the impact of aircraft noise and its cumulative impact. As such, the noise levels identified are misleading. I object to the selection of the Darley Road site because of the unacceptable noise impacts it will have on surrounding homes and businesses.

Risk of accidents – Leichhardt:

04. I object to the proposal to the Darley Road civil and tunnel site because of the unacceptable risk it will create to the safety of our community. Darley Road is a known accident and traffic blackspot and the movements of hundreds of trucks a day will create an unacceptable risk of accidents. On Transport for NSW's own figures, the intersection at the City West Link and James Street is the third most dangerous in the inner west.

I object to the WestConnex M4-M5 Link proposals as contained in the EIS application # SSI 7485, for the reasons set out below.

Name: Jane Joherty

Signature: Jane Joherty

Please **include** my personal information when publishing this submission to your website
Declaration : I

Address: 25 Thelenza St

Suburb: LEICHHARDT Postcode: 2040

Submission to:

Planning Services,
Department of Planning and Environment
GPO Box 39, Sydney, NSW, 2001

Attn: Director – Transport Assessments

Application Number: SSI 7485

Application Name: WestConnex M4-M5
Link

1. The EIS should not be approved as it does not contain any certainty for residents as to what is proposed and does not provide a basis on which the project can be approved. The EIS states 'the detail of the design and construction approach is indicative only based on a concept design and is subject to detailed design and construction planning to be undertaken by the successful contractors.' Therefore this entire process is a sham as the extent to which concerns are taken into account is not known as the contractor can simply make further changes. As the contractor is not bound to take into account community impacts outside of the strict requirements and as the contractor will be trying to deliver the project as quickly and cheaply as possible, it is likely that the additional measure proposed with respect to construction noise mitigation for (example) will not be adopted. The EIS should not be approved on the basis that it does not provide a reliable basis on which to base the approval documents. It does not provide the community with a genuine opportunity to provide meaningful feedback in accordance with the legislative obligation of the Government to provide a consultation process because the designs are 'indicative' only and subject to change. Because of this the EIS is riddled with caveats and lacks clear obligations and requirements of project delivery. The additional effect of this is that the community and other stakeholders such as the Council will be unable to undertake compliance activities as the conditions are simply too broad and lack any substantial detail.
2. There are overlaps in the construction periods of the New M5 and M4 of up to one year. This will significantly worsen impacts for residents close to construction areas. No additional mitigation or any compensation is offered for residents for these periods. (Executive Summary xxvii). It is unacceptable that residents should have these prolonged periods of exposure to more than one project. The EIS makes no attempt to measure or mitigate the cumulative impact of these prolonged periods of construction noise exposure.
3. The EIS states that there may be a 'small increase in pollutant concentrations' near surface roads. The EIS states that potential health impacts associated with changes in air quality (specifically nitrogen dioxide and particulates) within the local community have been assessed and are considered to be 'acceptable.' We disagree that the impacts on human health are acceptable and object to the project in its entirety because of these impacts. (Executive Summary xvi)
4. The EIS is misleading because it discusses the creation of 14,350 direct jobs during construction. It omits the fact that jobs have also been lost because of acquisition of businesses, many of which were long-standing and employed hundreds of workers. (Executive Summary xviii)
5. No noise barriers have been proposed. This is unacceptable and appropriate noise barriers should be included in the EIS for consideration. (Executive Summary xvii)

Campaign Mailing Lists : I would like to volunteer and/or be informed about the anti-WestConnex campaigns - My details must be removed before this submission is lodged, and must be used only for campaign purposes and must not be divulged to other parties

Name _____ Email _____ Mobile _____

Attention Director Infrastructure Projects, Planning Services, Department of Planning and Environment GPO Box 39, Sydney, NSW, 2001	Name: <u>Heather Galvin</u>
	Address: <u>19 Waratah St</u>
Application Number: SSI 7485	Suburb: <u>Leichhardt</u> Postcode <u>2040</u>
Application Name: WestConnex M4-M5 Link	Signature: <u>Heather Galvin</u>
Please <u>include</u> my personal information when publishing this submission to your website Declaration : I <u>HAVE NOT</u> made any reportable political donations in the last 2 years.	

I object to the whole of the WestConnex Project, and the specific WestConnex M4-M5 Link proposals as contained in the EIS application, for the following reasons:

1. I object to the selection of Darley Road as a civil and construction site on the following grounds.
2. I object to the proposal that 170 heavy and light vehicle movements a day will occur at this site. This will create an unacceptable risk to pedestrians and bicycle users. The EIS should not permit any truck movements near the Darley Road site. The alternative proposal which provides that all spoil trucks enter and leave from the City West link is the only proposal that should be considered. The EIS does not mention that many students walk or ride to Orange Grove and Leichhardt Secondary College schools via Darley Road. There are also a number of childcare centres very close to the Darley Road site.
3. I object to the location of a permanent substation and water treatment plant following the completion of the project on the Darley Road site. This will limit the future uses of the land and the community has been continually assured that the land, which is Government-owned, would be available for community purposes. The presence of this facility will forever prevent the ability for safe and direct pedestrian access to the light rail stop, with users required to walk down a dark and winding path. It will also limit the future use of the site. If a permanent facility is to be located then it should be moved to the north of the site so that it is out of sight of homes and has less visual impact on residents.
4. Tunnel depths the tunnel depths for the Leichhardt area as low as 35 metres. This creates and unacceptable risk of damage to homes due to settlement (ground movement). The EIS acknowledges that at tunnelling at 35 metres and less this is a real risk. There is no mitigation provided for this risk. Instead, it states that properties will be repaired at the Government's expense. However, no details or assurance as to how this will occur are provided. The project should not be approved with such tunnelling depths permitted and with no detail as to the extent of damage and how and when it will be repaired. It will lead to the situation where residents and businesses are forced to engage structural engineers and lawyers to prove that the damage was linked to WestConnex works, with no assurance that this property damage will be promptly and satisfactorily fixed.
5. The EIS states that, if the current proposal for ventilation facilities do not manage to achieve satisfactory environmental and health impacts, that further ventilation facilities may be proposed. This is unacceptable and the EIS does not provide the alternative locations for any such facilities and therefore the community is deprived of any opportunity to comment on their impacts. The EIS should not be approved on the basis that there may be additional ventilation facilities that are not disclosed in the EIS.
6. All of the streets abutting Darley Road identified as NCA 13 (James Street to Falls Street) should have a strict prohibition on any truck movements and worker contractor parking. These homes are already suffering the worst construction impacts of the work on the site and should be spared the further imposition of lack of parking and additional noise impacts. The EIS needs to prohibit outright truck movements (including parking) and worker parking on all of these streets.

Campaign Mailing Lists : I would like to volunteer and/or be informed about the anti-WestConnex campaigns - My details must be removed before this submission is lodged, and must be used only for campaign purposes and must not be divulged to other parties

Name _____ Email _____ Mobile _____

Submission from: Name: <u>FRANCIS ANDER</u> Signature: <u>Francis And</u> Please include / exclude (circle) my personal information when publishing this submission to your website Declaration : I HAVE NOT made any reportable political donations in the last 2 years. Address: <u>99 Hill St</u> Suburb: <u>LEICHHARDT</u> Postcode: <u>2040</u>	Submission to: Planning Services, Department of Planning and Environment GPO Box 39, Sydney, NSW, 2001 Attn: Director – Transport Assessments Application Number: SSI 7485 Application Application Name: WestConnex M4-M5 Link
--	--

I submit my objection to the WestConnex M4-M5 Link as contained in the EIS application # SSI 7485, for the following reasons, **and ask that the Minister reject the application and require preparation of a genuine, not indicative, EIS**

Lack of ability to comment on the urban design as part of the approval process:

- i. The EIS does not provide any opportunity to comment on the urban design and landscape component of the project. It states that 'a detailed review and finalisation of the architectural treatment of the project operational infrastructure would be undertaken during detailed design'. The Community should be given an opportunity to comment upon and influence the design and we object to the approval of the EIS on the basis that this detail is not provided, nor is the community (or other stakeholders) given an opportunity to comment or influence the final design.

Property acquisitions:

- ii. The construction and operation of the project will result in 51 property acquisitions. We object to the project in its entirety because of this impact. We note that a number of long-standing businesses have been acquired and that many families and businesses in earlier stages have been forced to go to court to seek fair compensation. We object to the acquisition in particular of the Dan Murphys site. The business was substantially renovated and a new business opened with full knowledge of the likely acquisition. We object to it being acquired and compensated in this circumstances and call on the Government to investigate the circumstances which led to this occurring (Executive Summary xvii)

Noise barriers:

- iii. No noise barriers have been proposed. This is unacceptable and appropriate noise barriers should be included in the EIS for consideration. (Executive Summary xvii)

Risk of settlement (ground movement):

- iv. The EIS states that property damage due to ground movement may occur. We object to the project in its entirety on this basis. The EIS states that 'settlement, induced by tunnel excavation, and groundwater drawdown, may occur in some areas along the tunnel alignment'. The risk of ground movement is lessened where tunnelling is more than 35 metres. However, some tunnelling is at less than 10 metres. This proposed tunnel alignment creates an unacceptable risk of ground movement. In addition, the EIS states that there are a number of discrete areas to the north and northwest of the Rozelle Rail Yards, to the north of Campbell Road at St Peters and in the vicinity of Lord Street at Newtown where ground water movement above 20 milliliters is predicted 'strict limits on the degree of settlement permitted would be imposed on the project' and 'damage' would be rectified at no cost to the owner. would be placed (Executive Summary, xvii -iii). The project should not be permitted to be delivered in such a way that there is a known risk to property damage that cannot be mitigated to an acceptable level of risk.

Attention: Director, Infrastructure Projects, Planning Services Department of Planning and Environment, GPO Box 39, Sydney, NSW, 2001

Submission in relation to: Application Number - SSI 7485

Application name - WestConnex M4-M5 Link

Name: <u>MARIELLE DODDS</u>	
Address: <u>303/4 DENISON ST</u>	Suburb: <u>2050 Camperdown</u>
Post Code: <u>2050</u>	
Please include my personal information when publishing this submission to your website <input checked="" type="radio"/> Yes / No	
Declaration: I have not made any reportable political donations in the last 2 years.	
Signed: <u>Mariele Dodds</u>	Date: <u>26/9/17</u>

- Traffic and transport - construction worker parking**

I object to the Civil and Tunnel Construction site at Darley Road Leichhardt because the proponent has failed to comply with the SEARS which require that the Proponent must assess construction transport and traffic (vehicle, pedestrian and cyclists) impacts in relation to the nature of existing traffic (types and number of movements) on construction access routes (including consideration of peak traffic times and sensitive road users and parking arrangements). In 8.3.1 of the EIS the proponent states that 'A car parking strategy would be developed as part of the Construction Traffic and Access Management Plan (CTAMP) to limit impacts on parking for the surrounding communities.' It is unacceptable to proceed with the Civil and Tunnel Construction site at Darley Road Leichhardt without a parking plan in place. The proponent is already undertaking identical tunnelling activities as part of Stages 1 and 2 of the project and should be capable of providing a detailed worker parking strategy for the Darley Rd site based on its experience of similar sites with similar operations.

The proponent is not able to provide a plan for the Civil and Tunnel Construction site at Darley Road Leichhardt however, because it knows it cannot limit impacts on parking for the surrounding communities. The local community has no confidence that an adequate plan will ever be in place for the Civil and Tunnel Construction site at Darley Road Leichhardt. The experience of communities impacted by WestConnex worker parking at sites such as Northcote St Haberfield is that residents' complaints fall on deaf ears for a long time and that the responsible parties all refuse to take responsibility to solve the problem. Even when residents were able to get the Joint venture/SMC to agree to secure a worker parking site they have not taken effective action to make sure the workers actually used it. It appears that the proponent's plan for the Civil and Tunnel Construction site at Darley Road Leichhardt is to do nothing about worker parking and to wait for residents to complain and then to hold out until they get complaint fatigue and give up complaining.

I object to the Civil and Tunnel Construction site at Darley Road Leichhardt because there is no plan for worker parking and as a result the residents of Charles St, Hubert St, Darley Rd and Francis St will not be able to park on their streets and will be adversely impacted by worker parking. The proponent should be required to abandon the Darley Road civil and tunnel site Leichhardt. Alternatives have been identified which provide

adequate worker parking and the proponent has not given an adequate explanation as to why these alternatives have not been included in the EIS.

From: [REDACTED] <campaigns@good.do>
Sent: Sunday, 15 October 2017 10:00 PM
To: DPE CSE Information Planning Mailbox
Subject: Submission to WestConnex New M4/M5 EIS, project number SSI 16_7485

Attn: Secretary, re: WestConnex M4/M5 EIS, Project Number SSI 16_7485.

SUBMISSION OF OBJECTION TO WESTCONNEX M4/M5 LINK EIS.

I strongly object to this proposal in its entirety and urge the Secretary of Planning to advise the Minister to refuse the application on the grounds below. NSW Planning must require the Proponent to properly and adequately address the impacts set out below which are not adequately addressed in the EIS. NSW Planning must reject this EIS and instead recommend to the NSW government that there should be an independent review of WestConnex before more billions are spent and more residents' lives are damaged.

The EIS states 'the detail of the design and construction approach is indicative only based on a concept design and is subject to detailed design and construction planning to be undertaken by the successful contractors.' The community will have no opportunity to comment on the Preferred Infrastructure Report which forms the basis of the approval conditions. This means the community will have limited say in the management of the impacts identified in the EIS. The EIS needs to provide an opportunity for the community to meaningfully input into this report and approval conditions .

I completely reject the notion that unfiltered pollution stacks should be built anywhere in Sydney, let alone three or four in a single area. I am particularly concerned that schools would be near such unfiltered stacks. Members of Parliament should examine their conscience and consider how they would feel if their children or the children of loved ones were exposed to this level of fumes every day and they were part of a government that could have put in place measures to reduce the impact of the fumes," Ms Berejiklian said in 2008, according to transcripts.

"It is not too late, the government can still ensure that filtration is a possibility. World's best practice is to filter tunnels.

The EIS states, there are at least 5 schools that will be in the orbit of these poisonous fumes. Children and the elderly are most at risk of lung ailments. The Education Minister Rob Stokes declared in 2017, that "No ventilation shafts will be built near any school." in his electorate. The same should be applied in all areas of Sydney and the government needs to urgently review its policy of support for unfiltered stacks.

With four unfiltered emissions stacks in Rozelle, two in Haberfield (one each for the M4East and New M5) and two in St Peters, along with a large number of exit portals, residents of these area will suffer greatly from direct exposure to poisonous diesel particulates.

This is negligent when you consider that the World Health Organisation in 2012 declared diesel particulates carcinogenic.

I object to the indicative design for the Rozelle Interchange. Sydney Motorway Corporation has not been able to identify any other similar underground interchange project anywhere in the world or find a construction company to build it. This EIS should be rejected because it would be absurd to approve such a design concept without evidence that it could be constructed.

The EIS shows that traffic on the City West Link, Johnston St, the Crescent, Catherine St and Ross street would greatly increase during the construction period and also be greatly increased if Stage 3 were ever completed. It states that Stage 3 would do nothing to improve traffic congestion in the area, in fact it will add to the problem. Many of these areas are already congested at peak times. Even the EIS recognises that this would have a negative impact on the local area as more and more people try to avoid the congestion by using rat runs through local streets.

I completely reject the notion that unfiltered pollution stacks should be built anywhere in Sydney, let alone three or four in a single area. I am particularly concerned that schools would be near such unfiltered stacks.

I object to the use of Darley Rd, Leichhardt as a dive site. The site cannot accommodate the projected traffic movements without jeopardising the road network. Darley Road is a critical access road for the residents of Leichhardt and the inner west to access and cross the City West Link. As the EIS acknowledges and anyone who have driven there knows, this route is already congested at peak hours. The intersection at James Street and the City West link already has queues at the traffic lights. The only other option for commuters to access the city West Link is to use Norton Street, a two-lane largely commercial strip which is already at capacity. The addition of hundreds of trucks and contractor vehicles will result in traffic grinding to a halt and traffic chaos at this critical juncture with commuter travel times drastically increased.

I object to the acquisition of this site on the basis that Dan Murphys renovated and started a new business in December 2016, in full knowledge that they were to be acquired, with the acquisition process commencing early November 2016. This is maladministration of public money and the taxpayer should not be left to foot the compensation bill in these circumstances. With the Premier having now been referred to ICAC over the lease extension granted over this site, it is very clear that there has been a lack of transparency in the dealings with this site.

The noise and air quality studies are completely dependent on the accuracy of the traffic analysis and assumptions. If the traffic analysis is flawed, so too are the air and noise studies and local road traffic impacts. Only last week Citi financial analysts in a report to their large investors were of the view that the traffic predictions contained were unlikely to be achievable. An EIS based on inaccurate traffic analysis cannot be approved.

The inadequate traffic analysis shows that even if this tollway and all other proposed tollways are completed, the St Peters Interchange and Frederick Street in Ashfield will be considerably more congested in 2033 if the project goes ahead.

We are also concerned that the traffic figures relied upon in the EIS are simply not reliable. AECOM, the company responsible for this EIS, has a well-documented record of wrongly predicting traffic. Already there are reports that the traffic for all stages of WestConnex has been overestimated and construction costs underestimated. (SMH 'Pressure builds on government to sweeten WestConnex sale' 5/10/2017)

Reductions of volumes of traffic on Parramatta Rd, King Georges Road or the existing M5 are asserted but the model which projects these effects is not provided for scrutiny or independent assessment. The model's margin for error is not stated. The rest of the benefits all depend on the asserted traffic reductions generating improved travel times and better bus services or freight movement etc. So far the experience of the growth of traffic on Parramatta Rd in response to the re-imposition of tolls on the widened section of the M4 gives us leave to doubt these touted benefits.

There is reference in the EIS to the WestConnex Road Traffic Model version 2.3 (WRTM v2.3), a strategic traffic model that has been used in the traffic analysis. This model was developed by the NSW Roads and Maritime Services who have constantly pushed a motorway agenda to the disadvantage of the development of more public transport. There is insufficient explanation of the nature of the model, where it can be accessed and what function it plays in the analysis. There is no clear explanation of how the assumptions that underpin the WRTM have changed between EIS stages. Since so much else in the EIS including noise and air quality predictions are dependent on this forecasting, the lack of transparency makes it difficult for the EIS to be subject to independent critique.

When measuring the impacts in the EIS, it is important to bear in mind the mismanagement of the project to date and residents have little confidence that any measures set out in the approval document will, in fact, be complied with. During 2017 residents in St Peters have been subject to appalling odours which have damaged the health of some community members and damaged the quality of life of many more. SMC has failed to comply with the environmental protection licence that it was granted as part of previous approvals. NSW Planning has shown that it does not have the powers to enforce compliance. In this situation conditions are meaningless. I am appalled that there is a significant risk that these odours would continue if Stage 3 is approved. I would strongly object to the NSW EPA granting a license for this project on the basis of this application and with no clear plan for how contamination would be controlled. No community should be treated in this manner.

The Environmental Impact Statement for Stage 3 admits that the traffic around St Peters will be worse when both stages are completed. So the community would have to put up with the exhaust from tunnels and additional car

emissions from the traffic. Car emissions are known to shorten the lives of those who live within half a kilometre of a busy roadway. Diesel exhaust from trucks is classed as a carcinogen.

I am also concerned that Haberfield and Ashfield residents are being given the apparent choice of two construction plans, Option A or Option B, both of which will have severe impacts on the community. In fact the EIS hints at other options that have not been fully disclosed.

During the Stage one consultation phase, residents were repeatedly told that after construction of the M4 East, there would be no more above ground construction in Haberfield. It now appears that they were misled. SMC is already preparing its Preferred Infrastructure Report which will include its final choice of option. I demand that this report be made public as soon as it is filed with NSW Planning and that residents be given a right to consultation on the actual plan before a determination on this EIS application is made by NSW Planning.

There are overlaps in the construction periods of the New M5 and M4 of up to one year. This will significantly worsen impacts for residents close to construction areas. No additional mitigation or any compensation is offered for residents for these periods.(Executive Summary xxvii). It is unacceptable that residents should have these prolonged periods of exposure to more than one project. The EIS makes no attempt to seriously research the current impacts on residents, measure what the cumulative impacts would be or make suggestions that would mitigate the cumulative impact of these prolonged periods of construction noise exposure.

The EIS identifies a significant risk of leaks of contaminated water into Rozelle Bay and Alexandria Canal. Such risks to health of Sydney's waterways is not acceptable to me. The Sydney Motorway Corporation through its conduct at St Peters has shown that it cannot be trusted to manage contamination risks.

I object to the EIS on the grounds that it fails the Secretary's requirement for "meaningful" consultation. Hundreds of residents within the proposed project zone were not even notified of feedback sessions. Hundreds of submissions on the concept design, including a major one from the Inner West Council, were ignored. Consultation is not the provision of glossy brochures, light on detail, which minimise the negative aspects of a project and state that ever impact will be managed by a 'plan'.

SMC was required to consider alternatives. This section in the EIS is tokenistic at best. The City of Sydney came up with a well thought out alternative plan and this has been ignored in the EIS.

I urge the Secretary of NSW Planning to advise the Minister to reject this EIS, publish, my name and submission in accordance with the undertaking on your website, and provide a written response to each of the objections I have raised.

Yours sincerely, [REDACTED]

_____ This email was sent by [REDACTED] via Do Gooder, a website that allows people to contact you regarding issues they consider important. In accordance with web protocol FC 3834 we have set the FROM field of this email to our generic no-reply address at campaigns@good.do, however [REDACTED] provided an email address [REDACTED] which we included in the REPLY-TO field.

Please reply to [REDACTED]

To learn more about Do Gooder visit www.dogooder.co To learn more about web protocol FC 3834 visit: www.rfc-base.org/rfc-3834.html

NSW Department of Planning and Environment
GPO Box 39
Sydney NSW 2001

<https://westconnexactiongroup.good.do/makeyoursubmissiontothewestconnexm4m5eis/Submission-to-WestConnex-New-M4M5/>

EIS Submission for WestConnex M4-M5 Link (Application Number SSI 16 7485)

Thank you for the opportunity to submit on the EIS for WestConnex M4-M5 Link. I oppose the project and outline my major concerns below, especially those related to Rozelle Public School (the School) as a sensitive receptor.

Air pollution caused by the ventilation shafts

WestConnex plans unfiltered tunnel ventilation shafts of undetermined heights: one approximately 200m northwest and three others about 600m south of the School. There is not enough detail or evidence of analysis at the moment to enable me to determine the impact to the children at the School. Please provide the following:

- An analysis of current traffic volumes at 9am, noon and 3pm on Victoria Road adjacent to the school, and projected traffic analysis for school days both on Victoria Road adjacent to the School, and for both a tolled and toll-free Iron Cove Link tunnel adjacent to the School, at 9am, noon and 3pm, by diesel and non-diesel engine type,
- Evidence of current air pollution levels at the School from 9am, noon and 3pm for all school days in the past year, and the projected levels of air pollution at the School post-construction at 9am, noon and 3pm on day one, year one, year five and year ten, including carcinogenic diesel particulates, PM 2.5 particulates, and any other relevant measurement,
- Details of the prevailing wind and other relevant weather conditions at the School for each day in the past year,
- The final design of the 4 ventilation shafts proposed for Rozelle, including the height, diameter, façade and exact location, and a commitment that all ventilation shafts in Rozelle will be filtered for PM2.5,

Impacts of construction

Four to five years of construction works is planned, including work at Wellington Street which is adjacent to the School, constructing the Iron Cove Link tunnel portals on Victoria Road about 250m from the School, with tunnelling work (and activities to support tunnelling) scheduled for 24 hours a day, seven days a week.

I am very concerned that this will mean our children (as well as local residents) will be negatively impacted in some way by worsened air quality, loud noise and untenable vibration during this time - potentially the rest of their entire primary school education - during the entire time that our children are present on school grounds or at home and for a significant part of their lives.

Please provide a construction plan to include specific commitments and plans to:

- Minimise the short-term and long-term impact of construction children's physical and mental health, brain development, stress levels, sleep and naps, and the impact on those with pre-existing lung and heart conditions,

Impacts to physical and mental health after construction

- Identify and mitigate all short-term and long-term impacts of prolonged exposure to all known air pollutants associated with traffic on sensitive receptors as those identified in Appendix K figure 6-4 are insufficient.

Road user and pedestrian safety during construction and operation


There isn't enough traffic management detail to ensure the safety for the children at the School both during construction and operation. Please provide the following:

- A traffic risk mitigation plan concerning all roads and footpaths within 500m of the construction area, including but not limited to Victoria Road, Wellington Street, Merton Street and Darling Street for road users and pedestrians, including buses, pedestrians and cyclists during construction due to temporary road arrangements or the closeness of construction activities to normal traffic,
- Details of traffic modelling concerning all roads and footpaths within 500m of the construction area, including but not limited to Victoria Road, Wellington Street, Merton Street and Darling Street which minimises risks to safety for road users, including buses, pedestrians and cyclists during operation whilst the Iron Cove Link is toll-free, and if the Iron Cove Link is tolled in future, including any possible rat runs created by toll-avoiding road users,
- A traffic plan to maximise our children's health and safety and ability to walk to and participate in important School events, such as the School cross country and athletics carnival, normally held at King George's Park, and the School swim carnival at Drummoyne pool,
- Details of the impacts on bus routes and stops, and cycle paths and footpaths within 500m of construction, including but not limited to Victoria Road during construction and operation,
- Details on access to King George's Park and the Bay Run by road users, cyclists and pedestrians during construction and operation.

Other major concerns I have include:

For the sake of our community, our families, and our children, I hope you will be able to consider and address these important concerns.

Yours Sincerely,



Signature:

I allow / do not allow for my personal details to be published.

I have not made a reportable political donation over \$1000 in the past 2 years.

Name: Anne Sim's
Address: 42 MORT ST, BALMAIN NSW 2041
Email: annehamer99@gmail.com

<p>Attention Director Application Number: SSI 7485 Application</p> <p>Infrastructure Projects, Planning Services, Department of Planning and Environment GPO Box 39, Sydney, NSW, 2001</p> <p>Application Name: WestConnex M4-M5 Link</p>	<p>Name: <u>Alice MARYAR</u></p> <p>Signature: <u>A. Maryar</u></p> <p>Please <u>include / delete (cross out or circle)</u> my personal information when publishing this submission to your website. I <u>HAVE NOT</u> made reportable political donations in the last 2 years.</p> <p>Address: <u>47 Belmore St</u></p> <p>Suburb: <u>Rozelle</u> Postcode <u>2039</u></p>
---	---

I object to the WestConnex M4-M5 Link proposals for the following reasons:

- It is clear that the tunnel portals will be major sites for more traffic congestion. Some intersections that are currently very congested will be just as bad in 2033.
- No road junction as large and complex as the extraordinary spaghetti junction proposed to go underground has been built anywhere in the world. The feasibility is not tested. There are no international or national standards for such a construction.
- The impact of the deep tunnelling for the M4-M5 link - in addition to the tunnelling for the new Sydney Metro in the same area - in the Tempe, Sydenham, St Peters, Newtown and Camperdown and beyond is an unknown hazard to the soundness of the buildings above, and given that two different tunnelling operations will take place quite close, the people in those buildings will struggle to get repairs and compensation for loss because either contractor will no doubt blame the other.
- The EIS uses maps indicating alignment of the mainline tunnels. It is clear from more detailed reading deep into the EIS (ie 12-57 Sydney Water Tunnels) that the alignment and depths of the tunnels may vary very significantly, after further survey work has been done and construction methodology determined by the construction contractor. The maps provided in the EIS are nothing more than 'indicative' and are misleading the community. The EIS should be withdrawn, corrected and updated, and reissued for genuine public comment based on 'definitive' information.
- The justification for this project relies on the completion of other projects such as the Western Harbour Tunnel which has not yet been planned, let alone approved.
- Are there other potentially serious problems with Sydney Water utility services (described at EIS 12-57) or with other utilities in other suburbs or along the proposed M4-M5 tunnel alignment? If so, the EIS proposals and application should not be approved till these are all disclosed, researched, surveyed and the resolution publicly published.
- The increased amount of traffic the M4-M5 Link will dump on the roads to and from the St Peters, Haberfield and Rozelle Interchanges will disrupt local transport networks including bus and active transport (walking and cycling).
- I oppose the destruction of any more of Sydney's heritage for WestCONnex. I am appalled that Sydney Motorway Corporation is seeking approval to tunnel under hundreds of highly valued heritage buildings in Newtown without any serious assessment of risk at all. This heritage belongs to all of Sydney.
- I strongly object to the privatisation of the WestConnex project that turns public monies into private profit.
- The mechanical ventilation proposed depends on single direction tunnel construction, so how it can possibly work for large curved tunnels on multiple levels is unknown.

Campaign Mailing Lists : I would like to volunteer and/or be informed about the anti-WestConnex campaigns - My details must be removed before this submission is lodged, and must be used only for campaign purposes and must not be divulged to other parties

Name _____ Email _____ Mobile _____

23.9.17

Submission to: Planning Services Department of Planning and Environment GPO Box 39, Sydney, NSW 2001	Name: <u>SHANEY GREGORY</u>
Attention: Director – Transport Assessments	Signature: <u>Shaney</u> Please include / delete (cross out or circle) my personal information when publishing this submission to your website. Declaration: I HAVE NOT made any reportable political donations in the last 2 years.
Application Number: SSI 7485 Application Name: WestConnex M4-M5 Link	Address: <u>108 Hawthorne Pde</u> Suburb: <u>HAWTHORNE</u> Postcode: <u>2015</u>

I am registering my strong objections to Stage 3 of Westconnex, the M4-M5 link for the following reasons:

1.SMC have made it extremely difficult for the community to access hard copies of the EIS. The local Glebe library only has one copy and this is the situation at other local libraries. There are very limited hours of access to these locations outside normal working hours. Access to the EIS is very difficult without access to a personal computer. This totally restricts open community engagement.

2.The EIS gives no information about changes to traffic increases entering the Sydney CBD caused by the Westconnex. Duncan Gay when asked about this, in connection to huge increases of traffic predicted to enter the city from Westconnex at St Peters, would only say that traffic would disperse! So thousands of extra vehicles would magically disperse – where? There is no plan for this. RMS has only just started work to identify which roads will need to be upgraded to deal with these vast numbers of extra vehicles entering the city. So it is impossible to form an understanding of the true Environmental impacts of this project – which is the very purpose of an EIS.

3.The Westconnex has been described as an integrated transport network solution. This is totally untrue as the role and integration with public transport and freight rail has not been assessed. The Government recently committed to a Metro West so this throws into question the need for Westconnex. This is especially so as the Westconnex business case outlines a shift from public transport to toll roads as a benefit. This needs to be justified economically. The EIS does not do this.

4. At the Rozelle Rail Yards site there will be 2 entry/exits for Heavy vehicles off the City West Link. Extra traffic controls are to be set up with extra sequences of traffic light controls to enable spoil trucks to access and exit this site. It is stated there will be 517 Heavy Truck movements as day of which 46 will be in Peak hours, plus 10 truck movements from the Crescent site. Maps showing the truck movements show that all these trucks will use the City West link. Similar maps for Darley Rd dive site also show trucks from there using the City West Link. At a consultation with a Westconnex staff member it was stated that trucks removing spoil from Camperdown dive site would be stationed and called up from James Craig Rd, so there will also be a constant movement of trucks from this location onto the City West Link. The EIS states the cumulative effect of truck movements from all sites onto the City West Link will be 700 one way Heavy truck movements a day and of that 208 will be in Peak hours. This will cause total gridlock. The EIS says other routes maybe considered; there are no details of these. This is unacceptable as it would allow a privately owned SMC to make whatever decisions they saw fit when and if the EIS is approved with no input from the community allowed.

5.The removal of Buruwan Park for road widening and the realignment of the Crescent is a particular loss of badly needed parkland. This park was established as a nature corridor and a buffer to shield the local residents from City West Link, there are mature trees on this site, it was not intended as a children's recreational area with play equipment, the description in the EIS is inaccurate. Buruwan Park also has a main cycle route running through it. The alternative route being suggested is poor and takes no account of encouraging cycling as a mode of transport. The alternative routes are based on distance only and take no account of time taken or topography. Had this been done then this would have changed the assessment for the removal of the existing cycle/walkway bridge over the City West link. There is also no mention of this bridge being replaced after construction of the Westconnex. This is not acceptable.

23.9.17

Submission to: Planning Services, Department
of Planning and Environment. GPO Box 39,
Sydney, NSW, 2001

Attention Director – Transport Assessments

Application Number: SSI 7485

Application Name: WestConnex M4-M5 Link

Name: *SMANDY GREGORY*

Signature: *[Signature]*

Please include/delete (cross out or circle) my personal information
when publishing this submission to your website. Declaration: I have
not made any reportable donations in the last two years.

Address: *108 Hawthorne Pde*

Suburb: *LABURNUM*

Postcode *2045*

I wish to register my strong objections to Stage 3 (M4-M5 Link). My reasons are set out below:

1. The EIS states that property damage due to ground movement "may occur ~~in the~~ further stating that "settlement induced by tunnel excavation and groundwater drawdown may occur in some areas along the tunnel alignment". The risk of **ground movement is lessened** where tunnelling is more than **35 metres underground**. (Vol 2B Appendix E p 1) The planned Inner West Interchange proposes tunnels which are astonishingly shallow eg **John St at 22metres Hill St at 28metres Moore St 27metres. Piper St 37metres(Vol 2B Appendix E Part 2) Catherine St at 28metres(Vol 2B Appendix E Part 1)**. At these shallow depths, the homes above would indisputably sustain serious structural damage and cracking. Without provision for full compensation for damage there would be no incentive for contractors or Roads and Maritime Services to minimise this damage.
2. It is clear that Annandale, Glebe, Rozelle and Lilyfield will be exposed to unacceptable health risks. With **four unfiltered emissions stacks** in the area plus a **large number of exit portals**, the residents of this area will suffer greatly from **poisonous diesel particulates**. As you are no doubt aware, the World Health Organisation in 2012 declared diesel particulates carcinogenic. "As you are no doubt aware there are at least 5 schools that will be in the orbit of these poisonous fumes and children and the elderly are most at risk to lung ailments. As Education Minister Rob Stokes declared in 2017, "No ventilation shafts will be built near any school"
3. Rozelle Rail Yards will have 400 car parking spaces provided for workers(EIS). The daily workforce for these sites is stated to be approximately 550. This means that there will be **150 vehicles** will need to park in **nearby local streets** which are already over-subscribed during weekdays by commuters taking the light rail.
4. Rozelle Interchange and surrounds will experience **increased traffic with associated noise and air pollution**– most particularly at the Crescent, Johnson St and Catherine St, Annandale and Ross Street Glebe. These streets are already highly congested at peak times and with a massive number of extra truck movements and traffic associated with construction will become gridlocked during peak times.
5. The removal of spoil from the Rozelle Rail Yards will lead to **the largest number** of Spoil truck movements on the entire Stage 3 project: 517 Heavy truck movements a day, of which 46 are stated to take place during Peak hours. This leads to extra noise and air pollution in this area.
6. The **removal of Buruwan Park** between The Crescent and Bayview Crescent/Railway Parade, Annandale to accommodate the widening realignment of the Crescent would be a direct loss of much-needed parkland in this inner city area. Further, Buruwan Park lies on a major cycle route from Railway Parade through to Anzac Bridge, UTS and the CBD.
7. Unacceptable noise levels will accompany the construction of this massive interchange. No analysis has been provided of the magnitude of increased noise pollution in this area.
There will also be disturbance of soil which may be thick with contaminants such as lead and asbestos(as was the case in St Peters.) You made no provision for the safe removal of these toxic substances in St Peters and I do not see any provision in the EIS for their safe removal in this area.


To: Planning Services, Department of Planning
and Environment. GPO Box 39, Sydney, NSW,
2001

Attention: Director - Transport Assessments

Application No: SSI 7485

Application Name: WestConnex M4-M5 Link

Name: Jason Howard

Signature: 

Please include/delete (cross out or circle) my personal
information when publishing this submission to your website.
Declaration: I have not made any reportable donations in the last
two years.

Address:

41 Emma St

Suburb: Leichhardt Postcode: 2040

I am strongly opposed to Stage 3 (M4-M5 Link) for the following reasons -

WESTCONNEX STATED OBJECTIVES

1. The main reason given for the construction of the WestConnex motorway is to connect to Sydney Airport and Port Botany. The project has failed to meet both of these objectives.

QUESTIONABLE TRAVEL

2. If stage 3 of the Westconnex project is completed, it is predicted that by 2033, reductions in peak travel times from Western Sydney to the airport and to the Botany Port area will be **miniscule**. Parramatta to Sydney airport will save **10 minutes**, between Burwood and Sydney Airport the time saved will be **5 minutes** and between Silverwater and Port Botany the time saved will be **10 minutes**. These are only the best predictions put forward and time savings may in fact be much less. The whole rationale for building this wasteful **18 billion dollar** polluting project was precisely for that reason... to reduce travel times and to connect with Port Botany and the Airport.

SUBSIDENCE AND HOUSE DAMAGE

3. The EIS states that property damage due to ground movement "may occur", further stating that "settlement induced by tunnel excavation and groundwater drawdown may occur in some areas along the tunnel alignment". The risk of **ground movement and subsidence is lessened** where tunnelling is more than **35m underground**. (Vol 2B Appendix E p 1) The planned Inner West Interchange proposes tunnels which are extremely shallow eg **John St at 22m, Hill St at 28m, Moore St 27m (Vol 2B Appendix E Part 2) Catherine St at 28m (Vol 2B Appendix E Part 1)**. At these shallow depths, the homes above would indisputably sustain serious structural damage and cracking. Without provision for full compensation for damage there would be **no incentive for contractors or Roads and Maritime Services to minimise this damage**.

UNFILTERED STACKS - HEALTH DANGERS


4. It is clear that Annandale, Glebe, Rozelle and Lilyfield will be exposed to unacceptable health risks. With massive number of extra truck **four unfiltered emissions stacks** in the area plus a **large number of exit portals**, the residents of this area will suffer greatly from **poisonous diesel particulates**. This is negligent when you consider that, the World Health Organisation in 2012 declared **diesel particulates carcinogenic**. "As you are no doubt aware there are at least 5 schools that will be in the orbit of these poisonous fumes and children and the elderly are most at risk to lung ailments. Your Education Minister Rob Stokes declared in 2017, "No ventilation shafts will be built near any school."

PARKING CONGESTION

5. Rozelle Rail Yards will have **400 car** parking spaces provided for workers(EIS). The daily workforce for these sites is stated to be approximately **550**. This means that **150 vehicles** will need to **park in nearby local streets** which are already over-subscribed during weekdays by commuters taking the light rail.

POLLUTION - AIR/NOISE

6. The Rozelle Interchange, including the Inner West Interchange, and surrounding streets will experience **increased traffic with associated noise and air pollution** - ie at The Crescent, Johnson St and Catherine St in

Attention Director Infrastructure Projects, Planning Services, Department of Planning and Environment GPO Box 39, Sydney, NSW, 2001	Name: <u>DAVID SPRINZKE</u>
	Address: <u>83 JOHNSTON ST</u>
Application Number: SSI 7485	Suburb: <u>ANNANDALE</u> Postcode <u>2038</u>
Application Name: WestConnex M4-M5 Link	Signature: 
Please <u>include / delete (cross out or circle)</u> my personal information when publishing this submission to your website Declaration: <u>I HAVE NOT</u> made any reportable political donations in the last 2 years.	

I object to the whole of the WestConnex Project, and the specific WestConnex M4-M5 Link proposals as contained in the EIS application, for the following reasons:

1. There have been widespread reports in the media about extensive unresolved disputes regarding damages to houses in the Stage 1 M4 and Stage 2 M5 construction process. Why should the community believe that there will not be extensive damages to houses in Stage 3 ?
2. Because this is still based on a "concept design" it is unknown how the communities affected will not know what is being done below their residences, schools, business premises and public spaces, particularly if the whole project is sold into a private corporation's ownership before the actual designs and construction plans are determined. The EIS makes references to these designs and plans being reviewed but there is **NO** information as to what agency will be responsible for such reviews or whether the outcomes of such reviews will be made public. The communities below whose homes, business premises, public buildings and public spaces this massive project will be excavated and built will be completely in the dark about what is being done, what standards it is supposed to comply with, what inspection or scrutiny it will subject to, and whether the private corporations undertaking the work will be held to any liability by our government.
3. It is quite clear that the escalating cost of tolls will encourage drivers to avoid tollways. This will further pollute and congest local roads. Such impact already evident on Parramatta Rd usage after the new M4 tolls were introduced. The community expects similar impacts on roads around the St Peters interchange, including the Princes Highway, King St, Enmore and Edgeware Roads and though streets of Alexandria and Erskineville. The EIS Traffic analysis fails to deal with this issue of traffic beyond the boundaries of the project and should be rejected.
4. It all very difficult for the community to access hard copies of the EIS outside normal working and business hours. The Newtown Library only has one copy of the EIS, and has extremely limited opening hours. This restricted access does NOT constitute open and fair community engagement.
5. I am concerned that SMC has selected one of Sydney's most dangerous traffic spots, Darley Rd in Leichhardt for a construction site that will bring hundreds of extra trucks and cars into the area on a daily basis for years.
6. The additional unfiltered exhaust stack on the north-west corner of the interchange will further increase the vehicle pollution in an area where the prevailing south and north-westerly winds will send that pollution over residences, schools and sports fields. The St Peters Primary School in particular will be at the apex of a triangle between the two exhaust stacks on the south-western and north-western corners of the interchange. This is utterly unacceptable.
7. I completely reject the notion that unfiltered pollution stacks should be built anywhere in Sydney, let alone three or four in a single area. I am particularly concerned that schools would be near such unfiltered stacks. The government needs to urgently review its policy of support for unfiltered stacks.
8. The additional unfiltered exhaust stack on the north-west corner of the interchange will further increase the vehicle pollution in an area where the prevailing south and north-westerly winds will send that pollution over residences, schools and sports fields. The St Peters Primary School in particular will be at the apex of a triangle between the two exhaust stacks on the south-western and north-western corners of the interchange. This is utterly unacceptable.
9. I am deeply disappointed that the EIS contains little or no meaningful design and construction detail. It appears to be a wish list not based on actual effects. Everything is indicative, 'would' not 'will', telling me nothing is actually 'known' for certain. This is a dangerous and reckless attempt to get approval for a project that is yet to be properly designed.
10. The impact of the deep tunnelling for the M4-M5 link - in addition to the tunnelling for the new Sydney Metro in the same area - in the Tempe, Sydenham, St Peters, Newtown and Camperdown and beyond is an unknown hazard to the soundness of the buildings above, and given that two different tunnelling operations will take place quite close, the people in those buildings will struggle to get repairs and compensation for loss because either contractor will no doubt blame the other. The increasing numbers of vehicles will also increase the vehicle pollution (known to have adverse effects on breathing and also to be carcinogenic) in this area.

Attention Director

Infrastructure Projects, Planning Services,
Department of Planning and Environment
GPO Box 39, Sydney, NSW, 2001

Name: *Bruce Knobben*

Address: *1/150 King St*

Application Number: *SSI07485*

Suburb: *Newtown*

Postcode *2042*

Application Name: *WestConnex M4-M5 Link*

Signature: *[Signature]*

Please include / delete (cross out or circle) my personal information when publishing this submission to your website

Declaration: I HAVE NOT made any reportable political donations in the last 2 years.

I object to the whole of the WestConnex Project, and the specific WestConnex M4-M5 Link proposals as contained in the EIS M4/M5 Application, for the following reasons:

1. The business case for the project in all three stages does not take into account the costs of external impacts of air pollution for human and environmental health; increased fossil fuel emissions contributing to increase global warming; and in the economic and social costs of the disruption to human activities; of displacement of people and businesses; and of the destruction of community cohesion and amenity. These external costs far outweigh the questionable short term benefits of building roads which poorly serve people's transport needs and are not sustainable in the long term.
2. I strongly object to the privatisation of the WestConnex project that turns public monies into private profit.
3. I object to the issue of this EIS only 14 days after submission of comments on the concept design closed. There is no public response to the 1000s of comments on the design and it seems impossible that the comments could have been reviewed, assessed and responses to them incorporated into the EIS in the time. This questions the integrity of the entire EIS process.
4. The original objectives of the project specified improving road and freight access to Sydney Airport and to Port Botany. Neither Stage 2 or 3 provides such access. Both the new M5 and the new M4-M5 Link will dump 1000s more per day onto the roads to the Airport which are already at capacity.
5. The increased amount of traffic the M4-M5 Link will direct onto the roads to and from the St Peters Interchange will have a heavy disruptive impact on the local transport routes, whether by vehicle, bus, or active transport (walking and cycling).
6. Given the high cost of the tolls and their anticipated annual increase it is also expected that there will be an increase on traffic generally on local roads as motorists avoid the tollways. This can already be seen on Parramatta Rd immediately the new M4 tolls were activated. We expect exactly the same effect in the roads around the interchange, including the Princes Highway, King St, Edgeware Rd and Enmore Rd and though the streets of Erskineville and Alexandria.
7. The increasing numbers of vehicles will mean more vehicle pollution in the area (known to have adverse effects on breathing and also to be carcinogenic).
8. The additional unfiltered exhaust stack on the north-west corner of the interchange will further increase the vehicle pollution in an area where the prevailing south and north-westerly winds will send that pollution over residences, schools and sports fields. The St Peters Primary School in particular will be at the apex of a triangle between the two exhaust stacks on the south-western and north-western corners of the interchange. This is utterly unacceptable.
9. I object to there being two different tunnelling operations taking place in close proximity in time and location - the deep tunnelling for the M4-M5 link and the tunnelling for the new Sydney Metro in the same area - Tempe, Sydenham, St Peters, Newtown and Camperdown and beyond. The impact of this combined tunnelling is an unknown hazard to the soundness of the residences and buildings above, many of them very old and heritage listed. This is a serious community safety issue and residents who do experience damage will be caught between 2 separate contractors for repairs and compensation.

Campaign Mailing Lists: I would like to volunteer and/or be informed about the anti-WestConnex campaigns - My details must be removed before this submission is lodged, and must be used only for campaign purposes and must not be divulged to other parties

Name _____; Email: _____; Mobile: _____

Submission from: Name: <u>Diana Juras</u> Signature: <u>[Signature]</u> Please include delete (cross out or circle) my personal information when publishing this submission to your website Declaration : I HAVE NOT made any reportable political donations in the last 2 years. Address: <u>21-25 Enmore Rd</u> Suburb: <u>Newtown</u> Postcode <u>2042</u>	Submission to: Planning Services, Department of Planning and Environment GPO Box 39, Sydney, NSW, 2001 Attn: Director – Transport Assessments Application Number: SSI 7485 Application Application Name: WestConnex M4-M5 Link
--	--

I submit this objection to the WestConnex M4-M5 Link proposals as contained in the EIS application # SSI 7485, for the following reasons, and ask that the Minister reject the application.

- This EIS provides no basis on which to approve such a complex project including the building of interchanges underneath Sydney suburbs Rozelle and Leichhardt. It would be absurd to approve the building of up to three tunnels under people's homes on the basis of such flimsy information.
- Hundreds of risks associated with this project have not been assessed but have instead been deferred to a detailed design stage into which the public will have no input. I call on the Department of Planning to reject this inadequate EIS that has been prepared by AECOM that has multiple commercial interests in WestConnex.
- The EIS at 7-25 refers to 876 comments (limited to 140 characters) made via the collaborative map on the Concept Design 'up to July' that were considered in the preparation of the EIS. It does not mention the many hundreds of extended written submissions that were lodged in late July and early August. These critical 'community engagement' feedback submissions have clearly not been considered in the preparation of the EIS. This casts doubt over the integrity of the entire EIS process.
- Increased traffic congestion in areas around portals will increase pollution along roadsides, with predicted adverse impacts on breathing and through long-term carcinogenic effects. The maps and analysis of the pollution effects in the EIS should be presented in a way that enables them to be understood by ordinary citizens. Instead information is presented in a way that is deliberately obscure and hard to interpret.
- This EIS contains little or no meaningful design and construction detail. It appears to be a wish list not based on actual effects. Everything is indicative, 'would' not 'will', telling me nothing is actually 'known' for certain – and is certainly not included here.
- EIS 6.1 (Synthesis, Page 45) states. "..... this may result in changes to both the project design and the construction methodologies described and assessed in this EIS. Any changes to the project would be reviewed for consistency with the assessment contained in the EIS including relevant mitigation measures, environmental performance outcomes and any future conditions of approval". It is unstated just who would have responsibility for such a "review(ed) for consistency", and how these changes would be communicated to the community. The EIS should not be approved till significant 'uncertainties' have been fully researched and surveyed and the results (and any changes) published for public comment (ie : the Sydney Water Tunnels issues at 12-57)
- The original objectives of the project specified improving road and freight access to Sydney Airport and to Port Botany. Neither Stage 2 or 3 provides such access. Both the new M5 and the new M4-M5 Link will dump 1,000s more per day onto the roads to the Airport which are already at capacity.
- There has been no 'meaningful' consultation with the community. Some areas affected by M3/M5 have not even been letterboxed by SMC. These include St Peters and sections of Erskineville. The SMC received hundreds of submissions on its concept design and failed to respond to any of these before lodging this EIS.
- Unfiltered stacks anywhere in Sydney are not unacceptable. There must be a review of the NSW government's unacceptable policy on this issue. I am appalled that the ex Minister for Planning Rob Stokes who approved the New M5 and unfiltered stacks in St Peters and Haberfield would declare that he would not have them in his own area. How can residents have any trust in a process that is underpinned by such hypocrisy.
- The EIS at 7-51 refers to concerns that were raised by the community that the alignment of tunnels in Newtown appeared to go to the east of King Street, an area that had had no geotech drilling or testing. SMC staff indicated at Community information sessions that the maps included in the Concept Design were broad and indicative only, and that further details would be available in the EIS. No further details have been provided. This casts doubt over the integrity of the entire EIS process.
- Other Comments

Campaign Mailing Lists : I would like to volunteer and/or be informed about the anti-WestConnex campaigns - My details must be removed before this submission is lodged, and must be used only for campaign purposes and must not be divulged to other parties

Name _____ Email _____ Mobile _____

Submission from: Name: <u>Diana Munn</u> Signature: <u>[Signature]</u> Please include <u>delete</u> (cross out or circle) my personal information when publishing this submission to your website Declaration : I HAVE NOT made any reportable political donations in the last 2 years. Address: <u>21-25 Enmore Rd</u> Suburb: <u>Newtown</u> Postcode <u>2042</u>	Submission to: Planning Services, Department of Planning and Environment GPO Box 39, Sydney, NSW, 2001 Attn: Director – Transport Assessments Application Number: SSI 7485 Application Application Name: WestConnex M4-M5 Link
--	--

I submit this objection to the WestConnex M4-M5 Link proposals as contained in the EIS application # SSI 7485, for the following reasons, and ask that the Minister reject the application.

- Stage 3 is the most complex and expensive stage of WestConnex and the government is seeking approval, yet there are no detailed construction plans so we are not speaking to a real situation.
- The process that has led to this EIS has been undemocratic and obscure, driven by decisions made behind closed doors.
- The business case for the project in all three stages has failed to taken into account the external costs of these massive road projects in air pollution for human and environmental health, in adding fossil fuel emissions to increase global warming effects, and in the economic and social costs of the disruption to human activities, of displacement of people and businesses and of the destruction of community cohesion and amenity. These external costs far outweigh any benefits from building roads which poorly serve people's transport needs but instead enrich private corporations.
- This EIS contains **no meaningful** design and construction details and no parameters as to how broad changes and therefore impacts could be. It therefore fails to allow the community to be informed about and comment on the project impacts in a meaningful way.
- The EIS at 7-41 acknowledges that there is great concern in the community that King Street, Newtown, will be made a 24 hour clearway, stating "Roads and Maritime has no plan to change the existing clearways on King Street". This statement is deliberately misleading - it infers that SMC has authority in controlling impacts on regional roads. Roads and Maritime have the unfettered right to declare Clearways wherever and whenever they wish, and RMS has **NEVER** stated publicly that King Street will not be subject to extended clearways.
- The EIS at 12-57 describes possible disruptions of water supply to a vast area of Sydney as a result of tunnelling in the proximity of two major Sydney Water Tunnels in the Newtown area, stating "Detailed surveys should be undertaken to verify the levels and condition of these Sydney Water Assets". Why has an EIS been published that infers that the tunnel alignments have been thoroughly surveyed and researched, when further survey work could dramatically alter the alignments in the future ?
- There are estimated 100 heavy and 70 light vehicle movements a day and the plan is to allow a right-hand turn into Darley Road from the CW Link. The trucks will drive onto Darley Road, turn right into the site and then left back out onto the CW Link, which is unrealistic given the amount of traffic on these roads now.
- I am appalled that the Sydney Motorway Corporation could seek approval to build complex interchanges under the suburbs of Rozelle and Leichhardt on the basis of an EIS that is based on a concept design rather than detailed proposal that includes engineering plans.
- The warm and caring words contained in the EIS, ref Sustainability Management Strategy, have not been reflected in the wanton destruction of homes, trees and habitat already. Why should we believe them?
- The increased amount of traffic the M4-M5 Link will dump on the roads to and from the St Peters Interchange will have a heavy disruptive impact on the local transport routes, whether by vehicle, bus, or active transport (walking and cycling)

Campaign Mailing Lists : I would like to volunteer and/or be informed about the anti-WestConnex campaigns - My details must be removed before this submission is lodged, and must be used only for campaign purposes and must not be divulged to other parties

Name _____ Email _____ Mobile _____

Submission from: Name: <u>Bake Gies</u> Signature: <u>[Signature]</u> Please include / delete (cross out or circle) my personal information when publishing this submission to your website Declaration : I HAVE NOT made any reportable political donations in the last 2 years. Address: <u>5/29A Bay St</u> Suburb: <u>Waverley</u> Postcode <u>2060</u>	Submission to: Planning Services, Department of Planning and Environment GPO Box 39, Sydney, NSW, 2001 Attn: Director – Transport Assessments Application Number: SSI 7485 Application Application Name: WestConnex M4-M5 Link
---	--


I submit this objection to the WestConnex M4-M5 Link proposals as contained in the EIS application # SSI 7485, for the following reasons, and ask that the Minister reject the application.

- Stage 3 is the most complex and expensive stage of WestConnex and the government is seeking approval, yet there are no detailed construction plans so we are not speaking to a real situation.
- The process that has led to this EIS has been undemocratic and obscure, driven by decisions made behind closed doors.
- The business case for the project in all three stages has failed to taken into account the external costs of these massive road projects in air pollution for human and environmental health, in adding fossil fuel emissions to increase global warming effects, and in the economic and social costs of the disruption to human activities, of displacement of people and businesses and of the destruction of community cohesion and amenity. These external costs far outweigh any benefits from building roads which poorly serve people's transport needs but instead enrich private corporations.
- This EIS contains **no meaningful** design and construction details and no parameters as to how broad changes and therefore impacts could be. It therefore fails to allow the community to be informed about and comment on the project impacts in a meaningful way.
- The EIS at 7-41 acknowledges that there is great concern in the community that King Street, Newtown, will be made a 24 hour clearway, stating "Roads and Maritime has no plan to change the existing clearways on King Street". This statement is deliberately misleading - it infers that SMC has authority in controlling impacts on regional roads. Roads and Maritime have the unfettered right to declare Clearways wherever and whenever they wish, and RMS has **NEVER** stated publicly that King Street will not be subject to extended clearways.
- The EIS at 12-57 describes possible disruptions of water supply to a vast area of Sydney as a result of tunnelling in the proximity of two major Sydney Water Tunnels in the Newtown area, stating "*Detailed surveys should be undertaken to verify the levels and condition of these Sydney Water Assets*". Why has an EIS been published that infers that the tunnel alignments have been thoroughly surveyed and researched, when further survey work could dramatically alter the alignments in the future ?
- There are estimated 100 heavy and 70 light vehicle movements a day and the plan is to allow a right-hand turn into Darley Road from the CW Link. The trucks will drive onto Darley Road, turn right into the site and then left back out onto the CW Link, which is unrealistic given the amount of traffic on these roads now.
- I am appalled that the Sydney Motorway Corporation could seek approval to build complex interchanges under the suburbs of Rozelle and Leichhardt on the basis of an EIS that is based on a concept design rather than detailed proposal that includes engineering plans.
- The warm and caring words contained in the EIS, ref Sustainability Management Strategy, have not been reflected in the wanton destruction of homes, trees and habitat already. Why should we believe them?
- The increased amount of traffic the M4-M5 Link will dump on the roads to and from the St Peters Interchange will have a heavy disruptive impact on the local transport routes, whether by vehicle, bus, or active transport (walking and cycling)

Submission to: Planning Services Department of Planning and Environment GPO Box 39, Sydney, NSW 2001 Attention: Director – Transport Assessments Application Number: SSI 7485 Application Name: WestConnex M4-M5 Link	Name: <i>Petero Gouvalos</i> Signature: Please <u>include / delete (cross out or circle)</u> my personal information when publishing this submission to your website. Declaration: I HAVE NOT made any reportable political donations in the late 2 years. Address: <i>74 Stylor St</i> Suburb: <i>Leichhardt</i> Postcode: <i>2040</i>
--	--

I object to the Westconnex M4-M5 link proposals as contained in the EIS for the following reasons:

1. The EIS is a strategy document only. It does not commit to any design, and therefore it doesn't address any local issues which are created by the construction of the M4-M5 link. Its whole purpose is to prepare a legal and bureaucratic pathway for the sale of Sydney Motor Corporation to the private sector thereby removing the Government from the oversight and responsibility for the design and construction. It also endeavours to lock out the public from being able to have any say in what is built, how it is built and where it is built.
2. The EIS shows that traffic on the City West Link, Johnston St, the Crescent, Catherine St and Ross street will greatly increase during the construction period and also be greatly increased by the time Stage 3 is completed. It states that Stage 3 will do nothing to improve traffic congestion in the area in fact it will add to the problem. Many of these areas are already congested at Peak times. This will be highly negative for the local area as more and more people try to avoid the congestion by using rat runs through the local areas on local streets.
3. The proposed work hours for the Rozelle Rail Yards Site are tunnelling and spoil handling 24 hours a day seven days a week. On ground construction Mon-Fri 7.00am – 6.00pm, Sat 8.00am- 1.00pm. However as has been experienced by those at Haberfield and St Peters these hours and especially late and night work have been extended and implemented when the schedules have fallen behind and this has lead to great physical and mental stress for many residents through interrupted sleep and loss of sleep especially for those with children. The roads and sites at night in the area will see a marked increase in noise from truck movements, truck reversing alarms and running machinery. It will also see a marked increase in light during the night hours with site illumination and vehicle head lights as has been experienced in other areas. These problems have not been addressed in the EIS.
4. The Rozelle Rail Yards site is the location of 3 Unfiltered Pollution Stacks. There is a fourth stack on Victoria Rd close to Darling St almost opposite Rozelle Primary School. If the Western Harbour Tunnel is built there will also be a total of 7 Tunnel Portals. Tunnel Portals are also areas of high levels of pollution. It is totally unacceptable that the Pollution Stacks are unfiltered. Recently built tunnels in Tokyo successfully filter 98% of all pollutants. There are at least 5 schools and childcare centres in close proximity to these pollution stacks.
5. Heart disease will skyrocket due to air pollution caused by Westconnex bringing more cars into the Inner West says Paul Torzillo, Head of Respiratory medicine at Royal Prince Albert Hospital. Inner West Courier 23rd May 2017
6. Motor vehicles account for 14% of Particulate Pollution of 2.5 microns and less in Australia. There is no safe level to exposure to particulate matter of 2.5 microns and less. Fine particulate matter is linked with Asthma, Lung Disease, Cancer, Stroke and poor lung development in children. Those most at risk are the old, the young and the unborn of pregnant women.
7. The Rozelle Rail Yard stacks are stated to be 38m high and are situated in a valley area. The majority of Balmain Road is 39m above sea level and Annandale St is at 29m above sea level. Both are considerably less than 1 kilometre from the Rail Yard stacks so pollution will be blown directly into many homes in these areas. This will expose the residents of Annandale, Lilyfield, Rozelle and Balmain to highly increased health risks.
8. There will be major impacts on the Anzac Bridge with a projected increase of 60% in daily traffic. There will also be major impacts to the Sydney City Centre. The EIS states that this will lead to major impacts on bus travel time and reliability. The EIS's suggests that people will have to adjust their travel times to starting for work earlier and finishing later. This is unacceptable and underlines Westconnex's waste and total failure.

Submission to: Planning Services Department of Planning and Environment GPO Box 39, Sydney, NSW 2001	Name: KRISTY NATHAN Signature: 
Attention: Director – Transport Assessments	Please include / delete (cross out or circle) my personal information when publishing this submission to your website. Declaration: I HAVE NOT made any reportable political donations in the late 2 years.
Application Number: SSI 7485 Application Name: WestConnex M4-M5 Link	Address: 176 LILYPHEN RD Suburb: LILYFIELD Postcode: 2040

I object to the Westconnex M4-M5 link proposals as contained in the EIS for the following reasons:

1. The EIS is a strategy document only. It does not commit to any design, and therefore it doesn't address any local issues which are created by the construction of the M4-M5 link. Its whole purpose is to prepare a legal and bureaucratic pathway for the sale of Sydney Motor Corporation to the private sector thereby removing the Government from the oversight and responsibility for the design and construction. It also endeavours to lock out the public from being able to have any say in what is built, how it is built and where it is built.
2. The EIS shows that traffic on the City West Link, Johnston St, the Crescent, Catherine St and Ross street will greatly increase during the construction period and also be greatly increased by the time Stage 3 is completed. It states that Stage 3 will do nothing to improve traffic congestion in the area in fact it will add to the problem. Many of these areas are already congested at Peak times. This will be highly negative for the local area as more and more people try to avoid the congestion by using rat runs through the local areas on local streets.
3. The proposed work hours for the Rozelle Rail Yards Site are tunnelling and spoil handling 24 hours a day seven days a week. On ground construction Mon-Fri 7.00am – 6.00pm, Sat 8.00am- 1.00pm. However as has been experienced by those at Haberfield and St Peters these hours and especially late and night work have been extended and implemented when the schedules have fallen behind and this has lead to great physical and mental stress for many residents through interrupted sleep and loss of sleep especially for those with children. The roads and sites at night in the area will see a marked increase in noise from truck movements, truck reversing alarms and running machinery. It will also see a marked increase in light during the night hours with site illumination and vehicle head lights as has been experienced in other areas. These problems have not been addressed in the EIS.
4. The Rozelle Rail Yards site is the location of 3 Unfiltered Pollution Stacks. There is a fourth stack on Victoria Rd close to Darling St almost opposite Rozelle Primary School. If the Western Harbour Tunnel is built there will also be a total of 7 Tunnel Portals. Tunnel Portals are also areas of high levels of pollution. It is totally unacceptable that the Pollution Stacks are unfiltered. Recently built tunnels in Tokyo successfully filter 98% of all pollutants. There are at least 5 schools and childcare centres in close proximity to these pollution stacks.
5. Heart disease will skyrocket due to air pollution caused by Westconnex bringing more cars into the Inner West says Paul Torzillo, Head of Respiratory medicine at Royal Prince Albert Hospital. Inner West Courier 23rd May 2017
6. Motor vehicles account for 14% of Particulate Pollution of 2.5 microns and less in Australia. There is no safe level to exposure to particulate matter of 2.5 microns and less. Fine particulate matter is linked with Asthma, Lung Disease, Cancer, Stroke and poor lung development in children. Those most at risk are the old, the young and the unborn of pregnant women.
7. The Rozelle Rail Yard stacks are stated to be 38m high and are situated in a valley area. The majority of Balmain Road is 39m above sea level and Annandale St is at 29m above sea level. Both are considerably less than 1 kilometre from the Rail Yard stacks so pollution will be blown directly into many homes in these areas. This will expose the residents of Annandale, Lilyfield, Rozelle and Balmain to highly increased health risks.
8. There will be major impacts on the Anzac Bridge with a projected increase of 60% in daily traffic. There will also be major impacts to the Sydney City Centre. The EIS states that this will lead to major impacts on bus travel time and reliability. The EIS's suggests that people will have to adjust their travel times to starting for work earlier and finishing later. This is unacceptable and underlines Westconnex's waste and total failure.

Attention: Director, Infrastructure Projects, Planning Services Department of Planning and Environment, GPO Box 39, Sydney, NSW, 2001

Submission in relation to: Application Number - SSI 7485

Application name - WestConnex M4-M5 Link

Name:	<i>Timothy DUBOIS SMITH</i>	
Address:	<i>261a Nelson St</i>	Suburb
Post Code	<i>Annandale</i>	<i>2038</i>
Please include my personal information when publishing this submission to your website <input checked="" type="radio"/> Yes / No		
Declaration: I have not made any reportable political donations in the last 2 years.		
Signed:	<i>Timothy Smith</i>	Date <i>26/9/17</i>

• **Traffic and transport – hours of operation for spoil removal**

I object to the Civil and Tunnel Construction site at Darley Road Leichhardt because the proponent has failed to comply with the SEARS which require that the Proponent must assess construction transport and traffic (vehicle, pedestrian and cyclists) impacts in relation to access constraints and impacts on public transport, pedestrians and cyclists.


The proponent's failure stems from its contradictory and inconsistent assessment of the impacts of spoil removal from the site. In 8.3.1 of the EIS the proponent states that 'Where practical, spoil would be removed during the day, outside of peak periods.'

This is completely at odds with the proponents own figures for heavy vehicle movements in peak hour. In Table 8-42 Indicative daily and peak period construction traffic volumes it is indicated that there will be 14 heavy vehicle movements in the AM and PM peak. This is a spoil truck movement every 4 minutes. If the EIS is approved as is then the proponent's contractor will be permitted to remove spoil during peak periods and would have no constraints on the number of truck movements per hour.

No doubt in order to complete the project on time the contractor will have the maximum number of truck movements possible regardless of the impact on residents. I object to the Civil and Tunnel Construction site at Darley Road Leichhardt because spoil trucks on Darley Rd will create traffic congestion during peak times (which are in actual fact longer than the peak hours on which the proponent bases its analysis).

I object to the Civil and Tunnel Construction site at Darley Road Leichhardt because spoil trucks on Darley Rd will create traffic queues and will increase traffic through local streets. The proponent is the guardian of the road network and knows that this will be the result.

The proponent should be required to abandon the Darley Road civil and tunnel site Leichhardt. Alternatives have been identified which will allow spoil haulage directly onto the City West Link and the proponent has not given an adequate explanation as to why these alternatives have not been included in the EIS.

Attention Director Infrastructure Projects, Planning Services, Department of Planning and Environment GPO Box 39, Sydney, NSW, 2001	Name: J. G. ALLEN
	Address: 53 ANNEX ST
Application Number: SSI 7485	Suburb: Postcode 2040
Application Name: WestConnex M4-M5 Link	Signature: 
Please include my personal information when publishing this submission to your website Declaration : I <u>HAVE NOT</u> made any reportable political donations in the last 2 years.	

I object to the whole of the WestConnex Project, and the specific WestConnex M4-M5 Link proposals as contained in the EIS application, for the following reasons:

1. I object to the planned acquisition of the Dan Murphys site on Darley Road for the creation of a civil and tunnel works site as it will create unacceptable noise impacts for the community and lead to traffic chaos, along with creating an increased risk of accidents to pedestrians and cycle users.
2. The substation and water treatment plant proposed for Darley Road should be moved to the north end of the site near the City West link so that it is less visible to residents. There are no homes that will have direct line of sight of the facility if it is moved. This will also enable direct pedestrian access to the light rail without the need to use the winding path at the rear of the site which creates safety issues and adds to the time required to access the light rail stop.
3. The EIS permits trucks to access local roads in 'exceptional circumstances', which includes queuing at the site. Given the acknowledged constraints of the Darley Rd site (and based on experience with cars accessing the site for Dan Murphy's), queuing will be the norm and not the exception. The EIS, as pertains to the Darley Road site, needs to be amended to rule out queuing as an exceptional circumstance which allows trucks to use local roads.
4. At the conclusion of the construction period, the Darley Road site should be returned to the community as compensation for the imposition of this construction site in our neighbourhood for a 5-year period. If the substation and water treatment plant is moved to the north of the site, then the lower half of the site (which is the most accessible end) could be converted into open space with mature trees planted. As this site is immediately adjacent to the bay run, bicycle parking and other facilities that support active transport could be included. This would result in increase the green space for residents and result in a pleasant green environment for pedestrians, rather than a fenced facility. The approval conditions need to mandate that the Darley Rd site is to be preserved as green space or other community purposes at the conclusion of the construction period.
5. No trucks (heavy or light) should be permitted on any streets adjacent to Darley Road identified as NCA 13 (James Street to Falls Street). A blanket prohibition should be in force with respect to any worker vehicles from the construction site parking on these local streets. These homes will already suffer the worst construction impacts and should be spared the further imposition of lack of parking and the additional noise impacts of additional cars on their street. These local streets are not designed to handle heavy vehicle movements. Therefore, any approval conditions need to prohibit outright truck movements (including parking) and worker parking on all local streets adjacent to Darley Road.
6. Any approval conditions and the relevant construction contracts must require that all workers to the Darley Rd site are bussed in or use public transport such as the light rail, with no parking whatsoever permitted on local roads adjacent to the Darley Road site. The site currently provides only 11 car spaces for an estimated 100 workers a day on site. The project cannot be approved on this basis without a strict requirement on workers to use public transport or project provided transport and a prohibition needs to be in place against parking on local streets.

Campaign Mailing Lists : I would like to volunteer and/or be informed about the anti-WestConnex campaigns - My details must be removed before this submission is lodged, and must be used only for campaign purposes and must not be divulged to other parties

Name _____ Email _____ Mobile _____

Attention Director Infrastructure Projects, Planning Services, Department of Planning and Environment GPO Box 39, Sydney, NSW, 2001	Name: <i>Chloe Treill-John</i>	
	Address: <i>20 Hubert St</i>	
Application Number: SSI 7485	Suburb: <i>Leichhardt</i>	Postcode <i>2040</i>
Application Name: WestConnex M4-M5 Link	Signature: <i>Chloe Treill-John</i>	
Please include my personal information when publishing this submission to your website Declaration: I HAVE NOT made any reportable political donations in the last 2 years		

I object to the whole of the WestConnex Project, and the specific WestConnex M4-M5 Link proposals as contained in the EIS application, for the following reasons:

- I. I am very concerned by the finding that 162 homes and hundreds of individual residents including young children, students and people at home during the day will be highly affected by construction noise. These homes are spread across all construction sites. The predicted levels are more than 75 decibels and high enough to produce damage over an eight hour period. Such noise levels will severely impact on the health, capacity to work and quality of life of residents. NSW Planning should not give approval for this, especially based on the difficulties residents near M4 East, M4 Widening and New M5 residents have experienced in achieving notification and mitigation M4 east and New M5. A promise of some future plan to mitigate by a construction company yet to be nominated is certainly not sufficient.
- II. The EIS states that spoil haulage hours will be restricted but ignores the fact that the same was promised for the M4 East but these promises have been ignored repeatedly.
- III. The business case for the project in all three stages has failed to taken into account the external costs of these massive road projects in air pollution for human and environmental health, in adding fossil fuel emissions to increase global warming effects, and in the economic and social costs of the disruption to human activities, of displacement of people and businesses and of the destruction of community cohesion and amenity. These external costs far outweigh any benefits from building roads which poorly serve people's transport needs but instead enrich private corporations.
- IV. The EIS lacks sufficient focus on traffic congestion in the suburbs of Alexandria and Erskineville. Are these being ignored because they will be even more congested than currently.
- V. The EIS states that, if the current proposal for ventilation facilities do not manage to achieve satisfactory environmental and health impacts, that further ventilation facilities may be proposed. This is unacceptable and the EIS does not provide the alternative locations for any such facilities and therefore the community is deprived of any opportunity to comment on their impacts. The EIS should not be approved on the basis that there may be additional ventilation facilities that are not disclosed in the EIS.
- VI. It is clear that the tunnel portals will be major sites for more traffic congestion. Some intersections that are currently very congested will be just as bad in 2033.
- VII. Leichhardt residents were repeatedly told by SMC that the Darley Road site would be operational for three years. The EIS states that it will be operational for 5 years. This creates an unacceptable impact for residents. The works on the site should be restricted to a three-year program as was promised.
- VIII. The volume of extra heavy traffic in the Rozelle area and the acknowledged impact this will have on local roads is completely unacceptable to me.

Submission to : Planning Services, Department of Planning and Environment GPO Box 39, Sydney, NSW, 2001	Name: <u>ERAGH Amalouh</u> Signature: <u>[Signature]</u>
Attention: Director – Transport Assessments	Please <u>include / delete (cross out or circle)</u> my personal information when publishing this submission to your website Declaration : I HAVE NOT made any reportable political donations in the last 2 years.
Application Number: SSI 7485 Application Name: WestConnex M4-M5 Link	Address: <u>3 darley st</u> Suburb: <u>Newtown</u> Postcode <u>2204</u>

I submit this objection to the WestConnex M4-M5 Link proposals as contained in the EIS application # SSI 7485, for the following reasons, and ask that the Minister reject the application

- The decision to build a three-stage tollway instead of expanding public transport has never been subjected to democratic decision-making and in fact has been opposed by the great majority of submissions received in response to the Environmental Impact Statements for the first two stages.
- An on-line interactive map was published with the M4-M5 Concept Design that indicated a very wide yellow 'swoosh' that is upwards of a kilometre wide in some sections of the M4-M5 proposals. SMC have NEVER publicly published or acknowledged that the contractor to be appointed to build the tunnels will be 'encouraged' to do so within the yellow swoosh footprint, but may go outside the indicative swoosh area if found necessary after further geotech and survey work. The proposed Sydney Water Tunnels surveys (EIS 12-57) could potentially see a dramatic change in the tunnel alignments in the Newtown area. Why were these surveys not done during the past three years such that 'definitive' rather than 'indicative' alignments could be published. The EIS should be withdrawn till such time that it is a true and fair 'definitive' document open for genuine public comment.
- There will be 100 workers a day on the site, with provision for only 10-20 car spaces and there is a concession that local streets will be used, who will be 'encouraged' to use public transport. Our experience with the major construction sites in Haberfield, and St Peters that public transport is not used by the workers and that despite the fact they are not supposed to do so, they park in our local streets and cause strife with our residents.
- The EIS at 7-21 states that Community update Newsletters were distributed to residents 'near the project footprint' in many suburbs. This statement is simply not correct. No such newsletters were received by residents in central and northern Newtown. SMC was made aware of this fact, but has not responded to verbal and written requests for audited confirmation of the addresses 'letterboxed'. This statement of community engagement should be rejected by the Department.
- Darley Road is confirmed as a 'civil and tunnel site (dive site)' with a 'Motorway Operations' site at one end for machinery during the build and will then house permanent water treatment facilities, despite evidence tendered to the Concept Design explaining that this intersection has an high accident rate and is completely unsuitable for such a purpose.
- I do not accept that King Street traffic congestion will be improved by this project, There should be a complete review of the traffic modelling that does not appear to take sufficient notice of the impact of pouring 51000 extra cars down Euston Rd on top of increases in population in the area. Given that there is no outlet between the St Peters and Haberfield or Rozelle, all traffic going to the CBD, East or into the Inner West will use local roads.
- I object to the issue of this EIS only 14 days after the period for submission of comments on the concept design closed. There is no public response to the 1,000s of comments made on the design and it seems impossible that the comments could have been reviewed, assessed and responses to them incorporated into the EIS in that time. This casts doubt over the integrity of the entire EIS process.
- Why is there no detailed information about the so called 'King Street Gateway' included in the EIS ?
- The original objectives of the project specified improving road and freight access to Sydney Airport and to Port Botany. We now have proposals for Stages 1,2 and 3 and none achieve this goal. The community is asked to support this proposal on the basis of other major unfunded projects, which are little more than ideas on a map. This is NOT the way to plan a liveable city.
- I completely reject this EIS due to its failure to consider the alternative plan put forward by the City of Sydney.

Campaign Mailing Lists : I would like to volunteer and/or be informed about the anti-WestConnex campaigns - My details must be removed before this submission is lodged, and must be used only for campaign purposes and must not be divulged to other parties

Name _____ Email _____ Mobile _____

Attention Director

Application Number: SSI 7485

Infrastructure Projects, Planning Services,
Department of Planning and Environment
GPO Box 39, Sydney, NSW, 2001

Application Name: WestConnex M4-M5 Link

Name:

Signature:

Please include my personal information when publishing this submission to your website.
I HAVE NOT made reportable political donations in the last 2 years.

Address:

1/80 Bensonsfield St

Suburb:

Bexley

Postcode

2207

I submit my objection to the WestConnex M4-M5 Link proposals for the reasons stated below, and request the Minister reject the application entirely, and cause the proponents to reissue an EIS that is based on a fully researched, developed, and budgeted concept design, and require the proponents to prepare a new business case against that design.

- The widening of the Crescent between the City West link and Johnston St with an extra lane being constructed will lead to heavy traffic congestion. This will be exacerbated still further by extra traffic light control cycles being incorporated into the signaling at both Johnston St and at the City West Link, with the inclusion of an extra traffic light control 400m West from the Crescent / City West Link junction to manage the movement of large numbers of spoil trucks.
- The tunnels under Rozelle/Lilyfield are going to be in three levels. The EIS does not explain what safety procedures are being built into the project to deal with situations like serious congestion, accidents or fire. With a serious hold up on the deepest of these tunnels it is clear that the air quality will very quickly become toxic unless substantial air conditioning is a major part of the design. There is no in depth detail about how these issues are going to be addressed. This is not acceptable.
- I am concerned that while hundreds of impacts on resident, including noise, loss of business, dust, and lost time through more traffic congestion, are identified in the EIS, the approach is always to recommend approval and promise vague 'mitigation' in the future. This is not good enough.
- The EIS acknowledges that visual impacts will occur during construction. However it does not propose to address these negative impacts in the design of the project. This is unacceptable and the EIS needs to propose walls, plant and perimeter treatments and other measures at appropriate locations to lessen the impact on visual amenity. (Executive Summary xviii)
- The EIS uses the term 'construction fatigue' to refer to the continuing impacts of construction. In St Peters construction work in relation to the M4 and M5 has been going on for years. Approval of this latest EIS will mean that construction impacts of M4 and New M5 will extend for a further five years with both construction and 24/7 tunnelling sites. In reality 'construction fatigue' means residents in St Peters losing homes and neighbours and community; roadworks physically dividing communities; sickening odours over several months, incredible noise pollution 24 hours a day and dangerous work practices putting community members at risk. These conditions have already placed enormous stress on local residents, seriously impacting health and well-being. Another 5 years will be breaking point for many residents. How is this addressed in the EIS beyond the acknowledgement of 'construction fatigue'. This is intolerable for the local community who bear the greatest cost of the construction of the M4 and M5 and the least benefit.
- The EIS at 12-57 describes possible disruptions of water supply to a vast area of Sydney as a result of tunnelling in the proximity of two major Sydney Water Tunnels in the Newtown area, stating "Detailed surveys should be undertaken to verify the levels and condition of these Sydney Water Assets". Why has an EIS been published that infers that the tunnel alignments have been thoroughly surveyed and researched, when further survey work could dramatically alter the alignments in the future?

Campaign Mailing Lists : I would like to volunteer and/or be informed about the anti-WestConnex campaigns - My details must be removed before this submission is lodged, and must be used only for campaign purposes and must not be divulged to other parties

Name _____ Email _____ Mobile _____

I object to the WestConnex M4-M5 Link proposals as contained in the EIS application # SSI 7485, for the reasons set out below.

Name: Marion Mukherjee

Signature: [Signature]

Please include my personal information when publishing this submission to your website
Declaration: I

Address: 22 Booth St

Suburb: Annandale Postcode: 2038

Submission to:

Planning Services,
Department of Planning and Environment
GPO Box 39, Sydney, NSW, 2001

Attn: Director – Transport Assessments

Application Number: SSI 7485

Application Name: WestConnex M4-M5
Link

✓ The EIS should not be approved as it does not contain any certainty for residents as to what is proposed and does not provide a basis on which the project can be approved. The EIS states 'the detail of the design and construction approach is indicative only based on a concept design and is subject to detailed design and construction planning to be undertaken by the successful contractors.' Therefore this entire process is a sham as the extent to which concerns are taken into account is not known as the contractor can simply make further changes. As the contractor is not bound to take into account community impacts outside of the strict requirements and as the contractor will be trying to deliver the project as quickly and cheaply as possible, it is likely that the additional measure proposed with respect to construction noise mitigation for (example) will not be adopted. The EIS should not be approved on the basis that it does not provide a reliable basis on which to base the approval documents. It does not provide the community with a genuine opportunity to provide meaningful feedback in accordance with the legislative obligation of the Government to provide a consultation process because the designs are 'indicative' only and subject to change. Because of this the EIS is riddled with caveats and lacks clear obligations and requirements of project delivery. The additional effect of this is that the community and other stakeholders such as the Council will be unable to undertake compliance activities as the conditions are simply too broad and lack any substantial detail.

- ✓ There are overlaps in the construction periods of the New M5 and M4 of up to one year. This will significantly worsen impacts for residents close to construction areas. No additional mitigation or any compensation is offered for residents for these periods. (Executive Summary xxvii). It is unacceptable that residents should have these prolonged periods of exposure to more than one project. The EIS makes no attempt to measure or mitigate the cumulative impact of these prolonged periods of construction noise exposure.
- ✓ The EIS states that there may be a 'small increase in pollutant concentrations' near surface roads. The EIS states that potential health impacts associated with changes in air quality (specifically nitrogen dioxide and particulates) within the local community have been assessed and are considered to be 'acceptable.' We disagree that the impacts on human health are acceptable and object to the project in its entirety because of these impacts. (Executive Summary xvi)
- ✓ The EIS is misleading because it discusses the creation of 14,350 direct jobs during construction. It omits the fact that jobs have also been lost because of acquisition of businesses, many of which were long-standing and employed hundreds of workers. (Executive Summary xviii)
- ✓ No noise barriers have been proposed. This is unacceptable and appropriate noise barriers should be included in the EIS for consideration. (Executive Summary xvii)

Campaign Mailing Lists : I would like to volunteer and/or be informed about the anti-WestConnex campaigns - My details must be removed before this submission is lodged, and must be used only for campaign purposes and must not be divulged to other parties

Name _____ Email _____ Mobile _____

I object to the WestConnex M4-M5 Link proposals as contained in the EIS application # SSI 7485, for the reasons set out below.

Name: Marion Mikhail

Signature: [Signature]

Please **include** my personal information when publishing this submission to your website
Declaration: I

Address: 92 Bath St

Suburb: Annandale Postcode: 2038

Submission to:

Planning Services,
Department of Planning and Environment
GPO Box 39, Sydney, NSW, 2001

Attn: Director – Transport Assessments

Application Number: SSI 7485

Application Name: WestConnex M4-M5 Link

- ☐ We object to the location of a permanent substation and water treatment plant following the completion of the project on the Darley Road site. This will limit the future uses of the land and the community has been continually assured that the land, which is Government-owned, would be available for community purposes. The presence of this facility will forever prevent the ability for safe and direct pedestrian access to the light rail stop, with users required to walk down a dark and winding path. It will also limit the future use of the site. If a permanent facility is to be located then it should be moved to the north of the site so that it is out of sight of homes and has less visual impact on residents.

- Tunnel depths the tunnel depths for the Leichhardt area as low as 35 metres. This creates and unacceptable risk of damage to homes due to settlement (ground movement). The EIS acknowledges that at tunnelling at 35 metres and less this is a real risk. There is no mitigation provided for this risk. Instead, it states that properties will be repaired at the Government's expense. However no details or assurance as to how this will occur are provided. The project should not be approved with such tunnelling depths permitted and with no detail as to the extent of damage and how and when it will be repaired. It will lead to the situation where residents and businesses are forced to engage structural engineers and lawyers to prove that the damage was linked to Westconnex works, with no assurance that this property damage will be promptly and satisfactorily fixed.

- ☐ The EIS states that, if the current proposal for ventilation facilities do not manage to achieve

satisfactory environmental and health impacts, that further ventilation facilities may be proposed. This is unacceptable and the EIS does not provide the alternative locations for any such facilities and therefore the community is deprived of any opportunity to comment on their impacts. The EIS should not be approved on the basis that there may be additional ventilation facilities that are not disclosed in the EIS.

- ☐ Many students walk or ride to Orange Grove and Leichhardt Secondary College schools via Darley Road. There are also a number of childcare centres very close to the Darley Road site.
- ☐ The presence of 170 heavy and light vehicle movements a day at this site will create an unacceptable risk to students. The EIS should not permit any truck movements near the Darley Road site. The alternative proposal which provides that all spoil trucks enter and leave from the City West link is the only proposal that should be considered.
- ☐ All of the streets abutting Darley Road identified as NCA 13 (James Street to Falls Street) should have a strict prohibition on any truck movements and worker contractor parking. These homes are already suffering the worst construction impacts of the work on the site and should be spared the further imposition of lack of parking and additional noise impacts. The EIS needs to prohibit outright truck movements (including parking) and worker parking on all of these streets.

Campaign Mailing Lists : I would like to volunteer and/or be informed about the anti-WestConnex campaigns - My details must be removed before this submission is lodged, and must be used only for campaign purposes and must not be divulged to other parties

Name _____ Email _____ Mobile _____

Attention: Director, Transport Assessments
Planning Services
Department of Planning and Environment
GPO Box 39 Sydney NSW 2001

application number SSI 7485 – WestConnex M4-M5 Link

I am writing in response to the EIS for the M4-M5 WestConnex Link. I strongly oppose the project. Specifically, I oppose:

Lack of filtration and visual impact of the ventilation stacks: It is unacceptable to propose unfiltered stacks for the Rozelle Rail Yards and Victoria Road near Terry Street (and indeed for the entire WestConnex project) given the lack of data on the cumulative impacts on air quality and proximity of these stacks to homes, schools, preschools and aged care facilities. All ventilation facilities must be fully filtered and have real-time monitoring. This is critical given Rozelle is already one of Sydney's most polluted areas. The cumulative impact of increased air pollution from general traffic and the White Bay Cruise Ship terminal including carcinogenic particulates would create significant and life threatening health conditions for our community.

Devastating impact of construction: we have significant concerns including with regard to noise, dust, traffic and parking around all construction sites and the lack of respite for residents. Appropriate respite periods must be provided and construction should be limited to 7am-7pm to enable residents to sleep.

Construction and operational traffic around the Rozelle interchange: this will seriously impact residential amenity, pedestrian and cycle safety and the ability of residents to park.

The significant increase of traffic on Anzac Bridge and The Crescent: Anzac Bridge and The Crescent are already at capacity.

Need to ensure on-going access to King George Park at all times during any construction and operation of the M4-M5 Iron Cove link

I am also concerned about:

Traffic

B. Mawry
16 The Avenue
North Sydney 2060

Attention: Director, Transport Assessments
 Planning Services
 Department of Planning and Environment
 GPO Box 39 Sydney NSW 2001

application number SSI 7485 – WestConnex M4-M5 Link

I am writing in response to the EIS for the M4-M5 WestConnex Link. I strongly oppose the project. Specifically, I oppose:

Lack of filtration and visual impact of the ventilation stacks: It is unacceptable to propose unfiltered stacks for the Rozelle Rail Yards and Victoria Road near Terry Street (and indeed for the entire WestConnex project) given the lack of data on the cumulative impacts on air quality and proximity of these stacks to homes, schools, preschools and aged care facilities. All ventilation facilities must be fully filtered and have real-time monitoring. This is critical given Rozelle is already one of Sydney's most polluted areas. The cumulative impact of increased air pollution from general traffic and the White Bay Cruise Ship terminal including carcinogenic particulates would create significant and life threatening health conditions for our community.

Devastating impact of construction: we have significant concerns including with regard to noise, dust, traffic and parking around all construction sites and the lack of respite for residents. Appropriate respite periods must be provided and construction should be limited to 7am-7pm to enable residents to sleep.

Construction and operational traffic around the Rozelle interchange: this will seriously impact residential amenity, pedestrian and cycle safety and the ability of residents to park.

The significant increase of traffic on Anzac Bridge and The Crescent: Anzac Bridge and The Crescent are already at capacity.

Need to ensure on-going access to King George Park at all times during any construction and operation of the M4-M5 Iron Cove link

I am also concerned about: The lack of infrastructure that should be planned for with the increase of traffic. I think the money is better spent on better public transport to decrease pollution and make the area habitable.

The increase in pollution will affect children and the elderly, making for increased health risks and a substantial decrease in the health of the residents of this area.

S. Szabo
 Warren Road Marrickville, being the resident of the inner west 50+ years!!

I object to the WestConnex M4-M5 Link proposals as contained in the EIS application # SSI 7485, for the reasons set out below.

Name: Brendan Hehir

Signature: BHehir

Please **include / delete (cross out or circle)** my personal information when publishing this submission to your website **Declaration** : I **HAVE NOT** made any reportable political donations in the last 2 years.

Address: 15 BURT ST

Suburb: ROZELLE Postcode: 2039

Submission to:

Planning Services,
Department of Planning and Environment
GPO Box 39, Sydney, NSW, 2001

Attn: Director – Transport Assessments

Application Number: SSI 7485 Application

Application Name: WestConnex M4-M5 Link

1. Stage 3 is the most complex and expensive stage of WestConnex and the government is seeking approval, yet there are no detailed construction plans so we are not speaking to a real situation.
2. The process that has led to this EIS has been undemocratic and obscure, driven by decisions made behind closed doors.
3. The business case for the project in all three stages has failed to taken into account the external costs of these massive road projects in air pollution for human and environmental health, in adding fossil fuel emissions to increase global warming effects, and in the economic and social costs of the disruption to human activities, of displacement of people and businesses and of the destruction of community cohesion and amenity. These external costs far outweigh any benefits from building roads which poorly serve people's transport needs but instead enrich private corporations.
4. This EIS contains **no meaningful** design and construction details and no parameters as to how broad changes and therefore impacts could be. It therefore fails to allow the community to be informed about and comment on the project impacts in a meaningful way.
5. The EIS at 7-41 acknowledges that there is great concern in the community that King Street, Newtown, will be made a 24 hour clearway, stating "Roads and Maritime has no plan to change the existing clearways on King Street". This statement is deliberately misleading - it infers that SMC has authority in controlling impacts on regional roads. Roads and Maritime have the unfettered right to declare Clearways wherever and whenever they wish, and RMS has **NEVER** stated publicly that King Street will not be subject to extended clearways.
6. The EIS at 12-57 describes possible disruptions of water supply to a vast area of Sydney as a result of tunnelling in the proximity of two major Sydney Water Tunnels in the Newtown area, stating "Detailed surveys should be undertaken to verify the levels and condition of these Sydney Water Assets". Why has an EIS been published that infers that the tunnel alignments have been thoroughly surveyed and researched, when further survey work could dramatically alter the alignments in the future ?
7. There are estimated 100 heavy and 70 light vehicle movements a day and the plan is to allow a right-hand turn into Darley Road from the CW Link. The trucks will drive onto Darley Road, turn right into the site and then left back out onto the CW Link, which is unrealistic given the amount of traffic on these roads now.
8. I am appalled that the Sydney Motorway Corporation could seek approval to build complex interchanges under the suburbs of Rozelle and Leichhardt on the basis of an EIS that is based on a concept design rather than detailed proposal that includes engineering plans.
9. The warm and caring words contained in the EIS, ref Sustainability Management Strategy, have not been reflected in the wanton destruction of homes, trees and habitat already. Why should we believe them?
10. The increased amount of traffic the M4-M5 Link will dump on the roads to and from the St Peters Interchange will have a heavy disruptive impact on the local transport routes, whether by vehicle, bus, or active transport (walking and cycling).

Submission from:	Submission to:
Name: <u>Brandon Hehir</u>	Planning Services, Department of Planning and Environment GPO Box 39, Sydney, NSW, 2001
Signature: <u>B Hehir</u>	Attn: Director – Transport Assessments
Please <u>include / delete (cross out or circle)</u> my personal information when publishing this submission to your website <u>Declaration</u> : I <u>HAVE NOT</u> made any reportable political donations in the last 2 years.	
Address: <u>15 BURT ST</u>	Application Number: SSI 7485 Application
Suburb: <u>ROZELLE</u> Postcode: <u>2039</u>	Application Name: WestConnex M4-M5 Link

I submit this objection to the WestConnex M4-M5 Link proposals as contained in the EIS application # SSI 7485, for the following reasons, and ask that the Minister reject the application.

1. The decision to build a three-stage tollway instead of expanding public transport has never been subjected to democratic decision-making and in fact has been opposed by the great majority of submissions received in response to the Environmental Impact Statements for the first two stages.
2. The original objectives of the project specified improving road and freight access to Sydney Airport and to Port Botany. We now have proposals for Stages 1,2 and 3 and none achieve this goal. The community is asked to support this proposal on the basis of other major unfunded projects, which are little more than ideas on a map. This is NOT the way to plan a liveable city.
3. There will be 100 workers a day on the site, with provision for only 10-20 car spaces and there is a concession that local streets will be used, who will be 'encouraged' to use public transport. Our experience with the major construction sites in Haberfield, and St Peters that public transport is not used by the workers and that despite the fact they are not supposed to do so, they park in our local streets and cause strife with our residents.
4. The EIS at 7-21 states that Community update Newsletters were distributed to residents 'near the project footprint' in many suburbs. This statement is simply not correct. No such newsletters were received by residents in central and northern Newtown. SMC was made aware of this fact, but has not responded to verbal and written requests for audited confirmation of the addresses 'letterboxed'. This statement of community engagement should be rejected by the Department.
5. Darley Road is confirmed as a 'civil and tunnel site (dive site) with a 'Motorway Operations' site at one end for machinery during the build and will then house permanent water treatment facilities, despite evidence tendered to the Concept Design explaining that this intersection has an high accident rate and is completely unsuitable for such a purpose.
6. I do not accept that King Street traffic congestion will be improved by this project, There should be a complete review of the traffic modelling that does not appear to take sufficient notice of the impact of pouring 51000 extra cars down Euston Rd on top of increases in population in the area. Given that there is no outlet between the St Peters and Haberfield or Rozelle, all traffic going to the CBD, East or into the Inner West will use local roads.
7. I object to the issue of this EIS only 14 days after the period for submission of comments on the concept design closed. There is no public response to the 1,000s of comments made on the design and it seems impossible that the comments could have been reviewed, assessed and responses to them incorporated into the EIS in that time. This casts doubt over the integrity of the entire EIS process.
8. Why is there no detailed information about the so called 'King Street Gateway' included in the EIS ?
9. I completely reject this EIS due to its failure to consider the alternative plan put forward by the City of Sydney.
10. An on-line interactive map was published with the M4-M5 Concept Design that indicated a very wide yellow 'swoosh' that is upwards of a kilometre wide in some sections of the M4-M5 proposals. SMC have NEVER publicly published or acknowledged that the contractor to be appointed to build the tunnels will be 'encouraged' to do so within the yellow swoosh footprint, but may go outside the indicative swoosh area if found necessary after further geotech and survey work. The proposed Sydney Water Tunnels surveys (EIS 12-57) could potentially see a dramatic change in the tunnel alignments in the Newtown area. Why were these surveys not done during the past three years such that 'definitive' rather than 'indicative' alignments could be published. The EIS should be withdrawn till such time that it is a true and fair 'definitive' document open for genuine public comment.

23.9.17

Submission to: Planning Services Department of Planning and Environment GPO Box 39, Sydney, NSW 2001	Name: <u>SHARLENE GREGORY</u> Signature: <u>[Signature]</u>
Attention: Director – Transport Assessments	Please <u>include / delete</u> (cross out or circle) my personal information when publishing this submission to your website. Declaration: I HAVE NOT made any reportable political donations in the last 2 years.
Application Number: SSI 7485 Application Name: WestConnex M4-M5 Link	Address: <u>108 Hawthorne Pde</u> Suburb: <u>HABERFIELD</u> Postcode: <u>2045</u>

I object to the Westconnex M4-M5 link proposals as contained in the EIS for the following reasons:

1. The EIS is a strategy document only. It does not commit to any design, and therefore it doesn't address any local issues which are created by the construction of the M4-M5 link. Its whole purpose is to prepare a legal and bureaucratic pathway for the sale of Sydney Motor Corporation to the private sector thereby removing the Government from the oversight and responsibility for the design and construction. It also endeavours to lock out the public from being able to have any say in what is built, how it is built and where it is built.
2. The EIS shows that traffic on the City West Link, Johnston St, the Crescent, Catherine St and Ross street will greatly increase during the construction period and also be greatly increased by the time Stage 3 is completed. It states that Stage 3 will do nothing to improve traffic congestion in the area in fact it will add to the problem. Many of these areas are already congested at Peak times. This will be highly negative for the local area as more and more people try to avoid the congestion by using rat runs through the local areas on local streets.
3. The proposed work hours for the Rozelle Rail Yards Site are tunnelling and spoil handling 24 hours a day seven days a week. On ground construction Mon-Fri 7.00am – 6.00pm, Sat 8.00am- 1.00pm. However as has been experienced by those at Haberfield and St Peters these hours and especially late and night work have been extended and implemented when the schedules have fallen behind and this has lead to great physical and mental stress for many residents through interrupted sleep and loss of sleep especially for those with children. The roads and sites at night in the area will see a marked increase in noise from truck movements, truck reversing alarms and running machinery. It will also see a marked increase in light during the night hours with site illumination and vehicle head lights as has been experienced in other areas. These problems have not been addressed in the EIS.
4. The Rozelle Rail Yards site is the location of 3 Unfiltered Pollution Stacks. There is a fourth stack on Victoria Rd close to Darling St almost opposite Rozelle Primary School. If the Western Harbour Tunnel is built there will also be a total of 7 Tunnel Portals. Tunnel Portals are also areas of high levels of pollution. It is totally unacceptable that the Pollution Stacks are unfiltered. Recently built tunnels in Tokyo successfully filter 98% of all pollutants. There are at least 5 schools and childcare centres in close proximity to these pollution stacks.
5. Heart disease will skyrocket due to air pollution caused by Westconnex bringing more cars into the Inner West says Paul Torzillo, Head of Respiratory medicine at Royal Prince Albert Hospital. Inner West Courier 23rd May 2017
6. Motor vehicles account for 14% of Particulate Pollution of 2.5 microns and less in Australia. There is no safe level to exposure to particulate matter of 2.5 microns and less. Fine particulate matter is linked with Asthma, Lung Disease, Cancer, Stroke and poor lung development in children. Those most at risk are the old, the young and the unborn of pregnant women.
7. The Rozelle Rail Yard stacks are stated to be 38m high and are situated in a valley area. The majority of Balmain Road is 39m above sea level and Annandale St is at 29m above sea level. Both are considerably less than 1 kilometre from the Rail Yard stacks so pollution will be blown directly into many homes in these areas. This will expose the residents of Annandale, Lilyfield, Rozelle and Balmain to highly increased health risks.
8. There will be major impacts on the Anzac Bridge with a projected increase of 60% in daily traffic. There will also be major impacts to the Sydney City Centre. The EIS states that this will lead to major impacts on bus travel time and reliability. The EIS's suggests that people will have to adjust their travel times to starting for work earlier and finishing later. This is unacceptable and underlines Westconnex's waste and total failure.

Ben Slee

ben.nj.slee@gmail.com

Unit

38 William St

Leichhardt NSW 2040 Australia

Your view on the application: I object to it

Attn: Secretary re WestConnex M4-M5 Link EIS, project number SSI 16_7485

I write to express my strong objection to the WestConnex M4-M5 Link EIS tollroad proposal.

Global experience of major toll roads demonstrates that these projects are enormously expensive and counter-productive. WestConnex will increase air pollution and global warming and encourage more car use, quickly filling the increased road capacity. It is not a sustainable solution to Sydney's congestion problem. The negative impacts on the health and well-being of local community's both in the construction and operation phases are unacceptable.

The fact that the State Government released this EIS just 2 weeks after submissions closed for comment on the M4-M5 Link Concept Design, undermines community confidence that this is a genuine consultation process.

The impending sale of over 51% of WestConnex means that the government will transfer the whole of WestConnex and the construction of M4-M5 Link project completely into the hands of a private company which will not give adequate protections to the community.

In particular I object to the M4-M5 Link because:

- 1) it will induce more traffic into the Inner West with increases in congestion on already highly congested major roads and increased congestion on local roads as commuters avoid the expensive tolls.
- 2) it will increase the negative health impacts by increasing toxic fine particle pollution especially in the vicinity of the unfiltered ventilation stacks which are located near schools and homes.
- 3) it will destroy the Rozelle to Balmain rail corridor thus removing the option for a rail link to the Balmain peninsula and the White Bay precinct.
- 4) it will impose significant and unsustainable tolls on western Sydney communities who will not have adequate public transport alternatives.
- 5) it will lead to the imposition of more clearways on high streets in the inner west which will destroy businesses and community amenity.
- 6) it will potentially damage significant aboriginal and non aboriginal heritage in the inner west.

Extra comments

Moving the traffic jam and pollution to the middle of densely populated suburbs is, simply, stupid.

I have read the Department's Privacy Statement and agree to the Department using my submission in the ways it describes. I understand this includes full publication on the Department's website of my submission, any attachments, and any of my personal information in those documents, and possible supply to third parties such as state agencies, local government and the proponent.

I have not made a reportable donation to a political party.

Yours sincerely,

Ben Slee

Sarah Thornborough

sarahjthornborough@gmail.com

3 Waratah St

Haberfield NSW 2045 Australia

Your view on the application: I object to it

Attn: Secretary re WestConnex M4-M5 Link EIS, project number SSI 16_7485

I write to express my strong objection to the WestConnex M4-M5 Link EIS tollroad proposal.

Global experience of major toll roads demonstrates that these projects are enormously expensive and counter-productive. WestConnex will increase air pollution and global warming and encourage more car use, quickly filling the increased road capacity. It is not a sustainable solution to Sydney's congestion problem. The negative impacts on the health and well-being of local community's both in the construction and operation phases are unacceptable.

The fact that the State Government released this EIS just 2 weeks after submissions closed for comment on the M4-M5 Link Concept Design, undermines community confidence that this is a genuine consultation process.

The impending sale of over 51% of WestConnex means that the government will transfer the whole of WestConnex and the construction of M4-M5 Link project completely into the hands of a private company which will not give adequate protections to the community.

In particular I object to the M4-M5 Link because:

- 1) it will induce more traffic into the Inner West with increases in congestion on already highly congested major roads and increased congestion on local roads as commuters avoid the expensive tolls.
- 2) it will increase the negative health impacts by increasing toxic fine particle pollution especially in the vicinity of the unfiltered ventilation stacks which are located near schools and homes.
- 3) it will destroy the Rozelle to Balmain rail corridor thus removing the option for a rail link to the Balmain peninsula and the White Bay precinct.
- 4) it will impose significant and unsustainable tolls on western Sydney communities who will not have adequate public transport alternatives.
- 5) it will lead to the imposition of more clearways on high streets in the inner west which will destroy businesses and community amenity.
- 6) it will potentially damage significant aboriginal and non aboriginal heritage in the inner west.

Extra comments

I have read the Department's Privacy Statement and agree to the Department using my submission in the ways it describes. I understand this includes full publication on the Department's website of my submission, any attachments, and any of my personal information in those documents, and possible supply to third parties such as state agencies, local government and the proponent.

I have not made a reportable donation to a political party.

Yours sincerely,

Sarah Thornborough

Keshaba Baidya

keshabbaidya@hotmail.com

10 King St

Newtown NSW 2042 Australia

Your view on the application: I object to it

Attn: Secretary re WestConnex M4-M5 Link EIS, project number SSI 16_7485

I write to express my strong objection to the WestConnex M4-M5 Link EIS tollroad proposal.

Global experience of major toll roads demonstrates that these projects are enormously expensive and counter-productive. WestConnex will increase air pollution and global warming and encourage more car use, quickly filling the increased road capacity. It is not a sustainable solution to Sydney's congestion problem. The negative impacts on the health and well-being of local community's both in the construction and operation phases are unacceptable.

The fact that the State Government released this EIS just 2 weeks after submissions closed for comment on the M4-M5 Link Concept Design, undermines community confidence that this is a genuine consultation process.

The impending sale of over 51% of WestConnex means that the government will transfer the whole of WestConnex and the construction of M4-M5 Link project completely into the hands of a private company which will not give adequate protections to the community.

In particular I object to the M4-M5 Link because:

- 1) it will induce more traffic into the Inner West with increases in congestion on already highly congested major roads and increased congestion on local roads as commuters avoid the expensive tolls.
- 2) it will increase the negative health impacts by increasing toxic fine particle pollution especially in the vicinity of the unfiltered ventilation stacks which are located near schools and homes.
- 3) it will destroy the Rozelle to Balmain rail corridor thus removing the option for a rail link to the Balmain peninsula and the White Bay precinct.
- 4) it will impose significant and unsustainable tolls on western Sydney communities who will not have adequate public transport alternatives.
- 5) it will lead to the imposition of more clearways on high streets in the inner west which will destroy businesses and community amenity.
- 6) it will potentially damage significant aboriginal and non aboriginal heritage in the inner west.

Extra comments

Apart from the above problems, I found the following problems when I look the broader picture and the long term impact on Australia from WestConnex project:

(a) Having more cars on the road will cause more accidents. Improving public transport will remove cars from the road and save lives. Those people would have contributed to the nation if they were alive. This project will waste the money invested in their education by their parents and nation as they died while travelling in M4 and M5 Link. Hence government should invest this money to improve Public Transport.

(b) To run cars we need petroleum products. We will save petroleum products by improving public transport. Hence Australian will have to import less amount of oil and same money and Australian economy will get stronger.

(c) Everybody cannot afford to have a car to go from A to B. Even if they have, it will be cheaper to go by public transport than driving a car.

(d) Driving a car causes fatigue and stress. People will stop/reduce driving a car when we have a good and reliable public transport, which will make general public less fatigue and stress when they reach their destination and they will be able to concentrate more on their work. From public and national economical point of view, the government should invest to improve Public transport to Connect West rather than investing in WestConnex.

I have read the Department's Privacy Statement and agree to the Department using my submission in the ways it describes. I understand this includes full publication on the Department's website of my submission, any attachments, and any of my personal information in those documents, and possible supply to third parties such as state agencies, local government and the proponent.

I have not made a reportable donation to a political party.

Yours sincerely,

Keshaba Baidya

James Lowe

lowe_james@yahoo.com

Unit 5506

177-219 Mitchell Rd

Erskineville NSW 2043 Australia

Your view on the application: I object to it

Attn: Secretary re WestConnex M4-M5 Link EIS, project number SSI 16_7485

I write to express my strong objection to the WestConnex M4-M5 Link EIS tollroad proposal.

Global experience of major toll roads demonstrates that these projects are enormously expensive and counter-productive. WestConnex will increase air pollution and global warming and encourage more car use, quickly filling the increased road capacity. It is not a sustainable solution to Sydney's congestion problem. The negative impacts on the health and well-being of local community's both in the construction and operation phases are unacceptable.

The fact that the State Government released this EIS just 2 weeks after submissions closed for comment on the M4-M5 Link Concept Design, undermines community confidence that this is a genuine consultation process.

The impending sale of over 51% of WestConnex means that the government will transfer the whole of WestConnex and the construction of M4-M5 Link project completely into the hands of a private company which will not give adequate protections to the community.

In particular I object to the M4-M5 Link because:

- 1) it will induce more traffic into the Inner West with increases in congestion on already highly congested major roads and increased congestion on local roads as commuters avoid the expensive tolls.
- 2) it will increase the negative health impacts by increasing toxic fine particle pollution especially in the vicinity of the unfiltered ventilation stacks which are located near schools and homes.
- 3) it will destroy the Rozelle to Balmain rail corridor thus removing the option for a rail link to the Balmain peninsula and the White Bay precinct.
- 4) it will impose significant and unsustainable tolls on western Sydney communities who will not have adequate public transport alternatives.
- 5) it will lead to the imposition of more clearways on high streets in the inner west which will destroy businesses and community amenity.
- 6) it will potentially damage significant aboriginal and non aboriginal heritage in the inner west.

Extra comments

Westconnex is not supported in Newtown, St Peters and Alexandria. You are destroying our neighborhood, and we vote.

I have read the Department's Privacy Statement and agree to the Department using my submission in the ways it describes. I understand this includes full publication on the Department's website of my submission, any attachments, and any of my personal information in those documents, and possible supply to third parties such as state agencies, local government and the proponent.

I have not made a reportable donation to a political party.

Yours sincerely,

James Lowe

23.9.17

Submission to: Planning Services Department of Planning and Environment GPO Box 39, Sydney, NSW 2001	Name: <u>SMANLEY GREGORY</u> Signature: <u>[Signature]</u>
Attention: Director – Transport Assessments	Please include / delete (cross out or circle) my personal information when publishing this submission to your website. Declaration: I HAVE NOT made any reportable political donations in the last 2 years.
Application Number: SSI 7485 Application Name: WestConnex M4-M5 Link	Address: <u>106 Hawthorne Pde</u> Suburb: <u>HABERFIELD</u> Postcode: <u>2045</u>

After studying the massive EIS document I wish to register my strong objections to this entire project for numerous reasons.

1. The EIS was released just 12 days after the closing date for submissions to the Concept Design. This proves the Concept Design and the submissions were a sham. There were hundreds of posts on the interactive map and there were over thousand written submissions. There is no way these submissions could have been read, evaluated, their points integrated, and the 7500 page EIS edited, printed, checked and distributed in 12 days. The EIS was obviously prepared prior to the closing of submission to the Concept Design. This is a total abuse of the NSW Planning Laws.
2. The original stated objective of Westconnex had as its fundamental objective the connecting to Port Botany. The original objective was the improvement of freight access to the Airport and Port Botany. Stage 1, 2 and 3 do not achieve this goal and this is not addressed in the EIS.
3. It is stated that the hugely expensive Stage 3 M4/M5 link is required as a link between the two motorways. This is totally untrue. The A3 is the primary eastern link between the two motorways and it is described in the State Road network system as the M4- M5 Connector.
4. The introduction of the EIS clearly states that the information in the EIS is "indicative" of the final design only. The reality of this statement means that the project may be completely different to stated plans in the EIS. Furthermore although the EIS indicates what is to be expected when construction begins, it also states that only after Construction Contractors have been engaged would project designs and methodologies be finally worked out and agreed upon. This may result in major changes to the project design and construction methodologies. The community would have no say in this process.
5. The most highly effected area of Stage 3 will be Rozelle with the massive and complex interchange. Nothing like this has been built anywhere else in the World and it is highly questionable as to whether it can be built at all in the form outlined in the EIS. The EIS does not show any detailed plans as to how this will be achieved. There are no constructional details at all, what is shown is a concept only, this is totally unacceptable.
6. Rozelle Rail Yards will have 400 car parking spaces provided for site workers(EIS). The daily workforce for these sites is shown to be approximately 550. This means that 150 vehicles will need to park in nearby local streets which are already at full capacity during weekdays from commuters parking and taking the light rail.
7. There will be 517 Heavy truck movements a day, of which 46 are stated to take place during peak hours from the Rozelle Rail Yard the largest amount of spoil truck movement on the whole of Stage 3. This will lead to a vast amount of extra noise and air pollution in this area. There will also be disturbance of soil in the old Rozelle Goods Yard which will be heavily contaminated with toxic substances. It is highly probable that there will be lead and asbestos. (as was the case in St Peters) You made no provision for the safe removal of these toxic substances in St Peters and the EIS makes no provision for their safe removal in this area.
8. The EIS states that property damage due to ground movement "may occur. It states that subsidence may occur along tunnel paths due to tunnel excavation and water drawdown. The risk of ground movement and subsidence is greater where tunnels are less than 35 metres underground. The planned Inner West Interchange proposes tunnels in that area which are a great deal less than 35metres. The same is true for areas of Rozelle where layers of tunnels are proposed. This will definitely lead to structural damage and cracking to homes above. Without provision for full compensation for damage there would be no incentive for contractors or Roads and Maritime Services to minimise this damage. This is not acceptable

I object to the WestConnex M4-M5 Link proposals as contained in the EIS application # SSI 7485, for the reasons set out below.

Name: Kornelius Zyloska

Signature: [Signature]

Please **include** my personal information when publishing this submission to your website
Declaration: I **HAVE NOT** made any reportable political donations in the last 2 years.

Address: 27 Callan St

Suburb: Rozelle Postcode: 2037

Submission to:

Planning Services,
Department of Planning and
Environment
GPO Box 39, Sydney, NSW, 2001

Attn: Director - Transport Assessments

Application Number: SSI 7485
Application

Application Name: WestConnex M4-M5
Link

Property acquisitions

10. The construction and operation of the project will result in 51 property acquisitions. We object to the project in its entirety because of this impact. We note that a number of long-standing businesses have been acquired and that many families and businesses in earlier stages have been forced to go to court to seek fair compensation. We object to the acquisition in particular of the Dan Murphys site. The business was substantially renovated and a new business opened with full knowledge of the likely acquisition. We object to it being acquired and compensated in this circumstances and call on the Government to investigate the circumstances which led to this occurring (Executive Summary xvii)

Noise barriers

11. No noise barriers have been proposed. This is unacceptable and appropriate noise barriers should be included in the EIS for consideration. (Executive Summary xvii)

Risk of settlement (ground movement)

12. The EIS states that property damage due to ground movement may occur. We object to the project in its entirety on this basis. The EIS states that 'settlement, induced by tunnel excavation, and groundwater drawdown, may occur in some areas along the tunnel alignment'. The risk of ground movement is lessened where tunnelling is more than 35 metres. However, some tunnelling is at less than 10 metres. This proposed tunnel alignment creates an unacceptable risk of ground movement. In addition, the EIS states that there are a number of discrete areas to the north and northwest of the Rozelle Rail Yards, to the north of Campbell Road at St Peters and in the vicinity of Lord Street at Newtown where ground water movement above 20 milliliters is predicted 'strict limits on the degree of settlement permitted would be imposed on the project' and 'damage' would be rectified at no cost to the owner. would be placed (Executive Summary, xvii -iii). The project should not be permitted to be delivered in such a way that there is a known risk to property damage that cannot be mitigated to an acceptable level of risk.

Ambient air quality

13. There is no evidence provided in the EIS that the ventilation outlets will be date. The EIS simply states that 'the ventilation outlets would be designed to effectively disperse the emissions from the tunnel and are predicted to have negligible effect on local air quality (xiv, Executive Summary). This is inadequate and details of the impacts on air quality need to be provided so that the residents and experts can meaningfully comment on the impact.

Campaign Mailing Lists : I would like to volunteer and/or be informed about the anti-WestConnex campaigns - My details must be removed before this submission is lodged, and must be used only for campaign purposes and must not be divulged to other parties

Name _____ Email _____ Mobile _____

23.9.17

Submission to: Planning Services, Department
of Planning and Environment. GPO Box 39,
Sydney, NSW, 2001

Attention: Director – Transport Assessments

Application Number: SSI 7485

Application Name: WestConnex M4-M5 Link

Name: S. Whybrow

Signature: 

Please include/delete (cross out or circle) my personal information
when publishing this submission to your website. Declaration: I have
not made any reportable donations in the last two years.

Address: 66 Curtis Road

Suburb: Balmain

2041
Postcode

I wish to register my strong objections to Stage 3 (M4-M5 Link). My reasons are set out below:

1. The EIS states that property damage due to ground movement "may occur ^{in the} further stating that "settlement induced by tunnel excavation and groundwater drawdown may occur in some areas along the tunnel alignment". The risk of **ground movement is lessened** where tunnelling is more than **35 metres underground**. (Vol 2B Appendix E p 1) The planned Inner West Interchange proposes tunnels which are astonishingly shallow eg **John St at 22metres Hill St at 28metres Moore St 27metres. Piper St 37metres (Vol 2B Appendix E Part 2) Catherine St at 28metres (Vol 2B Appendix E Part 1)**. At these shallow depths, the homes above would indisputably sustain serious structural damage and cracking. Without provision for full compensation for damage there would be no incentive for contractors or Roads and Maritime Services to minimise this damage.
 2. It is clear that Annandale, Glebe, Rozelle and Lilyfield will be exposed to unacceptable health risks. With **four unfiltered emissions stacks** in the area plus a **large number of exit portals**, the residents of this area will suffer greatly from **poisonous diesel particulates**. As you are no doubt aware, the World Health Organisation in 2012 declared diesel particulates carcinogenic. "As you are no doubt aware there are at least 5 schools that will be in the orbit of these poisonous fumes and children and the elderly are most at risk to lung ailments. As Education Minister Rob Stokes declared in 2017, "No ventilation shafts will be built near any school"
 3. Rozelle Rail Yards will have 400 car parking spaces provided for workers (EIS). The daily workforce for these sites is stated to be approximately 550. This means that there will be **150 vehicles** will need to park in **nearby local streets** which are already over-subscribed during weekdays by commuters taking the light rail.
 4. Rozelle Interchange and surrounds will experience **increased traffic with associated noise and air pollution**— most particularly at the Crescent, Johnson St and Catherine St, Annandale and Ross Street Glebe. These streets are already highly congested at peak times and with a massive number of extra truck movements and traffic associated with construction will become gridlocked during peak times.
 5. The removal of spoil from the Rozelle Rail Yards will lead to **the largest number** of Spoil truck movements on the entire Stage 3 project: 517 Heavy truck movements a day, of which 46 are stated to take place during Peak hours. This leads to extra noise and air pollution in this area.
 6. The **removal of Buruwan Park** between The Crescent and Bayview Crescent/Railway Parade, Annandale to accommodate the widening realignment of the Crescent would be a direct loss of much-needed parkland in this inner city area. Further, Buruwan Park lies on a major cycle route from Railway Parade through to Anzac Bridge, UTS and the CBD.
 7. Unacceptable noise levels will accompany the construction of this massive interchange. No analysis has been provided of the magnitude of increased noise pollution in this area.
- There will also be disturbance of soil which may be thick with contaminants such as lead and asbestos (as was the case in St Peters.) You made no provision for the safe removal of these toxic substances in St Peters and I do not see any provision in the EIS for their safe removal in this area.

Attention Director

Application Number: SSI 7485 Application

Infrastructure Projects, Planning Services,
Department of Planning and Environment
GPO Box 39, Sydney, NSW, 2001

Application Name: WestConnex M4-M5 Link

Name: _____

Signature: _____

Please include / delete (cross out or circle) my personal information when publishing this submission to your website. I HAVE NOT made reportable political donations in the last 2 years.

Address: 1009 WARRAGEN RD

Suburb: MARRICKVILLE Postcode

2204

I object to the WestConnex M4-M5 Link proposals for the following reasons:

1. SMC have made it all but impossible for the community to access hard copies of the EIS outside normal working and business hours. The Newtown Library only has one copy of the EIS, and has extremely limited opening hours. Monday and Wednesday: 10am to 7pm. Tuesday: 10am to 6pm. Thursday and Friday: 10am to 5pm. Saturday and Sunday: 11am to 4pm. This restricted access does NOT constitute open and fair community engagement.
2. Given the high cost of the tolls and their anticipated annual increase it is also expected that there will be an increase on traffic generally on local roads as motorists avoid the tollways. This can already be seen on Parramatta Rd immediately the new M4 tolls were activated. We expect exactly the same effect in the roads around the interchange, including the Princes Highway, King St, Edgeware and Enmore Roads and through the streets of Erskineville and Alexandria.
3. The EIS at 12-57 describes potentially serious problems where mainline tunnels alignment crosses key Sydney Water utility services that service Sydney's eastern and southern suburbs. Why is SMC proposing tunnelling within metres of these critical services when no accurate surveying has been done? And when there is only limited information available about the strength of these water tunnels? The community can have no confidence in the EIS proposals that are incomplete and possibly negligent. The EIS proposals and application should not be approved till these issues are definitively resolved and publicly published.
4. Why the so called 'King Street Gateway' been excluded in the analysis of cumulative impacts of other projects?
5. There has been no independent consideration of alternatives, in particular of a major expansion of commuter rail transport. The Department should reject this inadequate EIS and have a review of the flawed processes that have already led to massive expenditure on the inadequate option of privatised toll roads. This proposal is out of step with contemporary urban planning.
6. I object to the fact that the WestConnex Traffic Model has not been released to Councils and the community.
7. EIS 6.1 (Synthesis, Page 45) describes the Process for addressing project uncertainties. "The EIS is based on the concept design developed for the project. As such, it is to be expected that some uncertainties exist that will need to be resolved during detailed design and construction and operational planning. As described in Chapter 1, construction contractors (for each stage of the project) would be engaged during detailed design to provide greater certainty on the exact locations of temporary and permanent facilities and infrastructure as well as the construction methodology to be adopted. This may result in changes to both the project design and the construction methodologies described and assessed in this EIS. Any changes to the project would be reviewed for consistency with the assessment contained in the EIS including relevant mitigation measures, environmental performance outcomes and any future conditions of approval". The EIS should not be approved till the bulk of these 'uncertainties' have been fully researched and surveyed and the results (and any changes) published for public comment.
8. I object to the publication of this EIS only 14 days after the final date for submission of comments on the concept design. At the time this EIS was approved for publication, there had been no public response to the public submissions on the design. It was not possible that the community's feedback was considered let alone assessed before the EIS model was finalised. The rushed process exposes the fundamental lack of integrity in the feedback process and treats the community with contempt.
9. Stage 3 is the most complex and expensive stage of WestConnex, yet there are no detailed construction plans. It is not enough to say there will be mitigation if negative impacts unfold. An EIS should assess risks and be able to predict whether they are worth risking and if so, what mitigation should be necessary.
10. The assessment and solution to potentially serious problems described in the EIS at 12-57 (where mainline tunnels alignment crosses key Sydney Water utility services that service Sydney's eastern and southern suburbs) is "based on assumptions about the strength and stiffness of the water tunnels given that limited information about the design and condition of these assets was available. Detailed surveys should be undertaken to verify the levels and condition of these Sydney Water assets. A detailed assessment would be carried out in consultation with Sydney Water to demonstrate that construction of the M4-M5 Link tunnels would have negligible adverse settlement or vibration impacts on these tunnels. A settlement monitoring program would also be implemented during construction to validate or reassess the predictions should it be required." The community can have no confidence in the EIS proposals that are incomplete and possibly negligent. The EIS proposals and application should not be approved till these issues are definitively resolved and publicly published.

Campaign Mailing Lists : I would like to volunteer and/or be informed about the anti-WestConnex campaigns - My details must be removed before this submission is lodged, and must be used only for campaign purposes and must not be divulged to other parties

Name _____ Email _____ Mobile _____

I object to the WestConnex M4-M5 Link proposals as contained in the EIS application # SSI 7485, for the reasons set out below.

Name: SIMON Woolley
Signature: S Woolley

Please **include** my personal information when publishing this submission to your website
Declaration: I **HAVE NOT** made any reportable political donations in the last 2 years.

Address: 79 Northumberland Ave
Suburb: STANMORE Postcode: 2048

Submission to:

Planning Services,
Department of Planning and
Environment
GPO Box 39, Sydney, NSW, 2001

Attn: Director - Transport Assessments

Application Number: SSI 7485
Application

Application Name: WestConnex M4-M5
Link

Property acquisitions

10. The construction and operation of the project will result in 51 property acquisitions. We object to the project in its entirety because of this impact. We note that a number of long-standing businesses have been acquired and that many families and businesses in earlier stages have been forced to go to court to seek fair compensation. We object to the acquisition in particular of the Dan Murphys site. The business was substantially renovated and a new business opened with full knowledge of the likely acquisition. We object to it being acquired and compensated in this circumstances and call on the Government to investigate the circumstances which led to this occurring (Executive Summary xvii)

Noise barriers

11. No noise barriers have been proposed. This is unacceptable and appropriate noise barriers should be included in the EIS for consideration. (Executive Summary xvii)

Risk of settlement (ground movement)


12. The EIS states that property damage due to ground movement may occur. We object to the project in its entirety on this basis. The EIS states that 'settlement, induced by tunnel excavation, and groundwater drawdown, may occur in some areas along the tunnel alignment'. The risk of ground movement is lessened where tunnelling is more than 35 metres. However, some tunnelling is at less than 10 metres. This proposed tunnel alignment creates an unacceptable risk of ground movement. In addition, the EIS states that there are a number of discrete areas to the north and northwest of the Rozelle Rail Yards, to the north of Campbell Road at St Peters and in the vicinity of Lord Street at Newtown where ground water movement above 20 milliliters is predicted 'strict limits on the degree of settlement permitted would be imposed on the project' and 'damage' would be rectified at no cost to the owner. would be placed (Executive Summary, xvii -iii). The project should not be permitted to be delivered in such a way that there is a known risk to property damage that cannot be mitigated to an acceptable level of risk.

Ambient air quality

13. There is no evidence provided in the EIS that the ventilation outlets will be date. The EIS simply states that 'the ventilation outlets would be designed to effectively disperse the emissions from the tunnel and are predicted to have negligible effect on local air quality (xiv, Executive Summary). This is inadequate and details of the impacts on air quality need to be provided so that the residents and experts can meaningfully comment on the impact.

Campaign Mailing Lists : I would like to volunteer and/or be informed about the anti-WestConnex campaigns - My details must be removed before this submission is lodged, and must be used only for campaign purposes and must not be divulged to other parties

Name _____ Email _____ Mobile _____

Submission to : Planning Services, Department of Planning and Environment GPO Box 39, Sydney, NSW, 2001	Name: <u>VINCENTA SPENCER</u> Signature: 
Attention: Director – Transport Assessments	Please include delete (cross out or circle) my personal information when publishing this submission to your website Declaration : I HAVE NOT made any reportable political donations in the last 2 years.
Application Number: SSI 7485 Application Name: WestConnex M4-M5 Link	Address: <u>4 GIPPS ST</u> Suburb: <u>BARDWELL VALLEY</u> Postcode <u>2207</u>

I submit this objection to the WestConnex M4-M5 Link proposals as contained in the EIS application # SSI 7485, for the following reasons, and ask that the Minister reject the application

- ✦ Stage 3 is the most complex and expensive stage of WestConnex and the government is seeking approval, yet there are no detailed construction plans so we are not speaking to a real situation.
- ✦ The process that has led to this EIS has been undemocratic and obscure, driven by decisions made behind closed doors.
- ✦ The business case for the project in all three stages has failed to taken into account the external costs of these massive road projects in air pollution for human and environmental health, in adding fossil fuel emissions to increase global warming effects, and in the economic and social costs of the disruption to human activities, of displacement of people and businesses and of the destruction of community cohesion and amenity. These external costs far outweigh any benefits from building roads which poorly serve people's transport needs but instead enrich private corporations.
- ✦ This EIS contains **no meaningful** design and construction details and no parameters as to how broad changes and therefore impacts could be. It therefore fails to allow the community to be informed about and comment on the project impacts in a meaningful way.
- ✦ The EIS at 7-41 acknowledges that there is great concern in the community that King Street, Newtown, will be made a 24 hour clearway, stating "Roads and Maritime has no plan to change the existing clearways on King Street". This statement is deliberately misleading – it infers that SMC has authority in controlling impacts on regional roads. Roads and Maritime have the unfettered right to declare Clearways wherever and whenever they wish, and RMS has **NEVER** stated publicly that King Street will not be subject to extended clearways.
- ✦ The EIS at 12-57 describes possible disruptions of water supply to a vast area of Sydney as a result of tunnelling in the proximity of two major Sydney Water Tunnels in the Newtown area, stating "Detailed surveys should be undertaken to verify the levels and condition of these Sydney Water Assets". Why has an EIS been published that infers that the tunnel alignments have been thoroughly surveyed and researched, when further survey work could dramatically alter the alignments in the future?
- ✦ There are estimated 100 heavy and 70 light vehicle movements a day and the plan is to allow a right-hand turn into Darley Road from the CW Link. The trucks will drive onto Darley Road, turn right into the site and then left back out onto the CW Link, which is unrealistic given the amount of traffic on these roads now.
- ✦ I am appalled that the Sydney Motorway Corporation could seek approval to build complex interchanges under the suburbs of Rozelle and Leichhardt on the basis of an EIS that is based on a concept design rather than detailed proposal that includes engineering plans.
- ✦ The warm and caring words contained in the EIS, ref Sustainability Management Strategy, have not been reflected in the wanton destruction of homes, trees and habitat already. Why should we believe them?
- ✦ The increased amount of traffic the M4-M5 Link will dump on the roads to and from the St Peters Interchange will have a heavy disruptive impact on the local transport routes, whether by vehicle, bus, or active transport (walking and cycling).

Campaign Mailing Lists : I would like to volunteer and/or be informed about the anti-WestConnex campaigns - My details must be removed before this submission is lodged, and must be used only for campaign purposes and must not be divulged to other parties

Name _____ Email _____ Mobile _____

Submission to: Planning Services, Department of Planning and Environment.
GPO Box 39, Sydney, NSW, 2001

Attention Director — Transport Assessments

Application Number: SSI 7485

Application Name: WestConnex M4-M5 Link **this process!**

Name: **A. MANCINI**

Signature: *Amey*

Please include/delete (cross out or circle) my personal information when publishing this submission to your website. Declaration: I have not made any reportable donations in the last two years.

Address: **688 Port Hacking Rd**

Suburb: **Bolan Bay** Postcode: **2229**

I have tried to make sense of this confused unclear document and am still puzzled. Here are my objections:

1. The introduction of the EIS clearly states that the information in the EIS is "indicative of the final design" only. The reality of this statement means that the project may be completely different to stated plans in the EIS. Furthermore (though the EIS indicates what is to be expected when construction begins, it also states that that only after Construction Contractors have been engaged would project designs and methodologies be finally worked out and agreed upon. This may result in major **changes to the project design and construction methodologies**. The community would have **no say in this process**.
2. It is clear that Annandale, Glebe, Rozelle and Lilyfield will be exposed to unacceptable health risks. With massive number of extra truck **four unfiltered emissions stacks** in the area plus a **large number of exit portals**, the residents of this area will suffer greatly from **poisonous diesel particulates**. This is negligent when you consider that, the World Health Organisation in 2012 declared **diesel particulates carcinogenic**.
3. As you are no doubt aware there are at least 5 schools that will be in the orbit of these poisonous fumes and children and the elderly are most at risk to lung ailments and surrounds will experience **increased traffic with associated noise and air pollution** — most particularly at the Crescent, Johnson St and Catherine St, Annandale/Lilyfield/Leichhardt and Ross Street, Glebe. These streets are already highly congested at peak times and with a **massive number of extra truck movements** and traffic associated with construction, these streets will become gridlocked during peak times.
4. Also, the widening of the Crescent between the city West Link and Johnston street with **an extra lane being constructed** will lead to heavy traffic congestion on a road that has **3 Primary/Infants schools**.
5. The EIS states that property damage due to ground movement "may occur, further stating that," settlement induced by tunnel excavation and groundwater drawdown may occur in some areas along the tunnel alignment". The risk of **ground movement and subsidence is lessened** where tunnelling is more than **35 metres underground**. (Vol 2B Appendix E p 1) The planned Inner West Interchange proposes tunnels which are astonishingly shallow eg **John St at 22metres Hill St at 28metres Moore St 27 metres**. (Vol 2B Appendix E Part 2) **Catherine St at 28metres** (Vol 2B Appendix E Part 1). At these shallow depths, the homes above would indisputably sustain serious structural damage and cracking.
6. Rozelle Rail Yards will have **400 car parking spaces** provided for workers (EIS). The daily workforce for these sites is stated to be approximately **550**. This means that **150 vehicles** will need to **park in nearby local streets** which are already over-subscribed during weekdays by commuters taking the light rail.
7. The removal of spoil from the Rozelle Rail Yards will lead to the **largest number of spoil truck movements** on the entire Stage 3 project: **517 Heavy truck movements a day**, of which 46 are stated to take place during peak hours. This will lead to extra noise and air pollution in this area. There will also be disturbance of soil in the old Rozelle Goods Yard which may be thick with toxic contaminants such as **lead and asbestos** (as was the case in St Peters.) You made no provision for the safe removal of these toxic substances in St Peters and I do not see any provision in the EIS for their safe removal in this area.
8. **The removal of Buruwan Park** between The Crescent and Bayview Crescent/Railway Parade, Annandale to accommodate the widening realignment of the Crescent would be a direct loss of much-needed parkland in this innercity area. Further, Buruwan Park lies on a **major cycle route** from Railway Parade through to Anzac Bridge, IJTS and the CBD.
9. The proposed building of a park in the area of the Goods Yard right in the middle of a large number of exit portals and **poisonous smoke stacks** borders on being criminally negligent. This new **"recreational area"** will be subject to the dangerous invisible particulates of 2.5 microns and smaller so many residents and children will be unaware that they are being poisoned. **All evidence shows that these particulates are linked with increased cases of asthma, lung disease, cancer and stroke** placing further pressure on our already overloaded health system.
10. If stage 3 of the Westconnex project is completed, it is predicted that by 2033, reductions in peak travel times from Western Sydney to the airport and to the Botany Port area will be **miniscule**. Parramatta to Sydney airport will save **10 minutes**, between Burwood and Sydney Airport the time saved will be **5 minutes** and between Silverwater and Port Botany the time saved will be **10 minutes**. These are only the best predictions put forward and time savings may in fact be much less. The whole rationale for building this **wasteful 18 billion dollar** polluting project was precisely for that reason... to reduce travel times..

From: HARRY PETTIS <campaigns@good.do>
Sent: Saturday, 14 October 2017 2:12 PM
To: DPE CSE Information Planning Mailbox
Subject: Submission to WestConnex New M4/M5 EIS, project number SSI 16_7485

Attn: Secretary, re: WestConnex M4/M5 EIS, Project Number SSI 16_7485.

SUBMISSION OF OBJECTION TO WESTCONNEX M4/M5 LINK EIS.

I strongly object to this proposal in its entirety and urge the Secretary of Planning to advise the Minister to refuse the application on the grounds below. NSW Planning must require the Proponent to properly and adequately address the impacts set out below which are not adequately addressed in the EIS. NSW Planning must reject this EIS and instead recommend to the NSW government that there should be an independent review of WestConnex before more billions are spent and more residents' lives are damaged.

The EIS is based on an indicative design and has insufficient detail for the impacts to be properly assessed and addressed, and the public consultation has been woefully inadequate.

The EIS states 'the detail of the design and construction approach is indicative only based on a concept design and is subject to detailed design and construction planning to be undertaken by the successful contractors.' The community will have no opportunity to comment on the Preferred Infrastructure Report which forms the basis of the approval conditions. This means the community will have limited say in the management of the impacts identified in the EIS. The EIS needs to provide an opportunity for the community to meaningfully input into this report and approval conditions .

I object to the indicative design for the Rozelle Interchange. Sydney Motorway Corporation has not been able to identify any other similar underground interchange project anywhere in the world or find a construction company to build it. This EIS should be rejected because it would be absurd to approve such a design concept without evidence that it could be constructed.

The EIS shows that traffic on the City West Link, Johnston St, the Crescent, Catherine St and Ross street would greatly increase during the construction period and also be greatly increased if Stage 3 were ever completed. It states that Stage 3 would do nothing to improve traffic congestion in the area, in fact it will add to the problem. Many of these areas are already congested at peak times. Even the EIS recognises that this would have a negative impact on the local area as more and more people try to avoid the congestion by using rat runs through local streets.

I completely reject the notion that unfiltered pollution stacks should be built anywhere in Sydney, let alone three or four in a single area. I am particularly concerned that schools would be near such unfiltered stacks.

The EIS states, there are at least 5 schools that will be in the orbit of these poisonous fumes. Children and the elderly are most at risk of lung ailments. The Education Minister Rob Stokes declared in 2017, that "No ventilation shafts will be built near any school." in his electorate. The same should be applied in all areas of Sydney and the government needs to urgently review its policy of support for unfiltered stacks.

I object to the use of Darley Rd, Leichhardt as a dive site. The site cannot accommodate the projected traffic movements without jeopardising the road network. Darley Road is a critical access road for the residents of Leichhardt and the inner west to access and cross the City West Link. As the EIS acknowledges and anyone who have driven there knows, this route is already congested at peak hours. The intersection at James Street and the City West link already has queues at the traffic lights. The only other option for commuters to access the city West Link is to use Norton Street, a two-lane largely commercial strip which is already at capacity. The addition of hundreds of trucks and contractor vehicles will result in traffic grinding to a halt and traffic chaos at this critical juncture with commuter travel times drastically increased.

I object to the acquisition of this site on the basis that Dan Murphys renovated and started a new business in December 2016, in full knowledge that they were to be acquired, with the acquisition process commencing early November 2016. This is maladministration of public money and the taxpayer should not be left to foot the compensation bill in these circumstances. With the Premier having now been referred to ICAC over the lease extension granted over this site, it is very clear that there has been a lack of transparency in the dealings with this site.

The noise and air quality studies are completely dependent on the accuracy of the traffic analysis and assumptions. If the traffic analysis is flawed, so too are the air and noise studies and local road traffic impacts. Only last week Citi financial analysts in a report to their large investors were of the view that the traffic predictions contained were unlikely to be achievable. An EIS based on inaccurate traffic analysis cannot be approved.

The economic basis for this project is the approval of further toll roads. Throughout the EIS there are references to the f6 and Northern beaches Link; it is assumed that these toll roads will, in fact, be built. The issue with this is that the impacts set out in the EIS rely upon them being built – that is, traffic will lessen once they are built. However, there is no certainty this will occur.. Any references to these toll roads, in the context of impacts from this project, need therefore to be disregarded.

The inadequate traffic analysis shows that even if this tollway and all other proposed tollways are completed, the St Peters Interchange and Frederick Street in Ashfield will be considerably more congested in 2033 if the project goes ahead.

We are also concerned that the traffic figures relied upon in the EIS are simply not reliable. AECOM, the company responsible for this EIS, has a well-documented record of wrongly predicting traffic. Already there are reports that the traffic for all stages of WestConnex has been overestimated and construction costs underestimated.(SMH 'Pressure builds on government to sweeten WestConnex sale' 5/10/2017)

Reductions of volumes of traffic on Parramatta Rd, King Georges Road or the existing M5 are asserted but the model which projects these effects is not provided for scrutiny or independent assessment. The model's margin for error is not stated. The rest of the benefits all depend on the asserted traffic reductions generating improved travel times and better bus services or freight movement etc. So far the experience of the growth of traffic on Parramatta Rd in response to the re-imposition of tolls on the widened section of the M4 gives us leave to doubt these touted benefits.

There is reference in the EIS to the WestConnex Road Traffic Model version 2.3 (WRTM v2.3), a strategic traffic model that has been used in the traffic analysis. This model was developed by the NSW Roads and Maritime Services who have constantly pushed a motorway agenda to the disadvantage of the development of more public transport. There is insufficient explanation of the nature of the model, where it can be accessed and what function it plays in the analysis. There is no clear explanation of how the assumptions that underpin the WRTM have changed between EIS stages. Since so much else in the EIS including noise and air quality predictions are dependent on this forecasting, the lack of transparency makes it difficult for the EIS to be subject to independent critique.

When measuring the impacts in the EIS, it is important to bear in mind the mismanagement of the project to date and residents have little confidence that any measures set out in the approval document will, in fact, be complied with. During 2017 residents in St Peters have been subject to appalling odours which have damaged the health of some community members and damaged the quality of life of much more. SMC has failed to comply with the environmental protection licence that it was granted as part of previous approvals. I am appalled that these odours are predicted to possibly continue if Stage 3 is approved. No community should be treated in this manner.

The Environmental Impact Statement for Stage 3 admits that the traffic around St Peters will be worse when both stages are completed. So we will have to put up with the exhaust from the tunnels and the additional car emissions from the traffic. Car emissions are known to shorten the lives of those who live within half a kilometre of a busy roadway. Diesel exhaust from trucks is classed as a carcinogen.

There are overlaps in the construction periods of the New M5 and M4 of up to one year. This will significantly worsen impacts for residents close to construction areas. No additional mitigation or any compensation is offered for residents for these periods.(Executive Summary xxvii). It is unacceptable that residents should have these prolonged periods of exposure to more than one project. The EIS makes no attempt to seriously research the current impacts on residents, measure what the cumulative impacts would be or make suggestions that would mitigate the cumulative impact of these prolonged periods of construction noise exposure.

I object to the EIS on the grounds that it fails the Secretary's requirement for "meaningful" consultation. Hundreds of residents within the proposed project zone were not even notified of feedback sessions. Hundreds of submissions on the concept design, including a major one from the Inner West Council, were ignored. Consultation is not the provision of glossy brochures, light on detail, which minimise the negative aspects of a project and state that ever impact will be managed by a 'plan'.

SMC was required to consider alternatives. This section in the EIS is tokenistic at best. The City of Sydney came up with a well thought out alternative plan and this has been ignored in the EIS.

I urge the Secretary of NSW Planning to advise the Minister to reject this EIS, publish, my name and submission in accordance with the undertaking on your website, and provide a written response to each of the objections I have raised.

Yours sincerely, HARRY PETTIS 164 Addison rd


This email was sent by HARRY PETTIS via Do Gooder, a website that allows people to contact you regarding issues they consider important. In accordance with web protocol FC 3834 we have set the FROM field of this email to our generic no-reply address at campaigns@good.do, however HARRY provided an email address (harrypettis@gmail.com) which we included in the REPLY-TO field.

Please reply to HARRY PETTIS at harrypettis@gmail.com.

To learn more about Do Gooder visit www.dogooder.co To learn more about web protocol FC 3834 visit: www.rfc-base.org/rfc-3834.html

Attention Director
 Application Number: SSI 7485 Application
 Infrastructure Projects, Planning Services,
 Department of Planning and Environment
 GPO Box 39, Sydney, NSW, 2001

Application Name: WestConnex M4-M5 Link

Name: Ryan Bondfield
 Signature: 
 Please include my personal information when publishing this submission to your website.
 I HAVE NOT made reportable political donations in the last 2 years.
 Address: 3 Waratah street
 Suburb: Leichhardt Postcode: 2040

I object to the WestConnex M4-M5 Link proposals for the following reasons:

- The EIS should not be approved as it does not contain any certainty for residents as to what is proposed and does not provide a basis on which the project can be approved. The EIS states 'the detail of the design and construction approach is indicative only based on a concept design and is subject to detailed design and construction planning to be undertaken by the successful contractors.' Therefore this entire process is a sham as the extent to which concerns are taken into account is not known as the contractor can simply make further changes. As the contractor is not bound to take into account community impacts outside of the strict requirements and as the contractor will be trying to deliver the project as quickly and cheaply as possible, it is likely that the additional measure proposed with respect to construction noise mitigation for (example) will not be adopted. The EIS should not be approved on the basis that it does not provide a reliable basis on which to base the approval documents. It does not provide the community with a genuine opportunity to provide meaningful feedback in accordance with the legislative obligation of the Government to provide a consultation process because the designs are 'indicative' only and subject to change. Because of this the EIS is riddled with caveats and lacks clear obligations and requirements of project delivery. The additional effect of this is that the community and other stakeholders such as the Council will be unable to undertake compliance activities as the conditions are simply too broad and lack any substantial detail.
- ☐ There are overlaps in the construction periods of the New M5 and M4 of up to one year. This will significantly worsen impacts for residents close to construction areas. No additional mitigation or any compensation is offered for residents for these periods. (Executive Summary xxvii). It is unacceptable that residents should have these prolonged periods of exposure to more than one project. The EIS makes no attempt to measure or mitigate the cumulative impact of these prolonged periods of construction noise exposure.
- The EIS states that there may be a 'small increase in pollutant concentrations' near surface roads. The EIS states that potential health impacts associated with changes in air quality (specifically nitrogen dioxide and particulates) within the local community have been assessed and are considered to be 'acceptable.' We disagree that the impacts on human health are acceptable and object to the project in its entirety because of these impacts. (Executive Summary xvi)
- ☐ The EIS is misleading because it discusses the creation of 14,350 direct jobs during construction. It omits the fact that jobs have also been lost because of acquisition of businesses, many of which were long-standing and employed hundreds of workers. (Executive Summary xviii)
- ☐ No noise barriers have been proposed. This is unacceptable and appropriate noise barriers should be included in the EIS for consideration. (Executive Summary xvii)

Campaign Mailing Lists : I would like to volunteer and/or be informed about the anti-WestConnex campaigns - My details must be removed before this submission is lodged, and must be used only for campaign purposes and must not be divulged to other parties

Name _____ Email _____ Mobile _____

From: Margie Moore <campaigns@good.do>
Sent: Saturday, 14 October 2017 2:34 PM
To: DPE CSE Information Planning Mailbox
Subject: Submission to WestConnex New M4/M5 EIS, project number SSI 16_7485

Attn: Secretary, re: WestConnex M4/M5 EIS, Project Number SSI 16_7485.

SUBMISSION OF OBJECTION TO WESTCONNEX M4/M5 LINK EIS.

I strongly object to this proposal in its entirety and urge the Secretary of Planning to advise the Minister to refuse the application on the grounds below. NSW Planning must require the people proposing this application to address the impacts set out below which are not adequately addressed in the Environmental Impact Statement. NSW Planning must recommend to the NSW government that there should be an independent review of WestConnex before more billions are spent and more residents' lives are damaged.

The EIS is based on a mere proposal and has insufficient detail for the impacts to be properly assessed and addressed, and the public consultation has been extremely inadequate.

The EIS states 'the detail of the design and construction approach is indicative only based on a concept design and is subject to detailed design and construction planning to be undertaken by the successful contractors.' The community will have no opportunity to comment on the Preferred Infrastructure Report which forms the basis of the approval conditions. This means the community will have limited say in the management of the impacts identified in the EIS. The EIS needs to provide an opportunity for the community to have a real say into this report and approval conditions.

I object to the indicative design for the Rozelle Interchange. Sydney Motorway Corporation has not been able to identify any other similar underground interchange project anywhere in the world or find a construction company to build it. This EIS should be rejected because it is impossible to approve such a design concept without evidence that it could be constructed.

The EIS shows that traffic on the City West Link, Johnston St, the Crescent, Catherine St and Ross street (which is already congested) would greatly increase during the construction period and increase more if Stage 3 were completed. It states that Stage 3 would do nothing to improve traffic congestion in the area, in fact it will add to the problem. Many of these areas are already extremely congested at peak times. Even the EIS recognises that this would have a negative impact on the local area as more and more people try to avoid the congestion by using local streets as an alternative.

I am deeply concerned that unfiltered pollution stacks should be built anywhere in Sydney, let alone three or four in a single area, and particularly around schools. The EIS states, there are at least 5 schools that will be in the orbit of these poisonous fumes. Children and the elderly are most at risk of lung ailments. The Education Minister Rob Stokes declared in 2017, that "No ventilation shafts will be built near any school." in his electorate. The same should be applied in all areas of Sydney and the government needs to urgently review its policy of support for unfiltered stacks.

I object to the use of Darley Rd, Leichhardt as a drive site. The site cannot accommodate the projected traffic movements without jeopardising the road network. Darley Road is a critical access road for the residents of Leichhardt and the inner west to access and cross the City West Link. As the EIS acknowledges, and as one who uses this route regularly, this route is already extremely congested at peak hours. The intersection at James Street and the City West link already has queues backed up for kilometres at the traffic lights. The only other option for commuters to access the city West Link is to use Norton Street, a two-lane largely commercial strip which is already at capacity. The addition of hundreds of trucks and contractor vehicles will result in a log jam at this critical juncture with commuter travel times drastically increased.

I object to the acquisition of this site on the basis that Dan Murphys renovated and started a new business in December 2016, in full knowledge that they were to be acquired, with the acquisition process commencing early

November 2016. This is an inappropriate use of public money and the taxpayer should not be left to foot the compensation bill in these circumstances. With the Premier having now been referred to ICAC over the lease extension granted over this site, it is very clear that there has been a lack of transparency in the dealings with this site.

The inadequate traffic analysis shows that even if this tollway and all other proposed tollways are completed, the St Peters Interchange and Frederick Street in Ashfield will be considerably more congested in 2033 if the project goes ahead.

Reductions of volumes of traffic on Parramatta Rd, King Georges Road or the existing M5 are asserted but the model which projects these effects has not been provided for scrutiny or independent assessment. The model's margin for error is not stated. The rest of the benefits all depend on the asserted traffic reductions generating improved travel times and better bus services or freight movement etc. So far the experience of the growth of traffic on Parramatta Rd in response to the re-imposition of tolls on the widened section of the M4 indicates this will have an opposite effect.

This model was developed by the NSW Roads and Maritime Services who have constantly pushed a motorway agenda to the disadvantage of the development of more public transport. The only bus route to my home in Lucy Street, Ashfield along Parramatta Road is the 416 and there have been times when I have had to wait for over an hour for a bus to arrive in the city. Improving access and opportunity in the public transport along this major thoroughfare seems like a much better (and less costly) option to improving traffic congestion. We have recently returned from Oxford in the UK, where we did not need a car at all as the public transport was so plentiful and efficient. It is a great shock to be back in the dark ages in Australia.

I am also concerned that Haberfield and Ashfield residents are being given the apparent choice of two construction plans, both of which will have severe impacts on the community. During the Stage one consultation phase, residents were repeatedly told that after construction of the M4 East, there would be no more above ground construction in Haberfield. It now appears that they were misled. SMC is already preparing its Preferred Infrastructure Report which will include its final choice of option. Surely this report should be made public as soon as it is filed with NSW Planning and we as local residents should be given a right to consultation on the actual plan before a determination on this EIS application is made by NSW Planning.

I urge the Secretary of NSW Planning to advise the Minister to reject this EIS, publish, my name and submission in accordance with the undertaking on your website, and provide a written response to each of the objections I have raised.

Yours sincerely, Margie Moore 30 Lucy St, Ashfield NSW 2131, Australia

This email was sent by Margie Moore via Do Gooder, a website that allows people to contact you regarding issues they consider important. In accordance with web protocol FC 3834 we have set the FROM field of this email to our generic no-reply address at campaigns@good.do, however Margie provided an email address (moorem2@ozemail.com.au) which we included in the REPLY-TO field.

Please reply to Margie Moore at moorem2@ozemail.com.au.

To learn more about Do Gooder visit www.dogooder.co To learn more about web protocol FC 3834 visit: www.rfc-base.org/rfc-3834.html

[REDACTED]

From: [REDACTED] <campaigns@good.do>
Sent: Sunday, 15 October 2017 6:06 PM
To: DPE CSE Information Planning Mailbox
Subject: Submission to WestConnex New M4/M5 EIS, project number SSI 16_7485

Attn: Secretary, re: WestConnex M4/M5 EIS, Project Number SSI 16_7485.

SUBMISSION OF OBJECTION TO WESTCONNEX M4/M5 LINK EIS.

This proposal needs an independent review before more NSW taxpayers' money is spent on what appears to be an out of control project.

I most strongly object to unfiltered pollution stacks being built. As a 69 year old resident living close to this project I am appalled that the NSW Government could allow this to happen in the light of all scientific reports of the carcinogenic effect of the particulate matter emerging from unfiltered stacks. The pollution around here is bad enough as it is.

There also appears to be a complete lack of transparency (or even actual knowledge) – let alone responsibility – about how the extra traffic emptying out of McEvoy Street into Fountain Street, Wynham Street and Botany Road is going to impact residents adjoining those areas. These roads are already jammed with traffic during peak periods, let alone when the freeway is operating. The extra 60,000 vehicles a day through these suburbs will create an enormous amount of pollution – which does not seem to worry the planners.

I urge the Secretary of NSW Planning to advise the Minister to reject this EIS, publish my name and submission in accordance with the undertaking on your website, and provide a written response to my objections I have raised.

Yours sincerely, [REDACTED]

_____ This email was sent by [REDACTED] via Do Gooder, a website that allows people to contact you regarding issues they consider important. In accordance with web protocol FC 3834 we have set the FROM field of this email to our generic no-reply address at campaigns@good.do, however [REDACTED] provided an email address [REDACTED] which we included in the REPLY-TO field.

Please reply to [REDACTED]

To learn more about Do Gooder visit www.dogooder.co To learn more about web protocol FC 3834 visit: www.rfc-base.org/rfc-3834.html

From: [REDACTED] <campaigns@good.do>
Sent: Sunday, 15 October 2017 9:50 PM
To: DPE CSE Information Planning Mailbox
Subject: Submission to WestConnex New M4/M5 EIS, project number SSI 16_7485

Attn: Secretary, re: WestConnex M4/M5 EIS, Project Number SSI 16_7485.

SUBMISSION OF OBJECTION TO WESTCONNEX M4/M5 LINK EIS.

I strongly object to this proposal in its entirety and urge the Secretary of Planning to advise the Minister to refuse the application on the grounds below. NSW Planning must require the Proponent to properly and adequately address the impacts set out below which are not adequately addressed in the EIS. NSW Planning must reject this EIS and instead recommend to the NSW government that there should be an independent review of WestConnex before more billions are spent and more residents' lives are damaged.

The EIS states 'the detail of the design and construction approach is indicative only based on a concept design and is subject to detailed design and construction planning to be undertaken by the successful contractors.' The community will have no opportunity to comment on the Preferred Infrastructure Report which forms the basis of the approval conditions. This means the community will have limited say in the management of the impacts identified in the EIS. The EIS needs to provide an opportunity for the community to meaningfully input into this report and approval conditions.

I completely reject the notion that unfiltered pollution stacks should be built anywhere in Sydney, let alone three or four in a single area. I am particularly concerned that schools would be near such unfiltered stacks, including schools my children would potentially attend.

The EIS states, there are at least 5 schools that will be in the orbit of these poisonous fumes. Children and the elderly are most at risk of lung ailments. The Education Minister Rob Stokes declared in 2017, that "No ventilation shafts will be built near any school." in his electorate. The same should be applied in all areas of Sydney and the government needs to urgently review its policy of support for unfiltered stacks.

With four unfiltered emissions stacks in Rozelle, two in Haberfield (one each for the M4East and New M5) and two in St Peters, along with a large number of exit portals, residents of these area will suffer greatly from direct exposure to poisonous diesel particulates.

This is negligent when you consider that the World Health Organisation in 2012 declared diesel particulates carcinogenic.

The EIS shows that traffic on the City West Link, Johnston St, the Crescent, Catherine St and Ross street would greatly increase during the construction period and also be greatly increased if Stage 3 were ever completed. It states that Stage 3 would do nothing to improve traffic congestion in the area, in fact it will add to the problem. Many of these areas are already congested at peak times. Even the EIS recognises that this would have a negative impact on the local area as more and more people try to avoid the congestion by using rat runs through local streets

The EIS states, there are at least 5 schools that will be in the orbit of these poisonous fumes. Children and the elderly are most at risk of lung ailments. The Education Minister Rob Stokes declared in 2017, that "No ventilation shafts will be built near any school." in his electorate. The same should be applied in all areas of Sydney and the government needs to urgently review its policy of support for unfiltered stacks.

I object to the use of Darley Rd, Leichhardt as a drive site. The site cannot accommodate the projected traffic movements without jeopardising the road network. Darley Road is a critical access road for the residents of Leichhardt and the inner west to access and cross the City West Link. As the EIS acknowledges and anyone who have driven there knows, this route is already congested at peak hours. The intersection at James Street and the City West link already has queues at the traffic lights. The only other option for commuters to access the city West Link is to use

Norton Street, a two-lane largely commercial strip which is already at capacity. The addition of hundreds of trucks and contractor vehicles will result in traffic grinding to a halt and traffic chaos at this critical juncture with commuter travel times drastically increased.

I object to the acquisition of this site on the basis that Dan Murphys renovated and started a new business in December 2016, in full knowledge that they were to be acquired, with the acquisition process commencing early November 2016. This is maladministration of public money and the taxpayer should not be left to foot the compensation bill in these circumstances. With the Premier having now been referred to ICAC over the lease extension granted over this site, it is very clear that there has been a lack of transparency in the dealings with this site.

The noise and air quality studies are completely dependent on the accuracy of the traffic analysis and assumptions. If the traffic analysis is flawed, so too are the air and noise studies and local road traffic impacts. Only last week Citi financial analysts in a report to their large investors were of the view that the traffic predictions contained were unlikely to be achievable. An EIS based on inaccurate traffic analysis cannot be approved.

The inadequate traffic analysis shows that even if this tollway and all other proposed tollways are completed, the St Peters Interchange and Frederick Street in Ashfield will be considerably more congested in 2033 if the project goes ahead.

We are also concerned that the traffic figures relied upon in the EIS are simply not reliable. AECOM, the company responsible for this EIS, has a well-documented record of wrongly predicting traffic. Already there are reports that the traffic for all stages of WestConnex has been overestimated and construction costs underestimated. (SMH 'Pressure builds on government to sweeten WestConnex sale' 5/10/2017)

Reductions of volumes of traffic on Parramatta Rd, King Georges Road or the existing M5 are asserted but the model which projects these effects is not provided for scrutiny or independent assessment. The model's margin for error is not stated. The rest of the benefits all depend on the asserted traffic reductions generating improved travel times and better bus services or freight movement etc. So far the experience of the growth of traffic on Parramatta Rd in response to the re-imposition of tolls on the widened section of the M4 gives us leave to doubt these touted benefits.

There is reference in the EIS to the WestConnex Road Traffic Model version 2.3 (WRTM v2.3), a strategic traffic model that has been used in the traffic analysis. This model was developed by the NSW Roads and Maritime Services who have constantly pushed a motorway agenda to the disadvantage of the development of more public transport. There is insufficient explanation of the nature of the model, where it can be accessed and what function it plays in the analysis. There is no clear explanation of how the assumptions that underpin the WRTM have changed between EIS stages. Since so much else in the EIS including noise and air quality predictions are dependent on this forecasting, the lack of transparency makes it difficult for the EIS to be subject to independent critique.

When measuring the impacts in the EIS, it is important to bear in mind the mismanagement of the project to date and residents have little confidence that any measures set out in the approval document will, in fact, be complied with. During 2017 residents in St Peters have been subject to appalling odours which have damaged the health of some community members and damaged the quality of life of many more. SMC has failed to comply with the environmental protection licence that it was granted as part of previous approvals. NSW Planning has shown that it does not have the powers to enforce compliance. In this situation conditions are meaningless. I am appalled that there is a significant risk that these odours would continue if Stage 3 is approved. I would strongly object to the NSW EPA granting a license for this project on the basis of this application and with no clear plan for how contamination would be controlled. No community should be treated in this manner.

The Environmental Impact Statement for Stage 3 admits that the traffic around St Peters will be worse when both stages are completed. So the community would have to put up with the exhaust from tunnels and additional car emissions from the traffic. Car emissions are known to shorten the lives of those who live within half a kilometre of a busy roadway. Diesel exhaust from trucks is classed as a carcinogen.

I am also concerned that Haberfield and Ashfield residents are being given the apparent choice of two construction plans, Option A or Option B, both of which will have severe impacts on the community. In fact the EIS hints at other options that have not been fully disclosed.

During the Stage one consultation phase, residents were repeatedly told that after construction of the M4 East, there would be no more above ground construction in Haberfield. It now appears that they were misled. SMC is already preparing its Preferred Infrastructure Report which will include its final choice of option. I demand that this report be made public as soon as it is filed with NSW Planning and that residents be given a right to consultation on the actual plan before a determination on this EIS application is made by NSW Planning.

There are overlaps in the construction periods of the New M5 and M4 of up to one year. This will significantly worsen impacts for residents close to construction areas. No additional mitigation or any compensation is offered for residents for these periods.(Executive Summary xxvii). It is unacceptable that residents should have these prolonged periods of exposure to more than one project. The EIS makes no attempt to seriously research the current impacts on residents, measure what the cumulative impacts would be or make suggestions that would mitigate the cumulative impact of these prolonged periods of construction noise exposure.

The EIS identifies a significant risk of leaks of contaminated water into Rozelle Bay and Alexandria Canal. Such risks to health of Sydney's waterways is not acceptable to me. The Sydney Motorway Corporation through its conduct at St Peters has shown that it cannot be trusted to manage contamination risks.

I object to the EIS on the grounds that it fails the Secretary's requirement for "meaningful" consultation. Hundreds of residents within the proposed project zone were not even notified of feedback sessions. Hundreds of submissions on the concept design, including a major one from the Inner West Council, were ignored. Consultation is not the provision of glossy brochures, light on detail, which minimise the negative aspects of a project and state that ever impact will be managed by a 'plan'.

SMC was required to consider alternatives. This section in the EIS is tokenistic at best. The City of Sydney came up with a well thought out alternative plan and this has been ignored in the EIS.

I urge the Secretary of NSW Planning to advise the Minister to reject this EIS, publish, my name and submission in accordance with the undertaking on your website, and provide a written response to each of the objections I have raised.

Yours sincerely, [REDACTED]

_____ This email was sent by [REDACTED] via Do Gooder, a website that allows people to contact you regarding issues they consider important. In accordance with web protocol FC 3834 we have set the FROM field of this email to our generic no-reply address at campaigns@good.do, however [REDACTED] provided an email address [REDACTED] which we included in the REPLY-TO field.

Please reply to [REDACTED]

To learn more about Do Gooder visit www.dogooder.co To learn more about web protocol FC 3834 visit: www.rfc-base.org/rfc-3834.html

From: [REDACTED] <campaigns@good.do>
Sent: Sunday, 15 October 2017 7:28 PM
To: DPE CSE Information Planning Mailbox
Subject: Submission to WestConnex New M4/M5 EIS, project number SSI 16_7485

Attn: Secretary, re: WestConnex M4/M5 EIS, Project Number SSI 16_7485.

RE: SUBMISSION OF OBJECTION TO WESTCONNEX M4/M5 LINK EIS.

I strongly object to this proposal in its entirety and urge the Secretary of Planning to advise the Minister to refuse the application on the grounds below. NSW Planning must require the Proponent to properly and adequately address the impacts set out below which are not adequately addressed in the EIS. NSW Planning must reject this EIS and instead recommend to the NSW government that there should be an independent review of WestConnex before more billions are spent and more residents' lives are damaged.

The EIS states 'the detail of the design and construction approach is indicative only based on a concept design and is subject to detailed design and construction planning to be undertaken by the successful contractors.' The community will have no opportunity to comment on the Preferred Infrastructure Report which forms the basis of the approval conditions. This means the community will have limited say in the management of the impacts identified in the EIS. The EIS needs to provide an opportunity for the community to meaningfully input into this report and approval conditions.

I completely reject the notion that unfiltered pollution stacks should be built anywhere in Sydney, let alone three or four in a single area. I am particularly concerned that schools would be near such unfiltered stacks.

The EIS states, there are at least 5 schools that will be in the orbit of these poisonous fumes. Children and the elderly are most at risk of lung ailments. The Education Minister Rob Stokes declared in 2017, that "No ventilation shafts will be built near any school." in his electorate. The same should be applied in all areas of Sydney and the government needs to urgently review its policy of support for unfiltered stacks.

With four unfiltered emissions stacks in Rozelle, two in Haberfield (one each for the M4East and New M5) and two in St Peters, along with a large number of exit portals, residents of these area will suffer greatly from direct exposure to poisonous diesel particulates.

This is negligent when you consider that the World Health Organisation in 2012 declared diesel particulates carcinogenic.

I object to the indicative design for the Rozelle Interchange. Sydney Motorway Corporation has not been able to identify any other similar underground interchange project anywhere in the world or find a construction company to build it. This EIS should be rejected because it would be absurd to approve such a design concept without evidence that it could be constructed.

The EIS shows that traffic on the City West Link, Johnston St, the Crescent, Catherine St and Ross street would greatly increase during the construction period and also be greatly increased if Stage 3 were ever completed. It states that Stage 3 would do nothing to improve traffic congestion in the area, in fact it will add to the problem. Many of these areas are already congested at peak times. Even the EIS recognises that this would have a negative impact on the local area as more and more people try to avoid the congestion by using rat runs through local streets.

I completely reject the notion that unfiltered pollution stacks should be built anywhere in Sydney, let alone three or four in a single area. I am particularly concerned that schools would be near such unfiltered stacks.

The EIS states, there are at least 5 schools that will be in the orbit of these poisonous fumes. Children and the elderly are most at risk of lung ailments. The Education Minister Rob Stokes declared in 2017, that "No ventilation shafts

will be built near any school.” in his electorate. The same should be applied in all areas of Sydney and the government needs to urgently review its policy of support for unfiltered stacks.

I object to the use of Darley Rd, Leichhardt as a dive site. The site cannot accommodate the projected traffic movements without jeopardising the road network. Darley Road is a critical access road for the residents of Leichhardt and the inner west to access and cross the City West Link. As the EIS acknowledges and anyone who have driven there knows, this route is already congested at peak hours. The intersection at James Street and the City West link already has queues at the traffic lights. The only other option for commuters to access the city West Link is to use Norton Street, a two-lane largely commercial strip which is already at capacity. The addition of hundreds of trucks and contractor vehicles will result in traffic grinding to a halt and traffic chaos at this critical juncture with commuter travel times drastically increased.

I object to the acquisition of this site on the basis that Dan Murphys renovated and started a new business in December 2016, in full knowledge that they were to be acquired, with the acquisition process commencing early November 2016. This is maladministration of public money and the taxpayer should not be left to foot the compensation bill in these circumstances. With the Premier having now been referred to ICAC over the lease extension granted over this site, it is very clear that there has been a lack of transparency in the dealings with this site.

The noise and air quality studies are completely dependent on the accuracy of the traffic analysis and assumptions. If the traffic analysis is flawed, so too are the air and noise studies and local road traffic impacts. Only last week Citi financial analysts in a report to their large investors were of the view that the traffic predictions contained were unlikely to be achievable. An EIS based on inaccurate traffic analysis cannot be approved.

The inadequate traffic analysis shows that even if this tollway and all other proposed tollways are completed, the St Peters Interchange and Frederick Street in Ashfield will be considerably more congested in 2033 if the project goes ahead.

We are also concerned that the traffic figures relied upon in the EIS are simply not reliable. AECOM, the company responsible for this EIS, has a well-documented record of wrongly predicting traffic. Already there are reports that the traffic for all stages of WestConnex has been overestimated and construction costs underestimated. (SMH ‘Pressure builds on government to sweeten WestConnex sale’ 5/10/2017)

Reductions of volumes of traffic on Parramatta Rd, King Georges Road or the existing M5 are asserted but the model which projects these effects is not provided for scrutiny or independent assessment. The model’s margin for error is not stated. The rest of the benefits all depend on the asserted traffic reductions generating improved travel times and better bus services or freight movement etc. So far the experience of the growth of traffic on Parramatta Rd in response to the re-imposition of tolls on the widened section of the M4 gives us leave to doubt these touted benefits.

There is reference in the EIS to the WestConnex Road Traffic Model version 2.3 (WRTM v2.3), a strategic traffic model that has been used in the traffic analysis. This model was developed by the NSW Roads and Maritime Services who have constantly pushed a motorway agenda to the disadvantage of the development of more public transport. There is insufficient explanation of the nature of the model, where it can be accessed and what function it plays in the analysis. There is no clear explanation of how the assumptions that underpin the WRTM have changed between EIS stages. Since so much else in the EIS including noise and air quality predictions are dependent on this forecasting, the lack of transparency makes it difficult for the EIS to be subject to independent critique.

When measuring the impacts in the EIS, it is important to bear in mind the mismanagement of the project to date and residents have little confidence that any measures set out in the approval document will, in fact, be complied with. During 2017 residents in St Peters have been subject to appalling odours which have damaged the health of some community members and damaged the quality of life of many more. SMC has failed to comply with the environmental protection licence that it was granted as part of previous approvals. NSW Planning has shown that it does not have the powers to enforce compliance. In this situation conditions are meaningless. I am appalled that there is a significant risk that these odours would continue if Stage 3 is approved. I would strongly object to the NSW EPA granting a license for this project on the basis of this application and with no clear plan for how contamination would be controlled. No community should be treated in this manner.

The Environmental Impact Statement for Stage 3 admits that the traffic around St Peters will be worse when both stages are completed. So the community would have to put up with the exhaust from tunnels and additional car

emissions from the traffic. Car emissions are known to shorten the lives of those who live within half a kilometre of a busy roadway. Diesel exhaust from trucks is classed as a carcinogen.

I am also concerned that Haberfield and Ashfield residents are being given the apparent choice of two construction plans, Option A or Option B, both of which will have severe impacts on the community. In fact the EIS hints at other options that have not been fully disclosed.

During the Stage one consultation phase, residents were repeatedly told that after construction of the M4 East, there would be no more above ground construction in Haberfield. It now appears that they were misled. SMC is already preparing its Preferred Infrastructure Report which will include its final choice of option. I demand that this report be made public as soon as it is filed with NSW Planning and that residents be given a right to consultation on the actual plan before a determination on this EIS application is made by NSW Planning.

There are overlaps in the construction periods of the New M5 and M4 of up to one year. This will significantly worsen impacts for residents close to construction areas. No additional mitigation or any compensation is offered for residents for these periods.(Executive Summary xxvii). It is unacceptable that residents should have these prolonged periods of exposure to more than one project. The EIS makes no attempt to seriously research the current impacts on residents, measure what the cumulative impacts would be or make suggestions that would mitigate the cumulative impact of these prolonged periods of construction noise exposure.

The EIS identifies a significant risk of leaks of contaminated water into Rozelle Bay and Alexandria Canal. Such risks to health of Sydney's waterways is not acceptable to me. The Sydney Motorway Corporation through its conduct at St Peters has shown that it cannot be trusted to manage contamination risks.

I object to the EIS on the grounds that it fails the Secretary's requirement for "meaningful" consultation. Hundreds of residents within the proposed project zone were not even notified of feedback sessions. Hundreds of submissions on the concept design, including a major one from the Inner West Council, were ignored. Consultation is not the provision of glossy brochures, light on detail, which minimise the negative aspects of a project and state that ever impact will be managed by a 'plan'.

SMC was required to consider alternatives. This section in the EIS is tokenistic at best. The City of Sydney came up with a well thought out alternative plan and this has been ignored in the EIS.

I urge the Secretary of NSW Planning to advise the Minister to reject this EIS, publish, my name and submission in accordance with the undertaking on your website, and provide a written response to each of the objections I have raised.

Yours sincerely, [REDACTED]

[REDACTED] This email was sent by [REDACTED] via Do Gooder, a website that allows people to contact you regarding issues they consider important. In accordance with web protocol FC 3834 we have set the FROM field of this email to our generic no-reply address at campaigns@good.do, however [REDACTED] provided an email address [REDACTED] which we included in the REPLY-TO field.

Please reply to [REDACTED]

To learn more about Do Gooder visit www.dogooder.co To learn more about web protocol FC 3834 visit: www.rfc-base.org/rfc-3834.html

From: Leonie Moirano <campaigns@good.do>
Sent: Saturday, 14 October 2017 3:14 PM
To: DPE CSE Information Planning Mailbox
Subject: Submission to WestConnex New M4/M5 EIS, project number SSI 16_7485

Attn: Secretary, re: WestConnex M4/M5 EIS, Project Number SSI 16_7485.

SUBMISSION OF OBJECTION TO WESTCONNEX M4/M5 LINK EIS.

I strongly object to this proposal in its entirety and urge the Secretary of Planning to advise the Minister to refuse the application on the grounds below. NSW Planning must require the Proponent to properly and adequately address the impacts set out below which are not adequately addressed in the EIS. NSW Planning must reject this EIS and instead recommend to the NSW government that there should be an independent review of WestConnex before more billions are spent and more residents' lives are damaged.

The EIS is based on an indicative design and has insufficient detail for the impacts to be properly assessed and addressed, and the public consultation has been woefully inadequate.

The EIS states 'the detail of the design and construction approach is indicative only based on a concept design and is subject to detailed design and construction planning to be undertaken by the successful contractors.' The community will have no opportunity to comment on the Preferred Infrastructure Report which forms the basis of the approval conditions. This means the community will have limited say in the management of the impacts identified in the EIS. The EIS needs to provide an opportunity for the community to meaningfully input into this report and approval conditions .

I object to the indicative design for the Rozelle Interchange. Sydney Motorway Corporation has not been able to identify any other similar underground interchange project anywhere in the world or find a construction company to build it. This EIS should be rejected because it would be absurd to approve such a design concept without evidence that it could be constructed.

The EIS shows that traffic on the City West Link, Johnston St, the Crescent, Catherine St and Ross street would greatly increase during the construction period and also be greatly increased if Stage 3 were ever completed. It states that Stage 3 would do nothing to improve traffic congestion in the area, in fact it will add to the problem. Many of these areas are already congested at peak times. Even the EIS recognises that this would have a negative impact on the local area as more and more people try to avoid the congestion by using rat runs through local streets.

I completely reject the notion that unfiltered pollution stacks should be built anywhere in Sydney, let alone three or four in a single area. I am particularly concerned that schools would be near such unfiltered stacks.

The EIS states, there are at least 5 schools that will be in the orbit of these poisonous fumes. Children and the elderly are most at risk of lung ailments. The Education Minister Rob Stokes declared in 2017, that "No ventilation shafts will be built near any school." in his electorate. The same should be applied in all areas of Sydney and the government needs to urgently review its policy of support for unfiltered stacks.

I object to the use of Darley Rd, Leichhardt as a dive site. The site cannot accommodate the projected traffic movements without jeopardising the road network. Darley Road is a critical access road for the residents of Leichhardt and the inner west to access and cross the City West Link. As the EIS acknowledges and anyone who have driven there knows, this route is already congested at peak hours. The intersection at James Street and the City West link already has queues at the traffic lights. The only other option for commuters to access the city West Link is to use Norton Street, a two-lane largely commercial strip which is already at capacity. The addition of hundreds of trucks and contractor vehicles will result in traffic grinding to a halt and traffic chaos at this critical juncture with commuter travel times drastically increased.

I object to the acquisition of this site on the basis that Dan Murphys renovated and started a new business in December 2016, in full knowledge that they were to be acquired, with the acquisition process commencing early November 2016. This is maladministration of public money and the taxpayer should not be left to foot the compensation bill in these circumstances. With the Premier having now been referred to ICAC over the lease extension granted over this site, it is very clear that there has been a lack of transparency in the dealings with this site.

The noise and air quality studies are completely dependent on the accuracy of the traffic analysis and assumptions. If the traffic analysis is flawed, so too are the air and noise studies and local road traffic impacts. Only last week Citi financial analysts in a report to their large investors were of the view that the traffic predictions contained were unlikely to be achievable. An EIS based on inaccurate traffic analysis cannot be approved.

The economic basis for this project is the approval of further toll roads. Throughout the EIS there are references to the f6 and Northern beaches Link; it is assumed that these toll roads will, in fact, be built. The issue with this is that the impacts set out in the EIS rely upon them being built – that is, traffic will lessen once they are built. However, there is no certainty this will occur – indeed, the State Opposition is opposed to both projects. Any references to these toll roads, in the context of impacts from this project, need therefore to be disregarded.

The inadequate traffic analysis shows that even if this tollway and all other proposed tollways are completed, the St Peters Interchange and Frederick Street in Ashfield will be considerably more congested in 2033 if the project goes ahead.

We are also concerned that the traffic figures relied upon in the EIS are simply not reliable. AECOM, the company responsible for this EIS, has a well-documented record of wrongly predicting traffic. Already there are reports that the traffic for all stages of WestConnex has been overestimated and construction costs underestimated. (SMH 'Pressure builds on government to sweeten WestConnex sale' 5/10/2017)

Reductions of volumes of traffic on Parramatta Rd, King Georges Road or the existing M5 are asserted but the model which projects these effects is not provided for scrutiny or independent assessment. The model's margin for error is not stated. The rest of the benefits all depend on the asserted traffic reductions generating improved travel times and better bus services or freight movement etc. So far the experience of the growth of traffic on Parramatta Rd in response to the re-imposition of tolls on the widened section of the M4 gives us leave to doubt these touted benefits.

There is reference in the EIS to the WestConnex Road Traffic Model version 2.3 (WRTM v2.3), a strategic traffic model that has been used in the traffic analysis. This model was developed by the NSW Roads and Maritime Services who have constantly pushed a motorway agenda to the disadvantage of the development of more public transport. There is insufficient explanation of the nature of the model, where it can be accessed and what function it plays in the analysis. There is no clear explanation of how the assumptions that underpin the WRTM have changed between EIS stages. Since so much else in the EIS including noise and air quality predictions are dependent on this forecasting, the lack of transparency makes it difficult for the EIS to be subject to independent critique.

When measuring the impacts in the EIS, it is important to bear in mind the mismanagement of the project to date and residents have little confidence that any measures set out in the approval document will, in fact, be complied with. During 2017 residents in St Peters have been subject to appalling odours which have damaged the health of some community members and damaged the quality of life of much more. SMC has failed to comply with the environmental protection licence that it was granted as part of previous approvals. I am appalled that these odours are predicted to possibly continue if Stage 3 is approved. No community should be treated in this manner.

The Environmental Impact Statement for Stage 3 admits that the traffic around St Peters will be worse when both stages are completed. So we will have to put up with the exhaust from the tunnels and the additional car emissions from the traffic. Car emissions are known to shorten the lives of those who live within half a kilometre of a busy roadway. Diesel exhaust from trucks is classed as a carcinogen.

I am also concerned that Haberfield and Ashfield residents are being given the apparent choice of two construction plans, Option A or Option B, both of which will have severe impacts on the community. During the Stage one consultation phase, residents were repeatedly told that after construction of the M4 East, there would be no more above ground construction in Haberfield. It now appears that they were misled. SMC is already preparing its Preferred Infrastructure Report which will include its final choice of option. I demand that this report be made public as soon as

it is filed with NSW Planning and that residents be given a right to consultation on the actual plan before a determination on this EIS application is made by NSW Planning.

There are overlaps in the construction periods of the New M5 and M4 of up to one year. This will significantly worsen impacts for residents close to construction areas. No additional mitigation or any compensation is offered for residents for these periods. (Executive Summary xxvii). It is unacceptable that residents should have these prolonged periods of exposure to more than one project. The EIS makes no attempt to seriously research the current impacts on residents, measure what the cumulative impacts would be or make suggestions that would mitigate the cumulative impact of these prolonged periods of construction noise exposure.

I object to the EIS on the grounds that it fails the Secretary's requirement for "meaningful" consultation. Hundreds of residents within the proposed project zone were not even notified of feedback sessions. Hundreds of submissions on the concept design, including a major one from the Inner West Council, were ignored. Consultation is not the provision of glossy brochures, light on detail, which minimise the negative aspects of a project and state that ever impact will be managed by a 'plan'.

The high number of residents in both Haberfield and Leichhardt who would require mitigation for horrific night noise is unacceptable, particularly because promises of mitigation in Haberfield and St Peters during Stage 2 have not offered adequate protection. The Darley Road proposed construction site has been rejected as highly unsuitable by the Inner Council Council, its traffic planners and the independent engineer appointed by the council. In fact, the intersection near the site 9 James St and City West Lk, based on TfNSW's own data, is the third most dangerous intersection in the inner west. Despite that, SMC wishes to bring in 100 heavy vehicle movements a day, plus an additional 70 light vehicle movements. There have been two fatalities directly out front the proposed site and it belied belief that SMC could seriously consider running hundreds of trucks and heavy machinery into a known traffic and accident black spot.

SMC was required to consider alternatives. This section in the EIS is tokenistic at best. The City of Sydney came up with a well thought out alternative plan and this has been ignored in the EIS.

I urge the Secretary of NSW Planning to advise the Minister to reject this EIS, publish, my name and submission in accordance with the undertaking on your website, and provide a written response to each of the objections I have raised.

Yours sincerely, Leonie Moirano 1 Wulumay Cl, Rozelle NSW 2039, Australia

_____ This email was sent by Leonie Moirano via Do Gooder, a website that allows people to contact you regarding issues they consider important. In accordance with web protocol FC 3834 we have set the FROM field of this email to our generic no-reply address at campaigns@good.do, however Leonie provided an email address (lowebacc@me.com) which we included in the REPLY-TO field.

Please reply to Leonie Moirano at lowebacc@me.com.

To learn more about Do Gooder visit www.dogooder.co To learn more about web protocol FC 3834 visit: www.rfc-base.org/rfc-3834.html

Attention: Director, Transport Assessments
Planning Services
Department of Planning and Environment
GPO Box 39 Sydney NSW 2001

application number SSI 7485 – WestConnex M4-M5 Link

I am writing in response to the EIS for the M4-M5 WestConnex Link. I strongly oppose the project. Specifically, I oppose:

Lack of filtration and visual impact of the ventilation stacks: It is unacceptable to propose unfiltered stacks for the Rozelle Rail Yards and Victoria Road near Terry Street (and indeed for the entire WestConnex project) given the lack of data on the cumulative impacts on air quality and proximity of these stacks to homes, schools, preschools and aged care facilities. All ventilation facilities must be fully filtered and have real-time monitoring. This is critical given Rozelle is already one of Sydney's most polluted areas. The cumulative impact of increased air pollution from general traffic and the White Bay Cruise Ship terminal including carcinogenic particulates would create significant and life threatening health conditions for our community.

Devastating impact of construction: we have significant concerns including with regard to noise, dust, traffic and parking around all construction sites and the lack of respite for residents. Appropriate respite periods must be provided and construction should be limited to 7am-7pm to enable residents to sleep.

Construction and operational traffic around the Rozelle interchange: this will seriously impact residential amenity, pedestrian and cycle safety and the ability of residents to park.

The significant increase of traffic on Anzac Bridge and The Crescent: Anzac Bridge and The Crescent are already at capacity.

Need to ensure on-going access to King George Park at all times during any construction and operation of the M4-M5 Iron Cove link

I am also concerned about:

Traffic

MARIL DAVIS

64 CURTIS RD

BALMAIN

Attention: Director, Transport Assessments
Planning Services
Department of Planning and Environment
GPO Box 39 Sydney NSW 2001

application number SSI 7485 – WestConnex M4-M5 Link

I am writing in response to the EIS for the M4-M5 WestConnex Link. I strongly oppose the project. Specifically, I oppose:

Lack of filtration and visual impact of the ventilation stacks: It is unacceptable to propose unfiltered stacks for the Rozelle Rail Yards and Victoria Road near Terry Street (and indeed for the entire WestConnex project) given the lack of data on the cumulative impacts on air quality and proximity of these stacks to homes, schools, preschools and aged care facilities. All ventilation facilities must be fully filtered and have real-time monitoring. This is critical given Rozelle is already one of Sydney's most polluted areas. The cumulative impact of increased air pollution from general traffic and the White Bay Cruise Ship terminal including carcinogenic particulates would create significant and life threatening health conditions for our community.

Devastating impact of construction: we have significant concerns including with regard to noise, dust, traffic and parking around all construction sites and the lack of respite for residents. Appropriate respite periods must be provided and construction should be limited to 7am-7pm to enable residents to sleep.

Construction and operational traffic around the Rozelle interchange: this will seriously impact residential amenity, pedestrian and cycle safety and the ability of residents to park.

The significant increase of traffic on Anzac Bridge and The Crescent: Anzac Bridge and The Crescent are already at capacity.

Need to ensure on-going access to King George Park at all times during any construction and operation of the M4-M5 Iron Cove link

I am also concerned about: *living within 500m
of unfiltered STACK — NO WAY*



*70 NELSON ST
ROZELLE*

NSW Department of Planning and Environment
GPO Box 39
Sydney NSW 2001

<https://westconnexactiongroup.good.do/makeyoursubmissiontothewestconnexm4m5eis/Submission-to-WestConnex-New-M4M5/>

EIS Submission for WestConnex M4-M5 Link (Application Number SSI 16 7485)

Thank you for the opportunity to submit on the EIS for WestConnex M4-M5 Link. I oppose the project and outline my major concerns below, especially those related to Rozelle Public School (the School) as a sensitive receptor.

Air pollution caused by the ventilation shafts

WestConnex plans unfiltered tunnel ventilation shafts of undetermined heights: one approximately 200m northwest and three others about 600m south of the School. There is not enough detail or evidence of analysis at the moment to enable me to determine the impact to the children at the School. Please provide the following:

- An analysis of current traffic volumes at 9am, noon and 3pm on Victoria Road adjacent to the school, and projected traffic analysis for school days both on Victoria Road adjacent to the School, and for both a tolled and toll-free Iron Cove Link tunnel adjacent to the School, at 9am, noon and 3pm, by diesel and non-diesel engine type,
- Evidence of current air pollution levels at the School from 9am, noon and 3pm for all school days in the past year, and the projected levels of air pollution at the School post-construction at 9am, noon and 3pm on day one, year one, year five and year ten, including carcinogenic diesel particulates, PM 2.5 particulates, and any other relevant measurement,
- Details of the prevailing wind and other relevant weather conditions at the School for each day in the past year,
- The final design of the 4 ventilation shafts proposed for Rozelle, including the height, diameter, façade and exact location, and a commitment that all ventilation shafts in Rozelle will be filtered for PM2.5,

Impacts of construction

Four to five years of construction works is planned, including work at Wellington Street which is adjacent to the School, constructing the Iron Cove Link tunnel portals on Victoria Road about 250m from the School, with tunnelling work (and activities to support tunnelling) scheduled for 24 hours a day, seven days a week.

I am very concerned that this will mean our children (as well as local residents) will be negatively impacted in some way by worsened air quality, loud noise and untenable vibration during this time - potentially the rest of their entire primary school education - during the entire time that our children are present on school grounds or at home and for a significant part of their lives.

Please provide a construction plan to include specific commitments and plans to:

- Minimise the short-term and long-term impact of construction children's physical and mental health, brain development, stress levels, sleep and naps, and the impact on those with pre-existing lung and heart conditions,

Impacts to physical and mental health after construction

- Identify and mitigate all short-term and long-term impacts of prolonged exposure to all known air pollutants associated with traffic on sensitive receptors as those identified in Appendix K figure 6-4 are insufficient.

Road user and pedestrian safety during construction and operation

There isn't enough traffic management detail to ensure the safety for the children at the School both during construction and operation. Please provide the following:

- A traffic risk mitigation plan concerning all roads and footpaths within 500m of the construction area, including but not limited to Victoria Road, Wellington Street, Merton Street and Darling Street for road users and pedestrians, including buses, pedestrians and cyclists during construction due to temporary road arrangements or the closeness of construction activities to normal traffic,
- Details of traffic modelling concerning all roads and footpaths within 500m of the construction area, including but not limited to Victoria Road, Wellington Street, Merton Street and Darling Street which minimises risks to safety for road users, including buses, pedestrians and cyclists during operation whilst the Iron Cove Link is toll-free, and if the Iron Cove Link is tolled in future, including any possible rat runs created by toll-avoiding road users,
- A traffic plan to maximise our children's health and safety and ability to walk to and participate in important School events, such as the School cross country and athletics carnival, normally held at King George's Park, and the School swim carnival at Drummoyne pool,
- Details of the impacts on bus routes and stops, and cycle paths and footpaths within 500m of construction, including but not limited to Victoria Road during construction and operation,
- Details on access to King George's Park and the Bay Run by road users, cyclists and pedestrians during construction and operation.

Other major concerns I have include:

I can't believe you think it's OK to have an unfiltered ventilation shaft that the EIS has indicated will seriously impact the air quality within such a close area. which has real people living there, schools & businesses.

For the sake of our community, our families, and our children, I hope you will be able to consider and address these important concerns.

Yours Sincerely,

Signature:

I allow / do not allow for my personal details to be published.

I have not made a reportable political donation over \$1000 in the past 2 years.

Name:

Address:

Email:

Attention: Director, Transport Assessments
 Planning Services
 Department of Planning and Environment
 GPO Box 39 Sydney NSW 2001

application number SSI 7485 – WestConnex M4-M5 Link

I am writing in response to the EIS for the M4-M5 WestConnex Link. I strongly oppose the project. Specifically, I oppose:

Lack of filtration and visual impact of the ventilation stacks: It is unacceptable to propose unfiltered stacks for the Rozelle Rail Yards and Victoria Road near Terry Street (and indeed for the entire WestConnex project) given the lack of data on the cumulative impacts on air quality and proximity of these stacks to homes, schools, preschools and aged care facilities. All ventilation facilities must be fully filtered and have real-time monitoring. This is critical given Rozelle is already one of Sydney's most polluted areas. The cumulative impact of increased air pollution from general traffic and the White Bay Cruise Ship terminal including carcinogenic particulates would create significant and life threatening health conditions for our community.

Devastating impact of construction: we have significant concerns including with regard to noise, dust, traffic and parking around all construction sites and the lack of respite for residents. Appropriate respite periods must be provided and construction should be limited to 7am-7pm to enable residents to sleep.

Construction and operational traffic around the Rozelle interchange: this will seriously impact residential amenity, pedestrian and cycle safety and the ability of residents to park.

The significant increase of traffic on Anzac Bridge and The Crescent: Anzac Bridge and The Crescent are already at capacity.

Need to ensure on-going access to King George Park at all times during any construction and operation of the M4-M5 Iron Cove link

I am also concerned about:

pollution from ventilation stacks remaining unfiltered.

A. White

ALEX WHITE

17, BURT ST. ROZELLE 2039

NSW Department of Planning and Environment
GPO Box 39
Sydney NSW 2001

<https://westconnexactiongroup.good.do/makeyoursubmissiontothewestconnexm4m5eis/Submission-to-WestConnex-New-M4M5/>

EIS Submission for WestConnex M4-M5 Link (Application Number SSI 16_7485)

Thank you for the opportunity to submit on the EIS for WestConnex M4-M5 Link. I oppose the project and outline my major concerns below, especially those related to Rozelle Public School (the School) as a sensitive receptor.

Air pollution caused by the ventilation shafts

WestConnex plans unfiltered tunnel ventilation shafts of undetermined heights: one approximately 200m northwest and three others about 600m south of the School. There is not enough detail or evidence of analysis at the moment to enable me to determine the impact to the children at the School. Please provide the following:

- An analysis of current traffic volumes at 9am, noon and 3pm on Victoria Road adjacent to the school, and projected traffic analysis for school days both on Victoria Road adjacent to the School, and for both a tolled and toll-free Iron Cove Link tunnel adjacent to the School, at 9am, noon and 3pm, by diesel and non-diesel engine type,
- Evidence of current air pollution levels at the School from 9am, noon and 3pm for all school days in the past year, and the projected levels of air pollution at the School post-construction at 9am, noon and 3pm on day one, year one, year five and year ten, including carcinogenic diesel particulates, PM 2.5 particulates, and any other relevant measurement,
- Details of the prevailing wind and other relevant weather conditions at the School for each day in the past year,
- The final design of the 4 ventilation shafts proposed for Rozelle, including the height, diameter, façade and exact location, and a commitment that all ventilation shafts in Rozelle will be filtered for PM2.5,

Impacts of construction

Four to five years of construction works is planned, including work at Wellington Street which is adjacent to the School, constructing the Iron Cove Link tunnel portals on Victoria Road about 250m from the School, with tunnelling work (and activities to support tunnelling) scheduled for 24 hours a day, seven days a week.

I am very concerned that this will mean our children (as well as local residents) will be negatively impacted in some way by worsened air quality, loud noise and untenable vibration during this time - potentially the rest of their entire primary school education - during the entire time that our children are present on school grounds or at home and for a significant part of their lives.

Please provide a construction plan to include specific commitments and plans to:

- Minimise the short-term and long-term impact of construction children's physical and mental health, brain development, stress levels, sleep and naps, and the impact on those with pre-existing lung and heart conditions,

Impacts to physical and mental health after construction

- Identify and mitigate all short-term and long-term impacts of prolonged exposure to all known air pollutants associated with traffic on sensitive receptors as those identified in Appendix K figure 6-4 are insufficient.

Road user and pedestrian safety during construction and operation

There isn't enough traffic management detail to ensure the safety for the children at the School both during construction and operation. Please provide the following:

- A traffic risk mitigation plan concerning all roads and footpaths within 500m of the construction area, including but not limited to Victoria Road, Wellington Street, Merton Street and Darling Street for road users and pedestrians, including buses, pedestrians and cyclists during construction due to temporary road arrangements or the closeness of construction activities to normal traffic,
- Details of traffic modelling concerning all roads and footpaths within 500m of the construction area, including but not limited to Victoria Road, Wellington Street, Merton Street and Darling Street which minimises risks to safety for road users, including buses, pedestrians and cyclists during operation whilst the Iron Cove Link is toll-free, and if the Iron Cove Link is tolled in future, including any possible rat runs created by toll-avoiding road users,
- A traffic plan to maximise our children's health and safety and ability to walk to and participate in important School events, such as the School cross country and athletics carnival, normally held at King George's Park, and the School swim carnival at Drummoyne pool,
- Details of the impacts on bus routes and stops, and cycle paths and footpaths within 500m of construction, including but not limited to Victoria Road during construction and operation,
- Details on access to King George's Park and the Bay Run by road users, cyclists and pedestrians during construction and operation.

Other major concerns I have include:

unfiltered ventilation stacks.

For the sake of our community, our families, and our children, I hope you will be able to consider and address these important concerns.

Yours Sincerely,

Signature:



I allow / do not allow for my personal details to be published.

I have not made a reportable political donation over \$1000 in the past 2 years.

Name: C. ALLIBONEWHITE

Address: 17 BURT ST. ROZELLE

Email: c.allibonewhite@gmail.com

Attention: Director, Transport Assessments
 Planning Services
 Department of Planning and Environment
 GPO Box 39 Sydney NSW 2001

application number SSI 7485 – WestConnex M4-M5 Link

I am writing in response to the EIS for the M4-M5 WestConnex Link. I strongly oppose the project. Specifically, I oppose:

Lack of filtration and visual impact of the ventilation stacks: It is unacceptable to propose unfiltered stacks for the Rozelle Rail Yards and Victoria Road near Terry Street (and indeed for the entire WestConnex project) given the lack of data on the cumulative impacts on air quality and proximity of these stacks to homes, schools, preschools and aged care facilities. All ventilation facilities must be fully filtered and have real-time monitoring. This is critical given Rozelle is already one of Sydney's most polluted areas. The cumulative impact of increased air pollution from general traffic and the White Bay Cruise Ship terminal including carcinogenic particulates would create significant and life threatening health conditions for our community.

Devastating impact of construction: we have significant concerns including with regard to noise, dust, traffic and parking around all construction sites and the lack of respite for residents. Appropriate respite periods must be provided and construction should be limited to 7am-7pm to enable residents to sleep.

Construction and operational traffic around the Rozelle interchange: this will seriously impact residential amenity, pedestrian and cycle safety and the ability of residents to park.

The significant increase of traffic on Anzac Bridge and The Crescent: Anzac Bridge and The Crescent are already at capacity.

Need to ensure on-going access to King George Park at all times during any construction and operation of the M4-M5 Iron Cove link

I am also concerned about:

Potential subsidence + damage
 to homes during construction of
 Stage 3.

C. WHITE - C. ALIBONE-WHITE.

17 BURT ST, ROZELLE 2039

NSW Department of Planning and Environment
GPO Box 39
Sydney NSW 2001

<https://westconnexactiongroup.good.do/makeyoursubmissiontothewestconnexm4m5eis/Submission-to-WestConnex-New-M4M5/>

EIS Submission for WestConnex M4-M5 Link (Application Number SSI 16_7485)

Thank you for the opportunity to submit on the EIS for WestConnex M4-M5 Link. I oppose the project and outline my major concerns below, especially those related to Rozelle Public School (the School) as a sensitive receptor.

Air pollution caused by the ventilation shafts

WestConnex plans unfiltered tunnel ventilation shafts of undetermined heights: one approximately 200m northwest and three others about 600m south of the School. There is not enough detail or evidence of analysis at the moment to enable me to determine the impact to the children at the School. Please provide the following:

- An analysis of current traffic volumes at 9am, noon and 3pm on Victoria Road adjacent to the school, and projected traffic analysis for school days both on Victoria Road adjacent to the School, and for both a tolled and toll-free Iron Cove Link tunnel adjacent to the School, at 9am, noon and 3pm, by diesel and non-diesel engine type,
- Evidence of current air pollution levels at the School from 9am, noon and 3pm for all school days in the past year, and the projected levels of air pollution at the School post-construction at 9am, noon and 3pm on day one, year one, year five and year ten, including carcinogenic diesel particulates, PM 2.5 particulates, and any other relevant measurement,
- Details of the prevailing wind and other relevant weather conditions at the School for each day in the past year,
- The final design of the 4 ventilation shafts proposed for Rozelle, including the height, diameter, façade and exact location, and a commitment that all ventilation shafts in Rozelle will be filtered for PM2.5,

Impacts of construction

Four to five years of construction works is planned, including work at Wellington Street which is adjacent to the School, constructing the Iron Cove Link tunnel portals on Victoria Road about 250m from the School, with tunnelling work (and activities to support tunnelling) scheduled for 24 hours a day, seven days a week.

I am very concerned that this will mean our children (as well as local residents) will be negatively impacted in some way by worsened air quality, loud noise and untenable vibration during this time - potentially the rest of their entire primary school education - during the entire time that our children are present on school grounds or at home and for a significant part of their lives.

Please provide a construction plan to include specific commitments and plans to:

- Minimise the short-term and long-term impact of construction children's physical and mental health, brain development, stress levels, sleep and naps, and the impact on those with pre-existing lung and heart conditions,

Impacts to physical and mental health after construction

- Identify and mitigate all short-term and long-term impacts of prolonged exposure to all known air pollutants associated with traffic on sensitive receptors as those identified in Appendix K figure 6-4 are insufficient.

Road user and pedestrian safety during construction and operation

There isn't enough traffic management detail to ensure the safety for the children at the School both during construction and operation. Please provide the following:

- A traffic risk mitigation plan concerning all roads and footpaths within 500m of the construction area, including but not limited to Victoria Road, Wellington Street, Merton Street and Darling Street for road users and pedestrians, including buses, pedestrians and cyclists during construction due to temporary road arrangements or the closeness of construction activities to normal traffic,
- Details of traffic modelling concerning all roads and footpaths within 500m of the construction area, including but not limited to Victoria Road, Wellington Street, Merton Street and Darling Street which minimises risks to safety for road users, including buses, pedestrians and cyclists during operation whilst the Iron Cove Link is toll-free, and if the Iron Cove Link is tolled in future, including any possible rat runs created by toll-avoiding road users,
- A traffic plan to maximise our children's health and safety and ability to walk to and participate in important School events, such as the School cross country and athletics carnival, normally held at King George's Park, and the School swim carnival at Drummoyne pool,
- Details of the impacts on bus routes and stops, and cycle paths and footpaths within 500m of construction, including but not limited to Victoria Road during construction and operation,
- Details on access to King George's Park and the Bay Run by road users, cyclists and pedestrians during construction and operation.

Other major concerns I have include:

Air pollution from unfiltered stacks.

For the sake of our community, our families, and our children, I hope you will be able to consider and address these important concerns.

Yours Sincerely,

Signature: 

I allow / do not allow for my personal details to be published.

I have not made a reportable political donation over \$1000 in the past 2 years.

Name: CHARLOTTE WHITE

Address: 17 BURT ST, ROZELLE 2039

Email: charlotte.white710@gmail.com

From: Ben Scott <campaigns@good.do>
Sent: Sunday, 15 October 2017 9:05 PM
To: DPE CSE Information Planning Mailbox
Subject: Ben Scott: 2nd Submission to WestConnex New M4/M5 EIS, project number SSI 16_7485

Attn: Secretary, re: WestConnex M4/M5 EIS, Project Number SSI 16_7485.

SUBMISSION OF OBJECTION TO WESTCONNEX M4/M5 LINK EIS.

I strongly object to this proposal in its entirety and urge the Secretary of Planning to advise the Minister to refuse the application on the grounds below. NSW Planning must require the Proponent to properly and adequately address the impacts set out below which are not adequately addressed in the EIS. NSW Planning must reject this EIS and instead recommend to the NSW government that there should be an independent review of WestConnex before more billions are spent and more residents' lives are damaged.

I note that the Premier of NSW, in her previous capacity as Minister for Transport, has been the subject of a referral to ICAC over the decision to renew the lease of the Leichhardt Dan Murphys business when it was known that the site would be acquired for Westconnex. This decision is likely to lead to a taxpayer-funded windfall for the leaseholder when the site is compulsorily acquired. This situation was entirely avoidable. It is emblematic of this project's disregard for probity and economic good sense. The state government and SMC are deliberately managing this project to avoid public scrutiny, using cabinet processes and commercial confidentiality to screen out unwanted attention. The NSW public can have no confidence that the project will deliver on its stated objectives for Sydney. The negative consequences for the areas of Sydney where construction is planned will be irrevocable. This EIS does not provide sufficient detail even to properly assess what those impacts wi

ll be. To approve an EIS as flawed and lacking in detail in this would be a corruption of process.

I urge the Secretary of NSW Planning to advise the Minister to reject this EIS, publish, my name and submission in accordance with the undertaking on your website, and provide a written response to each of the objections I have raised.

Yours sincerely, Ben Scott 24 Merton St, Stanmore NSW 2048, Australia

_____ This email was sent by Ben Scott via Do Gooder, a website that allows people to contact you regarding issues they consider important. In accordance with web protocol FC 3834 we have set the FROM field of this email to our generic no-reply address at campaigns@good.do, however Ben provided an email address (bscott00@gmail.com) which we included in the REPLY-TO field.

Please reply to Ben Scott at bscott00@gmail.com.

To learn more about Do Gooder visit www.dogooder.co To learn more about web protocol FC 3834 visit: www.rfc-base.org/rfc-3834.html

Attention: Director, Transport Assessments
 Planning Services
 Department of Planning and Environment
 GPO Box 39 Sydney NSW 2001

application number SSI 7485 – WestConnex M4-M5 Link

I am writing in response to the EIS for the M4-M5 WestConnex Link. I strongly oppose the project. Specifically, I oppose:

Lack of filtration and visual impact of the ventilation stacks: It is unacceptable to propose unfiltered stacks for the Rozelle Rail Yards and Victoria Road near Terry Street (and indeed for the entire WestConnex project) given the lack of data on the cumulative impacts on air quality and proximity of these stacks to homes, schools, preschools and aged care facilities. All ventilation facilities must be fully filtered and have real-time monitoring. This is critical given Rozelle is already one of Sydney's most polluted areas. The cumulative impact of increased air pollution from general traffic and the White Bay Cruise Ship terminal including carcinogenic particulates would create significant and life threatening health conditions for our community.

Devastating impact of construction: we have significant concerns including with regard to noise, dust, traffic and parking around all construction sites and the lack of respite for residents. Appropriate respite periods must be provided and construction should be limited to 7am-7pm to enable residents to sleep.

Construction and operational traffic around the Rozelle interchange: this will seriously impact residential amenity, pedestrian and cycle safety and the ability of residents to park.

The significant increase of traffic on Anzac Bridge and The Crescent: Anzac Bridge and The Crescent are already at capacity.

Need to ensure on-going access to King George Park at all times during any construction and operation of the M4-M5 Iron Cove link

I am also concerned about:

my neighbourhood being destroyed &
 the stacks making Rozelle look like
 Springfield.

Sam Perry

9/31 ALFRED ST ROZELLE

NSW Department of Planning and Environment
GPO Box 39
Sydney NSW 2001

<https://westconnexactiongroup.good.do/makeyoursubmissiontothewestconnexm4m5eis/Submission-to-WestConnex-New-M4M5/>

EIS Submission for WestConnex M4-M5 Link (Application Number SSI 16 7485)

Thank you for the opportunity to submit on the EIS for WestConnex M4-M5 Link. I oppose the project and outline my major concerns below, especially those related to Rozelle Public School (the School) as a sensitive receptor.

Air pollution caused by the ventilation shafts

WestConnex plans unfiltered tunnel ventilation shafts of undetermined heights: one approximately 200m northwest and three others about 600m south of the School. There is not enough detail or evidence of analysis at the moment to enable me to determine the impact to the children at the School. Please provide the following:

- An analysis of current traffic volumes at 9am, noon and 3pm on Victoria Road adjacent to the school, and projected traffic analysis for school days both on Victoria Road adjacent to the School, and for both a tolled and toll-free Iron Cove Link tunnel adjacent to the School, at 9am, noon and 3pm, by diesel and non-diesel engine type,
- Evidence of current air pollution levels at the School from 9am, noon and 3pm for all school days in the past year, and the projected levels of air pollution at the School post-construction at 9am, noon and 3pm on day one, year one, year five and year ten, including carcinogenic diesel particulates, PM 2.5 particulates, and any other relevant measurement,
- Details of the prevailing wind and other relevant weather conditions at the School for each day in the past year,
- The final design of the 4 ventilation shafts proposed for Rozelle, including the height, diameter, façade and exact location, and a commitment that all ventilation shafts in Rozelle will be filtered for PM2.5,

Impacts of construction

Four to five years of construction works is planned, including work at Wellington Street which is adjacent to the School, constructing the Iron Cove Link tunnel portals on Victoria Road about 250m from the School, with tunnelling work (and activities to support tunnelling) scheduled for 24 hours a day, seven days a week.

I am very concerned that this will mean our children (as well as local residents) will be negatively impacted in some way by worsened air quality, loud noise and untenable vibration during this time - potentially the rest of their entire primary school education - during the entire time that our children are present on school grounds or at home and for a significant part of their lives.

Please provide a construction plan to include specific commitments and plans to:

- Minimise the short-term and long-term impact of construction children's physical and mental health, brain development, stress levels, sleep and naps, and the impact on those with pre-existing lung and heart conditions,

Impacts to physical and mental health after construction

- Identify and mitigate all short-term and long-term impacts of prolonged exposure to all known air pollutants associated with traffic on sensitive receptors as those identified in Appendix K figure 6-4 are insufficient.

Road user and pedestrian safety during construction and operation

There isn't enough traffic management detail to ensure the safety for the children at the School both during construction and operation. Please provide the following:

- A traffic risk mitigation plan concerning all roads and footpaths within 500m of the construction area, including but not limited to Victoria Road, Wellington Street, Merton Street and Darling Street for road users and pedestrians, including buses, pedestrians and cyclists during construction due to temporary road arrangements or the closeness of construction activities to normal traffic,
- Details of traffic modelling concerning all roads and footpaths within 500m of the construction area, including but not limited to Victoria Road, Wellington Street, Merton Street and Darling Street which minimises risks to safety for road users, including buses, pedestrians and cyclists during operation whilst the Iron Cove Link is toll-free, and if the Iron Cove Link is tolled in future, including any possible rat runs created by toll-avoiding road users,
- A traffic plan to maximise our children's health and safety and ability to walk to and participate in important School events, such as the School cross country and athletics carnival, normally held at King George's Park, and the School swim carnival at Drummoyne pool,
- Details of the impacts on bus routes and stops, and cycle paths and footpaths within 500m of construction, including but not limited to Victoria Road during construction and operation,
- Details on access to King George's Park and the Bay Run by road users, cyclists and pedestrians during construction and operation.

Other major concerns I have include:

the total impact of this on air quality,
the need for ind. traffic modelling

For the sake of our community, our families, and our children, I hope you will be able to consider and address these important concerns.

Yours Sincerely,

Signature:



I allow / do not allow for my personal details to be published.

I have not made a reportable political donation over \$1000 in the past 2 years.

Name:

Address:

Email:

Attention: Director, Transport Assessments
Planning Services
Department of Planning and Environment
GPO Box 39 Sydney NSW 2001

application number SSI 7485 – WestConnex M4-M5 Link

I am writing in response to the EIS for the M4-M5 WestConnex Link. I strongly oppose the project. Specifically, I oppose:

Lack of filtration and visual impact of the ventilation stacks: It is unacceptable to propose unfiltered stacks for the Rozelle Rail Yards and Victoria Road near Terry Street (and indeed for the entire WestConnex project) given the lack of data on the cumulative impacts on air quality and proximity of these stacks to homes, schools, preschools and aged care facilities. All ventilation facilities must be fully filtered and have real-time monitoring. This is critical given Rozelle is already one of Sydney's most polluted areas. The cumulative impact of increased air pollution from general traffic and the White Bay Cruise Ship terminal including carcinogenic particulates would create significant and life threatening health conditions for our community.

Devastating impact of construction: we have significant concerns including with regard to noise, dust, traffic and parking around all construction sites and the lack of respite for residents. Appropriate respite periods must be provided and construction should be limited to 7am-7pm to enable residents to sleep.

Construction and operational traffic around the Rozelle interchange: this will seriously impact residential amenity, pedestrian and cycle safety and the ability of residents to park.

The significant increase of traffic on Anzac Bridge and The Crescent: Anzac Bridge and The Crescent are already at capacity.

Need to ensure on-going access to King George Park at all times during any construction and operation of the M4-M5 Iron Cove link

I am also concerned about:

Rat running

N White . N. WHITE.

17 Burt Street, Rozelle 2039.

From: Rob Hughes <campaigns@good.do>
Sent: Saturday, 14 October 2017 3:45 PM
To: DPE CSE Information Planning Mailbox
Subject: Submission to WestConnex New M4/M5 EIS, project number SSI 16_7485

Attn: Secretary, re: WestConnex M4/M5 EIS, Project Number SSI 16_7485.

SUBMISSION OF OBJECTION TO WESTCONNEX M4/M5 LINK EIS.

I strongly object to this proposal in its entirety and urge the Secretary of Planning to advise the Minister to refuse the application on the grounds below. NSW Planning must require the Proponent to properly and adequately address the impacts set out below which are not adequately addressed in the EIS. NSW Planning must reject this EIS and instead recommend to the NSW government that there should be an independent review of WestConnex before more billions are spent and more residents' lives are damaged.

Fundamentally, more roads will only result in more traffic and encourage unsustainable modes of growth. We need to move away from the car and invest in alternatives immediately. Furthermore the changes in technology mean driverless cars are likely to radically change traffic volumes and patterns.

The EIS is based on an indicative design and has insufficient detail for the impacts to be properly assessed and addressed, and the public consultation has been woefully inadequate.

The EIS states 'the detail of the design and construction approach is indicative only based on a concept design and is subject to detailed design and construction planning to be undertaken by the successful contractors.' The community will have no opportunity to comment on the Preferred Infrastructure Report which forms the basis of the approval conditions. This means the community will have limited say in the management of the impacts identified in the EIS. The EIS needs to provide an opportunity for the community to meaningfully input into this report and approval conditions .

I object to the indicative design for the Rozelle Interchange. Sydney Motorway Corporation has not been able to identify any other similar underground interchange project anywhere in the world or find a construction company to build it. This EIS should be rejected because it would be absurd to approve such a design concept without evidence that it could be constructed.

The EIS shows that traffic on the City West Link, Johnston St, the Crescent, Catherine St and Ross street would greatly increase during the construction period and also be greatly increased if Stage 3 were ever completed. It states that Stage 3 would do nothing to improve traffic congestion in the area, in fact it will add to the problem. Many of these areas are already congested at peak times. Even the EIS recognises that this would have a negative impact on the local area as more and more people try to avoid the congestion by using rat runs through local streets.

I completely reject the notion that unfiltered pollution stacks should be built anywhere in Sydney, let alone three or four in a single area. I am particularly concerned that schools would be near such unfiltered stacks.

The EIS states, there are at least 5 schools that will be in the orbit of these poisonous fumes. Children and the elderly are most at risk of lung ailments. The Education Minister Rob Stokes declared in 2017, that "No ventilation shafts will be built near any school." in his electorate. The same should be applied in all areas of Sydney and the government needs to urgently review its policy of support for unfiltered stacks.

I object to the use of Darley Rd, Leichhardt as a dive site. The site cannot accommodate the projected traffic movements without jeopardising the road network. Darley Road is a critical access road for the residents of Leichhardt and the inner west to access and cross the City West Link. As the EIS acknowledges and anyone who have driven there knows, this route is already congested at peak hours. The intersection at James Street and the City West link already has queues at the traffic lights. The only other option for commuters to access the city West Link is to use Norton Street, a two-lane largely commercial strip which is already at capacity. The addition of hundreds of trucks

and contractor vehicles will result in traffic grinding to a halt and traffic chaos at this critical juncture with commuter travel times drastically increased.

I object to the acquisition of this site on the basis that Dan Murphys renovated and started a new business in December 2016, in full knowledge that they were to be acquired, with the acquisition process commencing early November 2016. This is maladministration of public money and the taxpayer should not be left to foot the compensation bill in these circumstances. With the Premier having now been referred to ICAC over the lease extension granted over this site, it is very clear that there has been a lack of transparency in the dealings with this site.

The noise and air quality studies are completely dependent on the accuracy of the traffic analysis and assumptions. If the traffic analysis is flawed, so too are the air and noise studies and local road traffic impacts. Only last week Citi financial analysts in a report to their large investors were of the view that the traffic predictions contained were unlikely to be achievable. An EIS based on inaccurate traffic analysis cannot be approved.

The economic basis for this project is the approval of further toll roads. Throughout the EIS there are references to the f6 and Northern beaches Link; it is assumed that these toll roads will, in fact, be built. The issue with this is that the impacts set out in the EIS rely upon them being built – that is, traffic will lessen once they are built. However, there is no certainty this will occur.. Any references to these toll roads, in the context of impacts from this project, need therefore to be disregarded.

The inadequate traffic analysis shows that even if this tollway and all other proposed tollways are completed, the St Peters Interchange and Frederick Street in Ashfield will be considerably more congested in 2033 if the project goes ahead.

We are also concerned that the traffic figures relied upon in the EIS are simply not reliable. AECOM, the company responsible for this EIS, has a well-documented record of wrongly predicting traffic. Already there are reports that the traffic for all stages of WestConnex has been overestimated and construction costs underestimated.(SMH 'Pressure builds on government to sweeten WestConnex sale' 5/10/2017)

Reductions of volumes of traffic on Parramatta Rd, King Georges Road or the existing M5 are asserted but the model which projects these effects is not provided for scrutiny or independent assessment. The model's margin for error is not stated. The rest of the benefits all depend on the asserted traffic reductions generating improved travel times and better bus services or freight movement etc. So far the experience of the growth of traffic on Parramatta Rd in response to the re-imposition of tolls on the widened section of the M4 gives us leave to doubt these touted benefits.

There is reference in the EIS to the WestConnex Road Traffic Model version 2.3 (WRTM v2.3), a strategic traffic model that has been used in the traffic analysis. This model was developed by the NSW Roads and Maritime Services who have constantly pushed a motorway agenda to the disadvantage of the development of more public transport. There is insufficient explanation of the nature of the model, where it can be accessed and what function it plays in the analysis. There is no clear explanation of how the assumptions that underpin the WRTM have changed between EIS stages. Since so much else in the EIS including noise and air quality predictions are dependent on this forecasting, the lack of transparency makes it difficult for the EIS to be subject to independent critique.

When measuring the impacts in the EIS, it is important to bear in mind the mismanagement of the project to date and residents have little confidence that any measures set out in the approval document will, in fact, be complied with. During 2017 residents in St Peters have been subject to appalling odours which have damaged the health of some community members and damaged the quality of life of many more. SMC has failed to comply with the environmental protection licence that it was granted as part of previous approvals. NSW Planning has shown that it does not have the powers to enforce compliance. In this situation conditions are meaningless. I am appalled that there is a significant risk that these odours would continue if Stage 3 is approved. I would strongly object to the NSW EPA granting a license for this project on the basis of this application and with no clear plan for how contamination would be controlled. No community should be treated in this manner.

The Environmental Impact Statement for Stage 3 admits that the traffic around St Peters will be worse when both stages are completed. So the community would have to put up with the exhaust from tunnels and additional car emissions from the traffic. Car emissions are known to shorten the lives of those who live within half a kilometre of a busy roadway. Diesel exhaust from trucks is classed as a carcinogen.

I am also concerned that Haberfield and Ashfield residents are being given the apparent choice of two construction plans, Option A or Option B, both of which will have severe impacts on the community. In fact the EIS hints at other options that have not been fully disclosed.

During the Stage one consultation phase, residents were repeatedly told that after construction of the M4 East, there would be no more above ground construction in Haberfield. It now appears that they were misled. SMC is already preparing its Preferred Infrastructure Report which will include its final choice of option. I demand that this report be made public as soon as it is filed with NSW Planning and that residents be given a right to consultation on the actual plan before a determination on this EIS application is made by NSW Planning.

There are overlaps in the construction periods of the New M5 and M4 of up to one year. This will significantly worsen impacts for residents close to construction areas. No additional mitigation or any compensation is offered for residents for these periods.(Executive Summary xxvii). It is unacceptable that residents should have these prolonged periods of exposure to more than one project. The EIS makes no attempt to seriously research the current impacts on residents, measure what the cumulative impacts would be or make suggestions that would mitigate the cumulative impact of these prolonged periods of construction noise exposure.

The EIS identifies a significant risk of leaks of contaminated water into Rozelle Bay and Alexandria Canal. Such risks to health of Sydney's waterways is not acceptable to me. The Sydney Motorway Corporation through its conduct at St Peters has shown that it cannot be trusted to manage contamination risks.

I object to the EIS on the grounds that it fails the Secretary's requirement for "meaningful" consultation. Hundreds of residents within the proposed project zone were not even notified of feedback sessions. Hundreds of submissions on the concept design, including a major one from the Inner West Council, were ignored. Consultation is not the provision of glossy brochures, light on detail, which minimise the negative aspects of a project and state that ever impact will be managed by a 'plan'.

SMC was required to consider alternatives. This section in the EIS is tokenistic at best. The City of Sydney came up with a well thought out alternative plan and this has been ignored in the EIS.

I urge the Secretary of NSW Planning to advise the Minister to reject this EIS, publish, my name and submission in accordance with the undertaking on your website, and provide a written response to each of the objections I have raised.

Yours sincerely, Rob Hughes 59 Dickson St, Newtown NSW 2042, Australia

This email was sent by Rob Hughes via Do Gooder, a website that allows people to contact you regarding issues they consider important. In accordance with web protocol FC 3834 we have set the FROM field of this email to our generic no-reply address at campaigns@good.do, however Rob provided an email address (robhughes80@gmail.com) which we included in the REPLY-TO field.

Please reply to Rob Hughes at robhughes80@gmail.com.

To learn more about Do Gooder visit www.dogooder.co To learn more about web protocol FC 3834 visit: www.rfc-base.org/rfc-3834.html

From: Matthew anthis <campaigns@good.do>
Sent: Saturday, 14 October 2017 2:07 PM
To: DPE CSE Information Planning Mailbox
Subject: Submission to WestConnex New M4/M5 EIS, project number SSI 16_7485

Attn: Secretary, re: WestConnex M4/M5 EIS, Project Number SSI 16_7485.

SUBMISSION OF OBJECTION TO WESTCONNEX M4/M5 LINK EIS.

I strongly object to this proposal in its entirety and urge the Secretary of Planning to advise the Minister to refuse the application before more billions are spent and more residents' lives are damaged.

The EIS is based on an indicative design and has insufficient detail for the impacts to be properly assessed and addressed, and the public consultation has been very poor. inadequate.

I completely reject the notion that unfiltered pollution stacks should be built anywhere in Sydney, let alone three or four in a single area. I am particularly concerned that schools would be near such unfiltered stacks.

The EIS states, there are at least 5 schools that will be in the orbit of these poisonous fumes. Children and the elderly are most at risk of lung ailments. The Education Minister Rob Stokes declared in 2017, that "No ventilation shafts will be built near any school." in his electorate. The same should be applied in all areas of Sydney and the government needs to urgently review its policy of support for unfiltered stacks.

The City of Sydney came up with a well thought out alternative plan and this has been ignored in the EIS.

I urge the Secretary of NSW Planning to advise the Minister to reject this EIS, publish, my name and submission in accordance with the undertaking on your website, and provide a written response to each of the objections I have raised.

Yours sincerely, Matthew anthis 27 Alfred St, Rozelle NSW 2039, Australia

_____ This email was sent by Matthew anthis via Do Gooder, a website that allows people to contact you regarding issues they consider important. In accordance with web protocol FC 3834 we have set the FROM field of this email to our generic no-reply address at campaigns@good.do, however Matthew provided an email address (matt@anthis.net) which we included in the REPLY-TO field.

Please reply to Matthew anthis at matt@anthis.net.

To learn more about Do Gooder visit www.dogooder.co To learn more about web protocol FC 3834 visit: www.rfc-base.org/rfc-3834.html

From: Lee Nicol <campaigns@good.do>
Sent: Saturday, 14 October 2017 4:35 PM
To: DPE CSE Information Planning Mailbox
Subject: Submission to WestConnex New M4/M5 EIS, project number SSI 16_7485

Attn: Secretary, re: WestConnex M4/M5 EIS, Project Number SSI 16_7485.

SUBMISSION OF OBJECTION TO WESTCONNEX M4/M5 LINK EIS.

I am deeply concerned by how this effects our community and fail to see what real long term benefits to west connex users and Sydney transport. More concerning is how it will change the area we live in, our health, businesses and the very atmosphere and culture. Something I, fellow residents and those who come to Newtown, inner west and surrounds bringing money to enjoy the experiences and atmosphere it has to offer.

I strongly object to this proposal in its entirety and urge the Secretary of Planning to advise the Minister to refuse the application on the grounds below. NSW Planning must require the Proponent to properly and adequately address the impacts set out below which are not adequately addressed in the EIS. NSW Planning must reject this EIS and instead recommend to the NSW government that there should be an independent review of WestConnex before more billions are spent and more residents' lives are damaged.

The EIS is based on an indicative design and has insufficient detail for the impacts to be properly assessed and addressed, and the public consultation has been woefully inadequate.

The EIS states 'the detail of the design and construction approach is indicative only based on a concept design and is subject to detailed design and construction planning to be undertaken by the successful contractors.' The community will have no opportunity to comment on the Preferred Infrastructure Report which forms the basis of the approval conditions. This means the community will have limited say in the management of the impacts identified in the EIS. The EIS needs to provide an opportunity for the community to meaningfully input into this report and approval conditions .

I object to the indicative design for the Rozelle Interchange. Sydney Motorway Corporation has not been able to identify any other similar underground interchange project anywhere in the world or find a construction company to build it. This EIS should be rejected because it would be absurd to approve such a design concept without evidence that it could be constructed.

The EIS shows that traffic on the City West Link, Johnston St, the Crescent, Catherine St and Ross street would greatly increase during the construction period and also be greatly increased if Stage 3 were ever completed. It states that Stage 3 would do nothing to improve traffic congestion in the area, in fact it will add to the problem. Many of these areas are already congested at peak times. Even the EIS recognises that this would have a negative impact on the local area as more and more people try to avoid the congestion by using rat runs through local streets.

I completely reject the notion that unfiltered pollution stacks should be built anywhere in Sydney, let alone three or four in a single area. I am particularly concerned that schools would be near such unfiltered stacks.

The EIS states, there are at least 5 schools that will be in the orbit of these poisonous fumes. Children and the elderly are most at risk of lung ailments. The Education Minister Rob Stokes declared in 2017, that "No ventilation shafts will be built near any school." in his electorate. The same should be applied in all areas of Sydney and the government needs to urgently review its policy of support for unfiltered stacks.

I object to the use of Darley Rd, Leichhardt as a dive site. The site cannot accommodate the projected traffic movements without jeopardising the road network. Darley Road is a critical access road for the residents of Leichhardt and the inner west to access and cross the City West Link. As the EIS acknowledges and anyone who have driven there knows, this route is already congested at peak hours. The intersection at James Street and the City West link already has queues at the traffic lights. The only other option for commuters to access the city West Link is to use

Norton Street, a two-lane largely commercial strip which is already at capacity. The addition of hundreds of trucks and contractor vehicles will result in traffic grinding to a halt and traffic chaos at this critical juncture with commuter travel times drastically increased.

I object to the acquisition of this site on the basis that Dan Murphys renovated and started a new business in December 2016, in full knowledge that they were to be acquired, with the acquisition process commencing early November 2016. This is maladministration of public money and the taxpayer should not be left to foot the compensation bill in these circumstances. With the Premier having now been referred to ICAC over the lease extension granted over this site, it is very clear that there has been a lack of transparency in the dealings with this site.

The noise and air quality studies are completely dependent on the accuracy of the traffic analysis and assumptions. If the traffic analysis is flawed, so too are the air and noise studies and local road traffic impacts. Only last week Citi financial analysts in a report to their large investors were of the view that the traffic predictions contained were unlikely to be achievable. An EIS based on inaccurate traffic analysis cannot be approved.

The economic basis for this project is the approval of further toll roads. Throughout the EIS there are references to the f6 and Northern beaches Link; it is assumed that these toll roads will, in fact, be built. The issue with this is that the impacts set out in the EIS rely upon them being built – that is, traffic will lessen once they are built. However, there is no certainty this will occur.. Any references to these toll roads, in the context of impacts from this project, need therefore to be disregarded.

The inadequate traffic analysis shows that even if this tollway and all other proposed tollways are completed, the St Peters Interchange and Frederick Street in Ashfield will be considerably more congested in 2033 if the project goes ahead.

We are also concerned that the traffic figures relied upon in the EIS are simply not reliable. AECOM, the company responsible for this EIS, has a well-documented record of wrongly predicting traffic. Already there are reports that the traffic for all stages of WestConnex has been overestimated and construction costs underestimated.(SMH 'Pressure builds on government to sweeten WestConnex sale' 5/10/2017)

Reductions of volumes of traffic on Parramatta Rd, King Georges Road or the existing M5 are asserted but the model which projects these effects is not provided for scrutiny or independent assessment. The model's margin for error is not stated. The rest of the benefits all depend on the asserted traffic reductions generating improved travel times and better bus services or freight movement etc. So far the experience of the growth of traffic on Parramatta Rd in response to the re-imposition of tolls on the widened section of the M4 gives us leave to doubt these touted benefits.

There is reference in the EIS to the WestConnex Road Traffic Model version 2.3 (WRTM v2.3), a strategic traffic model that has been used in the traffic analysis. This model was developed by the NSW Roads and Maritime Services who have constantly pushed a motorway agenda to the disadvantage of the development of more public transport. There is insufficient explanation of the nature of the model, where it can be accessed and what function it plays in the analysis. There is no clear explanation of how the assumptions that underpin the WRTM have changed between EIS stages. Since so much else in the EIS including noise and air quality predictions are dependent on this forecasting, the lack of transparency makes it difficult for the EIS to be subject to independent critique.

When measuring the impacts in the EIS, it is important to bear in mind the mismanagement of the project to date and residents have little confidence that any measures set out in the approval document will, in fact, be complied with. During 2017 residents in St Peters have been subject to appalling odours which have damaged the health of some community members and damaged the quality of life of many more. SMC has failed to comply with the environmental protection licence that it was granted as part of previous approvals. NSW Planning has shown that it does not have the powers to enforce compliance. In this situation conditions are meaningless. I am appalled that there is a significant risk that these odours would continue if Stage 3 is approved. I would strongly object to the NSW EPA granting a license for this project on the basis of this application and with no clear plan for how contamination would be controlled. No community should be treated in this manner.

The Environmental Impact Statement for Stage 3 admits that the traffic around St Peters will be worse when both stages are completed. So the community would have to put up with the exhaust from tunnels and additional car emissions from the traffic. Car emissions are known to shorten the lives of those who live within half a kilometre of a busy roadway. Diesel exhaust from trucks is classed as a carcinogen.

I am also concerned that Haberfield and Ashfield residents are being given the apparent choice of two construction plans, Option A or Option B, both of which will have severe impacts on the community. In fact the EIS hints at other options that have not been fully disclosed.

During the Stage one consultation phase, residents were repeatedly told that after construction of the M4 East, there would be no more above ground construction in Haberfield. It now appears that they were misled. SMC is already preparing its Preferred Infrastructure Report which will include its final choice of option. I demand that this report be made public as soon as it is filed with NSW Planning and that residents be given a right to consultation on the actual plan before a determination on this EIS application is made by NSW Planning.

There are overlaps in the construction periods of the New M5 and M4 of up to one year. This will significantly worsen impacts for residents close to construction areas. No additional mitigation or any compensation is offered for residents for these periods.(Executive Summary xxvii). It is unacceptable that residents should have these prolonged periods of exposure to more than one project. The EIS makes no attempt to seriously research the current impacts on residents, measure what the cumulative impacts would be or make suggestions that would mitigate the cumulative impact of these prolonged periods of construction noise exposure.

The EIS identifies a significant risk of leaks of contaminated water into Rozelle Bay and Alexandria Canal. Such risks to health of Sydney's waterways is not acceptable to me. The Sydney Motorway Corporation through its conduct at St Peters has shown that it cannot be trusted to manage contamination risks.

I object to the EIS on the grounds that it fails the Secretary's requirement for "meaningful" consultation. Hundreds of residents within the proposed project zone were not even notified of feedback sessions. Hundreds of submissions on the concept design, including a major one from the Inner West Council, were ignored. Consultation is not the provision of glossy brochures, light on detail, which minimise the negative aspects of a project and state that ever impact will be managed by a 'plan'.

SMC was required to consider alternatives. This section in the EIS is tokenistic at best. The City of Sydney came up with a well thought out alternative plan and this has been ignored in the EIS.

I urge the Secretary of NSW Planning to advise the Minister to reject this EIS, publish, my name and submission in accordance with the undertaking on your website, and provide a written response to each of the objections I have raised.

Yours sincerely, Lee Nicol 137 Lord St, Newtown NSW 2042, Australia

This email was sent by Lee Nicol via Do Gooder, a website that allows people to contact you regarding issues they consider important. In accordance with web protocol FC 3834 we have set the FROM field of this email to our generic no-reply address at campaigns@good.do, however Lee provided an email address (lee@thecreativemethod.com) which we included in the REPLY-TO field.

Please reply to Lee Nicol at lee@thecreativemethod.com.

To learn more about Do Gooder visit www.dogooder.co To learn more about web protocol FC 3834 visit: www.rfc-base.org/rfc-3834.html

From: Simon Peart <campaigns@good.do>
Sent: Saturday, 14 October 2017 5:38 PM
To: DPE CSE Information Planning Mailbox
Subject: Submission to WestConnex New M4/M5 EIS, project number SSI 16_7485

Attn: Secretary, re: WestConnex M4/M5 EIS, Project Number SSI 16_7485.

SUBMISSION OF OBJECTION TO WESTCONNEX M4/M5 LINK EIS.

I am absolutely appalled at the way this development is being conducted. The lack of initial consultation, appropriate EISs and a complete lack of vision for the City of Greater Sydney seems evident at every stage. The fact that public transport options have not been properly explored prior to the development of Westconnex shows the deeply ingrained culture of roads for profit that has plagued Sydney for decades. Ex-Politicians and construction companies exploiting a captive car-bound public. A quick look around the world at some of the most popular and successful cities shows they have moved away from this kind of one ring road to rule them all approach and have limited the number of cars needing to enter the city through intelligent public transport options and legislation to deter cars. Not funneling more vehicles into overcrowded areas. It all appears to be either very misguided or corrupt.

Yours sincerely, Simon Peart 195-199 Rochford St, Erskineville NSW 2043, Australia

_____ This email was sent by Simon Peart via Do Gooder, a website that allows people to contact you regarding issues they consider important. In accordance with web protocol FC 3834 we have set the FROM field of this email to our generic no-reply address at campaigns@good.do, however Simon provided an email address (spstilts@gmail.com) which we included in the REPLY-TO field.

Please reply to Simon Peart at spstilts@gmail.com.

To learn more about Do Gooder visit www.dogooder.co To learn more about web protocol FC 3834 visit: www.rfc-base.org/rfc-3834.html

From: Therese Blakemore Saffery <campaigns@good.do>
Sent: Saturday, 14 October 2017 7:28 PM
To: DPE CSE Information Planning Mailbox
Subject: Submission to WestConnex New M4/M5 EIS, project number SSI 16_7485

Attn: Secretary, re: WestConnex M4/M5 EIS, Project Number SSI 16_7485.

SUBMISSION OF OBJECTION TO WESTCONNEX M4/M5 LINK EIS.

I strongly object to this proposal in its entirety and urge the Secretary of Planning to advise the Minister to refuse the application on the grounds below. NSW Planning must require the Proponent to properly and adequately address the impacts set out below which are not adequately addressed in the EIS. NSW Planning must reject this EIS and instead recommend to the NSW government that there should be an independent review of WestConnex before more billions are spent and more residents' lives are damaged.

The EIS is based on an indicative design and has insufficient detail for the impacts to be properly assessed and addressed, and the public consultation has been woefully inadequate.

The EIS states 'the detail of the design and construction approach is indicative only based on a concept design and is subject to detailed design and construction planning to be undertaken by the successful contractors.' The community will have no opportunity to comment on the Preferred Infrastructure Report which forms the basis of the approval conditions. This means the community will have limited say in the management of the impacts identified in the EIS. The EIS needs to provide an opportunity for the community to meaningfully input into this report and approval conditions .

I object to the indicative design for the Rozelle Interchange. Sydney Motorway Corporation has not been able to identify any other similar underground interchange project anywhere in the world or find a construction company to build it. This EIS should be rejected because it would be absurd to approve such a design concept without evidence that it could be constructed.

The EIS shows that traffic on the City West Link, Johnston St, the Crescent, Catherine St and Ross street would greatly increase during the construction period and also be greatly increased if Stage 3 were ever completed. It states that Stage 3 would do nothing to improve traffic congestion in the area, in fact it will add to the problem. Many of these areas are already congested at peak times. Even the EIS recognises that this would have a negative impact on the local area as more and more people try to avoid the congestion by using rat runs through local streets.

I completely reject the notion that unfiltered pollution stacks should be built anywhere in Sydney, let alone three or four in a single area. I am particularly concerned that schools would be near such unfiltered stacks.

The EIS states, there are at least 5 schools that will be in the orbit of these poisonous fumes. Children and the elderly are most at risk of lung ailments. The Education Minister Rob Stokes declared in 2017, that "No ventilation shafts will be built near any school." in his electorate. The same should be applied in all areas of Sydney and the government needs to urgently review its policy of support for unfiltered stacks.

I object to the use of Darley Rd, Leichhardt as a dive site. The site cannot accommodate the projected traffic movements without jeopardising the road network. Darley Road is a critical access road for the residents of Leichhardt and the inner west to access and cross the City West Link. As the EIS acknowledges and anyone who have driven there knows, this route is already congested at peak hours. The intersection at James Street and the City West link already has queues at the traffic lights. The only other option for commuters to access the city West Link is to use Norton Street, a two-lane largely commercial strip which is already at capacity. The addition of hundreds of trucks and contractor vehicles will result in traffic grinding to a halt and traffic chaos at this critical juncture with commuter travel times drastically increased.

I object to the acquisition of this site on the basis that Dan Murphys renovated and started a new business in December 2016, in full knowledge that they were to be acquired, with the acquisition process commencing early November 2016. This is maladministration of public money and the taxpayer should not be left to foot the compensation bill in these circumstances. With the Premier having now been referred to ICAC over the lease extension granted over this site, it is very clear that there has been a lack of transparency in the dealings with this site.

The noise and air quality studies are completely dependent on the accuracy of the traffic analysis and assumptions. If the traffic analysis is flawed, so too are the air and noise studies and local road traffic impacts. Only last week Citi financial analysts in a report to their large investors were of the view that the traffic predictions contained were unlikely to be achievable. An EIS based on inaccurate traffic analysis cannot be approved.

The economic basis for this project is the approval of further toll roads. Throughout the EIS there are references to the f6 and Northern beaches Link; it is assumed that these toll roads will, in fact, be built. The issue with this is that the impacts set out in the EIS rely upon them being built – that is, traffic will lessen once they are built. However, there is no certainty this will occur.. Any references to these toll roads, in the context of impacts from this project, need therefore to be disregarded.

The inadequate traffic analysis shows that even if this tollway and all other proposed tollways are completed, the St Peters Interchange and Frederick Street in Ashfield will be considerably more congested in 2033 if the project goes ahead.

Reductions of volumes of traffic on Parramatta Rd, King Georges Road or the existing M5 are asserted but the model which projects these effects is not provided for scrutiny or independent assessment. The model's margin for error is not stated. The rest of the benefits all depend on the asserted traffic reductions generating improved travel times and better bus services or freight movement etc. So far the experience of the growth of traffic on Parramatta Rd in response to the re-imposition of tolls on the widened section of the M4 gives us leave to doubt these touted benefits.

There is reference in the EIS to the WestConnex Road Traffic Model version 2.3 (WRTM v2.3), a strategic traffic model that has been used in the traffic analysis. This model was developed by the NSW Roads and Maritime Services who have constantly pushed a motorway agenda to the disadvantage of the development of more public transport. There is insufficient explanation of the nature of the model, where it can be accessed and what function it plays in the analysis. There is no clear explanation of how the assumptions that underpin the WRTM have changed between EIS stages. Since so much else in the EIS including noise and air quality predictions are dependent on this forecasting, the lack of transparency makes it difficult for the EIS to be subject to independent critique.

The Environmental Impact Statement for Stage 3 admits that the traffic around St Peters will be worse when both stages are completed. So the community would have to put up with the exhaust from tunnels and additional car emissions from the traffic. Car emissions are known to shorten the lives of those who live within half a kilometre of a busy roadway. Diesel exhaust from trucks is classed as a carcinogen.

I am also concerned that Haberfield and Ashfield residents are being given the apparent choice of two construction plans, Option A or Option B, both of which will have severe impacts on the community. In fact the EIS hints at other options that have not been fully disclosed.

During the Stage one consultation phase, residents were repeatedly told that after construction of the M4 East, there would be no more above ground construction in Haberfield. It now appears that they were misled. SMC is already preparing its Preferred Infrastructure Report which will include its final choice of option. I demand that this report be made public as soon as it is filed with NSW Planning and that residents be given a right to consultation on the actual plan before a determination on this EIS application is made by NSW Planning.

The EIS identifies a significant risk of leaks of contaminated water into Rozelle Bay and Alexandria Canal. Such risks to health of Sydney's waterways is not acceptable to me. The Sydney Motorway Corporation through its conduct at St Peters has shown that it cannot be trusted to manage contamination risks.

I object to the EIS on the grounds that it fails the Secretary's requirement for "meaningful" consultation. Hundreds of residents within the proposed project zone were not even notified of feedback sessions. Hundreds of submissions on the concept design, including a major one from the Inner West Council, were ignored. Consultation is not the

provision of glossy brochures, light on detail, which minimise the negative aspects of a project and state that ever impact will be managed by a 'plan'.

SMC was required to consider alternatives. This section in the EIS is tokenistic at best. The City of Sydney came up with a well thought out alternative plan and this has been ignored in the EIS.

I urge the Secretary of NSW Planning to advise the Minister to reject this EIS, publish, my name and submission in accordance with the undertaking on your website, and provide a written response to each of the objections I have raised.

Yours sincerely, Therese Blakemore Saffery 32 Beattie St, Balmain NSW 2041, Australia

_____ This email was sent by Therese Blakemore Saffery via Do Gooder, a website that allows people to contact you regarding issues they consider important. In accordance with web protocol FC 3834 we have set the FROM field of this email to our generic no-reply address at campaigns@good.do, however Therese provided an email address (ttmaree@hotmail.com) which we included in the REPLY-TO field.

Please reply to Therese Blakemore Saffery at ttmaree@hotmail.com.

To learn more about Do Gooder visit www.dogooder.co To learn more about web protocol FC 3834 visit: www.rfc-base.org/rfc-3834.html

From: Samantha Kennedy <campaigns@good.do>
Sent: Sunday, 15 October 2017 11:29 PM
To: DPE CSE Information Planning Mailbox
Subject: Submission to WestConnex New M4/M5 EIS, project number SSI 16_7485

Attn: Secretary, re: WestConnex M4/M5 EIS, Project Number SSI 16_7485.

SUBMISSION OF OBJECTION TO WESTCONNEX M4/M5 LINK EIS.

I strongly object to this proposal in its entirety and urge the Secretary of Planning to advise the Minister to refuse the application on the grounds below. NSW Planning must require the Proponent to properly and adequately address the impacts set out below which are not adequately addressed in the EIS. NSW Planning must reject this EIS and instead recommend to the NSW government that there should be an independent review of WestConnex before more billions are spent and more residents' lives are damaged.

The EIS states 'the detail of the design and construction approach is indicative only based on a concept design and is subject to detailed design and construction planning to be undertaken by the successful contractors.' The community will have no opportunity to comment on the Preferred Infrastructure Report which forms the basis of the approval conditions. This means the community will have limited say in the management of the impacts identified in the EIS. The EIS needs to provide an opportunity for the community to meaningfully input into this report and approval conditions.

I completely reject the notion that unfiltered pollution stacks should be built anywhere in Sydney, let alone three or four in a single area. I am particularly concerned that schools would be near such unfiltered stacks.

The EIS states, there are at least 5 schools that will be in the orbit of these poisonous fumes. Children and the elderly are most at risk of lung ailments. The Education Minister Rob Stokes declared in 2017, that "No ventilation shafts will be built near any school." in his electorate. The same should be applied in all areas of Sydney and the government needs to urgently review its policy of support for unfiltered stacks.

With four unfiltered emissions stacks in Rozelle, two in Haberfield (one each for the M4East and New M5) and two in St Peters, along with a large number of exit portals, residents of these area will suffer greatly from direct exposure to poisonous diesel particulates.

This is negligent when you consider that the World Health Organisation in 2012 declared diesel particulates carcinogenic.

I object to the indicative design for the Rozelle Interchange. Sydney Motorway Corporation has not been able to identify any other similar underground interchange project anywhere in the world or find a construction company to build it. This EIS should be rejected because it would be absurd to approve such a design concept without evidence that it could be constructed.

The EIS shows that traffic on the City West Link, Johnston St, the Crescent, Catherine St and Ross street would greatly increase during the construction period and also be greatly increased if Stage 3 were ever completed. It states that Stage 3 would do nothing to improve traffic congestion in the area, in fact it will add to the problem. Many of these areas are already congested at peak times. Even the EIS recognises that this would have a negative impact on the local area as more and more people try to avoid the congestion by using rat runs through local streets.

I completely reject the notion that unfiltered pollution stacks should be built anywhere in Sydney, let alone three or four in a single area. I am particularly concerned that schools would be near such unfiltered stacks.

The EIS states, there are at least 5 schools that will be in the orbit of these poisonous fumes. Children and the elderly are most at risk of lung ailments. The Education Minister Rob Stokes declared in 2017, that "No ventilation shafts

will be built near any school.” in his electorate. The same should be applied in all areas of Sydney and the government needs to urgently review its policy of support for unfiltered stacks.

I object to the use of Darley Rd, Leichhardt as a dive site. The site cannot accommodate the projected traffic movements without jeopardising the road network. Darley Road is a critical access road for the residents of Leichhardt and the inner west to access and cross the City West Link. As the EIS acknowledges and anyone who have driven there knows, this route is already congested at peak hours. The intersection at James Street and the City West link already has queues at the traffic lights. The only other option for commuters to access the city West Link is to use Norton Street, a two-lane largely commercial strip which is already at capacity. The addition of hundreds of trucks and contractor vehicles will result in traffic grinding to a halt and traffic chaos at this critical juncture with commuter travel times drastically increased.

I object to the acquisition of this site on the basis that Dan Murphys renovated and started a new business in December 2016, in full knowledge that they were to be acquired, with the acquisition process commencing early November 2016. This is maladministration of public money and the taxpayer should not be left to foot the compensation bill in these circumstances. With the Premier having now been referred to ICAC over the lease extension granted over this site, it is very clear that there has been a lack of transparency in the dealings with this site.

The noise and air quality studies are completely dependent on the accuracy of the traffic analysis and assumptions. If the traffic analysis is flawed, so too are the air and noise studies and local road traffic impacts. Only last week Citi financial analysts in a report to their large investors were of the view that the traffic predictions contained were unlikely to be achievable. An EIS based on inaccurate traffic analysis cannot be approved.

The inadequate traffic analysis shows that even if this tollway and all other proposed tollways are completed, the St Peters Interchange and Frederick Street in Ashfield will be considerably more congested in 2033 if the project goes ahead.

We are also concerned that the traffic figures relied upon in the EIS are simply not reliable. AECOM, the company responsible for this EIS, has a well-documented record of wrongly predicting traffic. Already there are reports that the traffic for all stages of WestConnex has been overestimated and construction costs underestimated. (SMH ‘Pressure builds on government to sweeten WestConnex sale’ 5/10/2017)

Reductions of volumes of traffic on Parramatta Rd, King Georges Road or the existing M5 are asserted but the model which projects these effects is not provided for scrutiny or independent assessment. The model’s margin for error is not stated. The rest of the benefits all depend on the asserted traffic reductions generating improved travel times and better bus services or freight movement etc. So far the experience of the growth of traffic on Parramatta Rd in response to the re-imposition of tolls on the widened section of the M4 gives us leave to doubt these touted benefits.

There is reference in the EIS to the WestConnex Road Traffic Model version 2.3 (WRTM v2.3), a strategic traffic model that has been used in the traffic analysis. This model was developed by the NSW Roads and Maritime Services who have constantly pushed a motorway agenda to the disadvantage of the development of more public transport. There is insufficient explanation of the nature of the model, where it can be accessed and what function it plays in the analysis. There is no clear explanation of how the assumptions that underpin the WRTM have changed between EIS stages. Since so much else in the EIS including noise and air quality predictions are dependent on this forecasting, the lack of transparency makes it difficult for the EIS to be subject to independent critique.

When measuring the impacts in the EIS, it is important to bear in mind the mismanagement of the project to date and residents have little confidence that any measures set out in the approval document will, in fact, be complied with. During 2017 residents in St Peters have been subject to appalling odours which have damaged the health of some community members and damaged the quality of life of many more. SMC has failed to comply with the environmental protection licence that it was granted as part of previous approvals. NSW Planning has shown that it does not have the powers to enforce compliance. In this situation conditions are meaningless. I am appalled that there is a significant risk that these odours would continue if Stage 3 is approved. I would strongly object to the NSW EPA granting a license for this project on the basis of this application and with no clear pcontamination would be controlled. No community should be treated in this manner.

The Environmental Impact Statement for Stage 3 admits that the traffic around St Peters will be worse when both stages are completed. So the community would have to put up with the exhaust from tunnels and additional car

emissions from the traffic. Car emissions are known to shorten the lives of those who live within half a kilometre of a busy roadway. Diesel exhaust from trucks is classed as a carcinogen.

I am also concerned that Haberfield and Ashfield residents are being given the apparent choice of two construction plans, Option A or Option B, both of which will have severe impacts on the community. In fact the EIS hints at other options that have not been fully disclosed.

During the Stage one consultation phase, residents were repeatedly told that after construction of the M4 East, there would be no more above ground construction in Haberfield. It now appears that they were misled. SMC is already preparing its Preferred Infrastructure Report which will include its final choice of option. I demand that this report be made public as soon as it is filed with NSW Planning and that residents be given a right to consultation on the actual plan before a determination on this EIS application is made by NSW Planning.

There are overlaps in the construction periods of the New M5 and M4 of up to one year. This will significantly worsen impacts for residents close to construction areas. No additional mitigation or any compensation is offered for residents for these periods.(Executive Summary xxvii). It is unacceptable that residents should have these prolonged periods of exposure to more than one project. The EIS makes no attempt to seriously research the current impacts on residents, measure what the cumulative impacts would be or make suggestions that

Yours sincerely, Samantha Kennedy 61 Railway St, Petersham NSW 2049, Australia

This email was sent by Samantha Kennedy via Do Gooder, a website that allows people to contact you regarding issues they consider important. In accordance with web protocol FC 3834 we have set the FROM field of this email to our generic no-reply address at campaigns@good.do, however Samantha provided an email address (samantha@kennedy.me) which we included in the REPLY-TO field.

Please reply to Samantha Kennedy at samantha@kennedy.me.

To learn more about Do Gooder visit www.dogooder.co To learn more about web protocol FC 3834 visit: www.rfc-base.org/rfc-3834.html

From: Jenny Miles <campaigns@good.do>
Sent: Saturday, 14 October 2017 7:06 PM
To: DPE CSE Information Planning Mailbox
Subject: Submission to WestConnex New M4/M5 EIS, project number SSI 16_7485

Attn: Secretary, re: WestConnex M4/M5 EIS, Project Number SSI 16_7485.

SUBMISSION OF OBJECTION TO WESTCONNEX M4/M5 LINK EIS.

I strongly object to this proposal in its entirety and urge the Secretary of Planning to advise the Minister to refuse the application on the grounds below: There should be an independent review of WestConnex before more billions are spent and more residents' lives are damaged.

The EIS is based on an indicative design and has insufficient detail for the impacts to be properly assessed and addressed, and the public consultation has been woefully inadequate. The community will have no opportunity to comment on the Preferred Infrastructure Report.

The EIS needs to provide an opportunity for the community to meaningfully input into this report.

Stage 3 will do nothing to improve traffic congestion in the Rozelle area, in fact it will add to the problem. Many of these areas are already congested at peak times. Even the EIS recognises that this would have a negative impact on the local area as more and more people try to avoid the congestion by using rat runs through local streets.

I completely reject the notion that unfiltered pollution stacks should be built anywhere in Sydney, let alone three or four in a single area. I am particularly concerned that schools would be near such unfiltered stacks and the fumes will be unhealthy.

I object to the use of Darley Rd, Leichhardt as a drive site. The site cannot accommodate the projected traffic movements without jeopardising the road network. Darley Road is a critical access road for the residents of Leichhardt and the inner west to access and cross the City West Link. The intersection at James Street and the City West link already has queues at the traffic lights. The only other option for commuters to access the city West Link is to use Norton Street, a two-lane largely commercial strip which is already at capacity. The addition of hundreds of trucks and contractor vehicles will result in traffic grinding to a halt and traffic chaos at this critical juncture with commuter travel times drastically increased.

I object to the acquisition of this site on the basis that Dan Murphys renovated and started a new business in December 2016, in full knowledge that they were to be acquired, with the acquisition process commencing early November 2016. This is maladministration of public money and the taxpayer should not be left to foot the compensation bill in these circumstances. With the Premier having now been referred to ICAC over the lease extension granted over this site, it is very clear that there has been a lack of transparency in the dealings with this site.

The noise and air quality studies are completely dependent on the accuracy of the traffic analysis and assumptions. If the traffic analysis is flawed, so too are the air and noise studies and local road traffic impacts.

The economic basis for this project is the approval of further toll roads. Throughout the EIS there are references to the f6 and Northern beaches Link; it is assumed that these toll roads will, in fact, be built. The issue with this is that the impacts set out in the EIS rely upon them being built – that is, traffic will lessen once they are built. However, there is no certainty this will occur. Any references to these toll roads, in the context of impacts from this project, need therefore to be disregarded.

The inadequate traffic analysis shows that even if this tollway and all other proposed tollways are completed, the St Peters Interchange and Frederick Street in Ashfield will be considerably more congested in 2033 if the project goes ahead.

We are also concerned that the traffic figures relied upon in the EIS are simply not reliable. AECOM, the company responsible for this EIS, has a well-documented record of wrongly predicting traffic. Already there are reports that the traffic for all stages of WestConnex has been overestimated and construction costs underestimated. (SMH 'Pressure builds on government to sweeten WestConnex sale' 5/10/2017)

Reductions of volumes of traffic on Parramatta Rd, King Georges Road or the existing M5 are asserted but the model which projects these effects is not provided for scrutiny.

So far the experience of the growth of traffic on Parramatta Rd in response to the re-imposition of tolls on the widened section of the M4 gives us leave to doubt these touted benefits.

There is reference in the EIS to the WestConnex Road Traffic Model version 2.3 (WRTM v2.3), a strategic traffic model that has been used in the traffic analysis. This model was developed by the NSW Roads and Maritime Services who have constantly pushed a motorway agenda to the disadvantage of the development of more public transport.

I want to see more funds directed towards public transport rather than increasing road congestion.

It is important to bear in mind the mismanagement of the project to date and residents have little confidence that any measures set out in the approval document will, in fact, be complied with. During 2017 residents in St Peters have been subject to appalling odours which have damaged the health of some community members and damaged the quality of life of many more. SMC has failed to comply with the environmental protection licence that it was granted as part of previous approvals. NSW Planning has shown that it does not have the powers to enforce compliance. In this situation conditions are meaningless. I am appalled that there is a significant risk that these odours would continue if Stage 3 is approved.

The Environmental Impact Statement for Stage 3 admits that the traffic around St Peters will be worse when both stages are completed. So the community would have to put up with the exhaust from tunnels and additional car emissions from the traffic. Car emissions are known to shorten the lives of those who live within half a kilometre of a busy roadway. Diesel exhaust from trucks is classed as a carcinogen.

During the Stage one consultation phase, residents were repeatedly told that after construction of the M4 East, there would be no more above ground construction in Haberfield. It now appears that they were misled. SMC is already preparing its Preferred Infrastructure Report which will include its final choice of option. I demand that this report be made public as soon as it is filed with NSW Planning and that residents be given a right to consultation on the actual plan.

There are overlaps in the construction periods of the New M5 and M4 of up to one year. This will significantly worsen impacts for residents close to construction areas. No additional mitigation or any compensation is offered for residents for these periods and this is unacceptable.

The EIS identifies a significant risk of leaks of contaminated water into Rozelle Bay and Alexandria Canal. Such risks to health of Sydney's waterways is not acceptable to me. The Sydney Motorway Corporation through its conduct at St Peters has shown that it cannot be trusted to manage contamination risks.

I object to the EIS on the grounds that it fails the Secretary's requirement for "meaningful consultation".

I urge the Secretary of NSW Planning to advise the Minister to reject this EIS, publish, my name and submission in accordance with the undertaking on your website, and provide a written response to each of the objections I have raised.

Yours sincerely, Jenny Miles 17 Pangee St, Kingsgrove NSW 2208, Australia

This email was sent by Jenny Miles via Do Gooder, a website that allows people to contact you regarding issues they consider important. In accordance with web protocol FC 3834 we have set the FROM field of this email to our generic no-reply address at campaigns@good.do, however Jenny provided an email address (jenny-miles@bigpond.com) which we included in the REPLY-TO field.

Please reply to Jenny Miles at jenny-miles@bigpond.com.

To learn more about Do Gooder visit www.dogooder.co To learn more about web protocol FC 3834 visit: www.rfc-base.org/rfc-3834.html

From: bill Savadis <campaigns@good.do>
Sent: Saturday, 14 October 2017 6:17 PM
To: DPE CSE Information Planning Mailbox
Subject: Submission to WestConnex New M4/M5 EIS, project number SSI 16_7485

Attn: Secretary, re: WestConnex M4/M5 EIS, Project Number SSI 16_7485.

SUBMISSION OF OBJECTION TO WESTCONNEX M4/M5 LINK EIS.

I completely object to this proposal in its entirety and urge the Secretary of Planning to advise the Minister to refuse the application on the grounds below. NSW Planning must require the Proponent to properly and adequately address the impacts set out below which are not adequately addressed in the EIS. NSW Planning must reject this EIS and instead recommend to the NSW government that there should be an independent review of WestConnex before more billions are spent and more residents' lives are damaged.

The EIS is based on an indicative design and has insufficient detail for the impacts to be properly assessed and addressed, and the public consultation has been woefully inadequate.

I object to the indicative design for the Rozelle Interchange. Sydney Motorway Corporation has not been able to identify any other similar underground interchange project anywhere in the world or find a construction company to build it. This EIS should be rejected because it would be absurd to approve such a design concept without evidence that it could be constructed.

I urge the Secretary of NSW Planning to advise the Minister to reject this EIS, publish, my name and submission in accordance with the undertaking on your website, and provide a written response to each of the objections I have raised.

Yours sincerely, Bill Savadis 9 Percy St, Rozelle NSW 2039, Australia

_____ This email was sent by bill Savadis via Do Gooder, a website that allows people to contact you regarding issues they consider important. In accordance with web protocol FC 3834 we have set the FROM field of this email to our generic no-reply address at campaigns@good.do, however bill provided an email address (savadis@gmail.com) which we included in the REPLY-TO field.

Please reply to bill Savadis at savadis@gmail.com.

To learn more about Do Gooder visit www.dogooder.co To learn more about web protocol FC 3834 visit: www.rfc-base.org/rfc-3834.html

From: Michael Zagoridis <campaigns@good.do>
Sent: Saturday, 14 October 2017 8:10 PM
To: DPE CSE Information Planning Mailbox
Subject: Submission to WestConnex New M4/M5 EIS, project number SSI 16_7485

Attn: Secretary, re: WestConnex M4/M5 EIS, Project Number SSI 16_7485.

SUBMISSION OF OBJECTION TO WESTCONNEX M4/M5 LINK EIS.

The contents of this email are the result of a collaboration between many hard working local residents in the communities that this project had continuously ignored and misled. Please read carefully and respond accordingly.

I strongly object to this proposal in its entirety and urge the Secretary of Planning to advise the Minister to refuse the application on the grounds below. NSW Planning must require the Proponent to properly and adequately address the impacts set out below which are not adequately addressed in the EIS. NSW Planning must reject this EIS and instead recommend to the NSW government that there should be an independent review of WestConnex before more billions are spent and more residents' lives are damaged.

The EIS states 'the detail of the design and construction approach is indicative only based on a concept design and is subject to detailed design and construction planning to be undertaken by the successful contractors.' The community will have no opportunity to comment on the Preferred Infrastructure Report which forms the basis of the approval conditions. This means the community will have limited say in the management of the impacts identified in the EIS. The EIS needs to provide an opportunity for the community to meaningfully input into this report and approval conditions .

I object to the indicative design for the Rozelle Interchange. Sydney Motorway Corporation has not been able to identify any other similar underground interchange project anywhere in the world or find a construction company to build it. This EIS should be rejected because it would be absurd to approve such a design concept without evidence that it could be constructed.

The EIS shows that traffic on the City West Link, Johnston St, the Crescent, Catherine St and Ross street would greatly increase during the construction period and also be greatly increased if Stage 3 were ever completed. It states that Stage 3 would do nothing to improve traffic congestion in the area, in fact it will add to the problem. Many of these areas are already congested at peak times. Even the EIS recognises that this would have a negative impact on the local area as more and more people try to avoid the congestion by using rat runs through local streets.

I completely reject the notion that unfiltered pollution stacks should be built anywhere in Sydney, let alone three or four in a single area. I am particularly concerned that schools would be near such unfiltered stacks.

The EIS states, there are at least 5 schools that will be in the orbit of these poisonous fumes. Children and the elderly are most at risk of lung ailments. The Education Minister Rob Stokes declared in 2017, that "No ventilation shafts will be built near any school." in his electorate. The same should be applied in all areas of Sydney and the government needs to urgently review its policy of support for unfiltered stacks.

I object to the use of Darley Rd, Leichhardt as a dive site. The site cannot accommodate the projected traffic movements without jeopardising the road network. Darley Road is a critical access road for the residents of Leichhardt and the inner west to access and cross the City West Link. As the EIS acknowledges and anyone who have driven there knows, this route is already congested at peak hours. The intersection at James Street and the City West link already has queues at the traffic lights. The only other option for commuters to access the city West Link is to use Norton Street, a two-lane largely commercial strip which is already at capacity. The addition of hundreds of trucks and contractor vehicles will result in traffic grinding to a halt and traffic chaos at this critical juncture with commuter travel times drastically increased.

I object to the acquisition of this site on the basis that Dan Murphys renovated and started a new business in December 2016, in full knowledge that they were to be acquired, with the acquisition process commencing early November 2016. This is maladministration of public money and the taxpayer should not be left to foot the compensation bill in these circumstances. With the Premier having now been referred to ICAC over the lease extension granted over this site, it is very clear that there has been a lack of transparency in the dealings with this site.

The noise and air quality studies are completely dependent on the accuracy of the traffic analysis and assumptions. If the traffic analysis is flawed, so too are the air and noise studies and local road traffic impacts. Only last week Citi financial analysts in a report to their large investors were of the view that the traffic predictions contained were unlikely to be achievable. An EIS based on inaccurate traffic analysis cannot be approved.

The inadequate traffic analysis shows that even if this tollway and all other proposed tollways are completed, the St Peters Interchange and Frederick Street in Ashfield will be considerably more congested in 2033 if the project goes ahead.

We are also concerned that the traffic figures relied upon in the EIS are simply not reliable. AECOM, the company responsible for this EIS, has a well-documented record of wrongly predicting traffic. Already there are reports that the traffic for all stages of WestConnex has been overestimated and construction costs underestimated. (SMH 'Pressure builds on government to sweeten WestConnex sale' 5/10/2017)

Reductions of volumes of traffic on Parramatta Rd, King Georges Road or the existing M5 are asserted but the model which projects these effects is not provided for scrutiny or independent assessment. The model's margin for error is not stated. The rest of the benefits all depend on the asserted traffic reductions generating improved travel times and better bus services or freight movement etc. So far the experience of the growth of traffic on Parramatta Rd in response to the re-imposition of tolls on the widened section of the M4 gives us leave to doubt these touted benefits.

There is reference in the EIS to the WestConnex Road Traffic Model version 2.3 (WRTM v2.3), a strategic traffic model that has been used in the traffic analysis. This model was developed by the NSW Roads and Maritime Services who have constantly pushed a motorway agenda to the disadvantage of the development of more public transport. There is insufficient explanation of the nature of the model, where it can be accessed and what function it plays in the analysis. There is no clear explanation of how the assumptions that underpin the WRTM have changed between EIS stages. Since so much else in the EIS including noise and air quality predictions are dependent on this forecasting, the lack of transparency makes it difficult for the EIS to be subject to independent critique.

When measuring the impacts in the EIS, it is important to bear in mind the mismanagement of the project to date and residents have little confidence that any measures set out in the approval document will, in fact, be complied with. During 2017 residents in St Peters have been subject to appalling odours which have damaged the health of some community members and damaged the quality of life of many more. SMC has failed to comply with the environmental protection licence that it was granted as part of previous approvals. NSW Planning has shown that it does not have the powers to enforce compliance. In this situation conditions are meaningless. I am appalled that there is a significant risk that these odours would continue if Stage 3 is approved. I would strongly object to the NSW EPA granting a license for this project on the basis of this application and with no clear plan for how contamination would be controlled. No community should be treated in this manner.

The Environmental Impact Statement for Stage 3 admits that the traffic around St Peters will be worse when both stages are completed. So the community would have to put up with the exhaust from tunnels and additional car emissions from the traffic. Car emissions are known to shorten the lives of those who live within half a kilometre of a busy roadway. Diesel exhaust from trucks is classed as a carcinogen.

I am also concerned that Haberfield and Ashfield residents are being given the apparent choice of two construction plans, Option A or Option B, both of which will have severe impacts on the community. In fact the EIS hints at other options that have not been fully disclosed.

During the Stage one consultation phase, residents were repeatedly told that after construction of the M4 East, there would be no more above ground construction in Haberfield. It now appears that they were misled. SMC is already preparing its Preferred Infrastructure Report which will include its final choice of option. I demand that this report be made public as soon as it is filed with NSW Planning and that residents be given a right to consultation on the actual plan before a determination on this EIS application is made by NSW Planning.

There are overlaps in the construction periods of the New M5 and M4 of up to one year. This will significantly worsen impacts for residents close to construction areas. No additional mitigation or any compensation is offered for residents for these periods. (Executive Summary xxvii). It is unacceptable that residents should have these prolonged periods of exposure to more than one project. The EIS makes no attempt to seriously research the current impacts on residents, measure what the cumulative impacts would be or make suggestions that would mitigate the cumulative impact of these prolonged periods of construction noise exposure.

The EIS identifies a significant risk of leaks of contaminated water into Rozelle Bay and Alexandria Canal. Such risks to health of Sydney's waterways is not acceptable to me. The Sydney Motorway Corporation through its conduct at St Peters has shown that it cannot be trusted to manage contamination risks.

I object to the EIS on the grounds that it fails the Secretary's requirement for "meaningful" consultation. Hundreds of residents within the proposed project zone were not even notified of feedback sessions. Hundreds of submissions on the concept design, including a major one from the Inner West Council, were ignored. Consultation is not the provision of glossy brochures, light on detail, which minimise the negative aspects of a project and state that ever impact will be managed by a 'plan'.

SMC was required to consider alternatives. This section in the EIS is tokenistic at best. The City of Sydney came up with a well thought out alternative plan and this has been ignored in the EIS.

I urge the Secretary of NSW Planning to advise the Minister to reject this EIS, publish, my name and submission in accordance with the undertaking on your website, and provide a written response to each of the objections I have raised.

I look forward to your reply.

Yours sincerely, Michael Zagoridis 23 Lord St, Newtown NSW 2042, Australia

This email was sent by Michael Zagoridis via Do Gooder, a website that allows people to contact you regarding issues they consider important. In accordance with web protocol FC 3834 we have set the FROM field of this email to our generic no-reply address at campaigns@good.do, however Michael provided an email address (mzagoridis@gmail.com) which we included in the REPLY-TO field.

Please reply to Michael Zagoridis at mzagoridis@gmail.com.

To learn more about Do Gooder visit www.dogooder.co To learn more about web protocol FC 3834 visit: www.rfc-base.org/rfc-3834.html

From: Siobhan O'Loughlin <campaigns@good.do>
Sent: Saturday, 14 October 2017 6:42 PM
To: DPE CSE Information Planning Mailbox
Subject: Submission to WestConnex New M4/M5 EIS, project number SSI 16_7485

Attn: Secretary, re: WestConnex M4/M5 EIS, Project Number SSI 16_7485.

SUBMISSION OF OBJECTION TO WESTCONNEX M4/M5 LINK EIS.

I have sleepless nights worrying about what this government. It is tearing up our inner city communities, destroying heritage houses and encouraging more people to use roads.

Why can cities like Rome and Paris and London avoid these massive overpasses? Maybe because they have better public transport.

You are so behind the times of the rest of the world and

I strongly object to this proposal in its entirety and urge the Secretary of Planning to advise the Minister to refuse the application on the grounds below. NSW Planning must require the Proponent to properly and adequately address the impacts set out below which are not adequately addressed in the EIS. NSW Planning must reject this EIS and instead recommend to the NSW government that there should be an independent review of WestConnex before more billions are spent and more residents' lives are damaged.

The EIS is based on an indicative design and has insufficient detail for the impacts to be properly assessed and addressed, and the public consultation has been woefully inadequate.

The EIS states 'the detail of the design and construction approach is indicative only based on a concept design and is subject to detailed design and construction planning to be undertaken by the successful contractors.' The community will have no opportunity to comment on the Preferred Infrastructure Report which forms the basis of the approval conditions. This means the community will have limited say in the management of the impacts identified in the EIS. The EIS needs to provide an opportunity for the community to meaningfully input into this report and approval conditions .

I object to the indicative design for the Rozelle Interchange. Sydney Motorway Corporation has not been able to identify any other similar underground interchange project anywhere in the world or find a construction company to build it. This EIS should be rejected because it would be absurd to approve such a design concept without evidence that it could be constructed.

The EIS shows that traffic on the City West Link, Johnston St, the Crescent, Catherine St and Ross street would greatly increase during the construction period and also be greatly increased if Stage 3 were ever completed. It states that Stage 3 would do nothing to improve traffic congestion in the area, in fact it will add to the problem. Many of these areas are already congested at peak times. Even the EIS recognises that this would have a negative impact on the local area as more and more people try to avoid the congestion by using rat runs through local streets.

I completely reject the notion that unfiltered pollution stacks should be built anywhere in Sydney, let alone three or four in a single area. I am particularly concerned that schools would be near such unfiltered stacks.

The EIS states, there are at least 5 schools that will be in the orbit of these poisonous fumes. Children and the elderly are most at risk of lung ailments. The Education Minister Rob Stokes declared in 2017, that "No ventilation shafts will be built near any school." in his electorate. The same should be applied in all areas of Sydney and the government needs to urgently review its policy of support for unfiltered stacks.

I object to the use of Darley Rd, Leichhardt as a dive site. The site cannot accommodate the projected traffic movements without jeopardising the road network. Darley Road is a critical access road for the residents of Leichhardt and the inner west to access and cross the City West Link. As the EIS acknowledges and anyone who have driven there knows, this route is already congested at peak hours. The intersection at James Street and the City West link already has queues at the traffic lights. The only other option for commuters to access the city West Link is to use Norton Street, a two-lane largely commercial strip which is already at capacity. The addition of hundreds of trucks and contractor vehicles will result in traffic grinding to a halt and traffic chaos at this critical juncture with commuter travel times drastically increased.

I object to the acquisition of this site on the basis that Dan Murphys renovated and started a new business in December 2016, in full knowledge that they were to be acquired, with the acquisition process commencing early November 2016. This is maladministration of public money and the taxpayer should not be left to foot the compensation bill in these circumstances. With the Premier having now been referred to ICAC over the lease extension granted over this site, it is very clear that there has been a lack of transparency in the dealings with this site.

The noise and air quality studies are completely dependent on the accuracy of the traffic analysis and assumptions. If the traffic analysis is flawed, so too are the air and noise studies and local road traffic impacts. Only last week Citi financial analysts in a report to their large investors were of the view that the traffic predictions contained were unlikely to be achievable. An EIS based on inaccurate traffic analysis cannot be approved.

The economic basis for this project is the approval of further toll roads. Throughout the EIS there are references to the f6 and Northern beaches Link; it is assumed that these toll roads will, in fact, be built. The issue with this is that the impacts set out in the EIS rely upon them being built – that is, traffic will lessen once they are built. However, there is no certainty this will occur.. Any references to these toll roads, in the context of impacts from this project, need therefore to be disregarded.

The inadequate traffic analysis shows that even if this tollway and all other proposed tollways are completed, the St Peters Interchange and Frederick Street in Ashfield will be considerably more congested in 2033 if the project goes ahead.

We are also concerned that the traffic figures relied upon in the EIS are simply not reliable. AECOM, the company responsible for this EIS, has a well-documented record of wrongly predicting traffic. Already there are reports that the traffic for all stages of WestConnex has been overestimated and construction costs underestimated. (SMH 'Pressure builds on government to sweeten WestConnex sale' 5/10/2017)

Reductions of volumes of traffic on Parramatta Rd, King Georges Road or the existing M5 are asserted but the model which projects these effects is not provided for scrutiny or independent assessment. The model's margin for error is not stated. The rest of the benefits all depend on the asserted traffic reductions generating improved travel times and better bus services or freight movement etc. So far the experience of the growth of traffic on Parramatta Rd in response to the re-imposition of tolls on the widened section of the M4 gives us leave to doubt these touted benefits.

There is reference in the EIS to the WestConnex Road Traffic Model version 2.3 (WRTM v2.3), a strategic traffic model that has been used in the traffic analysis. This model was developed by the NSW Roads and Maritime Services who have constantly pushed a motorway agenda to the disadvantage of the development of more public transport. There is insufficient explanation of the nature of the model, where it can be accessed and what function it plays in the analysis. There is no clear explanation of how the assumptions that underpin the WRTM have changed between EIS stages. Since so much else in the EIS including noise and air quality predictions are dependent on this forecasting, the lack of transparency makes it difficult for the EIS to be subject to independent critique.

When measuring the impacts in the EIS, it is important to bear in mind the mismanagement of the project to date and residents have little confidence that any measures set out in the approval document will, in fact, be complied with. During 2017 residents in St Peters have been subject to appalling odours which have damaged the health of some community members and damaged the quality of life of many more. SMC has failed to comply with the environmental protection licence that it was granted as part of previous approvals. NSW Planning has shown that it does not have the powers to enforce compliance. In this situation conditions are meaningless. I am appalled that there is a significant risk that these odours would continue if Stage 3 is approved. I would strongly object to the NSW EPA granting a license for this project on the basis of this application and with no clear plan for how contamination would be controlled. No community should be treated in this manner.

The Environmental Impact Statement for Stage 3 admits that the traffic around St Peters will be worse when both stages are completed. So the community would have to put up with the exhaust from tunnels and additional car emissions from the traffic. Car emissions are known to shorten the lives of those who live within half a kilometre of a busy roadway. Diesel exhaust from trucks is classed as a carcinogen.

I am also concerned that Haberfield and Ashfield residents are being given the apparent choice of two construction plans, Option A or Option B, both of which will have severe impacts on the community. In fact the EIS hints at other options that have not been fully disclosed.

During the Stage one consultation phase, residents were repeatedly told that after construction of the M4 East, there would be no more above ground construction in Haberfield. It now appears that they were misled. SMC is already preparing its Preferred Infrastructure Report which will include its final choice of option. I demand that this report be made public as soon as it is filed with NSW Planning and that residents be given a right to consultation on the actual plan before a determination on this EIS application is made by NSW Planning.

There are overlaps in the construction periods of the New M5 and M4 of up to one year. This will significantly worsen impacts for residents close to construction areas. No additional mitigation or any compensation is offered for residents for these periods. (Executive Summary xxvii). It is unacceptable that residents should have these prolonged periods of exposure to more than one project. The EIS makes no attempt to seriously research the current impacts on residents, measure what the cumulative impacts would be or make suggestions that would mitigate the cumulative impact of these prolonged periods of construction noise exposure.

The EIS identifies a significant risk of leaks of contaminated water into Rozelle Bay and Alexandria Canal. Such risks to health of Sydney's waterways is not acceptable to me. The Sydney Motorway Corporation through its conduct at St Peters has shown that it cannot be trusted to manage contamination risks.

I object to the EIS on the grounds that it fails the Secretary's requirement for "meaningful" consultation. Hundreds of residents within the proposed project zone were not even notified of feedback sessions. Hundreds of submissions on the concept design, including a major one from the Inner West Council, were ignored. Consultation is not the provision of glossy brochures, light on detail, which minimise the negative aspects of a project and state that ever impact will be managed by a 'plan'.

SMC was required to consider alternatives. This section in the EIS is tokenistic at best. The City of Sydney came up with a well thought out alternative plan and this has been ignored in the EIS.

I urge the Secretary of NSW Planning to advise the Minister to reject this EIS, publish, my name and submission in accordance with the undertaking on your website, and provide a written response to each of the objections I have raised.

Yours sincerely, Siobhan O'Loughlin 151 Rochford St, Erskineville NSW 2043, Australia

This email was sent by Siobhan O'Loughlin via Do Gooder, a website that allows people to contact you regarding issues they consider important. In accordance with web protocol FC 3834 we have set the FROM field of this email to our generic no-reply address at campaigns@good.do, however Siobhan provided an email address (sibbyo@yahoo.com.au) which we included in the REPLY-TO field.

Please reply to Siobhan O'Loughlin at sibbyo@yahoo.com.au.

To learn more about Do Gooder visit www.dogooder.co To learn more about web protocol FC 3834 visit: www.rfc-base.org/rfc-3834.html

From: Emma Pierce <campaigns@good.do>
Sent: Saturday, 14 October 2017 8:59 PM
To: DPE CSE Information Planning Mailbox
Subject: Submission to WestConnex New M4/M5 EIS, project number SSI 16_7485

Attn: Secretary, re: WestConnex M4/M5 EIS, Project Number SSI 16_7485.

SUBMISSION OF OBJECTION TO WESTCONNEX M4/M5 LINK EIS.

I vehemently object to this proposal in its entirety and ask the Secretary of Planning to advise the Minister to refuse the application on the grounds below. NSW Planning must require the Proponent to properly and adequately address the impacts set out below which are not sufficiently addressed in the EIS. NSW Planning needs to reject this EIS and instead recommend to the NSW government that there be an independent review of WestConnex before more billions of tax payer dollars are spent and more residents' lives are damaged.

The EIS states 'the detail of the design and construction approach is indicative only based on a concept design and is subject to detailed design and construction planning to be undertaken by the successful contractors.' The community will have no opportunity to comment on the Preferred Infrastructure Report which forms the basis of the approval conditions. This means the community will have limited say in the management of the impacts identified in the EIS. The EIS needs to provide an opportunity for the community to meaningfully input into this report and approval conditions .

I object to the indicative design for the Rozelle Interchange. Sydney Motorway Corporation has not been able to identify any other similar underground interchange project anywhere in the world or find a construction company to build it. This EIS should be rejected because it would be absurd to approve such a design concept without evidence that it could be constructed.

The EIS shows that traffic on the City West Link, Johnston St, the Crescent, Catherine St and Ross street would greatly increase during the construction period and also be greatly increased if Stage 3 were ever completed. It states that Stage 3 would do nothing to improve traffic congestion in the area, in fact it will add to the problem. Many of these areas are already congested at peak times. Even the EIS recognises that this would have a negative impact on the local area as more and more people try to avoid the congestion by using rat runs through local streets.

I completely reject the notion that unfiltered pollution stacks should be built anywhere in Sydney, let alone three or four in a single area. I am particularly concerned that schools and in particular St Peters Public and community pre-school attended by my own children would be dangerously near such unfiltered stacks.

The EIS states, there are at least 5 schools that will be in the orbit of these poisonous fumes. Children and the elderly are most at risk of lung ailments. The Education Minister Rob Stokes declared in 2017, that "No ventilation shafts will be built near any school" in his electorate. The same should be applied in all areas of Sydney and the government needs to urgently review its policy of support for unfiltered stacks.

I object to the use of Darley Rd, Leichhardt as a drive site. The site cannot accommodate the projected traffic movements without jeopardising the road network. Darley Road is a critical access road for the residents of Leichhardt and the inner west to access and cross the City West Link. As the EIS acknowledges and anyone who have driven there knows, this route is already congested at peak hours. The intersection at James Street and the City West link already has queues at the traffic lights. The only other option for commuters to access the city West Link is to use Norton Street, a two-lane largely commercial strip which is already at capacity. The addition of hundreds of trucks and contractor vehicles will result in traffic grinding to a halt and traffic chaos at this critical juncture with commuter travel times drastically increased.

I object to the acquisition of this site on the basis that Dan Murphys renovated and started a new business in December 2016, in full knowledge that they were to be acquired, with the acquisition process commencing early November 2016. This is maladministration of public money and the taxpayer should not be left to foot the

compensation bill in these circumstances. With the Premier having now been referred to ICAC over the lease extension granted over this site, it is very clear that there has been a lack of transparency in the dealings with this site.

The noise and air quality studies are completely dependent on the accuracy of the traffic analysis and assumptions. If the traffic analysis is flawed, so too are the air and noise studies and local road traffic impacts. Only last week Citi financial analysts in a report to their large investors were of the view that the traffic predictions contained were unlikely to be achievable. An EIS based on inaccurate traffic analysis cannot be approved.

The inadequate traffic analysis shows that even if this tollway and all other proposed tollways are completed, the St Peters Interchange and Frederick Street in Ashfield will be considerably more congested in 2033 if the project goes ahead.

We are also concerned that the traffic figures relied upon in the EIS are simply not reliable. AECOM, the company responsible for this EIS, has a well-documented record of wrongly predicting traffic. Already there are reports that the traffic for all stages of WestConnex has been overestimated and construction costs underestimated. (SMH 'Pressure builds on government to sweeten WestConnex sale' 5/10/2017)

Reductions of volumes of traffic on Parramatta Rd, King Georges Road or the existing M5 are asserted but the model which projects these effects is not provided for scrutiny or independent assessment. The model's margin for error is not stated. The rest of the benefits all depend on the asserted traffic reductions generating improved travel times and better bus services or freight movement etc. So far the experience of the growth of traffic on Parramatta Rd in response to the re-imposition of tolls on the widened section of the M4 gives us leave to doubt these touted benefits.

There is reference in the EIS to the WestConnex Road Traffic Model version 2.3 (WRTM v2.3), a strategic traffic model that has been used in the traffic analysis. This model was developed by the NSW Roads and Maritime Services who have constantly pushed a motorway agenda to the disadvantage of the development of more public transport. There is insufficient explanation of the nature of the model, where it can be accessed and what function it plays in the analysis. There is no clear explanation of how the assumptions that underpin the WRTM have changed between EIS stages. Since so much else in the EIS including noise and air quality predictions are dependent on this forecasting, the lack of transparency makes it difficult for the EIS to be subject to independent critique.

When measuring the impacts in the EIS, it is important to bear in mind the mismanagement of the project to date and residents have little confidence that any measures set out in the approval document will, in fact, be complied with. During 2017 residents in St Peters have been subject to appalling odours which have damaged the health of some community members and damaged the quality of life of many more. SMC has failed to comply with the environmental protection licence that it was granted as part of previous approvals. NSW Planning has shown that it does not have the powers to enforce compliance. In this situation conditions are meaningless. I am appalled that there is a significant risk that these odours would continue if Stage 3 is approved. I would strongly object to the NSW EPA granting a license for this project on the basis of this application and with no clear plan for how contamination would be controlled. No community should be treated in this manner.

The Environmental Impact Statement for Stage 3 admits that the traffic around St Peters will be worse when both stages are completed. So the community would have to put up with the exhaust from tunnels and additional car emissions from the traffic. Car emissions are known to shorten the lives of those who live within half a kilometre of a busy roadway. Diesel exhaust from trucks is classed as a carcinogen.

I am also concerned that Haberfield and Ashfield residents are being given the apparent choice of two construction plans, Option A or Option B, both of which will have severe impacts on the community. In fact the EIS hints at other options that have not been fully disclosed.

During the Stage one consultation phase, residents were repeatedly told that after construction of the M4 East, there would be no more above ground construction in Haberfield. It now appears that they were misled. SMC is already preparing its Preferred Infrastructure Report which will include its final choice of option. I demand that this report be made public as soon as it is filed with NSW Planning and that residents be given a right to consultation on the actual plan before a determination on this EIS application is made by NSW Planning.

There are overlaps in the construction periods of the New M5 and M4 of up to one year. This will significantly worsen impacts for residents close to construction areas. No additional mitigation or any compensation is offered for

residents for these periods.(Executive Summary xxvii). It is unacceptable that residents should have these prolonged periods of exposure to more than one project. The EIS makes no attempt to seriously research the current impacts on residents, measure what the cumulative impacts would be or make suggestions that would mitigate the cumulative impact of these prolonged periods of construction noise exposure.

The EIS identifies a significant risk of leaks of contaminated water into Rozelle Bay and Alexandria Canal. Such risks to health of Sydney's waterways is not acceptable to me. The Sydney Motorway Corporation through its conduct at St Peters has shown that it cannot be trusted to manage contamination risks.

I object to the EIS on the grounds that it fails the Secretary's requirement for "meaningful" consultation. Hundreds of residents within the proposed project zone were not even notified of feedback sessions. Hundreds of submissions on the concept design, including a major one from the Inner West Council, were ignored. Consultation is not the provision of glossy brochures, light on detail, which minimise the negative aspects of a project and state that ever impact will be managed by a 'plan'.

SMC was required to consider alternatives. This section in the EIS is tokenistic at best. The City of Sydney came up with a well thought out alternative plan and this has been ignored in the EIS.

I urge the Secretary of NSW Planning to advise the Minister to reject this EIS, publish, my name and submission in accordance with the undertaking on your website, and provide a written response to each of the objections I have raised.

Yours sincerely, Emma Pierce 31 Roberts St, St Peters NSW 2044, Australia

This email was sent by Emma Pierce via Do Gooder, a website that allows people to contact you regarding issues they consider important. In accordance with web protocol FC 3834 we have set the FROM field of this email to our generic no-reply address at campaigns@good.do, however Emma provided an email address (pierce.emma@gmail.com) which we included in the REPLY-TO field.

Please reply to Emma Pierce at pierce.emma@gmail.com.

To learn more about Do Gooder visit www.dogooder.co To learn more about web protocol FC 3834 visit: www.rfc-base.org/rfc-3834.html

From: Richard Lie <campaigns@good.do>
Sent: Sunday, 15 October 2017 10:14 AM
To: DPE CSE Information Planning Mailbox
Subject: Submission to WestConnex New M4/M5 EIS, project number SSI 16_7485

Attn: Secretary, re: WestConnex M4/M5 EIS, Project Number SSI 16_7485.

SUBMISSION OF OBJECTION TO WESTCONNEX M4/M5 LINK EIS.

I strongly object to this proposal in its entirety and urge the Secretary of Planning to advise the Minister to refuse the application on the grounds below. NSW Planning must require the Proponent to properly and adequately address the impacts set out below which are not adequately addressed in the EIS. NSW Planning must reject this EIS and instead recommend to the NSW government that there should be an independent review of WestConnex before more billions are spent and more residents' lives are damaged.

The EIS states 'the detail of the design and construction approach is indicative only based on a concept design and is subject to detailed design and construction planning to be undertaken by the successful contractors.' The community will have no opportunity to comment on the Preferred Infrastructure Report which forms the basis of the approval conditions. This means the community will have limited say in the management of the impacts identified in the EIS. The EIS needs to provide an opportunity for the community to meaningfully input into this report and approval conditions.

During discussions with engineers from RMS, they made representations verbally that the proposed stage 3 tunnelling was not their personally preferred approach as they could foresee concerns.

I object to the indicative design for the Rozelle Interchange. Sydney Motorway Corporation has not been able to identify any other similar underground interchange project anywhere in the world or find a construction company to build it. This EIS should be rejected because it would be absurd to approve such a design concept without evidence that it could be constructed.

The EIS shows that traffic on the City West Link, Johnston St, the Crescent, Catherine St and Ross street would greatly increase during the construction period and also be greatly increased if Stage 3 were ever completed. It states that Stage 3 would do nothing to improve traffic congestion in the area, in fact it will add to the problem. Many of these areas are already congested at peak times. Even the EIS recognises that this would have a negative impact on the local area as more and more people try to avoid the congestion by using rat runs through local streets.

I completely reject the notion that unfiltered pollution stacks should be built anywhere in Sydney, let alone three or four in a single area. I am particularly concerned that schools would be near such unfiltered stacks.

The EIS states, there are at least 5 schools that will be in the orbit of these poisonous fumes. Children and the elderly are most at risk of lung ailments. The Education Minister Rob Stokes declared in 2017, that "No ventilation shafts will be built near any school." in his electorate. The same should be applied in all areas of Sydney and the government needs to urgently review its policy of support for unfiltered stacks.

I object to the use of Darley Rd, Leichhardt as a dive site. The site cannot accommodate the projected traffic movements without jeopardising the road network. Darley Road is a critical access road for the residents of Leichhardt and the inner west to access and cross the City West Link. As the EIS acknowledges and anyone who have driven there knows, this route is already congested at peak hours. The intersection at James Street and the City West link already has queues at the traffic lights. The only other option for commuters to access the city West Link is to use Norton Street, a two-lane largely commercial strip which is already at capacity. The addition of hundreds of trucks and contractor vehicles will result in traffic grinding to a halt and traffic chaos at this critical juncture with commuter travel times drastically increased.

I object to the acquisition of this site on the basis that Dan Murphys renovated and started a new business in December 2016, in full knowledge that they were to be acquired, with the acquisition process commencing early November 2016. This is maladministration of public money and the taxpayer should not be left to foot the compensation bill in these circumstances. With the Premier having now been referred to ICAC over the lease extension granted over this site, it is very clear that there has been a lack of transparency in the dealings with this site.

The noise and air quality studies are completely dependent on the accuracy of the traffic analysis and assumptions. If the traffic analysis is flawed, so too are the air and noise studies and local road traffic impacts. Only last week Citi financial analysts in a report to their large investors were of the view that the traffic predictions contained were unlikely to be achievable. An EIS based on inaccurate traffic analysis cannot be approved.

The inadequate traffic analysis shows that even if this tollway and all other proposed tollways are completed, the St Peters Interchange and Frederick Street in Ashfield will be considerably more congested in 2033 if the project goes ahead.

We are also concerned that the traffic figures relied upon in the EIS are simply not reliable. AECOM, the company responsible for this EIS, has a well-documented record of wrongly predicting traffic. Already there are reports that the traffic for all stages of WestConnex has been overestimated and construction costs underestimated. (SMH 'Pressure builds on government to sweeten WestConnex sale' 5/10/2017)

Reductions of volumes of traffic on Parramatta Rd, King Georges Road or the existing M5 are asserted but the model which projects these effects is not provided for scrutiny or independent assessment. The model's margin for error is not stated. The rest of the benefits all depend on the asserted traffic reductions generating improved travel times and better bus services or freight movement etc. So far the experience of the growth of traffic on Parramatta Rd in response to the re-imposition of tolls on the widened section of the M4 gives us leave to doubt these touted benefits.

There is reference in the EIS to the WestConnex Road Traffic Model version 2.3 (WRTM v2.3), a strategic traffic model that has been used in the traffic analysis. This model was developed by the NSW Roads and Maritime Services who have constantly pushed a motorway agenda to the disadvantage of the development of more public transport. There is insufficient explanation of the nature of the model, where it can be accessed and what function it plays in the analysis. There is no clear explanation of how the assumptions that underpin the WRTM have changed between EIS stages. Since so much else in the EIS including noise and air quality predictions are dependent on this forecasting, the lack of transparency makes it difficult for the EIS to be subject to independent critique.

When measuring the impacts in the EIS, it is important to bear in mind the mismanagement of the project to date and residents have little confidence that any measures set out in the approval document will, in fact, be complied with. During 2017 residents in St Peters have been subject to appalling odours which have damaged the health of some community members and damaged the quality of life of many more. SMC has failed to comply with the environmental protection licence that it was granted as part of previous approvals. NSW Planning has shown that it does not have the powers to enforce compliance. In this situation conditions are meaningless. I am appalled that there is a significant risk that these odours would continue if Stage 3 is approved. I would strongly object to the NSW EPA granting a license for this project on the basis of this application and with no clear plan for how contamination would be controlled. No community should be treated in this manner.

The Environmental Impact Statement for Stage 3 admits that the traffic around St Peters will be worse when both stages are completed. So the community would have to put up with the exhaust from tunnels and additional car emissions from the traffic. Car emissions are known to shorten the lives of those who live within half a kilometre of a busy roadway. Diesel exhaust from trucks is classed as a carcinogen.

I am also concerned that Haberfield and Ashfield residents are being given the apparent choice of two construction plans, Option A or Option B, both of which will have severe impacts on the community. In fact the EIS hints at other options that have not been fully disclosed.

During the Stage one consultation phase, residents were repeatedly told that after construction of the M4 East, there would be no more above ground construction in Haberfield. It now appears that they were misled. SMC is already preparing its Preferred Infrastructure Report which will include its final choice of option. I demand that this report be made public as soon as it is filed with NSW Planning and that residents be given a right to consultation on the actual plan before a determination on this EIS application is made by NSW Planning.

There are overlaps in the construction periods of the New M5 and M4 of up to one year. This will significantly worsen impacts for residents close to construction areas. No additional mitigation or any compensation is offered for residents for these periods.(Executive Summary xxvii). It is unacceptable that residents should have these prolonged periods of exposure to more than one project. The EIS makes no attempt to seriously research the current impacts on residents, measure what the cumulative impacts would be or make suggestions that would mitigate the cumulative impact of these prolonged periods of construction noise exposure.

The EIS identifies a significant risk of leaks of contaminated water into Rozelle Bay and Alexandria Canal. Such risks to health of Sydney's waterways is not acceptable to me. The Sydney Motorway Corporation through its conduct at St Peters has shown that it cannot be trusted to manage contamination risks.

I object to the EIS on the grounds that it fails the Secretary's requirement for "meaningful" consultation. Hundreds of residents within the proposed project zone were not even notified of feedback sessions. Hundreds of submissions on the concept design, including a major one from the Inner West Council, were ignored. Consultation is not the provision of glossy brochures, light on detail, which minimise the negative aspects of a project and state that ever impact will be managed by a 'plan'.

SMC was required to consider alternatives. This section in the EIS is tokenistic at best. The City of Sydney came up with a well thought out alternative plan and this has been ignored in the EIS.

I urge the Secretary of NSW Planning to advise the Minister to reject this EIS, publish, my name and submission in accordance with the undertaking on your website, and provide a written response to each of the objections I have raised.

Yours sincerely, Richard Lir 67/69 Allen St, Leichhardt NSW 2040, Australia

_____ This email was sent by Richard Lie via Do Gooder, a website that allows people to contact you regarding issues they consider important. In accordance with web protocol FC 3834 we have set the FROM field of this email to our generic no-reply address at campaigns@good.do, however Richard provided an email address (richardlie83@gmail.com) which we included in the REPLY-TO field.

Please reply to Richard Lie at richardlie83@gmail.com.

To learn more about Do Gooder visit www.dogooder.co To learn more about web protocol FC 3834 visit: www.rfc-base.org/rfc-3834.html

From: Richard Lie <campaigns@good.do>
Sent: Sunday, 15 October 2017 10:04 AM
To: DPE CSE Information Planning Mailbox
Subject: Submission to WestConnex New M4/M5 EIS, project number SSI 16_7485

Attn: Secretary, re: WestConnex M4/M5 EIS, Project Number SSI 16_7485.

SUBMISSION OF OBJECTION TO WESTCONNEX M4/M5 LINK EIS.

I strongly object to this proposal in its entirety and urge the Secretary of Planning to advise the Minister to refuse the application on the grounds below. NSW Planning must require the Proponent to properly and adequately address the impacts set out below which are not adequately addressed in the EIS. NSW Planning must reject this EIS and instead recommend to the NSW government that there should be an independent review of WestConnex before more billions are spent and more residents' lives are damaged.

The EIS states 'the detail of the design and construction approach is indicative only based on a concept design and is subject to detailed design and construction planning to be undertaken by the successful contractors.' The community will have no opportunity to comment on the Preferred Infrastructure Report which forms the basis of the approval conditions. This means the community will have limited say in the management of the impacts identified in the EIS. The EIS needs to provide an opportunity for the community to meaningfully input into this report and approval conditions.

I object to the indicative design for the Rozelle Interchange. Sydney Motorway Corporation has not been able to identify any other similar underground interchange project anywhere in the world or find a construction company to build it. This EIS should be rejected because it would be absurd to approve such a design concept without evidence that it could be constructed.

The EIS shows that traffic on the City West Link, Johnston St, the Crescent, Catherine St and Ross street would greatly increase during the construction period and also be greatly increased if Stage 3 were ever completed. It states that Stage 3 would do nothing to improve traffic congestion in the area, in fact it will add to the problem. Many of these areas are already congested at peak times. Even the EIS recognises that this would have a negative impact on the local area as more and more people try to avoid the congestion by using rat runs through local streets.

I completely reject the notion that unfiltered pollution stacks should be built anywhere in Sydney, let alone three or four in a single area. I am particularly concerned that schools would be near such unfiltered stacks.

The EIS states, there are at least 5 schools that will be in the orbit of these poisonous fumes. Children and the elderly are most at risk of lung ailments. The Education Minister Rob Stokes declared in 2017, that "No ventilation shafts will be built near any school." in his electorate. The same should be applied in all areas of Sydney and the government needs to urgently review its policy of support for unfiltered stacks.

I object to the use of Darley Rd, Leichhardt as a drive site. The site cannot accommodate the projected traffic movements without jeopardising the road network. Darley Road is a critical access road for the residents of Leichhardt and the inner west to access and cross the City West Link. As the EIS acknowledges and anyone who have driven there knows, this route is already congested at peak hours. The intersection at James Street and the City West link already has queues at the traffic lights. The only other option for commuters to access the city West Link is to use Norton Street, a two-lane largely commercial strip which is already at capacity. The addition of hundreds of trucks and contractor vehicles will result in traffic grinding to a halt and traffic chaos at this critical juncture with commuter travel times drastically increased.

I object to the acquisition of this site on the basis that Dan Murphys renovated and started a new business in December 2016, in full knowledge that they were to be acquired, with the acquisition process commencing early November 2016. This is maladministration of public money and the taxpayer should not be left to foot the

compensation bill in these circumstances. With the Premier having now been referred to ICAC over the lease extension granted over this site, it is very clear that there has been a lack of transparency in the dealings with this site.

The noise and air quality studies are completely dependent on the accuracy of the traffic analysis and assumptions. If the traffic analysis is flawed, so too are the air and noise studies and local road traffic impacts. Only last week Citi financial analysts in a report to their large investors were of the view that the traffic predictions contained were unlikely to be achievable. An EIS based on inaccurate traffic analysis cannot be approved.

The inadequate traffic analysis shows that even if this tollway and all other proposed tollways are completed, the St Peters Interchange and Frederick Street in Ashfield will be considerably more congested in 2033 if the project goes ahead.

We are also concerned that the traffic figures relied upon in the EIS are simply not reliable. AECOM, the company responsible for this EIS, has a well-documented record of wrongly predicting traffic. Already there are reports that the traffic for all stages of WestConnex has been overestimated and construction costs underestimated. (SMH 'Pressure builds on government to sweeten WestConnex sale' 5/10/2017)

Reductions of volumes of traffic on Parramatta Rd, King Georges Road or the existing M5 are asserted but the model which projects these effects is not provided for scrutiny or independent assessment. The model's margin for error is not stated. The rest of the benefits all depend on the asserted traffic reductions generating improved travel times and better bus services or freight movement etc. So far the experience of the growth of traffic on Parramatta Rd in response to the re-imposition of tolls on the widened section of the M4 gives us leave to doubt these touted benefits.

There is reference in the EIS to the WestConnex Road Traffic Model version 2.3 (WRTM v2.3), a strategic traffic model that has been used in the traffic analysis. This model was developed by the NSW Roads and Maritime Services who have constantly pushed a motorway agenda to the disadvantage of the development of more public transport. There is insufficient explanation of the nature of the model, where it can be accessed and what function it plays in the analysis. There is no clear explanation of how the assumptions that underpin the WRTM have changed between EIS stages. Since so much else in the EIS including noise and air quality predictions are dependent on this forecasting, the lack of transparency makes it difficult for the EIS to be subject to independent critique.

When measuring the impacts in the EIS, it is important to bear in mind the mismanagement of the project to date and residents have little confidence that any measures set out in the approval document will, in fact, be complied with. During 2017 residents in St Peters have been subject to appalling odours which have damaged the health of some community members and damaged the quality of life of many more. SMC has failed to comply with the environmental protection licence that it was granted as part of previous approvals. NSW Planning has shown that it does not have the powers to enforce compliance. In this situation conditions are meaningless. I am appalled that there is a significant risk that these odours would continue if Stage 3 is approved. I would strongly object to the NSW EPA granting a license for this project on the basis of this application and with no clear plan for how contamination would be controlled. No community should be treated in this manner.

The Environmental Impact Statement for Stage 3 admits that the traffic around St Peters will be worse when both stages are completed. So the community would have to put up with the exhaust from tunnels and additional car emissions from the traffic. Car emissions are known to shorten the lives of those who live within half a kilometre of a busy roadway. Diesel exhaust from trucks is classed as a carcinogen.

I am also concerned that Haberfield and Ashfield residents are being given the apparent choice of two construction plans, Option A or Option B, both of which will have severe impacts on the community. In fact the EIS hints at other options that have not been fully disclosed.

During the Stage one consultation phase, residents were repeatedly told that after construction of the M4 East, there would be no more above ground construction in Haberfield. It now appears that they were misled. SMC is already preparing its Preferred Infrastructure Report which will include its final choice of option. I demand that this report be made public as soon as it is filed with NSW Planning and that residents be given a right to consultation on the actual plan before a determination on this EIS application is made by NSW Planning.

There are overlaps in the construction periods of the New M5 and M4 of up to one year. This will significantly worsen impacts for residents close to construction areas. No additional mitigation or any compensation is offered for

residents for these periods.(Executive Summary xxvii). It is unacceptable that residents should have these prolonged periods of exposure to more than one project. The EIS makes no attempt to seriously research the current impacts on residents, measure what the cumulative impacts would be or make suggestions that would mitigate the cumulative impact of these prolonged periods of construction noise exposure.

The EIS identifies a significant risk of leaks of contaminated water into Rozelle Bay and Alexandria Canal. Such risks to health of Sydney's waterways is not acceptable to me. The Sydney Motorway Corporation through its conduct at St Peters has shown that it cannot be trusted to manage contamination risks.

I object to the EIS on the grounds that it fails the Secretary's requirement for "meaningful" consultation. Hundreds of residents within the proposed project zone were not even notified of feedback sessions. Hundreds of submissions on the concept design, including a major one from the Inner West Council, were ignored. Consultation is not the provision of glossy brochures, light on detail, which minimise the negative aspects of a project and state that ever impact will be managed by a 'plan'.

SMC was required to consider alternatives. This section in the EIS is tokenistic at best. The City of Sydney came up with a well thought out alternative plan and this has been ignored in the EIS.

Finally, the stage 3 development must not proceed as a matter of public interest. All work should cease until a full inquiry is made as to the veracity and integrity of this project.

I urge the Secretary of NSW Planning to advise the Minister to reject this EIS, publish, my name and submission in accordance with the undertaking on your website, and provide a written response to each of the objections I have raised.

Yours sincerely, Richard Lie 67/69 Allen St, Leichhardt NSW 2040, Australia

_____ This email was sent by Richard Lie via Do Gooder, a website that allows people to contact you regarding issues they consider important. In accordance with web protocol FC 3834 we have set the FROM field of this email to our generic no-reply address at campaigns@good.do, however Richard provided an email address (richardlie83@gmail.com) which we included in the REPLY-TO field.

Please reply to Richard Lie at richardlie83@gmail.com.

To learn more about Do Gooder visit www.dogooder.co To learn more about web protocol FC 3834 visit: www.rfc-base.org/rfc-3834.html

From: Maggie Stein <campaigns@good.do>
Sent: Saturday, 14 October 2017 8:20 PM
To: DPE CSE Information Planning Mailbox
Subject: Submission to WestConnex New M4/M5 EIS, project number SSI 16_7485

Attn: Secretary, re: WestConnex M4/M5 EIS, Project Number SSI 16_7485.

SUBMISSION OF OBJECTION TO WESTCONNEX M4/M5 LINK EIS.

I am writing to you strongly object to this proposal in its entirety and urge the Secretary of Planning to advise the Minister to refuse the application on the grounds stated below. NSW Planning must require the Proponent to properly and adequately address the impacts set out below. NSW Planning must reject this EIS and instead recommend to the NSW government that there should be an independent review of WestConnex before more billions are spent and more residents' lives are damaged.

The EIS states 'the detail of the design and construction approach is indicative only based on a concept design and is subject to detailed design and construction planning to be undertaken by the successful contractors.' The community will have no opportunity to comment on the Preferred Infrastructure Report which forms the basis of the approval conditions. This means the community will have limited say in the management of the impacts identified in the EIS. The EIS needs to provide an opportunity for the community to meaningfully input into this report and approval conditions.

I object to the indicative design for the Rozelle Interchange. Sydney Motorway Corporation has not been able to identify any other similar underground interchange project anywhere in the world or find a construction company to build it. This EIS should be rejected because it would be absurd to approve such a design concept without evidence that it could be constructed.

The EIS shows that traffic on the City West Link, Johnston St, the Crescent, Catherine St and Ross street would greatly increase during the construction period and also be greatly increased if Stage 3 were ever completed. It states that Stage 3 would do nothing to improve traffic congestion in the area, in fact it will add to the problem. Many of these areas are already congested at peak times. Even the EIS recognises that this would have a negative impact on the local area as more and more people try to avoid the congestion by using rat runs through local streets.

I completely reject the notion that unfiltered pollution stacks should be built anywhere in Sydney, let alone three or four in a single area. I am particularly concerned that schools would be near such unfiltered stacks.

The EIS states, there are at least 5 schools that will be in the orbit of these poisonous fumes. Children and the elderly are most at risk of lung ailments. The Education Minister Rob Stokes declared in 2017, that "No ventilation shafts will be built near any school." in his electorate. The same should be applied in all areas of Sydney and the government needs to urgently review its policy of support for unfiltered stacks.

I object to the use of Darley Rd, Leichhardt as a drive site. The site cannot accommodate the projected traffic movements without jeopardising the road network. Darley Road is a critical access road for the residents of Leichhardt and the inner west to access and cross the City West Link. As the EIS acknowledges and anyone who have driven there knows, this route is already congested at peak hours. The intersection at James Street and the City West link already has queues at the traffic lights. The only other option for commuters to access the city West Link is to use Norton Street, a two-lane largely commercial strip which is already at capacity. The addition of hundreds of trucks and contractor vehicles will result in traffic grinding to a halt and traffic chaos at this critical juncture with commuter travel times drastically increased.

I object to the acquisition of this site on the basis that Dan Murphys renovated and started a new business in December 2016, in full knowledge that they were to be acquired, with the acquisition process commencing early November 2016. This is maladministration of public money and the taxpayer should not be left to foot the

compensation bill in these circumstances. With the Premier having now been referred to ICAC over the lease extension granted over this site, it is very clear that there has been a lack of transparency in the dealings with this site.

The noise and air quality studies are completely dependent on the accuracy of the traffic analysis and assumptions. If the traffic analysis is flawed, so too are the air and noise studies and local road traffic impacts. Only last week Citi financial analysts in a report to their large investors were of the view that the traffic predictions contained were unlikely to be achievable. An EIS based on inaccurate traffic analysis cannot be approved.

The inadequate traffic analysis shows that even if this tollway and all other proposed tollways are completed, the St Peters Interchange and Frederick Street in Ashfield will be considerably more congested in 2033 if the project goes ahead.

We are also concerned that the traffic figures relied upon in the EIS are simply not reliable. AECOM, the company responsible for this EIS, has a well-documented record of wrongly predicting traffic. Already there are reports that the traffic for all stages of WestConnex has been overestimated and construction costs underestimated. (SMH 'Pressure builds on government to sweeten WestConnex sale' 5/10/2017)

Reductions of volumes of traffic on Parramatta Rd, King Georges Road or the existing M5 are asserted but the model which projects these effects is not provided for scrutiny or independent assessment. The model's margin for error is not stated. The rest of the benefits all depend on the asserted traffic reductions generating improved travel times and better bus services or freight movement etc. So far the experience of the growth of traffic on Parramatta Rd in response to the re-imposition of tolls on the widened section of the M4 gives us leave to doubt these touted benefits.

There is reference in the EIS to the WestConnex Road Traffic Model version 2.3 (WRTM v2.3), a strategic traffic model that has been used in the traffic analysis. This model was developed by the NSW Roads and Maritime Services who have constantly pushed a motorway agenda to the disadvantage of the development of more public transport. There is insufficient explanation of the nature of the model, where it can be accessed and what function it plays in the analysis. There is no clear explanation of how the assumptions that underpin the WRTM have changed between EIS stages. Since so much else in the EIS including noise and air quality predictions are dependent on this forecasting, the lack of transparency makes it difficult for the EIS to be subject to independent critique.

When measuring the impacts in the EIS, it is important to bear in mind the mismanagement of the project to date and residents have little confidence that any measures set out in the approval document will, in fact, be complied with. During 2017 residents in St Peters have been subject to appalling odours which have damaged the health of some community members and damaged the quality of life of many more. SMC has failed to comply with the environmental protection licence that it was granted as part of previous approvals. NSW Planning has shown that it does not have the powers to enforce compliance. In this situation conditions are meaningless. I am appalled that there is a significant risk that these odours would continue if Stage 3 is approved. I would strongly object to the NSW EPA granting a license for this project on the basis of this application and with no clear plan for how contamination would be controlled. No community should be treated in this manner.

The Environmental Impact Statement for Stage 3 admits that the traffic around St Peters will be worse when both stages are completed. So the community would have to put up with the exhaust from tunnels and additional car emissions from the traffic. Car emissions are known to shorten the lives of those who live within half a kilometre of a busy roadway. Diesel exhaust from trucks is classed as a carcinogen.

I am also concerned that Haberfield and Ashfield residents are being given the apparent choice of two construction plans, Option A or Option B, both of which will have severe impacts on the community. In fact the EIS hints at other options that have not been fully disclosed.

During the Stage one consultation phase, residents were repeatedly told that after construction of the M4 East, there would be no more above ground construction in Haberfield. It now appears that they were misled. SMC is already preparing its Preferred Infrastructure Report which will include its final choice of option. I demand that this report be made public as soon as it is filed with NSW Planning and that residents be given a right to consultation on the actual plan before a determination on this EIS application is made by NSW Planning.

There are overlaps in the construction periods of the New M5 and M4 of up to one year. This will significantly worsen impacts for residents close to construction areas. No additional mitigation or any compensation is offered for

residents for these periods.(Executive Summary xxvii). It is unacceptable that residents should have these prolonged periods of exposure to more than one project. The EIS makes no attempt to seriously research the current impacts on residents, measure what the cumulative impacts would be or make suggestions that would mitigate the cumulative impact of these prolonged periods of construction noise exposure.

The EIS identifies a significant risk of leaks of contaminated water into Rozelle Bay and Alexandria Canal. Such risks to health of Sydney's waterways is not acceptable to me. The Sydney Motorway Corporation through its conduct at St Peters has shown that it cannot be trusted to manage contamination risks.

I object to the EIS on the grounds that it fails the Secretary's requirement for "meaningful" consultation. Hundreds of residents within the proposed project zone were not even notified of feedback sessions. Hundreds of submissions on the concept design, including a major one from the Inner West Council, were ignored. Consultation is not the provision of glossy brochures, light on detail, which minimise the negative aspects of a project and state that ever impact will be managed by a 'plan'.

SMC was required to consider alternatives. This section in the EIS is tokenistic at best. The City of Sydney came up with a well thought out alternative plan and this has been ignored in the EIS.

I urge the Secretary of NSW Planning to advise the Minister to reject this EIS, publish, my name and submission in accordance with the undertaking on your website, and provide a written response to each of the objections I have raised.

Yours sincerely, Maggie Stein 11 Clara St, Newtown NSW 2042, Australia

This email was sent by Maggie Stein via Do Gooder, a website that allows people to contact you regarding issues they consider important. In accordance with web protocol FC 3834 we have set the FROM field of this email to our generic no-reply address at campaigns@good.do, however Maggie provided an email address (stein.maggie@gmail.com) which we included in the REPLY-TO field.

Please reply to Maggie Stein at stein.maggie@gmail.com.

To learn more about Do Gooder visit www.dogooder.co To learn more about web protocol FC 3834 visit: www.rfc-base.org/rfc-3834.html

From: Juannola Troy <campaigns@good.do>
Sent: Saturday, 14 October 2017 10:21 PM
To: DPE CSE Information Planning Mailbox
Subject: Submission to WestConnex New M4/M5 EIS, project number SSI 16_7485

Attn: Secretary, re: WestConnex M4/M5 EIS, Project Number SSI 16_7485.

SUBMISSION OF OBJECTION TO WESTCONNEX M4/M5 LINK EIS.

I strongly object to this proposal in its entirety and urge the Secretary of Planning to advise the Minister to refuse the application on the grounds below. NSW Planning must require the Proponent to properly and adequately address the impacts set out below which are not adequately addressed in the EIS. NSW Planning must reject this EIS and instead recommend to the NSW government that there should be an independent review of WestConnex before more billions are spent and more residents' lives are damaged.

The EIS states 'the detail of the design and construction approach is indicative only based on a concept design and is subject to detailed design and construction planning to be undertaken by the successful contractors.' The community will have no opportunity to comment on the Preferred Infrastructure Report which forms the basis of the approval conditions. This means the community will have limited say in the management of the impacts identified in the EIS. The EIS needs to provide an opportunity for the community to meaningfully input into this report.

I completely reject the notion that unfiltered pollution stacks should be built anywhere in Sydney, let alone three or four in a single area. I am particularly concerned that schools would be near such unfiltered stacks.

The EIS states, there are at least 5 schools that will be in the orbit of these poisonous fumes. Children and the elderly are most at risk of lung ailments. The Education Minister Rob Stokes declared in 2017, that "No ventilation shafts will be built near any school." in his electorate. The same should be applied in all areas of Sydney and the government needs to urgently review its policy of support for unfiltered stacks.

The noise and air quality studies are completely dependent on the accuracy of the traffic analysis and assumptions. If the traffic analysis is flawed, so too are the air and noise studies and local road traffic impacts. Only last week Citi financial analysts in a report to their large investors were of the view that the traffic predictions contained were unlikely to be achievable. An EIS based on inaccurate traffic analysis cannot be approved.

The inadequate traffic analysis shows that even if this tollway and all other proposed tollways are completed, the St Peters Interchange and Frederick Street in Ashfield will be considerably more congested in 2033 if the project goes ahead.

We are also concerned that the traffic figures relied upon in the EIS are simply not reliable. AECOM, the company responsible for this EIS, has a well-documented record of wrongly predicting traffic. Already there are reports that the traffic for all stages of WestConnex has been overestimated and construction costs underestimated. (SMH 'Pressure builds on government to sweeten WestConnex sale' 5/10/2017)

Reductions of volumes of traffic on Parramatta Rd, King Georges Road or the existing M5 are asserted but the model which projects these effects is not provided for scrutiny or independent assessment. The model's margin for error is not stated. The rest of the benefits all depend on the asserted traffic reductions generating improved travel times and better bus services or freight movement etc. So far the experience of the growth of traffic on Parramatta Rd in response to the re-imposition of tolls on the widened section of the M4 gives us leave to doubt these touted benefits.

There is reference in the EIS to the WestConnex Road Traffic Model version 2.3 (WRTM v2.3), a strategic traffic model that has been used in the traffic analysis. This model was developed by the NSW Roads and Maritime Services who have constantly pushed a motorway agenda to the disadvantage of the development of more public transport. There is insufficient explanation of the nature of the model, where it can be accessed and what function it plays in the analysis. There is no clear explanation of how the assumptions that underpin the WRTM have changed between EIS

stages. Since so much else in the EIS including noise and air quality predictions are dependent on this forecasting, the lack of transparency makes it difficult for the EIS to be subject to independent critique.

When measuring the impacts in the EIS, it is important to bear in mind the mismanagement of the project to date and residents have little confidence that any measures set out in the approval document will, in fact, be complied with. During 2017 residents in St Peters have been subject to appalling odours which have damaged the health of some community members and damaged the quality of life of many more. SMC has failed to comply with the environmental protection licence that it was granted as part of previous approvals. NSW Planning has shown that it does not have the powers to enforce compliance. In this situation conditions are meaningless. I am appalled that there is a significant risk that these odours would continue if Stage 3 is approved. I would strongly object to the NSW EPA granting a license for this project on the basis of this application and with no clear plan for how contamination would be controlled. No community should be treated in this manner. I have called

on three separate occasions complaining about the smell. Your exposing this community to arid toxic fumes. When your rushing your kids inside due to the smell that consumes your nose with a burning acidic substance. This is not a pleasant environment to live in.

The Environmental Impact Statement for Stage 3 admits that the traffic around St Peters will be worse when both stages are completed. So the community would have to put up with the exhaust from tunnels and additional car emissions from the traffic. Car emissions are known to shorten the lives of those who live within half a kilometre of a busy roadway. Diesel exhaust from trucks is classed as a carcinogen!

There are overlaps in the construction periods of the New M5 and M4 of up to one year. This will significantly worsen impacts for residents close to construction areas. No additional mitigation or any compensation is offered for residents for these periods.(Executive Summary xxvii). It is unacceptable that residents should have these prolonged periods of exposure to more than one project. The EIS makes no attempt to seriously research the current impacts on residents, measure what the cumulative impacts would be or make suggestions that would mitigate the cumulative impact of these prolonged periods of construction noise exposure.

The EIS identifies a significant risk of leaks of contaminated water into Rozelle Bay and Alexandria Canal. Such risks to health of Sydney's waterways is not acceptable to me. The Sydney Motorway Corporation through its conduct at St Peters has shown that it cannot be trusted to manage contamination risks.

I object to the EIS on the grounds that it fails the Secretary's requirement for "meaningful" consultation. Hundreds of residents within the proposed project zone were not even notified of feedback sessions. Hundreds of submissions on the concept design, including a major one from the Inner West Council, were ignored. Consultation is not the provision of glossy brochures, light on detail, which minimise the negative aspects of a project and state that ever impact will be managed by a 'plan'.

SMC was required to consider alternatives. This section in the EIS is tokenistic at best. The City of Sydney came up with a well thought out alternative plan and this has been ignored in the EIS.

I urge the Secretary of NSW Planning to advise the Minister to reject this EIS, publish, my name and submission in accordance with the undertaking on your website, and provide a written response to each of the objections I have raised.

Yours sincerely, Juannola Troy 232 Lawrence St, Alexandria NSW 2015, Australia

This email was sent by Juannola Troy via Do Gooder, a website that allows people to contact you regarding issues they consider important. In accordance with web protocol FC 3834 we have set the FROM field of this email to our generic no-reply address at campaigns@good.do, however Juannola provided an email address (juannolatroy01@hotmail.com) which we included in the REPLY-TO field.

Please reply to Juannola Troy at juannolatroy01@hotmail.com.

To learn more about Do Gooder visit www.dogooder.co To learn more about web protocol FC 3834 visit: www.rfc-base.org/rfc-3834.html

From: Kerry Joyce <campaigns@good.do>
Sent: Sunday, 15 October 2017 12:06 AM
To: DPE CSE Information Planning Mailbox
Subject: Submission to WestConnex New M4/M5 EIS, project number SSI 16_7485

Attn: Secretary, re: WestConnex M4/M5 EIS, Project Number SSI 16_7485.

SUBMISSION OF OBJECTION TO WESTCONNEX M4/M5 LINK EIS.

My family and I are well and truly impacted by the construction within WESTCONNEX and I am writing the submission as follows.

I strongly object to this proposal in its entirety and urge the Secretary of Planning to advise the Minister to refuse the application on the grounds below. NSW Planning must require the Proponent to properly and adequately address the impacts set out below which are not adequately addressed in the EIS. NSW Planning must reject this EIS and instead recommend to the NSW government that there should be an independent review of WestConnex before more billions are spent and more residents' lives are damaged.

The EIS states 'the detail of the design and construction approach is indicative only based on a concept design and is subject to detailed design and construction planning to be undertaken by the successful contractors.' The community will have no opportunity to comment on the Preferred Infrastructure Report which forms the basis of the approval conditions. This means the community will have limited say in the management of the impacts identified in the EIS. The EIS needs to provide an opportunity for the community to meaningfully input into this report and approval conditions .

I object to the indicative design for the Rozelle Interchange. Sydney Motorway Corporation has not been able to identify any other similar underground interchange project anywhere in the world or find a construction company to build it. This EIS should be rejected because it would be absurd to approve such a design concept without evidence that it could be constructed.

The EIS shows that traffic on the City West Link, Johnston St, the Crescent, Catherine St and Ross street would greatly increase during the construction period and also be greatly increased if Stage 3 were ever completed. It states that Stage 3 would do nothing to improve traffic congestion in the area, in fact it will add to the problem. Many of these areas are already congested at peak times. Even the EIS recognises that this would have a negative impact on the local area as more and more people try to avoid the congestion by using rat runs through local streets.

I completely reject the notion that unfiltered pollution stacks should be built anywhere in Sydney, let alone three or four in a single area. I am particularly concerned that schools would be near such unfiltered stacks. There are SERIOUS HEALTH implications. Even local GP's are seeing impacts on children and families in the Habefield area.

The EIS states, there are at least 5 schools that will be in the orbit of these poisonous fumes. Children and the elderly are most at risk of lung ailments. The Education Minister Rob Stokes declared in 2017, that "No ventilation shafts will be built near any school." in his electorate. The same should be applied in all areas of Sydney and the government needs to urgently review its policy of support for unfiltered stacks.

I object to the use of Darley Rd, Leichhardt as a dive site. The site cannot accommodate the projected traffic movements without jeopardising the road network. Darley Road is a critical access road for the residents of Leichhardt and the inner west to access and cross the City West Link. As the EIS acknowledges and anyone who have driven there knows, this route is already congested at peak hours. The intersection at James Street and the City West link already has queues at the traffic lights. The only other option for commuters to access the city West Link is to use Norton Street, a two-lane largely commercial strip which is already at capacity. The addition of hundreds of trucks and contractor vehicles will result in traffic grinding to a halt and traffic chaos at this critical juncture with commuter travel times drastically increased.

I object to the acquisition of this site on the basis that Dan Murphys renovated and started a new business in December 2016, in full knowledge that they were to be acquired, with the acquisition process commencing early November 2016. This is maladministration of public money and the taxpayer should not be left to foot the compensation bill in these circumstances. With the Premier having now been referred to ICAC over the lease extension granted over this site, it is very clear that there has been a lack of transparency in the dealings with this site.

The noise and air quality studies are completely dependent on the accuracy of the traffic analysis and assumptions. If the traffic analysis is flawed, so too are the air and noise studies and local road traffic impacts. Only last week Citi financial analysts in a report to their large investors were of the view that the traffic predictions contained were unlikely to be achievable. An EIS based on inaccurate traffic analysis cannot be approved.

The inadequate traffic analysis shows that even if this tollway and all other proposed tollways are completed, the St Peters Interchange and Frederick Street in Ashfield will be considerably more congested in 2033 if the project goes ahead.

We are also concerned that the traffic figures relied upon in the EIS are simply not reliable. AECOM, the company responsible for this EIS, has a well-documented record of wrongly predicting traffic. Already there are reports that the traffic for all stages of WestConnex has been overestimated and construction costs underestimated. (SMH 'Pressure builds on government to sweeten WestConnex sale' 5/10/2017)

Reductions of volumes of traffic on Parramatta Rd, King Georges Road or the existing M5 are asserted but the model which projects these effects is not provided for scrutiny or independent assessment. The model's margin for error is not stated. The rest of the benefits all depend on the asserted traffic reductions generating improved travel times and better bus services or freight movement etc. So far the experience of the growth of traffic on Parramatta Rd in response to the re-imposition of tolls on the widened section of the M4 gives us leave to doubt these touted benefits.

There is reference in the EIS to the WestConnex Road Traffic Model version 2.3 (WRTM v2.3), a strategic traffic model that has been used in the traffic analysis. This model was developed by the NSW Roads and Maritime Services who have constantly pushed a motorway agenda to the disadvantage of the development of more public transport. There is insufficient explanation of the nature of the model, where it can be accessed and what function it plays in the analysis. There is no clear explanation of how the assumptions that underpin the WRTM have changed between EIS stages. Since so much else in the EIS including noise and air quality predictions are dependent on this forecasting, the lack of transparency makes it difficult for the EIS to be subject to independent critique.

When measuring the impacts in the EIS, it is important to bear in mind the mismanagement of the project to date and residents have little confidence that any measures set out in the approval document will, in fact, be complied with. During 2017 residents in St Peters have been subject to appalling odours which have damaged the health of some community members and damaged the quality of life of many more. SMC has failed to comply with the environmental protection licence that it was granted as part of previous approvals. NSW Planning has shown that it does not have the powers to enforce compliance. In this situation conditions are meaningless. I am appalled that there is a significant risk that these odours would continue if Stage 3 is approved. I would strongly object to the NSW EPA granting a license for this project on the basis of this application and with no clear plan for how contamination would be controlled. No community should be treated in this manner.

The Environmental Impact Statement for Stage 3 admits that the traffic around St Peters will be worse when both stages are completed. So the community would have to put up with the exhaust from tunnels and additional car emissions from the traffic. Car emissions are known to shorten the lives of those who live within half a kilometre of a busy roadway. Diesel exhaust from trucks is classed as a carcinogen.

I am also concerned that Haberfield and Ashfield residents are being given the apparent choice of two construction plans, Option A or Option B, both of which will have severe impacts on the community. In fact the EIS hints at other options that have not been fully disclosed.

During the Stage one consultation phase, residents were repeatedly told that after construction of the M4 East, there would be no more above ground construction in Haberfield. It now appears that they were misled. SMC is already preparing its Preferred Infrastructure Report which will include its final choice of option. I demand that this report be made public as soon as it is filed with NSW Planning and that residents be given a right to consultation on the actual plan before a determination on this EIS application is made by NSW Planning.

There are overlaps in the construction periods of the New M5 and M4 of up to one year. This will significantly worsen impacts for residents close to construction areas. No additional mitigation or any compensation is offered for residents for these periods.(Executive Summary xxvii). It is unacceptable that residents should have these prolonged periods of exposure to more than one project. The EIS makes no attempt to seriously research the current impacts on residents, measure what the cumulative impacts would be or make suggestions that would mitigate the cumulative impact of these prolonged periods of construction noise exposure.

The EIS identifies a significant risk of leaks of contaminated water into Rozelle Bay and Alexandria Canal. Such risks to health of Sydney's waterways is not acceptable to me. The Sydney Motorway Corporation through its conduct at St Peters has shown that it cannot be trusted to manage contamination risks.

I object to the EIS on the grounds that it fails the Secretary's requirement for "meaningful" consultation. Hundreds of residents within the proposed project zone were not even notified of feedback sessions. Hundreds of submissions on the concept design, including a major one from the Inner West Council, were ignored. Consultation is not the provision of glossy brochures, light on detail, which minimise the negative aspects of a project and state that ever impact will be managed by a 'plan'.

SMC was required to consider alternatives. This section in the EIS is tokenistic at best. The City of Sydney came up with a well thought out alternative plan and this has been ignored in the EIS.

I urge the Secretary of NSW Planning to advise the Minister to reject this EIS, publish, my name and submission in accordance with the undertaking on your website, and provide a written response to each of the objections I have raised.

Yours sincerely, Kerryn Joyce 2 Wolseley St, Haberfield NSW 2045, Australia

_____ This email was sent by Kerryn Joyce via Do Gooder, a website that allows people to contact you regarding issues they consider important. In accordance with web protocol FC 3834 we have set the FROM field of this email to our generic no-reply address at campaigns@good.do, however Kerryn provided an email address (kerryn.taikoz@gmail.com) which we included in the REPLY-TO field.

Please reply to Kerryn Joyce at kerryn.taikoz@gmail.com.

To learn more about Do Gooder visit www.dogooder.co To learn more about web protocol FC 3834 visit: www.rfc-base.org/rfc-3834.html

From: Shawn Ingham <campaigns@good.do>
Sent: Sunday, 15 October 2017 11:21 AM
To: DPE CSE Information Planning Mailbox
Subject: Submission to WestConnex New M4/M5 EIS, project number SSI 16_7485

Attn: Secretary, re: WestConnex M4/M5 EIS, Project Number SSI 16_7485.

SUBMISSION OF OBJECTION TO WESTCONNEX M4/M5 LINK EIS.

I strongly object to this proposal in its entirety and urge the Secretary of Planning to advise the Minister to refuse the application on the grounds below. NSW Planning must require the Proponent to properly and adequately address the impacts set out below which are not adequately addressed in the EIS. NSW Planning must reject this EIS and instead recommend to the NSW government that there should be an independent review of WestConnex before more billions are spent and more residents' lives are damaged.

The EIS states 'the detail of the design and construction approach is indicative only based on a concept design and is subject to detailed design and construction planning to be undertaken by the successful contractors.' The community will have no opportunity to comment on the Preferred Infrastructure Report which forms the basis of the approval conditions. This means the community will have limited say in the management of the impacts identified in the EIS. The EIS needs to provide an opportunity for the community to meaningfully input into this report and approval conditions.

I completely REJECT the notion that unfiltered pollution stacks should be built anywhere in Sydney, let alone three or four in a single area. I am particularly concerned that schools would be near such unfiltered stacks. I live near the Turella stack and there have been 10 new incidences of cancer in our street in the past year. Two people have died. It has been found that car fumes are a known human carcinogen. It's outrageous that any government would allow unflued stacks. It's only now after at least 10 years of breathing in this pollution that residents are starting to feel the effects.

The EIS states, there are at least 5 schools that will be in the orbit of these poisonous fumes. Children and the elderly are most at risk of lung ailments. The Education Minister Rob Stokes declared in 2017, that "No ventilation shafts will be built near any school." in his electorate. The same should be applied in all areas of Sydney and the government needs to urgently review its policy of support for unfiltered stacks.

With four unfiltered emissions stacks in Rozelle, two in Haberfield (one each for the M4East and New M5) and two in St Peters, along with a large number of exit portals, residents of these area will suffer greatly from direct exposure to poisonous diesel particulates.

This is negligent when you consider that the World Health Organisation in 2012 declared diesel particulates carcinogenic.

I object to the indicative design for the Rozelle Interchange. Sydney Motorway Corporation has not been able to identify any other similar underground interchange project anywhere in the world or find a construction company to build it. This EIS should be rejected because it would be absurd to approve such a design concept without evidence that it could be constructed.

The EIS shows that traffic on the City West Link, Johnston St, the Crescent, Catherine St and Ross street would greatly increase during the construction period and also be greatly increased if Stage 3 were ever completed. It states that Stage 3 would do nothing to improve traffic congestion in the area, in fact it will add to the problem. Many of these areas are already congested at peak times. Even the EIS recognises that this would have a negative impact on the local area as more and more people try to avoid the congestion by using rat runs through local streets.

I completely reject the notion that unfiltered pollution stacks should be built anywhere in Sydney, let alone three or four in a single area. I am particularly concerned that schools would be near such unfiltered stacks.

The EIS states, there are at least 5 schools that will be in the orbit of these poisonous fumes. Children and the elderly are most at risk of lung ailments. The Education Minister Rob Stokes declared in 2017, that "No ventilation shafts will be built near any school." in his electorate. The same should be applied in all areas of Sydney and the government needs to urgently review its policy of support for unfiltered stacks.

I object to the use of Darley Rd, Leichhardt as a dive site. The site cannot accommodate the projected traffic movements without jeopardising the road network. Darley Road is a critical access road for the residents of Leichhardt and the inner west to access and cross the City West Link. As the EIS acknowledges and anyone who have driven there knows, this route is already congested at peak hours. The intersection at James Street and the City West link already has queues at the traffic lights. The only other option for commuters to access the city West Link is to use Norton Street, a two-lane largely commercial strip which is already at capacity. The addition of hundreds of trucks and contractor vehicles will result in traffic grinding to a halt and traffic chaos at this critical juncture with commuter travel times drastically increased.

I object to the acquisition of this site on the basis that Dan Murphys renovated and started a new business in December 2016, in full knowledge that they were to be acquired, with the acquisition process commencing early November 2016. This is maladministration of public money and the taxpayer should not be left to foot the compensation bill in these circumstances. With the Premier having now been referred to ICAC over the lease extension granted over this site, it is very clear that there has been a lack of transparency in the dealings with this site.

The noise and air quality studies are completely dependent on the accuracy of the traffic analysis and assumptions. If the traffic analysis is flawed, so too are the air and noise studies and local road traffic impacts. Only last week Citi financial analysts in a report to their large investors were of the view that the traffic predictions contained were unlikely to be achievable. An EIS based on inaccurate traffic analysis cannot be approved.

The inadequate traffic analysis shows that even if this tollway and all other proposed tollways are completed, the St Peters Interchange and Frederick Street in Ashfield will be considerably more congested in 2033 if the project goes ahead.

We are also concerned that the traffic figures relied upon in the EIS are simply not reliable. AECOM, the company responsible for this EIS, has a well-documented record of wrongly predicting traffic. Already there are reports that the traffic for all stages of WestConnex has been overestimated and construction costs underestimated. (SMH 'Pressure builds on government to sweeten WestConnex sale' 5/10/2017)

Reductions of volumes of traffic on Parramatta Rd, King Georges Road or the existing M5 are asserted but the model which projects these effects is not provided for scrutiny or independent assessment. The model's margin for error is not stated. The rest of the benefits all depend on the asserted traffic reductions generating improved travel times and better bus services or freight movement etc. So far the experience of the growth of traffic on Parramatta Rd in response to the re-imposition of tolls on the widened section of the M4 gives us leave to doubt these touted benefits.

There is reference in the EIS to the WestConnex Road Traffic Model version 2.3 (WRTM v2.3), a strategic traffic model that has been used in the traffic analysis. This model was developed by the NSW Roads and Maritime Services who have constantly pushed a motorway agenda to the disadvantage of the development of more public transport. There is insufficient explanation of the nature of the model, where it can be accessed and what function it plays in the analysis. There is no clear explanation of how the assumptions that underpin the WRTM have changed between EIS stages. Since so much else in the EIS including noise and air quality predictions are dependent on this forecasting, the lack of transparency makes it difficult for the EIS to be subject to independent critique.

When measuring the impacts in the EIS, it is important to bear in mind the mismanagement of the project to date and residents have little confidence that any measures set out in the approval document will, in fact, be complied with. During 2017 residents in St Peters have been subject to appalling odours which have damaged the health of some community members and damaged the quality of life of many more. SMC has failed to comply with the environmental protection licence that it was granted as part of previous approvals. NSW Planning has shown that it does not have the powers to enforce compliance. In this situation conditions are meaningless. I am appalled that there is a significant risk that these odours would continue if Stage 3 is approved. I would strongly object to the NSW EPA granting a license for this project on the basis of this application and with no clear plan for how contamination would be controlled. No community should be treated in this manner.

The Environmental Impact Statement for Stage 3 admits that the traffic around St Peters will be worse when both stages are completed. So the community would have to put up with the exhaust from tunnels and additional car emissions from the traffic. Car emissions are known to shorten the lives of those who live within half a kilometre of a busy roadway. Diesel exhaust from trucks is classed as a carcinogen.

I am also concerned that Haberfield and Ashfield residents are being given the apparent choice of two construction plans, Option A or Option B, both of which will have severe impacts on the community. In fact the EIS hints at other options that have not been fully disclosed.

During the Stage one consultation phase, residents were repeatedly told that after construction of the M4 East, there would be no more above ground construction in Haberfield. It now appears that they were misled. SMC is already preparing its Preferred Infrastructure Report which will include its final choice of option. I demand that this report be made public as soon as it is filed with NSW Planning and that residents be given a right to consultation on the actual plan before a determination on this EIS application is made by NSW Planning.

There are overlaps in the construction periods of the New M5 and M4 of up to one year. This will significantly worsen impacts for residents close to construction areas. No additional mitigation or any compensation is offered for residents for these periods.(Executive Summary xxvii). It is unacceptable that residents should have these prolonged periods of exposure to more than one project. The EIS makes no attempt to seriously research the current impacts on residents, measure what the cumulative impacts would be or make suggestions that would mitigate the cumulative impact of these prolonged periods of construction noise exposure.

The EIS identifies a significant risk of leaks of contaminated water into Rozelle Bay and Alexandria Canal. Such risks to health of Sydney's waterways is not acceptable to me. The Sydney Motorway Corporation through its conduct at St Peters has shown that it cannot be trusted to manage contamination risks.

I object to the EIS on the grounds that it fails the Secretary's requirement for "meaningful" consultation. Hundreds of residents within the proposed project zone were not even notified of feedback sessions. Hundreds of submissions on the concept design, including a major one from the Inner West Council, were ignored. Consultation is not the provision of glossy brochures, light on detail, which minimise the negative aspects of a project and state that ever impact will be managed by a 'plan'.

SMC was required to consider alternatives. This section in the EIS is tokenistic at best. The City of Sydney came up with a well thought out alternative plan and this has been ignored in the EIS.

I urge the Secretary of NSW Planning to advise the Minister to reject this EIS, publish, my name and submission in accordance with the undertaking on your website, and provide a written response to each of the objections I have raised.

Yours sincerely, Shawn Ingham 66 Undercliffe Rd, Earlwood NSW 2206, Australia

This email was sent by Shawn Ingham via Do Gooder, a website that allows people to contact you regarding issues they consider important. In accordance with web protocol FC 3834 we have set the FROM field of this email to our generic no-reply address at campaigns@good.do, however Shawn provided an email address (shawningham@icloud.com) which we included in the REPLY-TO field.

Please reply to Shawn Ingham at shawningham@icloud.com.

To learn more about Do Gooder visit www.dogooder.co To learn more about web protocol FC 3834 visit: www.rfc-base.org/rfc-3834.html

From: Tom Williams <campaigns@good.do>
Sent: Sunday, 15 October 2017 1:09 PM
To: DPE CSE Information Planning Mailbox
Subject: Submission to WestConnex New M4/M5 EIS, project number SSI 16_7485

Attn: Secretary, re: WestConnex M4/M5 EIS, Project Number SSI 16_7485.

SUBMISSION OF OBJECTION TO WESTCONNEX M4/M5 LINK EIS.

I strongly object to this proposal in its entirety and urge the Secretary of Planning to advise the Minister to refuse the application on the grounds below. NSW Planning must require the Proponent to properly and adequately address the impacts set out below which are not adequately addressed in the EIS. NSW Planning must reject this EIS and instead recommend to the NSW government that there should be an independent review of WestConnex before more billions are spent and more residents' lives are damaged.

All ventilation shafts proposed for Rozelle, Lilyfield etc must be filtered for PM2.5

The EIS states 'the detail of the design and construction approach is indicative only based on a concept design and is subject to detailed design and construction planning to be undertaken by the successful contractors.' The community will have no opportunity to comment on the Preferred Infrastructure Report which forms the basis of the approval conditions. This means the community will have limited say in the management of the impacts identified in the EIS. The EIS needs to provide an opportunity for the community to meaningfully input into this report and approval conditions .

I completely reject the notion that unfiltered pollution stacks should be built anywhere in Sydney, let alone three or four in a single area. I am particularly concerned that schools would be near such unfiltered stacks.

The EIS states, there are at least 5 schools that will be in the orbit of these poisonous fumes. Children and the elderly are most at risk of lung ailments. The Education Minister Rob Stokes declared in 2017, that "No ventilation shafts will be built near any school." in his electorate. The same should be applied in all areas of Sydney and the government needs to urgently review its policy of support for unfiltered stacks.

With four unfiltered emissions stacks in Rozelle, two in Haberfield (one each for the M4East and New M5) and two in St Peters, along with a large number of exit portals, residents of these area will suffer greatly from direct exposure to poisonous diesel particulates.

This is negligent when you consider that the World Health Organisation in 2012 declared diesel particulates carcinogenic.

I object to the indicative design for the Rozelle Interchange. Sydney Motorway Corporation has not been able to identify any other similar underground interchange project anywhere in the world or find a construction company to build it. This EIS should be rejected because it would be absurd to approve such a design concept without evidence that it could be constructed.

The EIS shows that traffic on the City West Link, Johnston St, the Crescent, Catherine St and Ross street would greatly increase during the construction period and also be greatly increased if Stage 3 were ever completed. It states that Stage 3 would do nothing to improve traffic congestion in the area, in fact it will add to the problem. Many of these areas are already congested at peak times. Even the EIS recognises that this would have a negative impact on the local area as more and more people try to avoid the congestion by using rat runs through local streets.

I completely reject the notion that unfiltered pollution stacks should be built anywhere in Sydney, let alone three or four in a single area. I am particularly concerned that schools would be near such unfiltered stacks.

The EIS states, there are at least 5 schools that will be in the orbit of these poisonous fumes. Children and the elderly are most at risk of lung ailments. The Education Minister Rob Stokes declared in 2017, that "No ventilation shafts will be built near any school." in his electorate. The same should be applied in all areas of Sydney and the government needs to urgently review its policy of support for unfiltered stacks.

I object to the use of Darley Rd, Leichhardt as a dive site. The site cannot accommodate the projected traffic movements without jeopardising the road network. Darley Road is a critical access road for the residents of Leichhardt and the inner west to access and cross the City West Link. As the EIS acknowledges and anyone who have driven there knows, this route is already congested at peak hours. The intersection at James Street and the City West link already has queues at the traffic lights. The only other option for commuters to access the city West Link is to use Norton Street, a two-lane largely commercial strip which is already at capacity. The addition of hundreds of trucks and contractor vehicles will result in traffic grinding to a halt and traffic chaos at this critical juncture with commuter travel times drastically increased.

I object to the acquisition of this site on the basis that Dan Murphys renovated and started a new business in December 2016, in full knowledge that they were to be acquired, with the acquisition process commencing early November 2016. This is maladministration of public money and the taxpayer should not be left to foot the compensation bill in these circumstances. With the Premier having now been referred to ICAC over the lease extension granted over this site, it is very clear that there has been a lack of transparency in the dealings with this site.

The noise and air quality studies are completely dependent on the accuracy of the traffic analysis and assumptions. If the traffic analysis is flawed, so too are the air and noise studies and local road traffic impacts. Only last week Citi financial analysts in a report to their large investors were of the view that the traffic predictions contained were unlikely to be achievable. An EIS based on inaccurate traffic analysis cannot be approved.

The inadequate traffic analysis shows that even if this tollway and all other proposed tollways are completed, the St Peters Interchange and Frederick Street in Ashfield will be considerably more congested in 2033 if the project goes ahead.

We are also concerned that the traffic figures relied upon in the EIS are simply not reliable. AECOM, the company responsible for this EIS, has a well-documented record of wrongly predicting traffic. Already there are reports that the traffic for all stages of WestConnex has been overestimated and construction costs underestimated. (SMH 'Pressure builds on government to sweeten WestConnex sale' 5/10/2017)

Reductions of volumes of traffic on Parramatta Rd, King Georges Road or the existing M5 are asserted but the model which projects these effects is not provided for scrutiny or independent assessment. The model's margin for error is not stated. The rest of the benefits all depend on the asserted traffic reductions generating improved travel times and better bus services or freight movement etc. So far the experience of the growth of traffic on Parramatta Rd in response to the re-imposition of tolls on the widened section of the M4 gives us leave to doubt these touted benefits.

There is reference in the EIS to the WestConnex Road Traffic Model version 2.3 (WRTM v2.3), a strategic traffic model that has been used in the traffic analysis. This model was developed by the NSW Roads and Maritime Services who have constantly pushed a motorway agenda to the disadvantage of the development of more public transport. There is insufficient explanation of the nature of the model, where it can be accessed and what function it plays in the analysis. There is no clear explanation of how the assumptions that underpin the WRTM have changed between EIS stages. Since so much else in the EIS including noise and air quality predictions are dependent on this forecasting, the lack of transparency makes it difficult for the EIS to be subject to independent critique.

When measuring the impacts in the EIS, it is important to bear in mind the mismanagement of the project to date and residents have little confidence that any measures set out in the approval document will, in fact, be complied with. During 2017 residents in St Peters have been subject to appalling odours which have damaged the health of some community members and damaged the quality of life of many more. SMC has failed to comply with the environmental protection licence that it was granted as part of previous approvals. NSW Planning has shown that it does not have the powers to enforce compliance. In this situation conditions are meaningless. I am appalled that there is a significant risk that these odours would continue if Stage 3 is approved. I would strongly object to the NSW EPA granting a license for this project on the basis of this application and with no clear plan for how contamination would be controlled. No community should be treated in this manner.

The Environmental Impact Statement for Stage 3 admits that the traffic around St Peters will be worse when both stages are completed. So the community would have to put up with the exhaust from tunnels and additional car emissions from the traffic. Car emissions are known to shorten the lives of those who live within half a kilometre of a busy roadway. Diesel exhaust from trucks is classed as a carcinogen.

I am also concerned that Haberfield and Ashfield residents are being given the apparent choice of two construction plans, Option A or Option B, both of which will have severe impacts on the community. In fact the EIS hints at other options that have not been fully disclosed.

During the Stage one consultation phase, residents were repeatedly told that after construction of the M4 East, there would be no more above ground construction in Haberfield. It now appears that they were misled. SMC is already preparing its Preferred Infrastructure Report which will include its final choice of option. I demand that this report be made public as soon as it is filed with NSW Planning and that residents be given a right to consultation on the actual plan before a determination on this EIS application is made by NSW Planning.

There are overlaps in the construction periods of the New M5 and M4 of up to one year. This will significantly worsen impacts for residents close to construction areas. No additional mitigation or any compensation is offered for residents for these periods.(Executive Summary xxvii). It is unacceptable that residents should have these prolonged periods of exposure to more than one project. The EIS makes no attempt to seriously research the current impacts on residents, measure what the cumulative impacts would be or make suggestions that would mitigate the cumulative impact of these prolonged periods of construction noise exposure.

The EIS identifies a significant risk of leaks of contaminated water into Rozelle Bay and Alexandria Canal. Such risks to health of Sydney's waterways is not acceptable to me. The Sydney Motorway Corporation through its conduct at St Peters has shown that it cannot be trusted to manage contamination risks.

I object to the EIS on the grounds that it fails the Secretary's requirement for "meaningful" consultation. Hundreds of residents within the proposed project zone were not even notified of feedback sessions. Hundreds of submissions on the concept design, including a major one from the Inner West Council, were ignored. Consultation is not the provision of glossy brochures, light on detail, which minimise the negative aspects of a project and state that ever impact will be managed by a 'plan'.

SMC was required to consider alternatives. This section in the EIS is tokenistic at best. The City of Sydney came up with a well thought out alternative plan and this has been ignored in the EIS.

I urge the Secretary of NSW Planning to advise the Minister to reject this EIS, publish, my name and submission in accordance with the undertaking on your website, and provide a written response to each of the objections I have raised.

Yours sincerely, Tom Williams 15 Perry St

This email was sent by Tom Williams via Do Gooder, a website that allows people to contact you regarding issues they consider important. In accordance with web protocol FC 3834 we have set the FROM field of this email to our generic no-reply address at campaigns@good.do, however Tom provided an email address (williato@gmail.com) which we included in the REPLY-TO field.

Please reply to Tom Williams at williato@gmail.com.

To learn more about Do Gooder visit www.dogooder.co To learn more about web protocol FC 3834 visit: www.rfc-base.org/rfc-3834.html

From: Cynthia Mitchell <campaigns@good.do>
Sent: Sunday, 15 October 2017 12:56 PM
To: DPE CSE Information Planning Mailbox
Subject: Submission to WestConnex New M4/M5 EIS, project number SSI 16_7485

Attn: Secretary, re: WestConnex M4/M5 EIS, Project Number SSI 16_7485.

Objection to WestCONnex M4/M5 LINK EIS.

The entire proposal for WestConnex is an appalling waste of public funds and I completely object to this proposal. Any project that requires 7500 pages for an EIS is surely absurd to begin with! The Secretary of Planning must advise the Minister to reject the EIS and refuse the application. Below are the headlines of my submission.

1. There are material subsidence issues for every single home above the Rozelle interchange which adds hugely to the scale, cost, and nature of disruption
2. The fundamental lack of notification and engagement from the State Government is untenable.
3. The air pollution during operation is unacceptable
4. The noise and air pollution during construction are unacceptable
5. WestCONnex cannot deliver to the people of Western Sydney
6. WestCONnex will usurp public funds for transport for decades
7. The planning process is legally and ethically flawed
8. There are material subsidence issues for every single home above the Rozelle interchange which adds hugely to the scale, cost, and nature of disruption

Personally, the issue I'm most concerned about is subsidence. Figure 12-18 (on page 12-44, in Chapter 12 Land Use & Property within Volume 1B) and the recent publicity around the questionable build-ability of the underground spaghetti junction of Rozelle interchange make two things terrifyingly clear for local home-owners

Firstly, the estimates of subsidence (10-50mm) are significant and enough to do real damage even at the lowest levels. We undertook a large, sustainable renovation to our home in 2016, adding a green roof and a hydraulically heated concrete floor to reduce our GHG and improve the liveability of our home. Both of these are at extreme risk from the tunnelling.

Secondly, the estimates of subsidence are questionable at best – the locations are unclear and unplanned, the scale of what is planned is technically questionable, and even it were buildable, the geological location will warrant continuous dewatering which will drive continued subsidence for decades to come.

Furthermore, experience in Haberfield of current tunnelling processes has been appalling – the Conditions of Approval for Stage 1 and 2 have not protected residents – reports are now documented showing residents who have abided by the process in good faith, and suffered substantial (up to \$100,000) of damage to their homes, are unable to hold subcontractors accountable for recompense.

This situation is untenable and must be fixed for all Stages. The State Government has a responsibility to ensure that compensation funds and accessible mechanisms exist to fully cover all subsidence damage to private dwellings.

1. The fundamental lack of notification and engagement from the State Government is untenable.

What is most appalling about this whole process is the State Government's complete disregard for the community they are elected to represent. The removal of elected councillors during critical phases of WestCONnex and the insertion of an administrator across the three key inner west council areas who was previously an executive in early stages of WestCONnex is unethical.

The lack of notification of residents of the existence of the EIS by State Government is appalling. The hiding of the potential for material damage to resident's homes deep within a document that is 7500 pages long would be laughable if this was an episode of Hitchhiker's Guide to the Galaxy. In real life, it is untenable in the extreme.

1. The air pollution during operation is unacceptable

The number and scale and lack of filtering on the planned airstacks is unacceptable. Diesel particulates are a known carcinogen, and are cumulative. If ex-Planning Minister Rob Stokes is unwilling to expose children in his own electorate, then the NSW Government must be unwilling to expose children or others in Labour electorates.

1. The noise and air pollution during construction are unacceptable

The siting of construction areas, the number of truck movements required 24 hours to remove tunnel spoil, the associated drilling, the duration of construction (5+) years, all point to the stupidity of the project in the first place, and are unacceptable.

1. WestConnex cannot deliver to the people of Western Sydney

The government's own modelling shows that there is inadequate capacity on receiving roads for the new traffic from WestConnex, so the bottleneck problem will simply shift locations – it will not be solved by WestConnex. It will instead make both ends worse off, including on Victoria Rd, Anzac Bridge, and City West Link. In addition, Western Sydney residents are mostly those who are least able to afford expensive tolls. Furthermore, as we move rapidly towards autonomous vehicles, it is now clear that car ownership will shift enormously, so the demand for road space will reduce dramatically. So, within a short period – as little as 10-15 years – this motorway will be unnecessary. It simply should not be built. Instead, the State Government should invest in real public transport options, following the lead of real global cities, like London.

1. WestConnex will usurp public funds for transport for decades

It is now clear that both the operational and capital costs of WestConnex will take so much of the public budget that few if any other major transport investments will be possible for a decade or more. This puts Sydney in a parlous position for its status as a global city. The modelling in the EIS brings the financials into question. There is a real risk of a situation like the Cross City Tunnel and many other motorway projects around Australia – where the public wears the risk and foots the bill for long term financial contracts with private operators.

1. The planning process is legally and ethically flawed

Approval precedes design for Stage 3 with the plan to let the tender by early 2018, but consultation not planned til mid 2018, which renders the consultation meaningless. Instead there must be public exhibition of Submissions and Preferred Infrastructure Report.

To summarise, I request again that the Minister reject this EIS outright, stop this ludicrous process, halt planning approval for the project as a whole, and call for an independent inquiry into the debacle WestConnex has become.

Yours sincerely, Cynthia Mitchell 92 Foucart St, Rozelle, New South Wales, Australia

This email was sent by Cynthia Mitchell via Do Gooder, a website that allows people to contact you regarding issues they consider important. In accordance with web protocol FC 3834 we have set the FROM field of this email to our generic no-reply address at campaigns@good.do, however Cynthia provided an email address (cynthiamitchell42@gmail.com) which we included in the REPLY-TO field.

Please reply to Cynthia Mitchell at cynthiamitchell42@gmail.com.

To learn more about Do Gooder visit www.dogooder.co To learn more about web protocol FC 3834 visit: www.rfc-base.org/rfc-3834.html

I submit my strongest objections to the M4-M5 Link proposals as contained in the EIS application # SSI 7485, and request the Minister to reject the application and require SMC / RMS to issue a true, not an 'indicative' and fundamentally flawed EIS

Name: Cynthia Mitchell

Signature: [Signature]

Please **include** my personal information when publishing this submission to your website

Declaration : I **HAVE NOT** made any reportable political donations in the last 2 years.

Address: 92 Poncart St

Suburb: Lozelle Postcode:

Submission to:

Planning Services,
Department of Planning and
Environment
GPO Box 39, Sydney, NSW, 2001

Attn: Director – Transport
Assessments

Application Number: SSI 7485

Application Name:
WestConnex M4-M5 Link

- The substation and water treatment plant should be moved to the north end of the site near the City West link. This will mean that the site is less visible to residents and most pedestrian access is at this end. There are no homes that will have direct line of sight of the facility if it is moved. This will also enable direct pedestrian access to the light rail without the need to use the winding path at the rear of the site which creates safety issues and adds to the time required to access the light rail stop.
- Impacts not provided – Permanent water treatment plant and substation – The EIS states that there will be an office, worker parking and buildings to accommodate this facility on a permanent basis. It does not provide any detail as to – noise impacts, numbers of workers on site, any health risks associated with the facility. This is simply inadequate and the decision to locate this facility should be subject to a thorough assessment and approval process. It should not be approved as part of this EIS as there is simply no detail provided about the impact of this facility on the amenity of the area.
- 1599 residences or thousands of residents would have noise levels in the evening sufficient to cause sleep disturbance. The technical paper in EIS acknowledges that this is the case, even allowing for acoustic sheds and noise walls. Sleep disturbance has health risks including heightened stress levels and risk of developing dementia. This is simply not acceptable.
- The site should be returned to the community as compensation for the imposition of this construction site in our neighbourhood for a 5 year period. If the substation and water treatment plant is moved to the north of the site, then the lower half of the site (which is the most accessible end) could be converted into open space with mature trees planted. As this site is immediately adjacent to the bay run, bicycle parking and other facilities that support active transport could be included. This would result in increase the green space for residents and result in a pleasant green environment for pedestrians, rather than a fenced facility.
- I oppose the destruction of any more of Sydney's heritage for WestCONnex. I am appalled that Sydney Motorway Corporation is seeking approval to tunnel under hundreds of highly valued heritage buildings in Newtown without any serious assessment of risk at all. This heritage belongs to all of Sydney.

From: Kenneth Howlin <campaigns@good.do>
Sent: Sunday, 15 October 2017 11:59 AM
To: DPE CSE Information Planning Mailbox
Subject: Submission to WestConnex New M4/M5 EIS, project number SSI 16_7485

Attn: Secretary, re: WestConnex M4/M5 EIS, Project Number SSI 16_7485.

SUBMISSION OF OBJECTION TO WESTCONNEX M4/M5 LINK EIS.

I strongly object to this proposal in its entirety and urge the Secretary of Planning to advise the Minister to refuse the application on the grounds below. NSW Planning must require the Proponent to properly and adequately address the impacts set out below which are not adequately addressed in the EIS. NSW Planning must reject this EIS and instead recommend to the NSW government that there should be an independent review of WestConnex before more billions are spent and more residents' lives are damaged.

The EIS states 'the detail of the design and construction approach is indicative only based on a concept design and is subject to detailed design and construction planning to be undertaken by the successful contractors.' The community will have no opportunity to comment on the Preferred Infrastructure Report which forms the basis of the approval conditions. This means the community will have limited say in the management of the impacts identified in the EIS. The EIS needs to provide an opportunity for the community to meaningfully input into this report and approval conditions.

I completely reject the notion that unfiltered pollution stacks should be built anywhere in Sydney, let alone three or four in a single area. I am particularly concerned that schools would be near such unfiltered stacks.

The EIS states, there are at least 5 schools that will be in the orbit of these poisonous fumes. Children and the elderly are most at risk of lung ailments. The Education Minister Rob Stokes declared in 2017, that "No ventilation shafts will be built near any school." in his electorate. The same should be applied in all areas of Sydney and the government needs to urgently review its policy of support for unfiltered stacks.

With four unfiltered emissions stacks in Rozelle, two in Haberfield (one each for the M4East and New M5) and two in St Peters, along with a large number of exit portals, residents of these area will suffer greatly from direct exposure to poisonous diesel particulates.

This is negligent when you consider that the World Health Organisation in 2012 declared diesel particulates carcinogenic.

I object to the indicative design for the Rozelle Interchange. Sydney Motorway Corporation has not been able to identify any other similar underground interchange project anywhere in the world or find a construction company to build it. This EIS should be rejected because it would be absurd to approve such a design concept without evidence that it could be constructed.

The EIS shows that traffic on the City West Link, Johnston St, the Crescent, Catherine St and Ross street would greatly increase during the construction period and also be greatly increased if Stage 3 were ever completed. It states that Stage 3 would do nothing to improve traffic congestion in the area, in fact it will add to the problem. Many of these areas are already congested at peak times. Even the EIS recognises that this would have a negative impact on the local area as more and more people try to avoid the congestion by using rat runs through local streets.

I completely reject the notion that unfiltered pollution stacks should be built anywhere in Sydney, let alone three or four in a single area. I am particularly concerned that schools would be near such unfiltered stacks.

The EIS states, there are at least 5 schools that will be in the orbit of these poisonous fumes. Children and the elderly are most at risk of lung ailments. The Education Minister Rob Stokes declared in 2017, that "No ventilation shafts

will be built near any school.” in his electorate. The same should be applied in all areas of Sydney and the government needs to urgently review its policy of support for unfiltered stacks.

I object to the use of Darley Rd, Leichhardt as a dive site. The site cannot accommodate the projected traffic movements without jeopardising the road network. Darley Road is a critical access road for the residents of Leichhardt and the inner west to access and cross the City West Link. As the EIS acknowledges and anyone who have driven there knows, this route is already congested at peak hours. The intersection at James Street and the City West link already has queues at the traffic lights. The only other option for commuters to access the city West Link is to use Norton Street, a two-lane largely commercial strip which is already at capacity. The addition of hundreds of trucks and contractor vehicles will result in traffic grinding to a halt and traffic chaos at this critical juncture with commuter travel times drastically increased.

I object to the acquisition of this site on the basis that Dan Murphys renovated and started a new business in December 2016, in full knowledge that they were to be acquired, with the acquisition process commencing early November 2016. This is maladministration of public money and the taxpayer should not be left to foot the compensation bill in these circumstances. With the Premier having now been referred to ICAC over the lease extension granted over this site, it is very clear that there has been a lack of transparency in the dealings with this site.

The noise and air quality studies are completely dependent on the accuracy of the traffic analysis and assumptions. If the traffic analysis is flawed, so too are the air and noise studies and local road traffic impacts. Only last week Citi financial analysts in a report to their large investors were of the view that the traffic predictions contained were unlikely to be achievable. An EIS based on inaccurate traffic analysis cannot be approved.

The inadequate traffic analysis shows that even if this tollway and all other proposed tollways are completed, the St Peters Interchange and Frederick Street in Ashfield will be considerably more congested in 2033 if the project goes ahead.

We are also concerned that the traffic figures relied upon in the EIS are simply not reliable. AECOM, the company responsible for this EIS, has a well-documented record of wrongly predicting traffic. Already there are reports that the traffic for all stages of WestConnex has been overestimated and construction costs underestimated. (SMH ‘Pressure builds on government to sweeten WestConnex sale’ 5/10/2017)

Reductions of volumes of traffic on Parramatta Rd, King Georges Road or the existing M5 are asserted but the model which projects these effects is not provided for scrutiny or independent assessment. The model’s margin for error is not stated. The rest of the benefits all depend on the asserted traffic reductions generating improved travel times and better bus services or freight movement etc. So far the experience of the growth of traffic on Parramatta Rd in response to the re-imposition of tolls on the widened section of the M4 gives us leave to doubt these touted benefits.

There is reference in the EIS to the WestConnex Road Traffic Model version 2.3 (WRTM v2.3), a strategic traffic model that has been used in the traffic analysis. This model was developed by the NSW Roads and Maritime Services who have constantly pushed a motorway agenda to the disadvantage of the development of more public transport. There is insufficient explanation of the nature of the model, where it can be accessed and what function it plays in the analysis. There is no clear explanation of how the assumptions that underpin the WRTM have changed between EIS stages. Since so much else in the EIS including noise and air quality predictions are dependent on this forecasting, the lack of transparency makes it difficult for the EIS to be subject to independent critique.

When measuring the impacts in the EIS, it is important to bear in mind the mismanagement of the project to date and residents have little confidence that any measures set out in the approval document will, in fact, be complied with. During 2017 residents in St Peters have been subject to appalling odours which have damaged the health of some community members and damaged the quality of life of many more. SMC has failed to comply with the environmental protection licence that it was granted as part of previous approvals. NSW Planning has shown that it does not have the powers to enforce compliance. In this situation conditions are meaningless. I am appalled that there is a significant risk that these odours would continue if Stage 3 is approved. I would strongly object to the NSW EPA granting a license for this project on the basis of this application and with no clear plan for how contamination would be controlled. No community should be treated in this manner.

The Environmental Impact Statement for Stage 3 admits that the traffic around St Peters will be worse when both stages are completed. So the community would have to put up with the exhaust from tunnels and additional car

emissions from the traffic. Car emissions are known to shorten the lives of those who live within half a kilometre of a busy roadway. Diesel exhaust from trucks is classed as a carcinogen.

I am also concerned that Haberfield and Ashfield residents are being given the apparent choice of two construction plans, Option A or Option B, both of which will have severe impacts on the community. In fact the EIS hints at other options that have not been fully disclosed.

During the Stage one consultation phase, residents were repeatedly told that after construction of the M4 East, there would be no more above ground construction in Haberfield. It now appears that they were misled. SMC is already preparing its Preferred Infrastructure Report which will include its final choice of option. I demand that this report be made public as soon as it is filed with NSW Planning and that residents be given a right to consultation on the actual plan before a determination on this EIS application is made by NSW Planning.

There are overlaps in the construction periods of the New M5 and M4 of up to one year. This will significantly worsen impacts for residents close to construction areas. No additional mitigation or any compensation is offered for residents for these periods.(Executive Summary xxvii). It is unacceptable that residents should have these prolonged periods of exposure to more than one project. The EIS makes no attempt to seriously research the current impacts on residents, measure what the cumulative impacts would be or make suggestions that would mitigate the cumulative impact of these prolonged periods of construction noise exposure.

The EIS identifies a significant risk of leaks of contaminated water into Rozelle Bay and Alexandria Canal. Such risks to health of Sydney's waterways is not acceptable to me. The Sydney Motorway Corporation through its conduct at St Peters has shown that it cannot be trusted to manage contamination risks.

I object to the EIS on the grounds that it fails the Secretary's requirement for "meaningful" consultation. Hundreds of residents within the proposed project zone were not even notified of feedback sessions. Hundreds of submissions on the concept design, including a major one from the Inner West Council, were ignored. Consultation is not the provision of glossy brochures, light on detail, which minimise the negative aspects of a project and state that ever impact will be managed by a 'plan'.

SMC was required to consider alternatives. This section in the EIS is tokenistic at best. The City of Sydney came up with a well thought out alternative plan and this has been ignored in the EIS.

I urge the Secretary of NSW Planning to advise the Minister to reject this EIS, publish, my name and submission in accordance with the undertaking on your website, and provide a written response to each of the objections I have raised.

Just to repeat, I am extremely concerned about the health impacts and atmospheric pollution which will be associated with the WestConnex project. It would clearly make much more sense to spend our taxpayers money on constructing far more efficient public transport and rail-associated car parks in order to keep motor vehicles away from the city.

Yours sincerely, Kenneth Howlin 12 Charlotte St, Lilyfield NSW 2040, Australia

This email was sent by Kenneth Howlin via Do Gooder, a website that allows people to contact you regarding issues they consider important. In accordance with web protocol FC 3834 we have set the FROM field of this email to our generic no-reply address at campaigns@good.do, however Kenneth provided an email address (tsbrewin42@gmail.com) which we included in the REPLY-TO field.

Please reply to Kenneth Howlin at tsbrewin42@gmail.com.

To learn more about Do Gooder visit www.dogooder.co To learn more about web protocol FC 3834 visit: www.rfc-base.org/rfc-3834.html

From: Lynette Trindall <campaigns@good.do>
Sent: Sunday, 15 October 2017 11:27 AM
To: DPE CSE Information Planning Mailbox
Subject: Submission to WestConnex New M4/M5 EIS, project number SSI 16_7485

Attn: Secretary, re: WestConnex M4/M5 EIS, Project Number SSI 16_7485.

SUBMISSION OF OBJECTION TO WESTCONNEX M4/M5 LINK EIS.

I strongly object to this proposal in its entirety and urge the Secretary of Planning to advise the Minister to refuse the application on the grounds below. NSW Planning must require the Proponent to properly and adequately address the impacts set out below which are not adequately addressed in the EIS. NSW Planning must reject this EIS and instead recommend to the NSW government that there should be an independent review of WestConnex before more billions are spent and more residents' lives are damaged.

The EIS states 'the detail of the design and construction approach is indicative only based on a concept design and is subject to detailed design and construction planning to be undertaken by the successful contractors.' The community will have no opportunity to comment on the Preferred Infrastructure Report which forms the basis of the approval conditions. This means the community will have limited say in the management of the impacts identified in the EIS. The EIS needs to provide an opportunity for the community to meaningfully input into this report and approval conditions.

I completely reject the notion that unfiltered pollution stacks should be built anywhere in Sydney, let alone three or four in a single area. I am particularly concerned that schools would be near such unfiltered stacks.

The EIS states, there are at least 5 schools that will be in the orbit of these poisonous fumes. Children and the elderly are most at risk of lung ailments. The Education Minister Rob Stokes declared in 2017, that "No ventilation shafts will be built near any school." in his electorate. The same should be applied in all areas of Sydney and the government needs to urgently review its policy of support for unfiltered stacks.

With four unfiltered emissions stacks in Rozelle, two in Haberfield (one each for the M4East and New M5) and two in St Peters, along with a large number of exit portals, residents of these area will suffer greatly from direct exposure to poisonous diesel particulates.

This is negligent when you consider that the World Health Organisation in 2012 declared diesel particulates carcinogenic.

I object to the indicative design for the Rozelle Interchange. Sydney Motorway Corporation has not been able to identify any other similar underground interchange project anywhere in the world or find a construction company to build it. This EIS should be rejected because it would be absurd to approve such a design concept without evidence that it could be constructed.

The EIS shows that traffic on the City West Link, Johnston St, the Crescent, Catherine St and Ross street would greatly increase during the construction period and also be greatly increased if Stage 3 were ever completed. It states that Stage 3 would do nothing to improve traffic congestion in the area, in fact it will add to the problem. Many of these areas are already congested at peak times. Even the EIS recognises that this would have a negative impact on the local area as more and more people try to avoid the congestion by using rat runs through local streets.

I completely reject the notion that unfiltered pollution stacks should be built anywhere in Sydney, let alone three or four in a single area. I am particularly concerned that schools would be near such unfiltered stacks.

I object to the use of Darley Rd, Leichhardt as a drive site. The site cannot accommodate the projected traffic movements without jeopardising the road network. Darley Road is a critical access road for the residents of Leichhardt and the inner west to access and cross the City West Link. As the EIS acknowledges and anyone who have

driven there knows, this route is already congested at peak hours. The intersection at James Street and the City West link already has queues at the traffic lights. The only other option for commuters to access the city West Link is to use Norton Street, a two-lane largely commercial strip which is already at capacity. The addition of hundreds of trucks and contractor vehicles will result in traffic grinding to a halt and traffic chaos at this critical juncture with commuter travel times drastically increased.

I object to the acquisition of this site on the basis that Dan Murphys renovated and started a new business in December 2016, in full knowledge that they were to be acquired, with the acquisition process commencing early November 2016. This is maladministration of public money and the taxpayer should not be left to foot the compensation bill in these circumstances. With the Premier having now been referred to ICAC over the lease extension granted over this site, it is very clear that there has been a lack of transparency in the dealings with this site.

The noise and air quality studies are completely dependent on the accuracy of the traffic analysis and assumptions. If the traffic analysis is flawed, so too are the air and noise studies and local road traffic impacts. Only last week Citi financial analysts in a report to their large investors were of the view that the traffic predictions contained were unlikely to be achievable. An EIS based on inaccurate traffic analysis cannot be approved.

The inadequate traffic analysis shows that even if this tollway and all other proposed tollways are completed, the St Peters Interchange and Frederick Street in Ashfield will be considerably more congested in 2033 if the project goes ahead.

I am also concerned that the traffic figures relied upon in the EIS are simply not reliable. AECOM, the company responsible for this EIS, has a well-documented record of wrongly predicting traffic. Already there are reports that the traffic for all stages of WestConnex has been overestimated and construction costs underestimated. (SMH 'Pressure builds on government to sweeten WestConnex sale' 5/10/2017)

Reductions of volumes of traffic on Parramatta Rd, King Georges Road or the existing M5 are asserted but the model which projects these effects is not provided for scrutiny or independent assessment. The model's margin for error is not stated. The rest of the benefits all depend on the asserted traffic reductions generating improved travel times and better bus services or freight movement etc. So far the experience of the growth of traffic on Parramatta Rd in response to the re-imposition of tolls on the widened section of the M4 gives us leave to doubt these touted benefits.

There is reference in the EIS to the WestConnex Road Traffic Model version 2.3 (WRTM v2.3), a strategic traffic model that has been used in the traffic analysis. This model was developed by the NSW Roads and Maritime Services who have constantly pushed a motorway agenda to the disadvantage of the development of more public transport. There is insufficient explanation of the nature of the model, where it can be accessed and what function it plays in the analysis. There is no clear explanation of how the assumptions that underpin the WRTM have changed between EIS stages. Since so much else in the EIS including noise and air quality predictions are dependent on this forecasting, the lack of transparency makes it difficult for the EIS to be subject to independent critique.

When measuring the impacts in the EIS, it is important to bear in mind the mismanagement of the project to date and residents have little confidence that any measures set out in the approval document will, in fact, be complied with. During 2017 residents in St Peters have been subject to appalling odours which have damaged the health of some community members and damaged the quality of life of many more. SMC has failed to comply with the environmental protection licence that it was granted as part of previous approvals. NSW Planning has shown that it does not have the powers to enforce compliance. In this situation conditions are meaningless. I am appalled that there is a significant risk that these odours would continue if Stage 3 is approved. I would strongly object to the NSW EPA granting a license for this project on the basis of this application and with no clear plan for how contamination would be controlled. No community should be treated in this manner.

The Environmental Impact Statement for Stage 3 admits that the traffic around St Peters will be worse when both stages are completed. So the community would have to put up with the exhaust from tunnels and additional car emissions from the traffic. Car emissions are known to shorten the lives of those who live within half a kilometre of a busy roadway. Diesel exhaust from trucks is classed as a carcinogen.

I am also concerned that Haberfield and Ashfield residents are being given the apparent choice of two construction plans, Option A or Option B, both of which will have severe impacts on the community. In fact the EIS hints at other options that have not been fully disclosed.

During the Stage one consultation phase, residents were repeatedly told that after construction of the M4 East, there would be no more above ground construction in Haberfield. It now appears that they were misled. SMC is already preparing its Preferred Infrastructure Report which will include its final choice of option. I demand that this report be made public as soon as it is filed with NSW Planning and that residents be given a right to consultation on the actual plan before a determination on this EIS application is made by NSW Planning.

There are overlaps in the construction periods of the New M5 and M4 of up to one year. This will significantly worsen impacts for residents close to construction areas. No additional mitigation or any compensation is offered for residents for these periods.(Executive Summary xxvii). It is unacceptable that residents should have these prolonged periods of exposure to more than one project. The EIS makes no attempt to seriously research the current impacts on residents, measure what the cumulative impacts would be or make suggestions that would mitigate the cumulative impact of these prolonged periods of construction noise exposure.

The EIS identifies a significant risk of leaks of contaminated water into Rozelle Bay and Alexandria Canal. Such risks to health of Sydney's waterways is not acceptable to me. The Sydney Motorway Corporation through its conduct at St Peters has shown that it cannot be trusted to manage contamination risks.

I object to the EIS on the grounds that it fails the Secretary's requirement for "meaningful" consultation. Hundreds of residents within the proposed project zone were not even notified of feedback sessions. Hundreds of submissions on the concept design, including a major one from the Inner West Council, were ignored. Consultation is not the provision of glossy brochures, light on detail, which minimise the negative aspects of a project and state that ever impact will be managed by a 'plan'.

SMC was required to consider alternatives. This section in the EIS is tokenistic at best. The City of Sydney came up with a well thought out alternative plan and this has been ignored in the EIS.

I urge the Secretary of NSW Planning to advise the Minister to reject this EIS, publish, my name and submission in accordance with the undertaking on your website, and provide a written response to each of the objections I have raised.

Yours sincerely, Lynette Trindall Lower Blue Mountains

_____ This email was sent by Lynette Trindall via Do Gooder, a website that allows people to contact you regarding issues they consider important. In accordance with web protocol FC 3834 we have set the FROM field of this email to our generic no-reply address at campaigns@good.do, however Lynette provided an email address (lynt2004@yahoo.com.au) which we included in the REPLY-TO field.

Please reply to Lynette Trindall at lynt2004@yahoo.com.au.

To learn more about Do Gooder visit www.dogooder.co To learn more about web protocol FC 3834 visit: www.rfc-base.org/rfc-3834.html