

Appendix

E

Geological long-sections



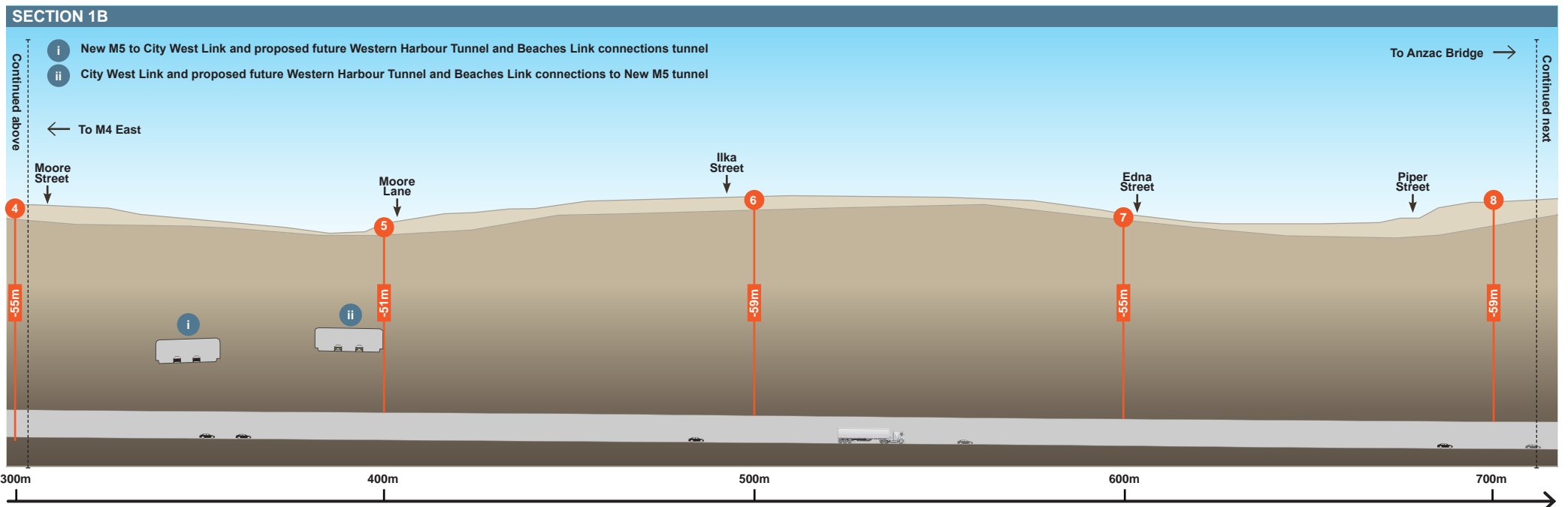
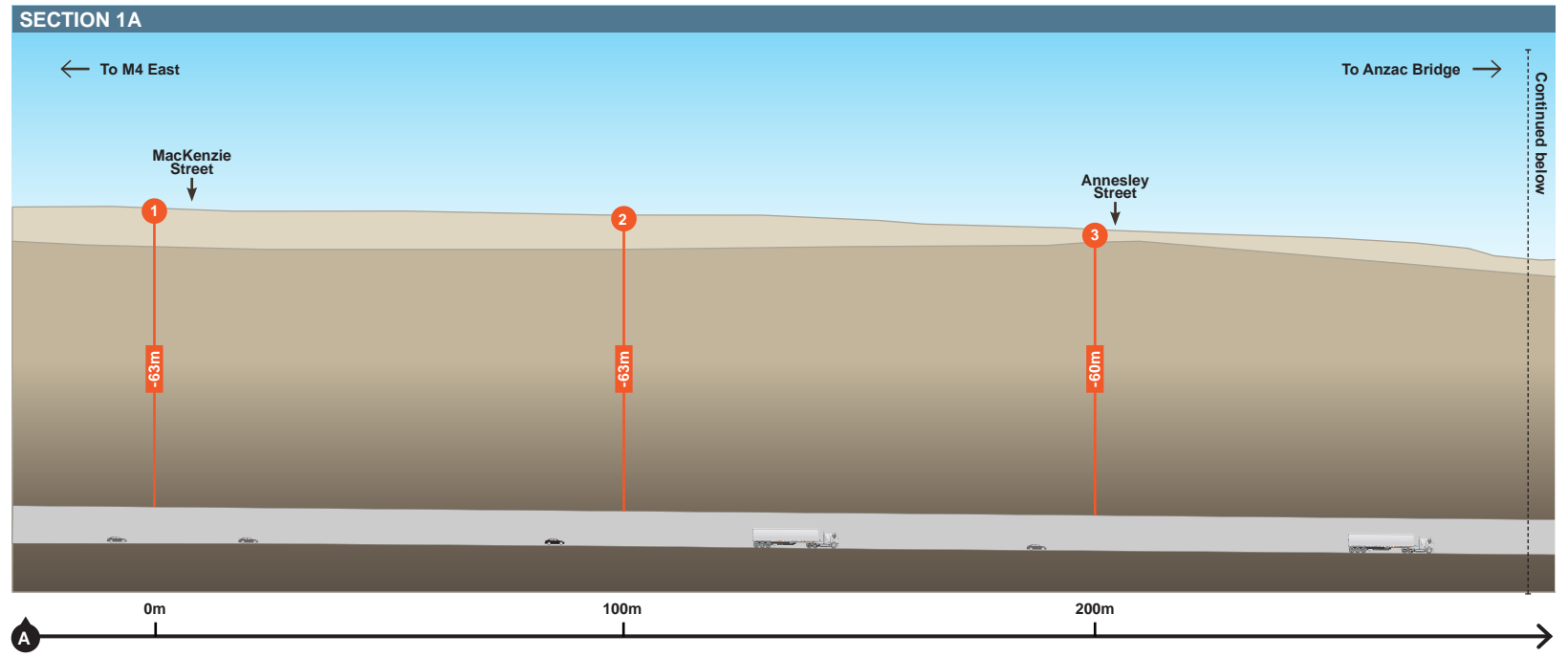
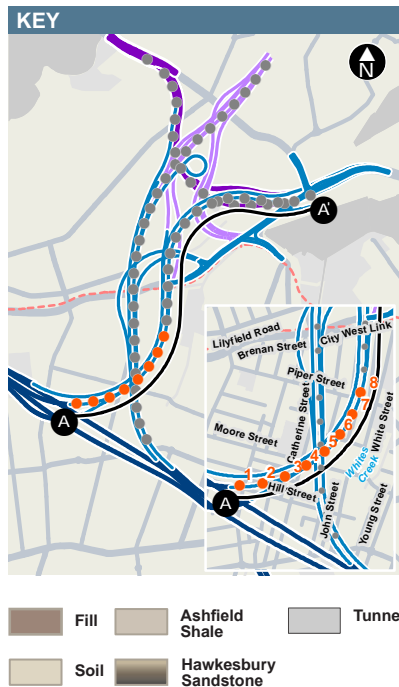


Figure 8 Geological long-section - M4 East to Anzac Bridge - Section 1

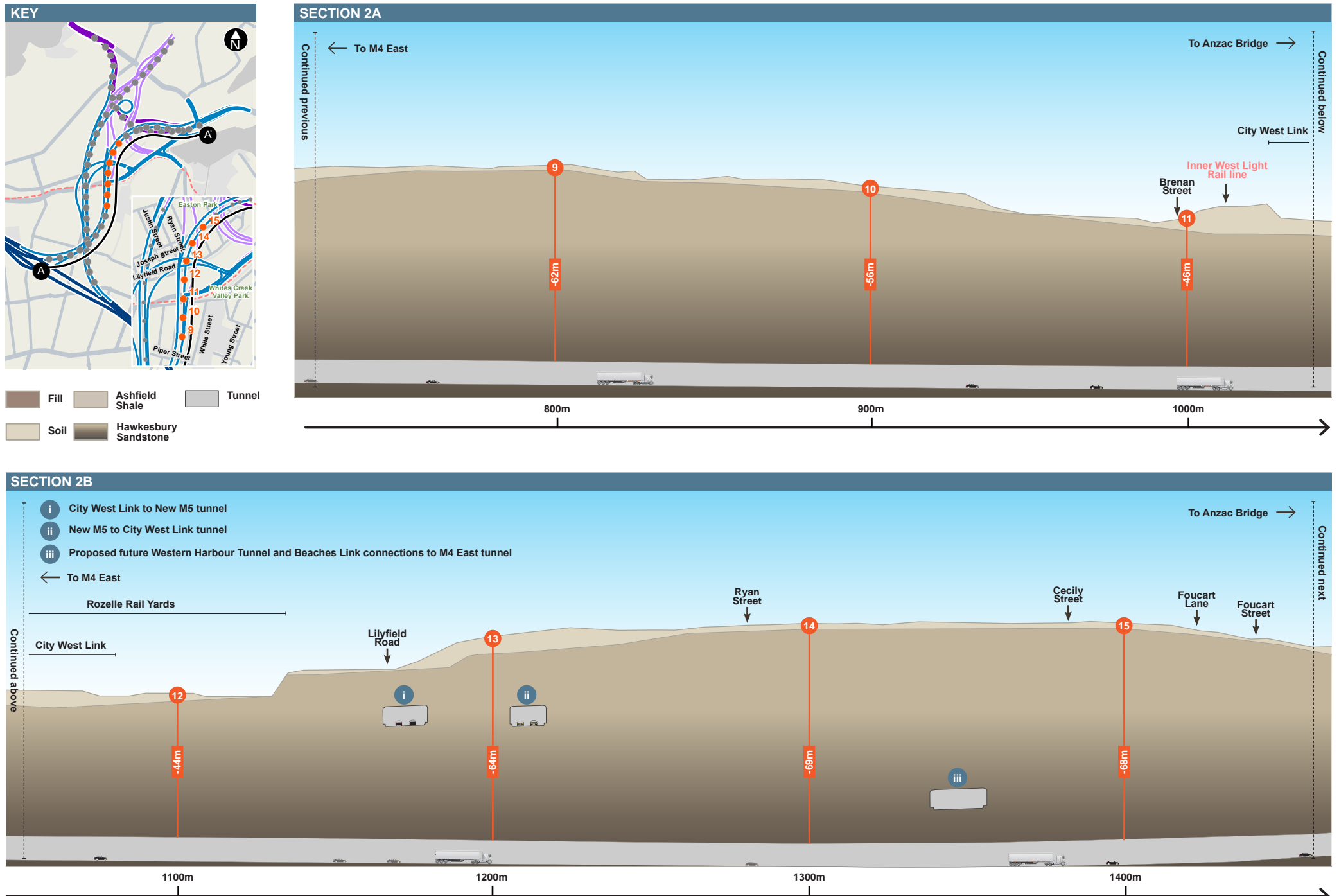


Figure 9 Geological long-section - M4 East to Anzac Bridge - Section 2

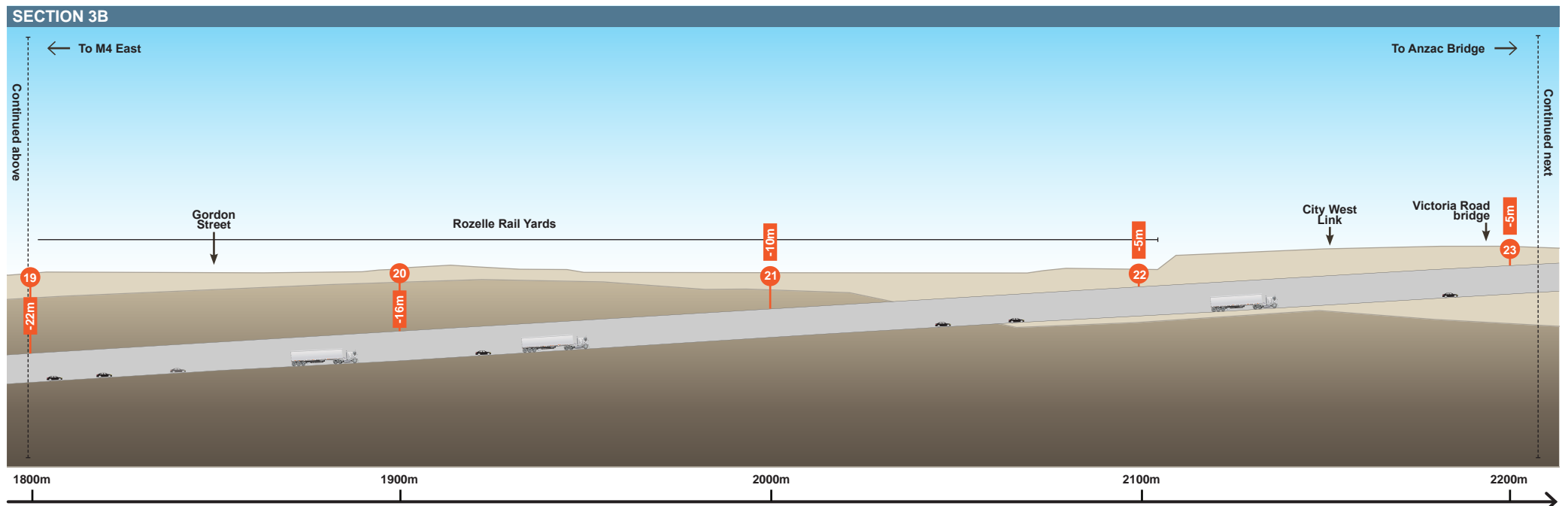
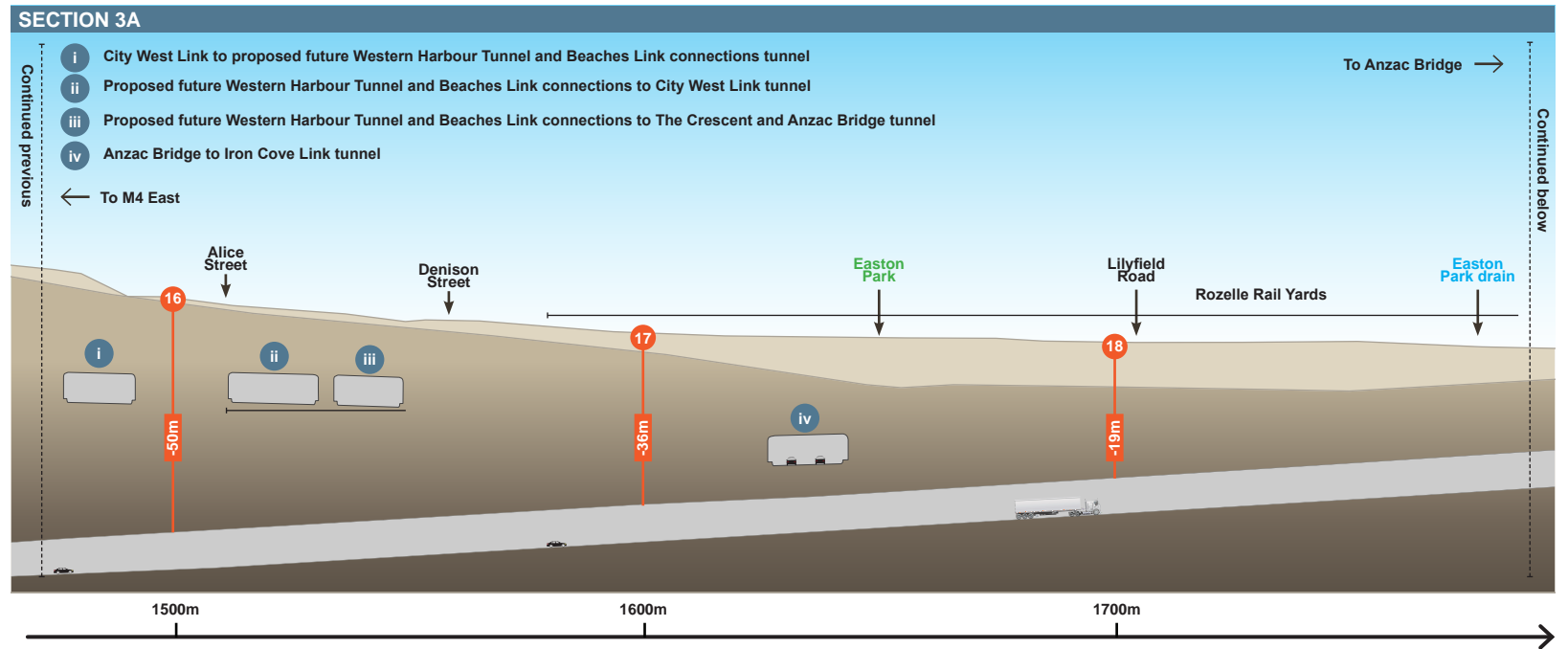


Figure 10 Geological long-section - M4 East to Anzac Bridge - Section 3


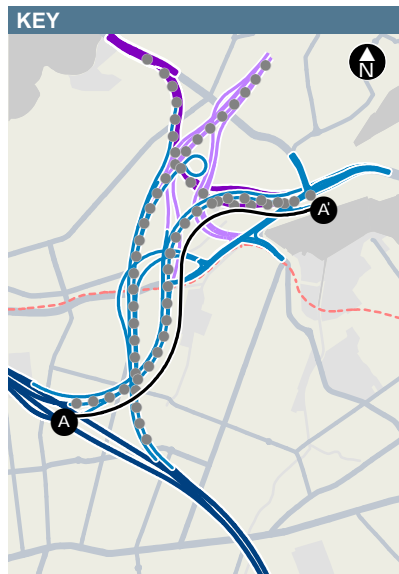


Figure 11 Geological long-section - M4 East to Anzac Bridge - Section 4

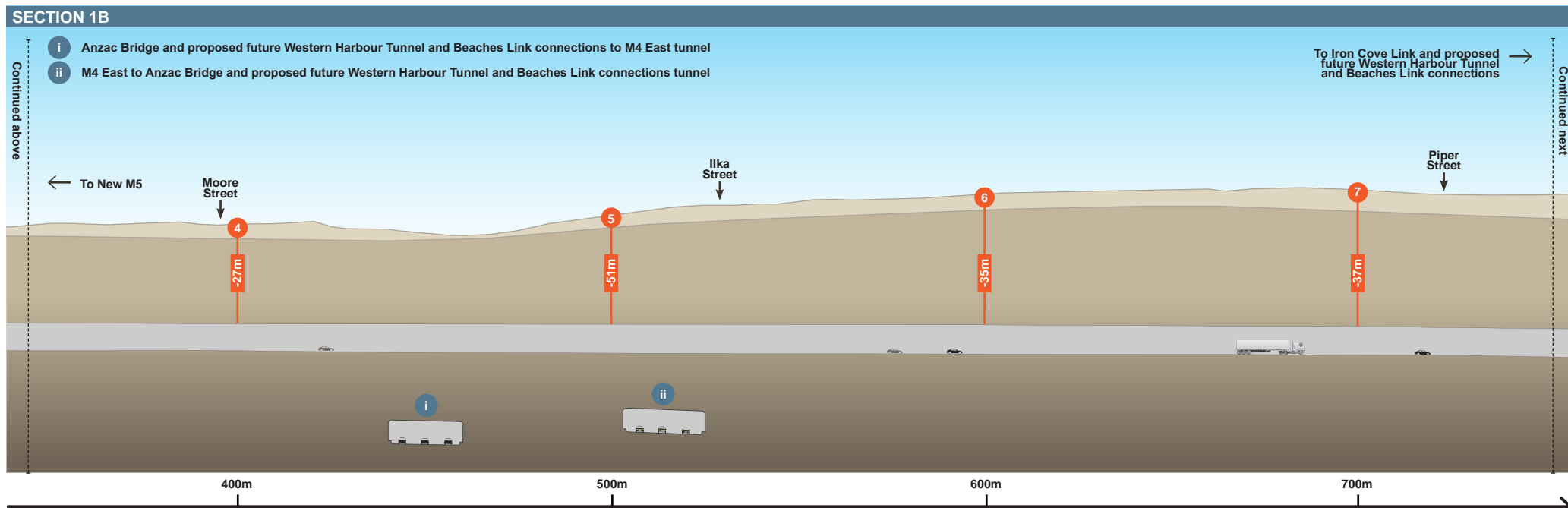
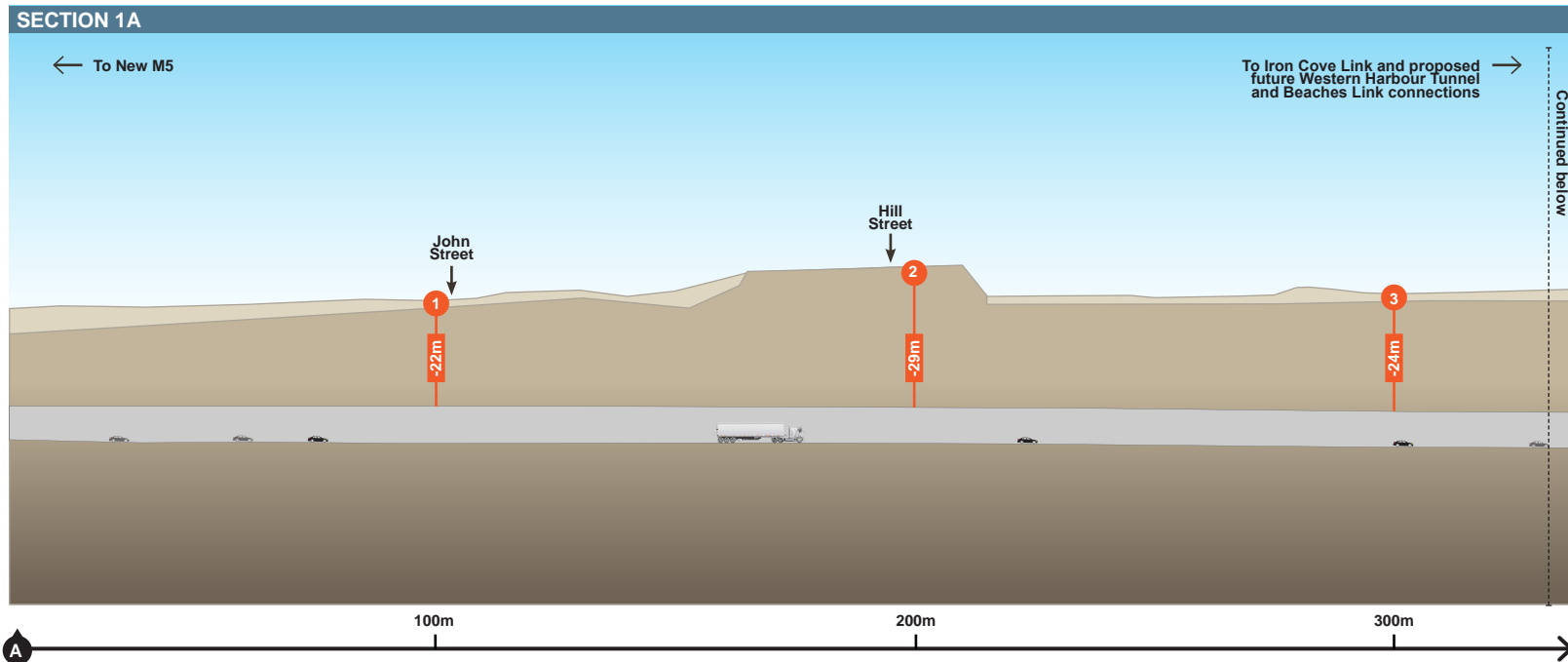
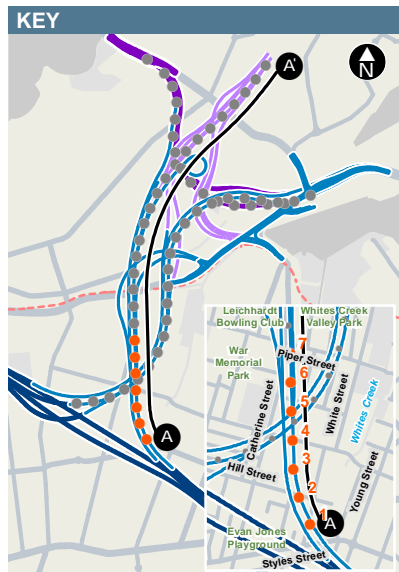


Figure 12 Geological long-section - New M5 to the proposed future Western Harbour Tunnel and Beaches Link connections tunnel extent - Section 1

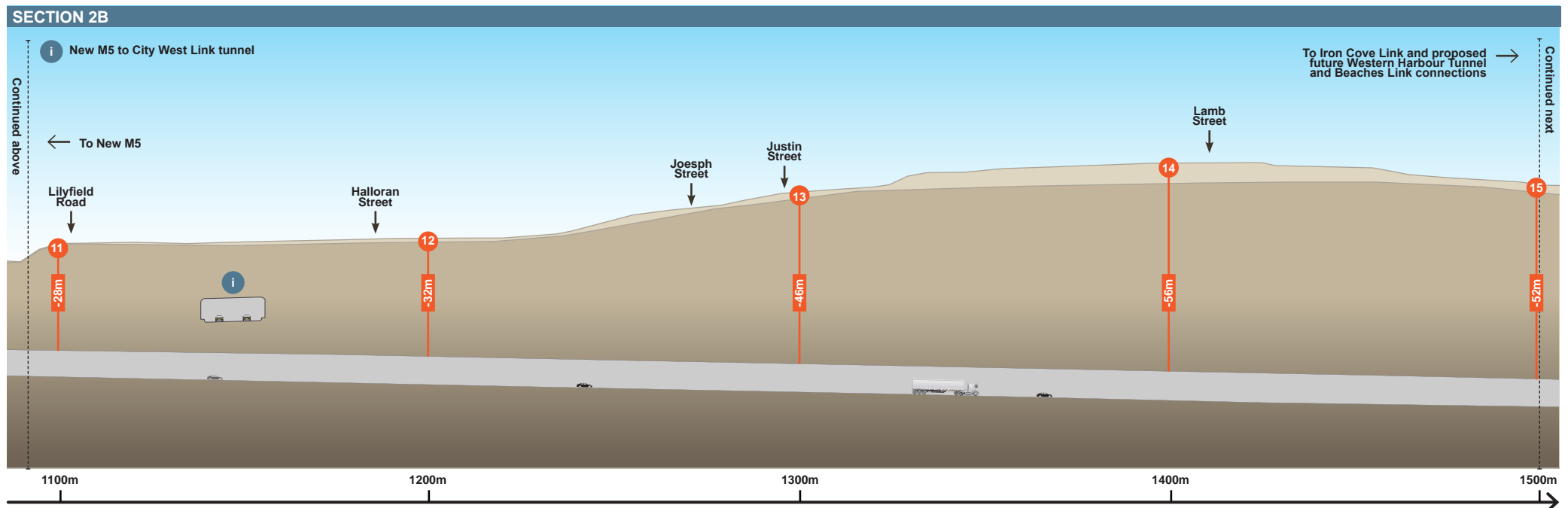
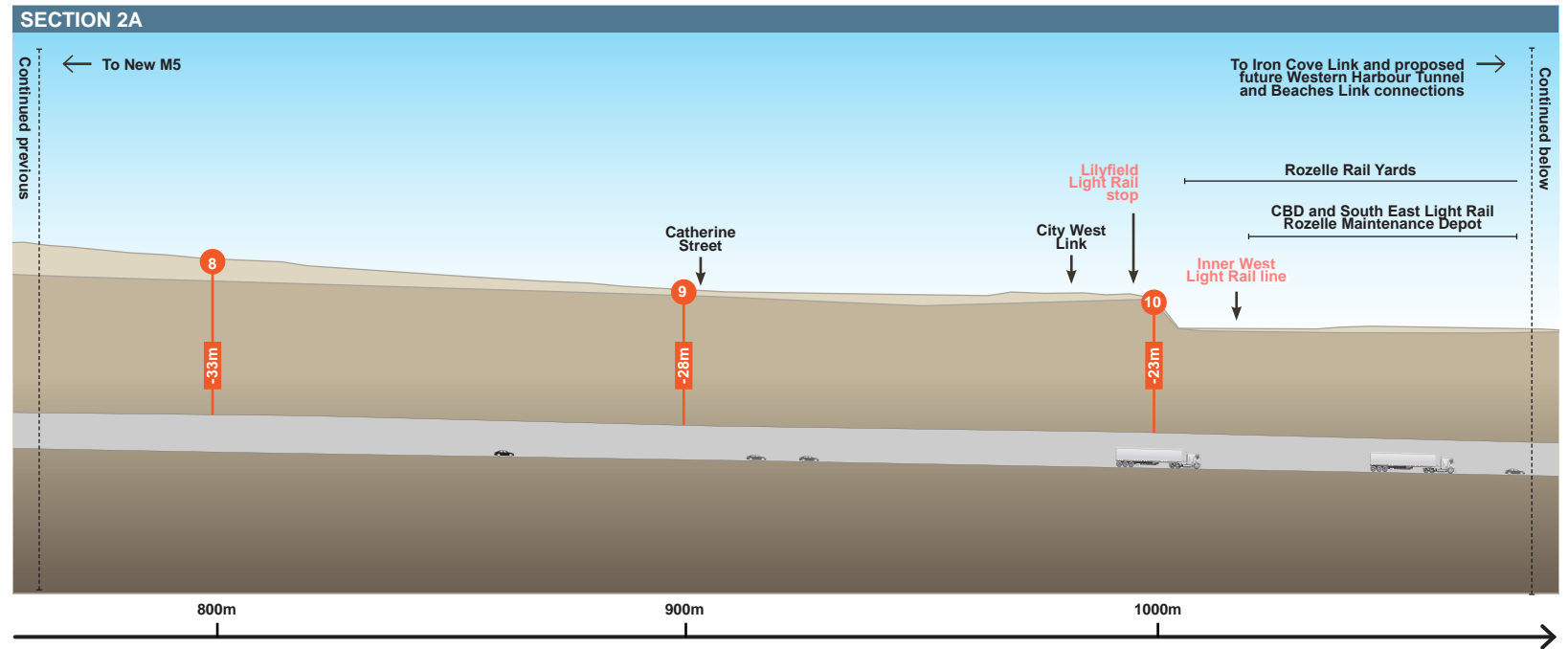
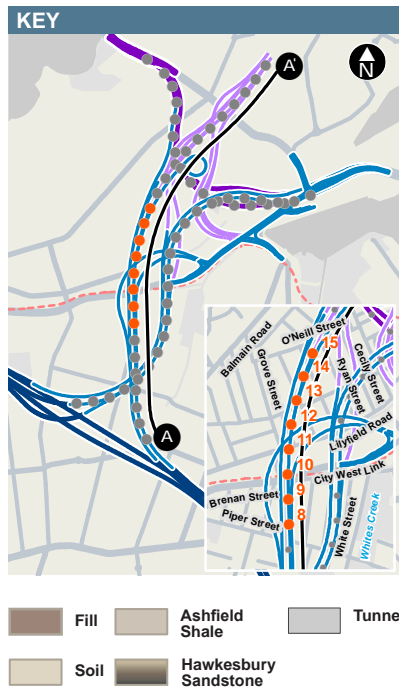


Figure 13 Geological long-section - New M5 to the proposed future Western Harbour Tunnel and Beaches Link connections tunnel extent - Section 2

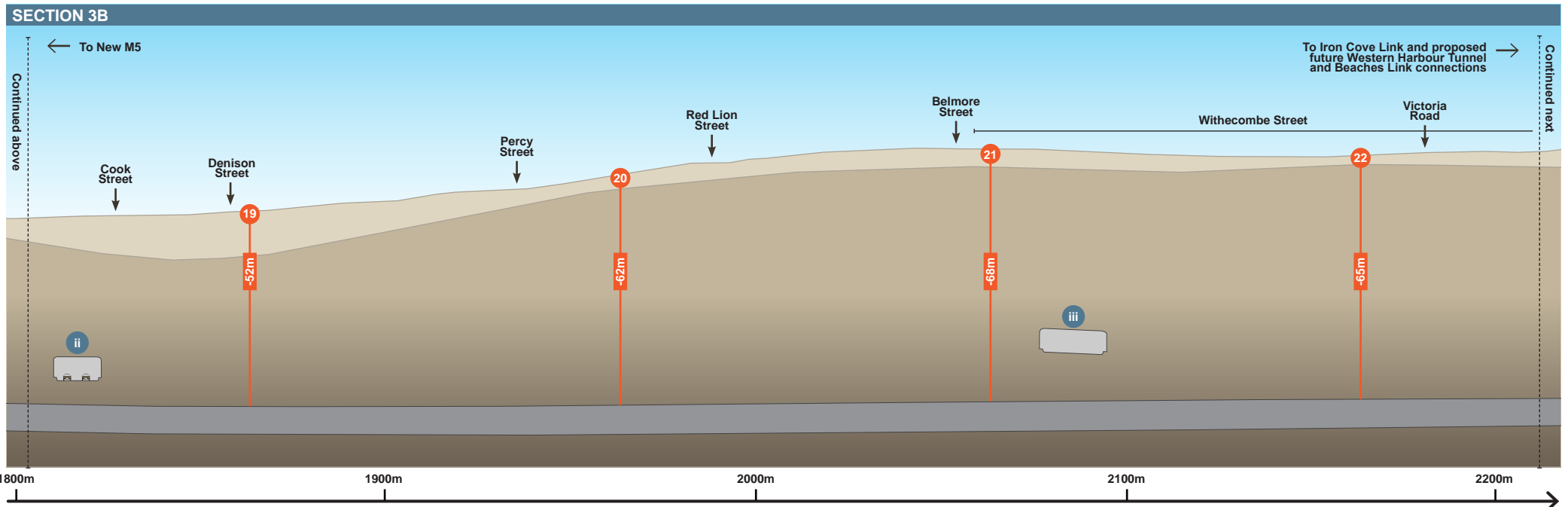
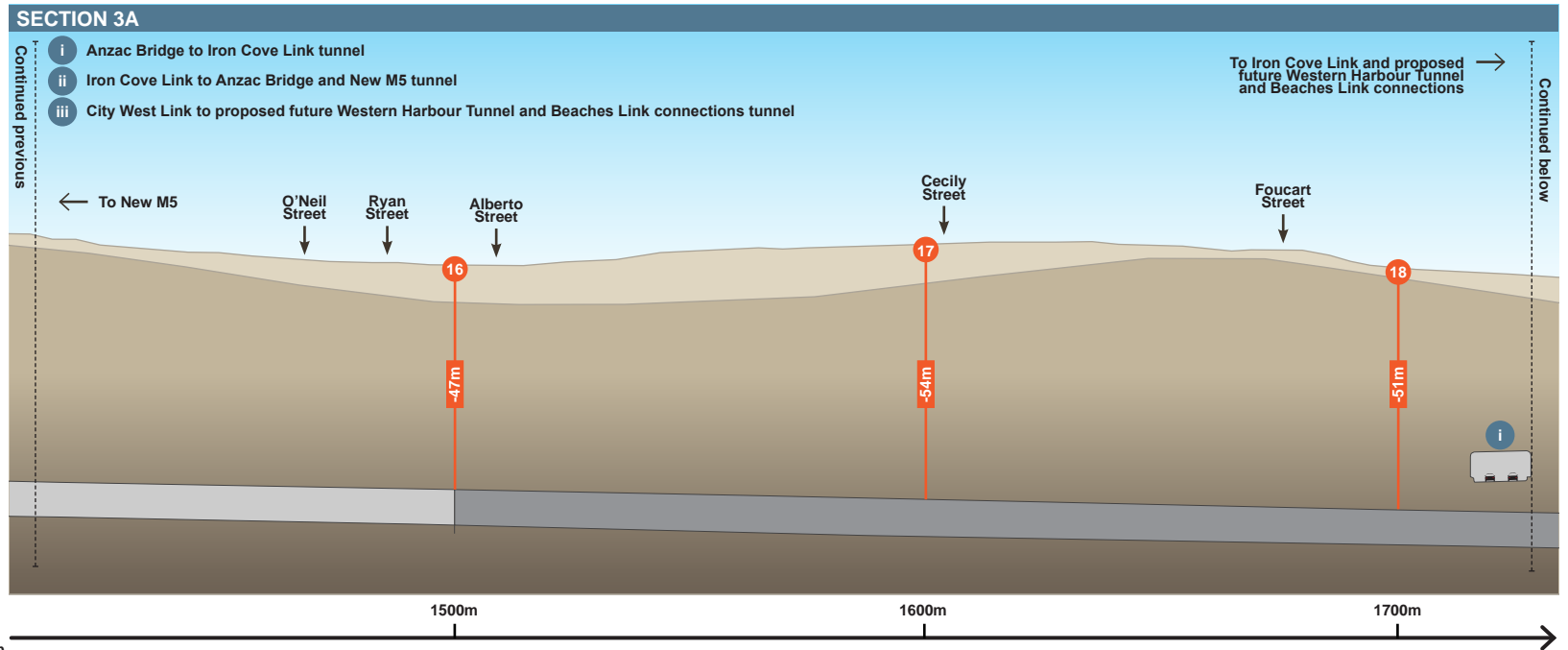


Figure 14 Geological long-section - New M5 to the proposed future Western Harbour Tunnel and Beaches Link connections tunnel extent - Section 3

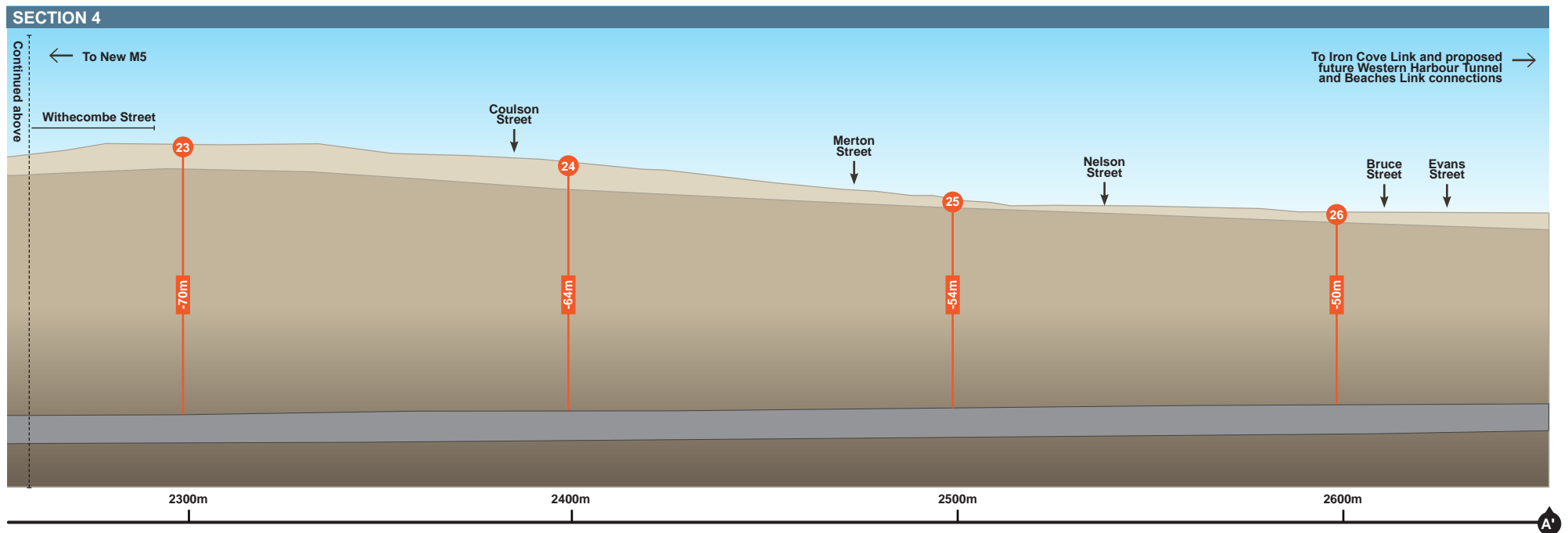
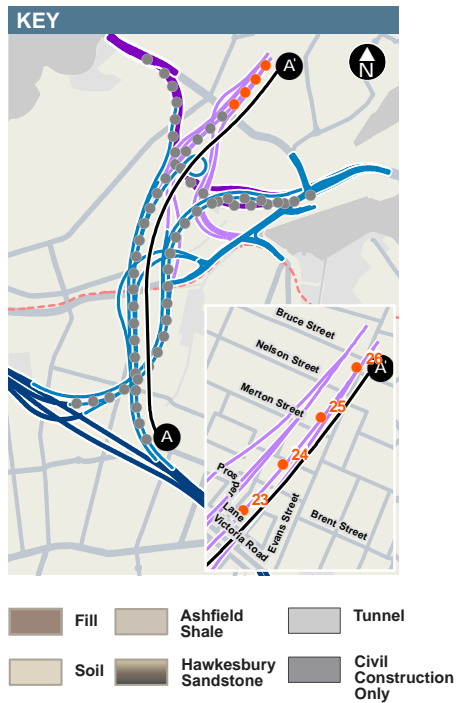


Figure 15 Geological long-section - New M5 to the proposed future Western Harbour Tunnel and Beaches Link connections tunnel extent - Section 4

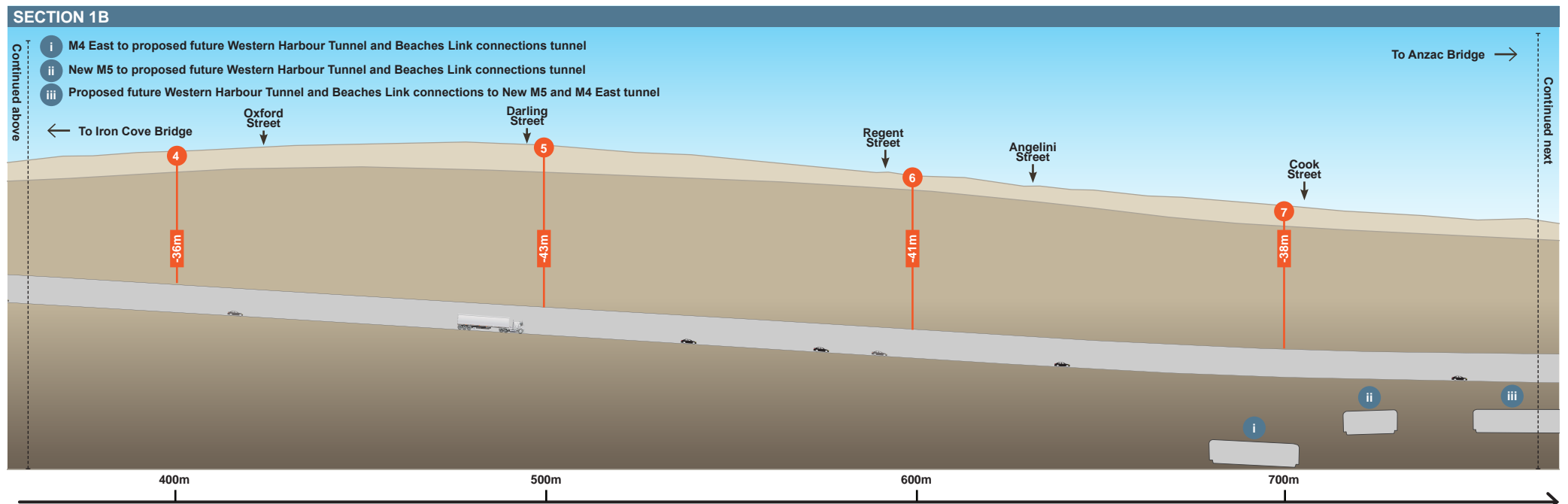
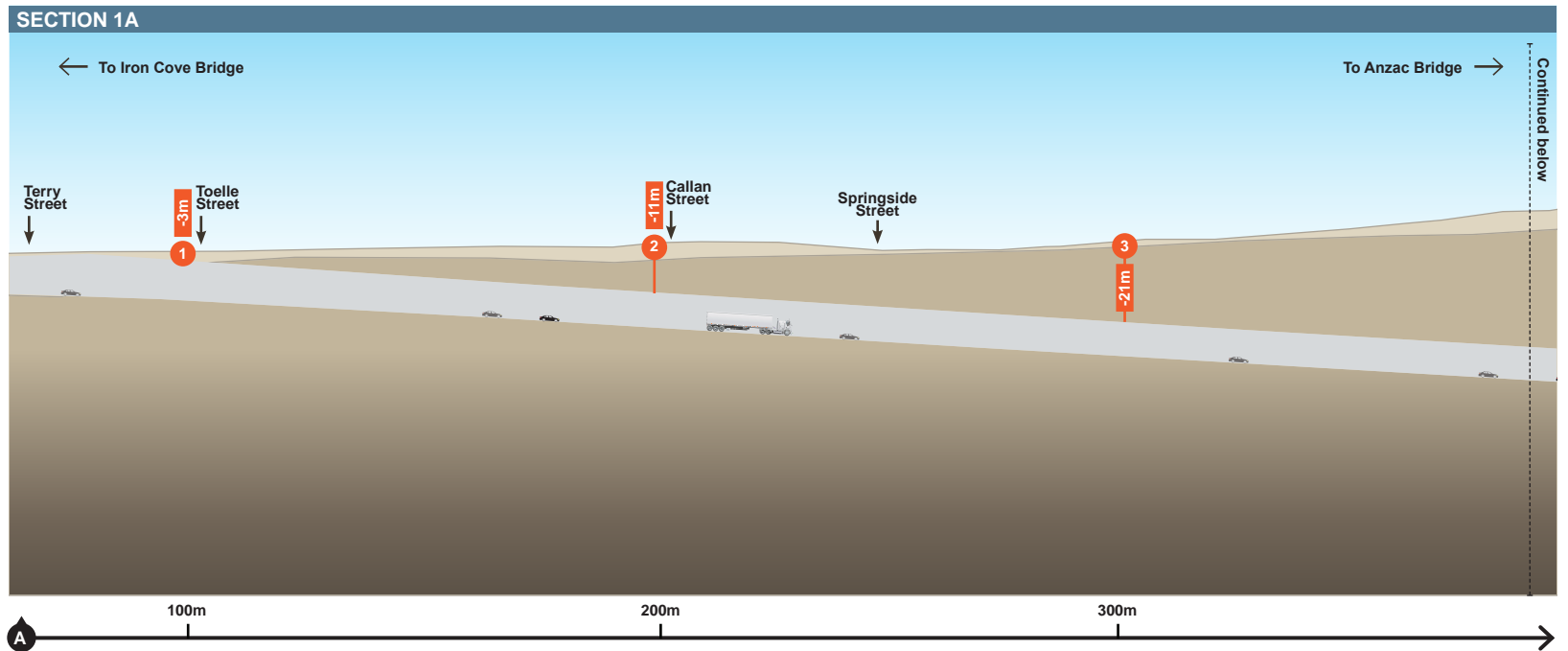
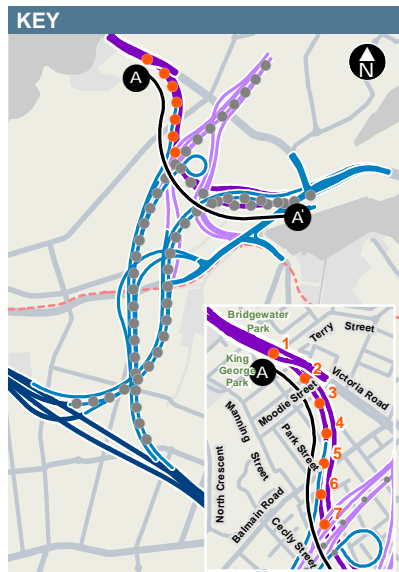


Figure 16 Geological long-section - Iron Cove Link to Anzac Bridge - Section 1

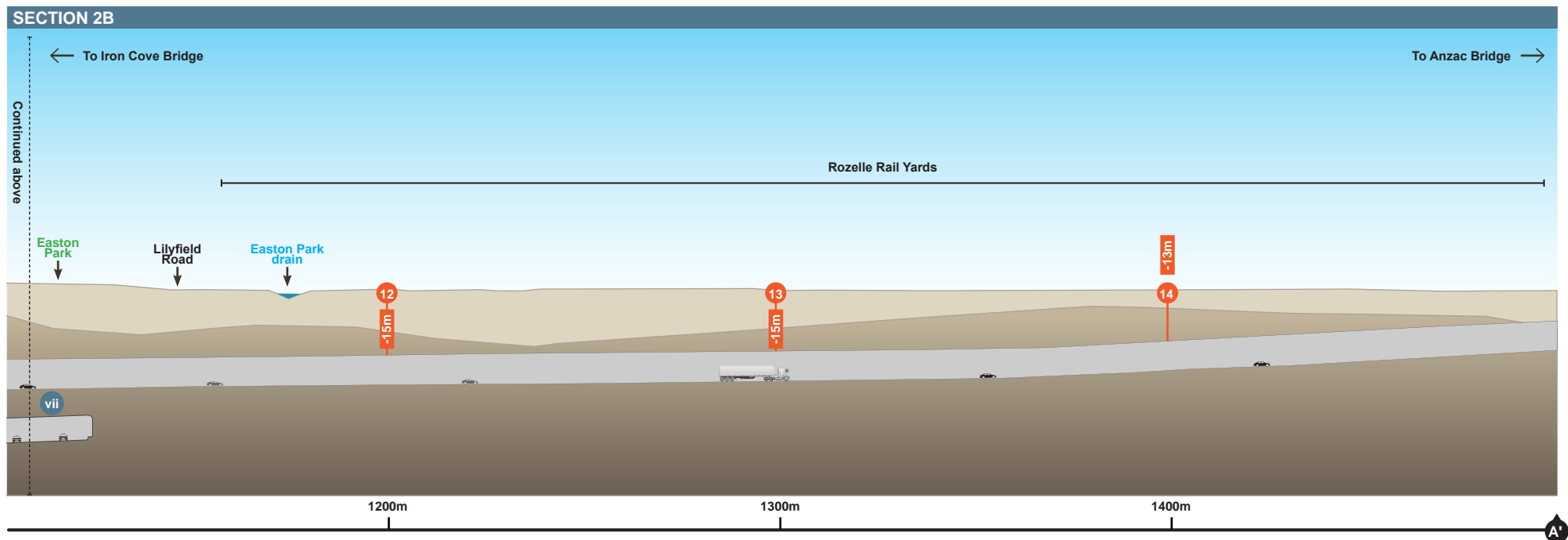
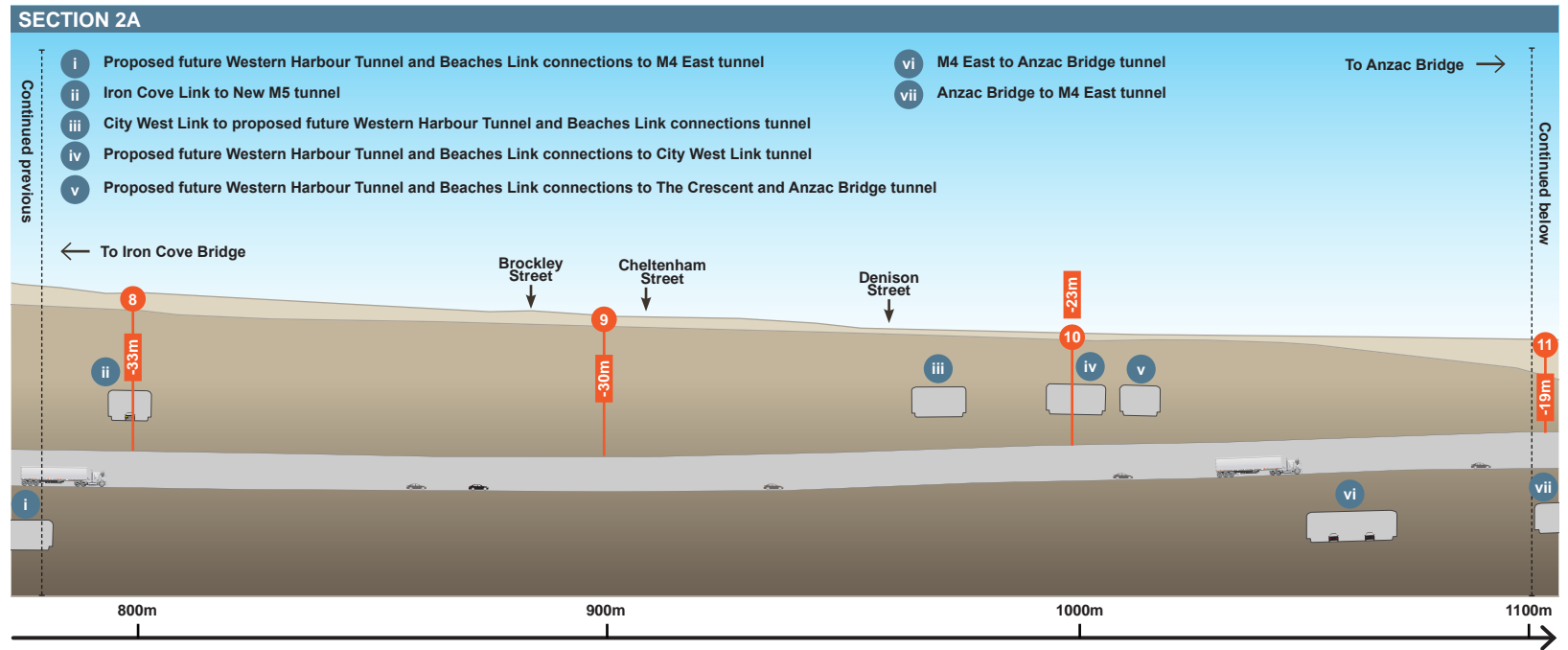
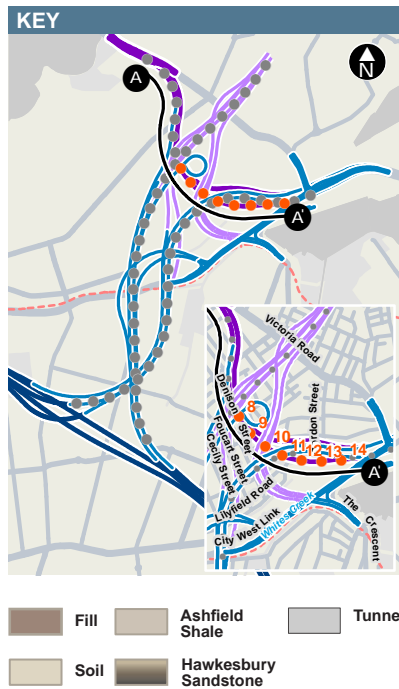


Figure 17 Geological long-section - Iron Cove Link to Anzac Bridge - Section 2

(blank page)