

Attention Director

Application Number: SSI 7485

Infrastructure Projects, Planning Services,
Department of Planning and Environment
GPO Box 39, Sydney, NSW, 2001

Application Name: WestConnex M4-M5 Link

Name: FLAVIA LUCA TO

Signature: 

Please include my personal information when publishing this submission to your website.
I HAVE NOT made reportable political donations in the last 2 years.

Address: 25/6 Ithaca Rd

Suburb: Elizabeth Bay. Postcode 2011

I object to the WestConnex M4-M5 Link proposals for the following reasons:

- ◆ Research about roads clearly demonstrates that roads create congestion. The WestConnex project is no different and the EIS clearly indicates that this is an impact of the M4/M5 and the consequent roads that will follow. WHERE WILL THIS END AS THE m4/m5 Link EIS itself indicates the RMS is already hard at work considering how to solve these problems – of congestion caused by roads.
- ◆ The EIS should not be approved as it does not contain any certainty for residents as to what is proposed and does not provide a basis on which the project can be approved. The EIS states 'the detail of the design and construction approach is indicative only based on a concept design and is subject to detailed design and construction planning to be undertaken by the successful contractors.' Therefore this entire process is a sham as the extent to which concerns are taken into account is not known as the contractor can simply make further changes. As the contractor is not bound to take into account community impacts outside of the strict requirements and as the contractor will be trying to deliver the project as quickly and cheaply as possible, it is likely that the additional measure proposed with respect to construction noise mitigation for (example) will not be adopted. The EIS should not be approved on the basis that it does not provide a reliable basis on which to base the approval documents. It does not provide the community with a genuine opportunity to provide meaningful feedback in accordance with the legislative obligation of the Government to provide a consultation process because the designs are 'indicative' only and subject to change. Because of this the EIS is riddled with caveats and lacks clear obligations and requirements for project delivery. The additional effect of this is that the community and other stakeholders such as the Council will be unable to undertake compliance activities as the conditions are simply too broad and lack any substantial detail.
- ◆ It has estimated that if construction goes ahead, some homes in Darley St Leichhardt will have a truck on average every 4 minutes just metres from their bedrooms. If experience in Haberfield, Kingsgrove, St Peters and Alexandria is anything to go by, residents can again expect the actual experience to be worse than predicted by the EIS. HOW IS THIS POSSIBLE? why have the serious and legitimate concerns raised by the residents not even been acknowledged.
- ◆ There has been no 'meaningful' consultation with the community. Some areas affected by M3/M5 have not even been letterboxed by SMC. These include St Peters and sections of Erskineville. The SMC received hundreds of submissions on its concept design and failed to respond to any of these before lodging this EIS.
- ◆ The substation and water treatment plant should be moved to the north end of the site near the City West link. This will mean that the site is less visible to residents and most pedestrian access is at this end. There are no homes that will have direct line of site of the facility if it is moved. This will also enable direct pedestrian access to the light rail without the need to use the winding path at the rear of the site which creates safety issues and adds to the time required to access the light rail stop.

Campaign Mailing Lists : I would like to volunteer and/or be informed about the anti-WestConnex campaigns - My details must be removed before this submission is lodged, and must be used only for campaign purposes and must not be divulged to other parties

Name _____ Email _____ Mobile _____

Attention Director

Application Number: SSI 7485


Infrastructure Projects, Planning Services,
Department of Planning and Environment
GPO Box 39, Sydney, NSW, 2001

Application Name: WestConnex M4-M5 Link

Name:

BEN GRANT

Signature:



Please include my personal information when publishing this submission to your website.
I HAVE NOT made reportable political donations in the last 2 years.

Address:

16 EGAN STREET

Suburb:

NEWTOWN

Postcode

2042

I object to the WestConnex M4-M5 Link proposals for the following reasons:

- ✦ It is clear that Annandale, Glebe, Rozelle and Lilyfield will be exposed to unacceptable health risks. With four unfiltered emissions stacks in the area plus a large number of exit portals, the residents of this area will suffer greatly from poisonous diesel particulates. This is negligent when you consider that, the World Health Organisation in 2012 declared diesel particulates carcinogenic. "As you are no doubt aware there are at least 5 schools that will be in the orbit of these poisonous fumes and children and the elderly are most at risk to lung ailments. Your Education Minister Rob Stokes declared in 2017, "No ventilation shafts will be built near any school."
- ✦ Alternative access route for trucks – Leichhardt: The EIS states that there are 'investigations' occurring into alternative access to the Darley Road site. The EIS does not provide any detail on which residents can comment about alternative access which would keep trucks off Darley Road. The plans for alternative access should be expedited. It should be a condition of approval that the alternative access is confirmed and that no spoil trucks are permitted to access Darley Road due to the unacceptable noise, safety and traffic issues that the current proposal creates.
- ✦ The EIS states that property damage due to ground movement "may occur, further stating that "settlement induced by tunnel excavation and groundwater drawdown may occur in some areas along the tunnel alignment". The risk of **ground movement is lessened** where tunnelling is more than **35 metres underground**. (Vol 2B Appendix E p 1) The planned Inner West Interchange proposes tunnels which are astonishingly shallow eg **John St at 22metres Hill St at 28metres Moore St 27metres. Piper St 37metres(Vol 2B Appendix E Part 2) Catherine St at 28metres(Vol 2B Appendix E Part 1)**. At these shallow depths, the homes above would indisputably sustain serious structural damage and cracking. Without provision for full compensation for damage there would be no incentive for contractors or Roads and Maritime Services to minimise this damage.
- ✦ The original objectives of the project specified improving road and freight access to Sydney Airport and to Port Botany. We now have proposals for Stages 1,2 and 3 and none achieve this goal. The community is asked to support this proposal on the basis of other major unfunded projects, which are little more than ideas on a map. This is NOT the way to plan a liveable city
- ✦ I object to the issue of this EIS only 14 days after the period for submission of comments on the concept design closed. There is no public response to the 1,000s of comments made on the design and it seems impossible that the comments could have been reviewed, assessed and responses to them incorporated into the EIS in that time. This casts doubt over the integrity of the entire EIS process.
- ✦ No noise barriers have been proposed. This is unacceptable and appropriate noise barriers should be included in the EIS for consideration. (Executive Summary xvii)

I submit my strongest objections to the M4-M5 Link proposals as contained in the EIS application # SSI 7485, and request the Minister to reject the application and require SMC / RMS to issue a true, not an 'indicative' and fundamentally flawed EIS

Name: Bob Fowler

Signature: [Signature]

Please **include** my personal information when publishing this submission to your website

Declaration : I **HAVE NOT** made any reportable political donations in the last 2 years.

Address: 186 BELMONT ST

Suburb: ALEXANDRIA Postcode: 2015

Submission to:

Planning Services,
Department of Planning and
Environment
GPO Box 39, Sydney, NSW, 2001

Attn: Director – Transport
Assessments

Application Number: SSI 7485

Application Name:
WestConnex M4-M5 Link

- The EIS acknowledges that four years of M4/M5 construction would have a negative economic and social impact across the Inner West through interrupted traffic routes, slower traffic times, disruption with public transport, interruption with businesses and loss of connections across communities. This finding highlights the need for a proper cost benefit analysis for the project. Such social costs should not simply be dismissed with the promise of a construction plan into which the community has not input or powers to enforce.
- The Air quality data is confusing and is not presented in a form that the community can interpret. The lack of clarity leads to a suspicion that areas of concern are being covered up.
- It is outrageous to suggest that four unfiltered stacks would be built in one area in Rozelle
- The EIS uses maps indicating alignment of the mainline tunnels. It is clear from more detailed reading deep into the EIS (ie 12-57 Sydney Water Tunnels) that the alignment and depths of the tunnels may vary very significantly, after further survey work has been done and construction methodology determined by the construction contractor. The maps provided in the EIS are nothing more than 'indicative' and are misleading the community. The EIS should be withdrawn, corrected and updated, and reissued for genuine public comment based on 'definitive' information.
- The removal of spoil at the Rozelle Rail Yards will lead to the largest amount of Spoil truck movements on the entire Stage 3 project: 517 Heavy truck movements a day, of which 46 are stated to take place at Peak hours. There will also be 10 Heavy truck movements a day from the Crescent Civil Site. The sheer number of trucks on the road will lead to massive increases in congestion. Maps in the EIS have the spoil trucks going to and from these sites from the Haberfield direction on the City West Link. This is also the direction that is being proposed for spoil truck movements from Darley Rd which is said to have 100 Heavy truck movements a day. It is stated that the cumulative effect of truck movements from all sites on the City West Link will be 700 (one way) Heavy truck movements a day and of that 208 will be in Peak hours. This plan totally lacks credibility
- In Leichhardt serious safety concerns about the choice of the Darley Rd site have been raised by the Inner West Council and an independent engineer's report. Despite countless meetings between local residents and SMC and RMS over 12 months, none of the serious and legitimate concerns raised by the residents have even been acknowledged. This is a massive breach of community trust and seriously questions the integrity of the EIS.

Campaign Mailing Lists : I would like to volunteer and/or be informed about the anti-WestConnex campaigns - My details must be removed before this submission is lodged, and must be used only for campaign purposes and must not be divulged to other parties

Name _____ Email _____ Mobile _____

I object to the WestConnex M4-M5 Link proposals as contained in the EIS application # SSI 7485, for the reasons set out below.

Name: Melinda Howle

Signature: Melinda Howle

Please **include** my personal information when publishing this submission to your website **Declaration : I HAVE NOT** made any reportable political donations in the last 2 years.

Address: 28 Maclean St

Suburb: Enmore Postcode: 2042

Submission to:

Planning Services,
Department of Planning and Environment
GPO Box 39, Sydney, NSW, 2001

Attn: Director – Transport Assessments

Application Number: SSI 7485

Application Name: WestConnex M4-M5 Link

◇ EIS 6.1 (Synthesis, Page 45) states. “..... this may result in changes to both the project design and the construction methodologies described and assessed in this EIS. Any changes to the project would be reviewed for consistency with the assessment contained in the EIS including relevant mitigation measures, environmental performance outcomes and any future conditions of approval”. It is unstated just who would have responsibility for such a “review(ed) for consistency”, and how these changes would be communicated to the community. The EIS should not be approved till significant ‘uncertainties’ have been fully researched and surveyed and the results (and any changes) published for public comment (ie : the Sydney Water Tunnels issues at 12-57)

◇ The assessment and solution to potentially serious problems described in the EIS at 12-57 (where mainline tunnels alignment crosses key Sydney Water utility services that service Sydney’s eastern and southern suburbs) is “based on assumptions about the strength and stiffness of the water tunnels given that limited information about the design and condition of these assets was available. Detailed surveys should be undertaken to verify the levels and condition of these Sydney Water assets. A detailed assessment would be carried out in consultation with Sydney Water to demonstrate that construction of the M4-M5 Link tunnels would have negligible adverse settlement or vibration impacts on these tunnels. A settlement monitoring program would also be implemented during construction to validate or reassess the predictions should it be required.” The community can have no confidence in the EIS proposals that are incomplete and possibly negligent. The EIS proposals and application should not be approved till these issues are definitively resolved and publicly published.

◇ The additional unfiltered exhaust stack on the north-west corner of the interchange will further increase the vehicle pollution in an area where the prevailing south and north-westerly winds will send that pollution over residences, schools and sports fields. The St Peters Primary School in particular will be at the apex of a

triangle between the two exhaust stacks on the south-western and north-western corners of the interchange. This is utterly unacceptable.

◇ Because this is still based on a “concept design” it is unknown how the communities affected will not know what is being done below their residences, schools, business premises and public spaces, particularly if the whole project is sold into a private corporation’s ownership before the actual designs and construction plans are determined. The EIS makes references to these designs and plans being reviewed but there is **NO** information as to what agency will be responsible for such reviews or whether the outcomes of such reviews will be made public. The communities below whose homes, business premises, public buildings and public spaces this massive project will be excavated and built will be completely in the dark about what is being done, what standards it is supposed to comply with, what inspection or scrutiny it will subject to, and whether the private corporations undertaking the work will be held to any liability by our government.

◇ The EIS uses maps indicating alignment of the mainline tunnels. It is clear from more detailed reading deep into the EIS (ie 12-57 Sydney Water Tunnels) that the alignment and depths of the tunnels may vary very significantly, after further survey work has been done and construction methodology determined by the construction contractor. The maps provided in the EIS are nothing more than ‘indicative’ and are misleading the community. The EIS should be withdrawn, corrected and updated, and reissued for genuine public comment based on ‘definitive’ information.

Campaign Mailing Lists : I would like to volunteer and/or be informed about the anti-WestConnex campaigns - My details must be removed before this submission is lodged, and must be used only for campaign purposes and must not be divulged to other parties

Name _____ Email _____ Mobile _____

I object to the WestConnex M4-M5 Link proposals as contained in the EIS application # SSI 7485, for the reasons set out below.

Name: Isabella Robinson

Signature: Isabella R

Please **include** my personal information when publishing this submission to your website
Declaration: I **HAVE NOT** made any reportable political donations in the last 2 years.

Address: 4 Harrington St

Suburb: Enmore

Postcode: 2042

Submission to:

Planning Services,
Department of Planning and
Environment
GPO Box 39, Sydney, NSW, 2001

Attn: Director – Transport Assessments

Application Number: SSI 7485

Application Name: WestConnex M4-M5
Link

- ◆ There has been no independent consideration of alternatives, in particular of a major expansion of commuter rail transport. The Department should reject this inadequate EIS and have a review of the flawed processes that have already led to massive expenditure on the inadequate option of privatised toll roads. This proposal is out of step with contemporary urban planning.
- ◆ The EIS currently permits trucks to access local roads in 'exceptional circumstances', which includes queuing at the site. Given the constraints of the site (and based on experience with cars accessing the site for Dan Murphy's), queuing will be the norm and not the exception. The EIS needs to be amended to rule out queuing as an exceptional circumstance which allows trucks to use local roads
- ◆ SMC have made it all but impossible for the community to access hard copies of the EIS outside normal working and business hours. The Newtown Library only has one copy of the EIS, and has extremely limited opening hours. Monday and Wednesday: 10am to 7pm. Tuesday: 10am to 6pm. Thursday and Friday: 10am to 5pm. Saturday and Sunday: 11am to 4pm. This restricted access does NOT constitute open and fair community engagement.
- ◆ The EIS identifies a risk to children from construction traffic at Haberfield School. I find such risks unacceptable and am not satisfied with a promise of a Plan to which the public is excluding from viewing or providing feedback until it is published.
- ◆ I object to the location of a permanent substation and water treatment plant following the completion of the project on the Darley Road site. This will limit the future uses of the land and the community has been continually assured that the land, which is Government-owned, would be available for community purposes. The presence of this facility will forever prevent the ability for safe and direct pedestrian access to the light rail stop, with users required to walk down a dark and winding path. It will also limit the future use of the site. If a permanent facility is to be located then it should be moved to the north of the site so that it is out of sight of homes and has less visual impact on residents.
- ◆ I am deeply disappointed that the EIS contains little or no meaningful design and construction detail. It appears to be a wish list not based on actual effects. Everything is indicative, 'would' not 'will', telling me nothing is actually 'known' for certain. This is a dangerous and reckless attempt to get approval for a project that is yet to be properly designed.
- ◆ I do not consider it acceptable that cycling/pedestrian routes should be changed for four years in Annandale and Rozelle in ways that will make cycling more difficult and walking less possible for residents with reduced mobility. These are vital community transport routes.

Attention Director

Application Number: SSI 7485

Infrastructure Projects, Planning Services,
Department of Planning and Environment
GPO Box 39, Sydney, NSW, 2001

Application Name: WestConnex M4-M5 Link

Name:

Amanda Macdonald

Signature:

A Macdonald

Please include my personal information when publishing this submission to your website.
I HAVE NOT made reportable political donations in the last 2 years.

Address:

4/20 Gladstone Street

Suburb:

Newtown

Postcode

2041

I object to the WestConnex M4-M5 Link proposals for the following reasons:

- ✦ It is clear that Annandale, Glebe, Rozelle and Lilyfield will be exposed to unacceptable health risks. With four unfiltered emissions stacks in the area plus a large number of exit portals, the residents of this area will suffer greatly from poisonous diesel particulates. This is negligent when you consider that, the World Health Organisation in 2012 declared diesel particulates carcinogenic. "As you are no doubt aware there are at least 5 schools that will be in the orbit of these poisonous fumes and children and the elderly are most at risk to lung ailments. Your Education Minister Rob Stokes declared in 2017, "No ventilation shafts will be built near any school."
- ✦ Alternative access route for trucks – Leichhardt: The EIS states that there are 'investigations' occurring into alternative access to the Darley Road site. The EIS does not provide any detail on which residents can comment about alternative access which would keep trucks off Darley Road. The plans for alternative access should be expedited. It should be a condition of approval that the alternative access is confirmed and that no spoil trucks are permitted to access Darley Road due to the unacceptable noise, safety and traffic issues that the current proposal creates.
- ✦ The EIS states that property damage due to ground movement "may occur, further stating that "settlement induced by tunnel excavation and groundwater drawdown may occur in some areas along the tunnel alignment". The risk of **ground movement is lessened** where tunnelling is more than **35 metres underground**. (Vol 2B Appendix E p 1) The planned Inner West Interchange proposes tunnels which are astonishingly shallow eg **John St at 22metres Hill St at 28metres Moore St 27metres. Piper St 37metres(Vol 2B Appendix E Part 2) Catherine St at 28metres(Vol 2B Appendix E Part 1)**. At these shallow depths, the homes above would indisputably sustain serious structural damage and cracking. Without provision for full compensation for damage there would be no incentive for contractors or Roads and Maritime Services to minimise this damage.
- ✦ The original objectives of the project specified improving road and freight access to Sydney Airport and to Port Botany. We now have proposals for Stages 1,2 and 3 and none achieve this goal. The community is asked to support this proposal on the basis of other major unfunded projects, which are little more than ideas on a map. This is NOT the way to plan a liveable city
- ✦ I object to the issue of this EIS only 14 days after the period for submission of comments on the concept design closed. There is no public response to the 1,000s of comments made on the design and it seems impossible that the comments could have been reviewed, assessed and responses to them incorporated into the EIS in that time. This casts doubt over the integrity of the entire EIS process.
- ✦ No noise barriers have been proposed. This is unacceptable and appropriate noise barriers should be included in the EIS for consideration. (Executive Summary xvii)

Submission from:	Submission to:
Name: <u>Ella Longhurst</u>	Planning Services, Department of Planning and Environment GPO Box 39, Sydney, NSW, 2001
Signature: <u>[Signature]</u>	Attn: Director – Transport Assessments
Please include my personal information when publishing this submission to your website Declaration : I HAVE NOT made any reportable political donations in the last 2 years.	Application Number: SSI 7485 Application
Address: <u>13 Fernside St</u>	Application Name: WestConnex M4-M5 Link
Suburb: <u>Newtown</u> Postcode: <u>2061</u>	

I submit this objection to the WestConnex M4-M5 Link proposals as contained in the EIS application # SSI 7485, for the following reasons, **and ask that the Minister reject the application.**

- ❖ The EIS states that property damage due to ground movement may occur. We object to the project in its entirety on this basis. The EIS states that 'settlement, induced by tunnel excavation, and groundwater drawdown, may occur in some areas along the tunnel alignment'. The risk of ground movement is lessened where tunnelling is more than 35 metres. However, some tunnelling is at less than 10 metres. This proposed tunnel alignment creates an unacceptable risk of ground movement. In addition, the EIS states that there are a number of discrete areas to the north and northwest of the Rozelle Rail Yards, to the north of Campbell Road at St Peters and in the vicinity of Lord Street at Newtown where ground water movement above 20 milliliters is predicted 'strict limits on the degree of settlement permitted would be imposed on the project' and 'damage' would be rectified at no cost to the owner. would be placed (Executive Summary, xvii -iii). The project should not be permitted to be delivered in such a way that there is a known risk to property damage that cannot be mitigated to an acceptable level of risk.
- ❖ Where is the commitment to community consultation and to long term planning when the EIS for the M4/M5 Link is released before any response to the extensive community feedback on the M4-M5 Link concept design could possibly have been seriously considered. This demonstrates deep government contempt for the people of NSW and the communities of the Inner West of Sydney in particular.
- ❖ The EIS identifies hundreds of risks at different construction sites. It relation to these risks the EIS recommends proceeding despite the risks; or seeking a way to mitigate risks during the "detailed design" phase. That phase excludes the public altogether. That is, the M4/M5 should be approved with no calculation of risks or what mitigation may mean for impacted residents.
- ❖ Unfiltered stacks anywhere in Sydney are not unacceptable. There must be a review of the NSW government's unacceptable policy on this issue. I am appalled that the ex Minister for Planning Rob Stokes who approved the New M5 and unfiltered stacks in St Peters and Haberfield would declare that he would not have them in his own area. How can residents have any trust in a process that is underpinned by such hypocrisy.
- ❖ The increased amount of traffic the M4-M5 Link will dump on the roads to and from the St Peters Interchange will have a heavy disruptive impact on the local transport routes, whether by vehicle, bus, or active transport (walking and cycling).

Attention Director

Application Number: SSI 7485

Infrastructure Projects, Planning Services,
Department of Planning and Environment
GPO Box 39, Sydney, NSW, 2001

Application Name: WestConnex M4-M5 Link

Name:

Signature:

Please include my personal information when publishing this submission to your website.
I HAVE NOT made reportable political donations in the last 2 years.

Address:

Suburb:

Postcode

DARLING PT

2027

I object to the WestConnex M4-M5 Link proposals for the following reasons:

- The EIS needs to require that all workers are bussed in or use public transport such as the light rail with no parking whatsoever permitted on local roads at the Darley Road site. This is justified because the site provides 11 car spacers for an estimated 100 workers a day on site. The project cannot be approved on this basis without a strict requirement on workers to use public transport or project provided transport and a prohibition needs to be in place against parking on local streets. The EIS needs to require that this restriction is included in all contracts and in the relevant approval documentation
- The EIS uses maps indicating alignment of the mainline tunnels. It is clear from more detailed reading deep into the EIS (ie 12-57 Sydney Water Tunnels) that the alignment and depths of the tunnels may vary very significantly, after further survey work has been done and construction methodology determined by the construction contractor. The maps provided in the EIS are nothing more than 'indicative' and are misleading the community. The EIS should be withdrawn, corrected and updated, and reissued for genuine public comment based on 'definitive' information.
- The EIS proposes that all trucks will arrive at the Darley Road civil and tunnel site from Haberfield and travel along Darley Road to the site, with a right-hand turn now permitted into James Street. The proposed route will result in a truck every 3-4 minutes for 5 years running directly by the small houses on Darley Road. These homes will not be habitable during the five-year construction period due to the unacceptable noise impacts. The truck noise will be worsened by their need to travel up a steep hill to return to the City West Link, so the noise impacts will affect not just those homes on or immediately adjacent to Darley Road.
- Experience has shown that construction and other plans by WestCONnex are often regarded as flexible instruments. Any action to remedy breaches depends on residents complaining and Planning staff having resources to follow up which is often not the case. I find it unacceptable that the EIS is written in a way that simply ignores problems with other stages of WestCONnex.
- The Darley Road site will not be returned after the project, with a substantial portion permanently housing a Motorways Operations facility which involves a substation and water treatment plant. This means that the residents will not be able to directly access the North Light rail Station from Darley Road but will have to traverse Canal Road and use the narrow path from the side. In addition the presence of this facility reduces the utility of this vital land which could be turned into a community facility. Over the past 12 months community representatives were repeatedly told that the land would be returned and this has not occurred. We also object to the location of this type of infrastructure in a neighbourhood setting.
- Rather than adding to pollution, the NSW government should be seeking ways to reduce emissions. It is not acceptable to argue that worsening pollution is not a problem simply because it is already bad.

Campaign Mailing Lists : I would like to volunteer and/or be informed about the anti-WestConnex campaigns - My details must be removed before this submission is lodged, and must be used only for campaign purposes and must not be divulged to other parties

Name _____ Email _____ Mobile _____


Submission from:	Submission to:
Name: <u>Todd Archer</u>	Planning Services, Department of Planning and Environment GPO Box 39, Sydney, NSW, 2001
Signature: <u>[Signature]</u>	Attn: Director – Transport Assessments
Please include my personal information when publishing this submission to your website Declaration: I HAVE NOT made any reportable political donations in the last 2 years.	Application Number: SSI 7485 Application
Address: <u>152 Baha St</u>	Application Name: WestConnex M4-M5 Link
Suburb: <u>Rozelle</u> Postcode: <u>2020</u>	

I submit this objection to the WestConnex M4-M5 Link proposals as contained in the EIS application # SSI 7485, for the following reasons, and ask that the Minister reject the application.

- ✦ Experience has shown that construction and other plans by WestCONnex are often regarded as flexible instruments. Any action to remedy breaches depends on residents complaining and Planning staff having resources to follow up which is often not the case. I find it unacceptable that the EIS is written in a way that simply ignores problems with other stages of WestCONnex.
- ✦ Why are two different options being suggested for Haberfield? It is clear that both of these are unacceptable and will expose residents to unnecessary traffic danger, congestion and disruption with capacity to enjoy their homes and environment. It is insulting that the EIS acknowledges this but offers not solution other than to go ahead.
- ✦ I do not consider so many disruptions of pedestrian and cycle ways to be a 'temporary' impact. Four years in the life of a community is a long time. The EIS acknowledges that there will be more danger in the environment around construction sites. It is a serious matter to deliberately take steps to reduce the safety of a community, especially when as the traffic analysis shows there will be a legacy of traffic congestion even in 2033. A promise of a plan is NOT an answer to those concerned about the impacts.
- ✦ The impact of the project on cycling and walking will be considerable around construction sites. The promise of a construction plan is not sufficient. There has not been sufficient consultation or warning given to those directly affected or interested organisations. There needs to be a longer period of consultation so that the community can be informed about the added dangers and inconvenience, especially when you consider that it is over a 4 year period.
- ✦ Rozelle is an old and historic suburbs of Sydney. The damage that this project would do in destruction of homes, other buildings and vegetation is unacceptable, especially when the project would leave a legacy of traffic congestion in the area.
- ✦ It is outrageous to suggest that four unfiltered stacks would be built in one area, Rozelle
- ✦ Rather than adding to pollution, the NSW government should be seeking ways to reduce emissions. It is not acceptable to argue that worsening pollution is not a problem simply because it is already bad.
- ✦ A lot of work has gone into building cycling and pedestrian routes in Rozelle and Annandale. Interference and disruption of routes for four years is not a 'temporary' imposition.

Campaign Mailing Lists : I would like to volunteer and/or be informed about the anti-WestConnex campaigns - My details must be removed before this submission is lodged, and must be used only for campaign purposes and must not be divulged to other parties

Name _____ Email _____ Mobile _____

Attention Director Infrastructure Projects, Planning Services, Department of Planning and Environment GPO Box 39, Sydney, NSW, 2001	Name: <u>LUCY FRANKLAND</u>	
	Address: <u>9 SIMMONS ST</u>	
Application Number: SSI 7485	Suburb: <u>ENMORE</u>	Postcode <u>2042</u>
Application Name: WestConnex M4-M5 Link	Signature: 	
Please <u>include</u> my personal information when publishing this submission to your website Declaration : I <u>HAVE NOT</u> made any reportable political donations in the last 2 years.		

I object to the whole of the WestConnex Project, and the specific WestConnex M4-M5 Link proposals as contained in the EIS application, for the following reasons:

- I do not accept that King Street traffic congestion will be improved by this project, There should be a complete review of the traffic modelling that does not appear to take sufficient notice of the impact of pouring 51000 extra cars down Euston Rd on top of increases in population in the area. Given that there is no outlet between the St Peters and Haberfield or Rozelle, all traffic going to the CBD, East or into the Inner West will use local roads.
- EIS 6.1 (Synthesis, Page 45) states. *"..... this may result in changes to both the project design and the construction methodologies described and assessed in this EIS. Any changes to the project would be reviewed for consistency with the assessment contained in the EIS including relevant mitigation measures, environmental performance outcomes and any future conditions of approval"*. It is unstated just who would have responsibility for such a "review(ed) for consistency", and how these changes would be communicated to the community. The EIS should not be approved till significant 'uncertainties' have been fully researched and surveyed and the results (and any changes) published for public comment (ie : the Sydney Water Tunnels issues at 12-57).
- I object to the issue of this EIS only 14 days after the period for submission of comments on the concept design closed. There is no public response to the 1,000s of comments made on the design and it seems impossible that the comments could have been reviewed, assessed and responses to them incorporated into the EIS in that time. This casts doubt over the integrity of the entire EIS process.
- Why is there no detailed information about the so called 'King Street Gateway' included in the EIS ?
- An on-line interactive map was published with the M4-M5 Concept Design that indicated a very wide yellow 'swoosh' that is upwards of a kilometre wide in some sections of the M4-M5 proposals. SMC have NEVER publicly published or acknowledged that the contractor to be appointed to build the tunnels will be 'encouraged' to do so within the yellow swoosh footprint, but may go outside the indicative swoosh area if found necessary after further geotech and survey work. The proposed Sydney Water Tunnels surveys (EIS 12-57) could potentially see a dramatic change in the tunnel alignments in the Newtown area. Why were these surveys not done during the past three years such that 'definitive' rather than 'indicative' alignments could be published. The EIS should be withdrawn till such time that it is a true and fair 'definitive' document open for genuine public comment.

Submission from:	Submission to:
Name: <u>LUCY FRANKLAND</u>	Planning Services, Department of Planning and Environment GPO Box 39, Sydney, NSW, 2001
Signature: <u>[Signature]</u>	Attn: Director – Transport Assessments
Please include my personal information when publishing this submission to your website Declaration: I HAVE NOT made any reportable political donations in the last 2 years.	Application Number: SSI 7485 Application
Address: <u>1 SIMMONS ST</u>	Application Name: WestConnex M4-M5 Link
Suburb: <u>ENMORE</u> Postcode: <u>2042</u>	

I submit this objection to the WestConnex M4-M5 Link proposals as contained in the EIS application # SSI 7485, for the following reasons, and ask that the Minister reject the application.

- ✦ THE LATEST EIS WAS RELEASED JUST TEN BUSINESS DAYS AFTER FEEDBACK PERIOD ENDED FOR THE CONCEPT DESIGN FOR THE M4/M5 AND BEFORE PRELIMINARY DRILLING TO ESTABLISH A ROUTE THROUGH THE INNER WEST IS COMPLETED. WHAT IS THE RUSH? THIS EIS IS LITTLE MORE THAN A CONCEPT DESIGN AND IS FAR LESS DEVELOPED THAN EARLIER ONES. IT IS COMPOSED OF MANY INDICATE ONLY PLANS SUCH THAT IT IS IMPOSSIBLE TO KNOW WHAT THE IMPACTS WILL BE AND YET APPROVAL IS BEING SOUGHT IN A RUSH. THE EIS IGNORES MORE THAN 1500 SUBMISSIONS, INCLUDING ONE OF 142 PAGES FROM THE INNER WEST COUNCIL.
- ✦ ONE TOLL ROAD LEADS TO ANOTHER 3 BEING PROPOSED. THE EIS'S FOR THE M4 EAST AND THE NEW M5 ARGUED THE CASE THAT SERIOUS CONGESTION CREATED NEAR INTERCHANGES WOULD BE SOLVED ONCE THE M4/M5 WAS BUILT. NOW IT SEEMS THIS IS NOT THE CASE AND MORE ROADS WILL BE NEEDED TO RELIEVE THE CONGESTION – WHERE DOES THIS END? ACCORDING TO THE M4/M5 EIS THE REAL BENEFITS WILL DEPEND ON BUILDING THE WESTERN HARBOUR TUNNEL, THE AIRPORT LINK AND A TOLLWAY HEADING SOUTH. NONE OF THESE PROJECTS HAVE BEEN PLANNED, LET ALONE APPROVED BUT YET ARE PART OF ADDRESSING THE CONGESTION IMPACTS ACKNOWLEDGED FOR THE M4/M5 LINK PROJECT. GIVEN THIS HOW IS IT POSSIBLE TO KNOW OR ADDRESS THE IMPACTS OF THE M4/M5 LINK, UNLESS THIS IS JUST YET MORE JUSTIFICATION FOR YET MORE ROADS?
- ✦ RESEARCH ABOUT ROADS CLEARLY DEMONSTRATES THAT ROADS CREATE CONGESTION. THE WESTCONNEX PROJECT IS NO DIFFERENT AND THE EIS CLEARLY INDICATES THAT THIS IS AN IMPACT OF THE M4/M5 AND THE CONSEQUENT ROADS THAT WILL FOLLOW. WHERE WILL THIS END AS THE M4/M5 LINK EIS ITSELF INDICATES THE RMS IS ALREADY HARD AT WORK CONSIDERING HOW TO SOLVE THESE PROBLEMS – OF CONGESTION CAUSED BY ROADS.
- ✦ WHERE IS THE COMMITMENT TO COMMUNITY CONSULTATION AND TO LONG TERM PLANNING WHEN THE EIS FOR THE M4/M5 LINK IS RELEASED BEFORE ANY RESPONSE TO THE EXTENSIVE COMMUNITY FEEDBACK ON THE M4-M5 LINK CONCEPT DESIGN COULD POSSIBLY HAVE BEEN SERIOUSLY CONSIDERED. THIS DEMONSTRATES DEEP GOVERNMENT CONTEMPT FOR THE PEOPLE OF NSW AND THE COMMUNITIES OF THE INNER WEST OF SYDNEY IN PARTICULAR.
- ✦ THE EIS WAS PREPARED BY GLOBAL ENGINEERING FIRM AECOM, WHICH ALSO PREPARED THE EIS FOR STAGES 1 AND 2. WHEN HE APPROVED THESE EARLIER STAGES, THE THEN MINISTER FOR PLANNING ROB STOKES POINTED TO CONDITIONS OF APPROVAL THAT WOULD MINIMISE IMPACTS ON COMMUNITIES. BUT THE IMPACTS HAVE TURNED OUT TO WORSE THAN EXPECTED.
- ✦ FOR EXAMPLE, THE AECOM EIS FOR THE NEW M5 FAILED TO DEAL WITH HOW THE MASSIVELY CONTAMINATED LAND FILL AT ALEXANDRIA WOULD BE MANAGED DURING CONSTRUCTION. AFTER MONTHS OF SICKENING ODOURS, THE NSW EPA ADMITS THAT DESPITE FINING SMC AND REQUIRING CONTRACTORS TO TAKE MEASURES TO CONTROL ODOURS, THEY HAVE NOT STOPPED. IT ACKNOWLEDGES THAT IT DOES NOT HAVE THE POWER TO STOP WORK UNTIL WESTCONNEX CONTRACTORS COMPLY WITH ENVIRONMENTAL REGULATIONS.

Campaign Mailing Lists : I would like to volunteer and/or be informed about the anti-WestConnex campaigns - My details must be removed before this submission is lodged, and must be used only for campaign purposes and must not be divulged to other parties

Name _____ Email _____ Mobile _____

Submission to: Planning Services, Department of Planning and Environment GPO Box 39, Sydney, NSW, 2001	Name: <i>Nathan Beeley</i> Signature: <i>[Signature]</i>
Attention: Director – Transport Assessments	<i>Please include my personal information when publishing this submission to your website</i> Declaration: I HAVE NOT made any reportable political donations in the last 2 years.
Application Number: SSI 7485 Application Name: WestConnex M4-M5 Link	Address: <i>2 Nyrang Place</i> Suburb: <i>Kirrawee</i> Postcode <i>2232</i>

I submit this objection to the WestConnex M4-M5 Link proposals as contained in the EIS application # SSI 7485, for the following reasons, and ask that the Minister reject the application

- **Acquisition of Dan Murphys** – I object to the acquisition of this site on the basis that Dan Murphys renovated and started a new business in December 2016, in full knowledge that they were to be acquired, with the acquisition process commencing early November 2016. This is maladministration of public money and the tax payer should not be left to foot the compensation bill in these circumstances.
- **Unacceptable noise levels** will accompany the construction of this massive interchange. No analysis has been provided of the **magnitude of increased noise** pollution which will adversely affect the local citizens.
- There will also be disturbance of soil in the old Rozelle Goods Yard which may be thick with **toxic contaminants such as lead and asbestos** (as was the case in St Peters.) You made no provision for the safe removal of these toxic substances in St Peters and I do not see any provision in the EIS for their safe removal in this area.
- The EIS permits trucks to access local roads in exceptional circumstances which includes queuing at the site. Given the constraints of the Darley Road site queuing will be the usual situation. The EIS needs to be amended to remove queuing as an exceptional circumstance. The truck movements should properly be managed by the contractor so that there is no queuing. This exception will make it easier for contractors to neglect their obligation to monitor and manage truck movements in and out of the site and needs to be removed. The EIS needs to specifically mention all local streets abutting Darley Road and expressly prohibited truck movements (including parking) on these streets. This should include all streets from the north (James St) to the south (Falls Road), which are near the project footprint.
- Why is there no detailed information about the so called 'King Street Gateway' included in the EIS?
- The EIS states that 'Impacts associated with property acquisition would be managed through a property acquisition support service.' There is no reference as to how this support service will be more effective than that currently offered. There were many upset residents and businesses who did not believe they were treated in a respectful and fair manner in earlier stages. The EIS needs to include details as to lessons learned from earlier projects and how this will be improved for the M4-M5 impacted residents and businesses. (Executive Summary xviii)
- The Darley Road site should be rejected because it involves acquiring Dan Murphy's. This business was renovated and opened with full knowledge that it was to be acquired. The lessee and sub-lessees should not be permitted compensation in these circumstances. The demolition of the entire building (which the EIS confirms will occur) is wasteful and represents mismanagement of public resources.

Submission from: Name: <u>Nathan Beehay</u> Signature: <u>Nathan Beehay</u> Please include my personal information when publishing this submission to your website Declaration: I HAVE NOT made any reportable political donations in the last 2 years. Address: <u>2 Wyrang Place</u> Suburb: <u>Kirrawee</u> Postcode: <u>2232</u>	Submission to: Planning Services, Department of Planning and Environment GPO Box 39, Sydney, NSW, 2001 Attn: Director – Transport Assessments Application Number: SSI 7485 Application Application Name: WestConnex M4-M5 Link
--	--

I submit this objection to the WestConnex M4-M5 Link proposals as contained in the EIS application # SSI 7485, for the following reasons, and ask that the Minister reject the application.

- ✦ I do not accept that King Street traffic congestion will be improved by this project, There should be a complete review of the traffic modelling that does not appear to take sufficient notice of the impact of pouring 51000 extra cars down Euston Rd on top of increases in population in the area. Given that there is no outlet between the St Peters and Haberfield or Rozelle, all traffic going to the CBD, East or into the Inner West will use local roads.
- ✦ EIS 6.1 (Synthesis, Page 45) states. “..... this may result in changes to both the project design and the construction methodologies described and assessed in this EIS. Any changes to the project would be reviewed for consistency with the assessment contained in the EIS including relevant mitigation measures, environmental performance outcomes and any future conditions of approval”. It is unstated just who would have responsibility for such a “review(ed) for consistency”, and how these changes would be communicated to the community. The EIS should not be approved till significant ‘uncertainties’ have been fully researched and surveyed and the results (and any changes) published for public comment (ie : the Sydney Water Tunnels issues at 12-57)
- ✦ I object to the issue of this EIS only 14 days after the period for submission of comments on the concept design closed. There is no public response to the 1,000s of comments made on the design and it seems impossible that the comments could have been reviewed, assessed and responses to them incorporated into the EIS in that time. This casts doubt over the integrity of the entire EIS process.
- ✦ Why is there no detailed information about the so called ‘King Street Gateway’ included in the EIS ?
- ✦ An on-line interactive map was published with the M4-M5 Concept Design that indicated a very wide yellow ‘swoosh’ that is upwards of a kilometre wide in some sections of the M4-M5 proposals. SMC have NEVER publicly published or acknowledged that the contractor to be appointed to build the tunnels will be ‘encouraged’ to do so within the yellow swoosh footprint, but may go outside the indicative swoosh area if found necessary after further geotech and survey work. The proposed Sydney Water Tunnels surveys (EIS 12-57) could potentially see a dramatic change in the tunnel alignments in the Newtown area. Why were these surveys not done during the past three years such that ‘definitive’ rather than ‘indicative’ alignments could be published. The EIS should be withdrawn till such time that it is a true and fair ‘definitive’ document open for genuine public comment.

Attention Director Infrastructure Projects, Planning Services, Department of Planning and Environment GPO Box 39, Sydney, NSW, 2001	Name: <u>Beth Connolly</u>	
	Address: <u>40 Birchwell St</u>	
Application Number: SSI 7485	Suburb: <u>Newtown</u>	Postcode <u>2043</u>
Application Name: WestConnex M4-M5 Link	Signature: <u>[Signature]</u>	
Please <u>include / delete (cross out or circle)</u> my personal information when publishing this submission to your website Declaration : I <u>HAVE NOT</u> made any reportable political donations in the last 2 years.		

I object to the whole of the WestConnex Project, and the specific WestConnex M4-M5 Link proposals as contained in the EIS application, for the following reasons:

1. It is clear that the tunnel portals will be major sites for more traffic congestion. Some intersections that are currently very congested will be just as bad in 2033.
2. No road junction as large and complex as the extraordinary spaghetti junction proposed to go underground has been built anywhere in the world. The feasibility is not tested. There are no international or national standards for such a construction.
3. The impact of the deep tunnelling for the M4-M5 link - in addition to the tunnelling for the new Sydney Metro in the same area - in the Tempe, Sydenham, St Peters, Newtown and Camperdown and beyond is an unknown hazard to the soundness of the buildings above, and given that two different tunnelling operations will take place quite close, the people in those buildings will struggle to get repairs and compensation for loss because either contractor will no doubt blame the other.
4. The EIS uses maps indicating alignment of the mainline tunnels. It is clear from more detailed reading deep into the EIS (ie 12-57 Sydney Water Tunnels) that the alignment and depths of the tunnels may vary very significantly, after further survey work has been done and construction methodology determined by the construction contractor. The maps provided in the EIS are nothing more than 'indicative' and are misleading the community. The EIS should be withdrawn, corrected and updated, and reissued for genuine public comment based on 'definitive' information.
5. The justification for this project relies on the completion of other projects such as the Western Harbour Tunnel which has not yet been planned, let alone approved.
6. Are there other potentially serious problems with Sydney Water utility services (described at EIS 12-57) or with other utilities in other suburbs or along the proposed M4-M5 tunnel alignment ? If so, the EIS proposals and application should not be approved till these are all disclosed, researched, surveyed and the resolution publicly published.
7. The increased amount of traffic the M4-M5 Link will dump on the roads to and from the St Peters, Haberfield and Rozelle Interchanges will disrupt local transport networks including bus and active transport (walking and cycling).
8. I oppose the destruction of any more of Sydney's heritage for WestCONNex. I am appalled that Sydney Motorway Corporation is seeking approval to tunnel under hundreds of highly valued heritage buildings in Newtown without any serious assessment of risk at all. This heritage belongs to all of Sydney.
9. I strongly object to the privatisation of the WestConnex project that turns public monies into private profit.
10. The mechanical ventilation proposed depends on single direction tunnel construction, so how it can possibly work for large curved tunnels on multiple levels is unknown.

Campaign Mailing Lists : I would like to volunteer and/or be informed about the anti-WestConnex campaigns - My details must be removed before this submission is lodged, and must be used only for campaign purposes and must not be divulged to other parties

Name _____ Email _____ Mobile _____

I object to the WestConnex M4-M5 Link proposals as contained in the EIS application # SSI 7485, for the reasons set out below.

Name: GAVRAN CHAUMAN

Signature: 

Please **include** my personal information when publishing this submission to your website **Declaration : I HAVE NOT** made any reportable political donations in the last 2 years.

Address: 434/221-229 Sydney Park Road

Suburb: Erskineville Postcode: 2043

Submission to:

Planning Services,
Department of Planning and Environment
GPO Box 39, Sydney, NSW, 2001

Attn: Director – Transport Assessments

Application Number: SSI 7485

Application Name: WestConnex M4-M5 Link

- ◆ In Leichhardt serious safety concerns about the choice of the Darley Rd site have been raised by the Inner West Council and an independent engineer's report. Despite countless meetings between local residents and SMC and RMS over 12 months, none of the serious and legitimate concerns raised by the residents have even been acknowledged. This is a massive breach of community trust and seriously questions the integrity of the EIS.
- ◆ There are estimated 100 heavy and 70 light vehicle movements a day and the plan is to allow a right-hand turn into Darley Road from the CW Link. The trucks will drive onto Darley Road, turn right into the site and then left back out onto the CW Link, which is unrealistic given the amount of traffic on these roads now.
- ◆ EIS 6.1 (Synthesis, Page 45) states. "..... *this may result in changes to both the project design and the construction methodologies described and assessed in this EIS. Any changes to the project would be reviewed for consistency with the assessment contained in the EIS including relevant mitigation measures, environmental performance outcomes and any future conditions of approval*". It is unstated just who would have responsibility for such a "review(ed) for consistency", and how these changes would be communicated to the community. The EIS should not be approved till significant 'uncertainties' have been fully researched and surveyed and the results (and any changes) published for public comment (ie : the Sydney Water Tunnels issues at 12-57)
- ◆ The process that has led to this EIS has been undemocratic and obscure, driven by decisions made behind closed doors.
- ◆ The consultants for the Social and Economic Impact study is HillPDA. This company has a conflict of interest and is not an appropriate choice to do a social impact study of WestCONnex. Amongst its services it offers property valuation services and promotes property development in what are perceived to be strategic locations. HillPDA were heavily involved in work leading to the development of Urban Growth NSW and the heavily criticised Parramatta Rd Study. It is not in the public interest to use public funds on an EIS done by a company that has such a heavy stake in property development opportunities along the Parramatta Rd corridor. One of the advantages of property development along Parramatta Rd that Hill PDA promotes on its website is the 33 kilometre WestCONnex.
- ◆ There have been widespread reports in the media about extensive unresolved disputes regarding damages to houses in the Stage 1 M4 and Stage 2 M5 construction process. Why should the community believe that there will not be extensive damages to houses in Stage 3 ?
- ◆ The EIS states that an alternative truck movement is proposed which involves use of the City West Link and no need for spoil trucks to access Darley Road. This proposal is supported, subject to further information about potential impacts being provided. The EIS should not be approved on its current basis which provides for 170 heavy and light vehicles accessing Darley Road on a daily basis. This will create unacceptable safety issues and noise impacts for adjacent homes while also compromising pedestrian and bicycle access to the light rail and bay run. It will also lead to truck chaos on this critical arterial road providing access to and across the City west Link. The current proposal which provides for truck movements solely on Darley Road should not be approved and approval should only be given to the alternative proposal. I repeat however my objection to the selection of this site altogether, but propose the least worst impact should be chosen if this site is to be used.

Submission to: Planning Services, Department of Planning and Environment GPO Box 39, Sydney, NSW, 2001	Name: <i>Chantelle Le Platriser</i> Signature: <i>[Signature]</i>
Attention: Director – Transport Assessments	Please include my personal information when publishing this submission to your website Declaration: I HAVE NOT made any reportable political donations in the last 2 years.
Application Number: SSI 7485 Application Name: WestConnex M4-M5 Link	Address: <i>6/29 Myra Rd</i> Suburb: <i>Dulwich Hill</i> Postcode <i>2203</i>

I submit this objection to the WestConnex M4-M5 Link proposals as contained in the EIS application # SSI 7485, for the following reasons, and ask that the Minister reject the application

- Acquisition of Dan Murphys – I object to the acquisition of this site on the basis that Dan Murphys renovated and started a new business in December 2016, in full knowledge that they were to be acquired, with the acquisition process commencing early November 2016. This is maladministration of public money and the tax payer should not be left to foot the compensation bill in these circumstances.
- Unacceptable noise levels will accompany the construction of this massive interchange. No analysis has been provided of the magnitude of increased noise pollution which will adversely affect the local citizens.
- There will also be disturbance of soil in the old Rozelle Goods Yard which may be thick with toxic contaminants such as lead and asbestos (as was the case in St Peters.) You made no provision for the safe removal of these toxic substances in St Peters and I do not see any provision in the EIS for their safe removal in this area.
- The EIS permits trucks to access local roads in exceptional circumstances which includes queuing at the site. Given the constraints of the Darley Road site queuing will be the usual situation. The EIS needs to be amended to remove queuing as an exceptional circumstance. The truck movements should properly managed by the contractor so that there is no queuing. This exception will make it easier for contractors to neglect their obligation to monitor and manage truck movements in and out of the site and needs to be removed. The EIS needs to specifically mention all local streets abutting Darley Road and expressly prohibited truck movements (including parking) on these streets. This should include all streets from the north (James St) to the south (Falls Road), which are near the project footprint.
- Why is there no detailed information about the so called 'King Street Gateway' included in the EIS?
- The EIS states that 'Impacts associated with property acquisition would be managed through a property acquisition support service.' There is no reference as to how this support service will be more effective than that currently offered. There were many upset residents and businesses who did not believe they were treated in a respectful and fair manner in earlier stages. The EIS needs to include details as to lessons learned from earlier projects and how this will be improved for the M4-M5 impacted residents and businesses. (Executive Summary xviii)
- The Darley Road site should be rejected because it involves acquiring Dan Murphy's. This business was renovated and opened with full knowledge that it was to be acquired. The lessee and sub-lessees should not be permitted compensation in these circumstances. The demolition of the entire building (which the EIS confirms will occur) is wasteful and represents mismanagement of public resources.

Campaign Mailing Lists : I would like to volunteer and/or be informed about the anti-WestConnex campaigns - My details must be removed before this submission is lodged, and must be used only for campaign purposes and must not be divulged to other parties

Name _____ Email _____ Mobile _____

Attention Director

Application Number: SSI 7485

Infrastructure Projects, Planning Services,
Department of Planning and Environment
GPO Box 39, Sydney, NSW, 2001

Application Name: WestConnex M4-M5 Link

Name:

Signature:

Please include my personal information when publishing this submission to your website.
I HAVE NOT made reportable political donations in the last 2 years.

Address:

Suburb:

Postcode

I object to the WestConnex M4-M5 Link proposals for the following reasons:

- 1.1599 residences or thousands of residents would have noise levels in the evening sufficient to cause sleep disturbance. The technical paper in EIS acknowledges that this is the case, even allowing for acoustic sheds and noise walls. Sleep disturbance has health risks including heightened stress levels and risk of developing dementia. This is simply not acceptable.
- There is a higher than average number of shift workers in the Inner West. The EIS acknowledges that even allowing for mitigation measures such as acoustic sheds and noise walls, shift workers will be more vulnerable to impacts of years of construction work and will consequently be at risk of a loss of quality of life, loss of productivity and chronic mental and physical illness.
- 371 homes and hundreds of residences near the Darley Rd construction site will be affected by noise sufficient to cause sleep disturbance. The EIS promises negotiation over mitigation on a one by one basis. This is not acceptable to me. On other projects those with less bargaining power or social networks have been left more exposed. There is no certainty in any case that additional measures would be taken or be effective. This is another unacceptable impact of this project and reason why it should be opposed.
- 602 homes and more than a thousand residents near Rozelle construction sites would be affected by noise sufficient to cause sleep disturbance even if acoustic sheds and noise walls are used. The EIS promises negotiation to provide even more mitigation on a one by one basis. This is not acceptable to me. As other projects have demonstrated, those with less bargaining power or social networks have been left more exposed. In any case, there is no certainty that additional measures would be taken or be effective. Experience on the New M5 has shown that residents who are affected badly by noise are being refused assistance on the basis that an unknown consultant does not consider them to be sufficiently affected. Night time noise is therefore another unacceptable impact of this project and reason why it should be opposed.
- I am very concerned by the finding that 162 homes and hundreds of individual residents including young children, students and people at home during the day will be highly affected by construction noise. These homes are spread across all construction sites. The predicted levels are more than 75 decibels and high enough to produce damage over an eight hour period. Such noise levels will severely impact on the health, capacity to work and quality of life of residents. NSW Planning should not give approval for this, especially based on the difficulties residents near M4 East, M4 Widening and New M5 residents have experienced in achieving notification and mitigation M4 east and New M5. A promise of some future plan to mitigate by a construction company yet to be nominated is certainly not sufficient.

I object to the WestConnex M4-M5 Link proposals as contained in the EIS application # SSI 7485, for the reasons set out below.

Name: ESTEFANI COVAREZ BIAS

Signature: [Signature]

Please **include** my personal information when publishing this submission to your website **Declaration** : I **HAVE NOT** made any reportable political donations in the last 2 years.

Address: 7 Layton, Camperdown

Suburb: Camperdown Postcode: 2050

Submission to:

Planning Services,
Department of Planning and Environment
GPO Box 39, Sydney, NSW, 2001

Attn: Director - Transport Assessments

Application Number: SSI 7485

Application Name: WestConnex M4-M5 Link

- ◇ I am appalled that the Sydney Motorway Corporation could seek approval to build complex interchanges under the suburbs of Rozelle and Leichhardt on the basis of an EIS that is based on a concept design rather than detailed proposal that includes engineering plans.
- ◇ Given the high cost of the tolls and their anticipated annual increase it is also expected that there will be an increase on traffic generally on local roads as motorists avoid the tollways. This can already be seen on Parramatta Rd immediately the new M4 tolls were activated. We expect exactly the same effect in the roads around the interchange, including the Princes Highway, King St, Edgeware and Enmore Roads and through the streets of Erskineville and Alexandria.
- ◇ I am concerned that while hundreds of impacts on resident, including noise, loss of business, dust, and lost time through more traffic congestion, are identified in the EIS, the approach is always to recommend approval and promise vague 'mitigation' in the future. This is not good enough.
- ◇ The EIS indicates that 36 homes will have unacceptable noise impacts for extended periods at the Darley road construction site. The EIS does not mention the cumulative impact of aircraft noise in the Leichhardt or St Peters area, and therefore does not reflect the true impact of construction noise on the amenity of nearby residents and businesses. The noise impacts of construction are not able to be mitigated to an acceptable level and the EIS should not be approved on this basis.
- ◇ The additional unfiltered exhaust stack on the north-west corner of the interchange will further increase the vehicle pollution in an area where the prevailing south and north-westerly winds will send that pollution over residences, schools and sports fields. The St Peters Primary School in particular will be at the apex of a triangle between the two exhaust stacks on the south-western and north-western corners of the interchange. This is utterly unacceptable.
- ◇ Are there other potentially serious problems with Sydney Water utility services (described at EIS 12-57) or with other utilities in other suburbs or along the proposed M4-M5 tunnel alignment? If so, the EIS proposals and application should not be approved till these are all disclosed, researched, surveyed and the resolution publicly published.
- ◇ The impacts on The Crescent and Annandale are massive and were not sufficiently revealed in the Concept Design to enable residents to give feedback on the negative impacts on communities and businesses in the area.
- ◇ I do not consider so many disruptions of pedestrian and cycle ways to be a 'temporary' impact. Four years in the life of a community is a long time. The EIS acknowledges that there will be more danger in the environment around construction sites. It is a serious matter to deliberately take steps to reduce the safety of a community, especially when as the traffic analysis shows there will be a legacy of traffic congestion even in 2033. A promise of a plan is NOT an answer to those concerned about the impacts.

Attention Director

Application Number: SSI 7485

Infrastructure Projects, Planning Services,
Department of Planning and Environment
GPO Box 39, Sydney, NSW, 2001

Application Name: WestConnex M4-M5 Link

Name:

Jon Pickett

Signature:



Please include my personal information when publishing this submission to your website.
I HAVE NOT made reportable political donations in the last 2 years.

Address:

13-19 Princes Hwy

Suburb:

St Peters

Postcode

2044

I object to the WestConnex M4-M5 Link proposals for the following reasons:

- ◇ The warm and caring words contained in the EIS, ref Sustainability Management Strategy, have not been reflected in the wanton destruction of homes, trees and habitat already. Why should we believe them?
- ◇ I am concerned that while the EIS finds that tolls do weigh more heavily on lower income motorists, there is no serious analysis of the blatant unfairness of letting of private consortium toll people for decades in order to pay for less profitable tollways for wealthier communities.
- ◇ The EIS at 12-57 describes potentially serious problems where mainline tunnels alignment crosses key Sydney Water utility services that service Sydney's eastern and southern suburbs. Why is SMC proposing tunnelling within metres of these critical services when no accurate surveying has been done? And when there is only limited information available about the strength of these water tunnels? The community can have no confidence in the EIS proposals that are incomplete and possibly negligent. The EIS proposals and application should not be approved till these issues are definitively resolved and publicly published.
- ◇ We object to the selection of the Darley Road site on the basis that it provides for daily movements of 170 heavy and light vehicles accessing Darley Road. This creates an unacceptable risk to the safety of pedestrians accessing the North Leichhardt light rail stop as well as bicycle users accessing the bicycle route on Darley Road and entering Canal road to join the dedicated bike paths on the bay run. Many school children cross at this point to walk to Orange Grove and Leichhardt Secondary College. The EIS states that an alternative truck movement is proposed which involves use of the City West Link with no trucks to access Darley Road. The selection of Darley Road should not be approved if it involves any truck movements on Darley Road, which is what it currently provides.
- ◇ I completely reject the notion that unfiltered pollution stacks should be built anywhere in Sydney, let alone three or four in a single area. I am particularly concerned that schools would be near such unfiltered stacks. The government needs to urgently review its policy of support for unfiltered stacks.
- ◇ The increased amount of traffic the M4-M5 Link will dump on the roads to and from the St Peters, Haberfield and Rozelle Interchanges will disrupt local transport networks including bus and active transport (walking and cycling).
- ◇ It is clear from reading the EIS that the impacts of the project on traffic congestion and travel times across the region during five years of construction will be negative and substantial. Five years is a long time. At the end of the day, the result of the project will also be more traffic congestion although not necessarily in the same places as now. There needs to be a serious cost benefit analysis before the project proceeds further.

I object to the WestConnex M4-M5 Link proposals as contained in the EIS application # SSI 7485, for the reasons set out below.

Name: Nick Lester

Signature: [Signature]

Please **include** my personal information when publishing this submission to your website

Declaration : I HAVE NOT made any reportable political donations in the last 2 years.

Address: 25 Forsyth St.

Suburb: Cueke Postcode: 2037

Submission to:

Planning Services,
Department of Planning and
Environment
GPO Box 39, Sydney, NSW, 2001

Attn: Director - Transport Assessments

Application Number: SSI 7485

Application Name: WestConnex M4-M5
Link

- ◇ (6-51) The EIS needs to mandate that these measures are in place. Where mentioned, the acoustic shed that is considered offers the lower grade noise protection. This is despite the fact that 36 'sensitive receivers' are identified in the EIS, who will have extreme noise disturbance through much of the 5-year construction period. In addition, the acoustic shed covers only the spoil and spoil handling area and not the tunnel entrances and exits. The highest level of noise protection, which is only suggested in the EIS, needs to be mandated in the EIS. In addition, the shed needs to cover both the entrance and exit to the site and not simply the spoil handling areas. The independent engineer's report (commissioned by the Inner West council) states that it is likely, because of the elevated position of the site, that it is likely an acoustic shed will not contain the noise to an acceptable level. In addition, a temporary access tunnel will be built from the top of the site and run directly under homes in James Street. These homes will be unacceptably impacted by the construction noise and truck movements without these additional measures


- ◇ The EIS states that these will occur near the Darley Road site. There is no detail provided, nor is there a process by which residents can influence such decisions. The Inner West Council's documents state that Darley Road is not built to normal road requirements and safety standards, as it was

established as an access road for the former goods line. Two fatalities have occurred near the site location, with many accidents. The Council has been trying to make Darley Road a safer route for many years. Elwick Street North for example was partially closed as a result of a fatality. The approval conditions need to make it clear that all road closures need to be made in consultation with residents affected and that the safety issues are adequately addressed. No arterial traffic from Darley Road should be allowed to be diverted onto narrow local roads

- ◇ EIS is Indicative only - The EIS should not be approved as it does not contain any certainty for residents as to what is proposed and does not provide a basis on which the project can be approved. The EIS states 'the detail of the design and construction approach is indicative only based on a concept design and is subject to detailed design and construction planning to be undertaken by the successful contractors.' The community will have no opportunity to comment on the Preferred Infrastructure Report which forms the basis of the approval conditions. This means the community will have limited say in the management of the impacts identified in the EIS. The EIS needs to provide an opportunity for the community to meaningfully input into this report and approval conditions.

Campaign Mailing Lists : I would like to volunteer and/or be informed about the anti-WestConnex campaigns - My details must be removed before this submission is lodged, and must be used only for campaign purposes and must not be divulged to other parties

Name _____ Email _____ Mobile _____

Submission to : Planning Services, Department of Planning and Environment GPO Box 39, Sydney, NSW, 2001	Name: <i>Alexandra Selby</i> Signature: 
Attention: Director – Transport Assessments	Please <u>include</u> my personal information when publishing this submission to your website Declaration: I <u>HAVE NOT</u> made any reportable political donations in the last 2 years.
Application Number: SSI 7485 Application Name: WestConnex M4-M5 Link	Address: <i>3 Hugo St</i> Suburb: <i>Redfern</i> Postcode <i>2016</i>

I submit this objection to the WestConnex M4-M5 Link proposals as contained in the EIS application # SSI 7485, for the following reasons, and ask that the Minister reject the application

- ❖ Because this is still based on a “concept design” it is unknown how the communities affected will not know what is being done below their residences, schools, business premises and public spaces, particularly if the whole project is sold into a private corporation’s ownership before the actual designs and construction plans are determined. The EIS makes references to these designs and plans being reviewed but there is **NO** information as to what agency will be responsible for such reviews or whether the outcomes of such reviews will be made public. The communities below whose homes, business premises, public buildings and public spaces this massive project will be excavated and built will be completely in the dark about what is being done, what standards it is supposed to comply with, what inspection or scrutiny it will subject to, and whether the private corporations undertaking the work will be held to any liability by our government.
- ❖ No road junction as large and complex as the extraordinary spaghetti junction proposed to go underground has been built anywhere in the world. The feasibility is not tested. There are no international or national standards for such a construction.
- ❖ Rozelle is an old and historic suburbs of Sydney. The damage that this project would do in destruction of homes, other buildings and vegetation is unacceptable, especially when the project would leave a legacy of traffic congestion in the area.
- ❖ The EIS does not provide appropriate parking for the estimated 100 or so workers that the EIS states will work every day at the site, while other equivalent sites have allocated parking for such workers (Northcote Civil site (150)) and Parramatta Road East Civil site (140). It is also noted that the EIS provides for loss of 20 residential parks on Darley Road. Local streets are at capacity already because of the lack of off-street parking for many residents and the Light Rail stop which means that commuters use local streets. The EIS states that workers ‘will be encouraged to use public transport.’ the EIS needs to mandate that no trucks or construction vehicles are to park in local streets. There needs to be a requirement that is enforceable that workers use the Light Rail stop which is adjacent to the site or a plan to bus in workers
- ❖ Streets in Haberfield would be subject to heavy vehicle traffic for a further four years, making at least 7 years of heavy impacts on a single suburb. The answer is not a “community strategy”. Residents who believed that their pain would be over after the M4 east are now being asked to sustain a further four years of impacts. No compensation or serious mitigation is suggested.
- ❖ The EIS does not require an acoustic shed and states that ‘Acoustic barriers and devices at the access tunnel entrances would be considered and implemented where reasonable and feasible to minimise potential noise impacts associated with out-of-hours works within the tunnels.’

Campaign Mailing Lists : I would like to volunteer and/or be informed about the anti-WestConnex campaigns - My details must be removed before this submission is lodged, and must be used only for campaign purposes and must not be divulged to other parties

Name _____ Email _____ Mobile _____

Submission from:	Submission to:
Name: <u>K. SANDERS</u>	Planning Services, Department of Planning and Environment GPO Box 39, Sydney, NSW, 2001
Signature: <u>[Signature]</u>	Attn: Director – Transport Assessments
Please include my personal information when publishing this submission to your website Declaration: I HAVE NOT made any reportable political donations in the last 2 years.	Application Number: SSI 7485 Application
Address: <u>118 Cuneen Street</u>	Application Name: WestConnex M4-M5 Link
Suburb: <u>ALEXANDRIA</u> Postcode: <u>2015</u>	

I submit my objection to the WestConnex M4-M5 Link as contained in the EIS application # SSI 7485, for the following reasons, **and ask that the Minister reject the application and require preparation of a genuine, not indicative, EIS**

- 1) *The EIS acknowledges that visual impacts will occur during construction. However it does not propose to address these negative impacts in the design of the project. This is unacceptable and the EIS needs to propose walls, plant and perimeter treatments and other measures at appropriate locations to lessen the impact on visual amenity. (Executive Summary xviii)*
- 2) *The Rozelle and Iron Cove interchanges are not to meet the project objective of linking M4 East and New M5 (Part 3.3 of EIS) and should not be included in the Project. Existing motorways (Cross City Tunnel and Eastern Distributor) would provide suitable road capacity to avoid the city centre.*
- 3) *It all very difficult for the community to access hard copies of the EIS outside normal working and business hours. The Newtown Library only has one copy of the EIS, and has extremely limited opening hours. This restricted access does NOT constitute open and fair community engagement.*
- 4) *The EIS states that an alternative truck movement is proposed which involves use of the City West Link and no need for spoil trucks to access Darley Road. This proposal is supported, subject to further information about potential impacts being provided. The EIS should not be approved on its current basis which provides for 170 heavy and light vehicles accessing Darley Road on a daily basis. This will create unacceptable safety issues and noise impacts for adjacent homes while also compromising pedestrian and bicycle access to the light rail and bay run. It will also lead to truck chaos on this critical arterial road providing access to and across the City west Link. The current proposal which provides for truck movements solely on Darley Road should not be approved and approval should only be given to the alternative proposal. I repeat however my objection to the selection of this site altogether, but propose the least worst impact should be chosen if this site is to be used.*
- 5) *The assessment and solution to potentially serious problems described in the EIS at 12-57 (where mainline tunnels alignment crosses key Sydney Water utility services that service Sydney's eastern and southern suburbs) is "based on assumptions about the strength and stiffness of the water tunnels given that limited information about the design and condition of these assets was available. Detailed surveys should be undertaken to verify the levels and condition of these Sydney Water assets. A detailed assessment would be carried out in consultation with Sydney Water to demonstrate that construction of the M4-M5 Link tunnels would have negligible adverse settlement or vibration impacts on these tunnels. A settlement monitoring program would also be implemented during construction to validate or reassess the predictions should it be required." The community can have no confidence in the EIS proposals that are incomplete and possibly negligent. The EIS proposals and application should not be approved till these issues are definitively resolved and publicly published.*

Campaign Mailing Lists : I would like to volunteer and/or be informed about the anti-WestConnex campaigns - My details must be removed before this submission is lodged, and must be used only for campaign purposes and must not be divulged to other parties

Name _____ Email _____ Mobile _____

I object to the WestConnex M4-M5 Link proposals as contained in the EIS application # SSI 7485, for the reasons set out below.

Name: Sophie Higgins

Signature: [Signature]

Please **include** my personal information when publishing this submission to your website

Declaration: I **HAVE NOT** made any reportable political donations in the last 2 years.

Address: 941 the Entrance Road

Suburb: Forresters Beach Postcode: 2260

Submission to:

Planning Services,
Department of Planning and Environment
GPO Box 39, Sydney, NSW, 2001

Attn: Director – Transport Assessments

Application Number: SSI 7485 Application

Application Name: WestConnex M4-M5 Link

- ◆ The impact of the deep tunnelling for the M4-M5 link - in addition to the tunnelling for the new Sydney Metro in the same area - in the Tempe, Sydenham, St Peters, Newtown and Camperdown and beyond is an unknown hazard to the soundness of the buildings above, and given that two different tunnelling operations will take place quite close, the people in those buildings will struggle to get repairs and compensation for loss because either contractor will no doubt blame the other. The increasing numbers of vehicles will also increase the vehicle pollution (known to have adverse effects on breathing and also to be carcinogenic) in this area.
- ◆ The mechanical ventilation proposed depends on single direction tunnel construction, so how it can possibly work for large curved tunnels on multiple levels is unknown.
- ◆ The volume of extra heavy traffic in the Rozelle area and the acknowledged impact this will have on local roads is completely unacceptable to me.
- ◆ The EIS proposes removal of all vegetation on the Darley Road site. There is a mature tree located on the site which serves as a visual and noise barrier to the heavy City West Link traffic. Removal of this tree and other vegetation will increase noise impacts to nearby residents and affect the visual amenity, with homes having a direct line of sight to the City West Link. The existing mature tree needs to be retained on this and environmental grounds.
- ◆ The EIS needs to provide specific detail as to what will be provided by way of alternative accommodation to the 36 residents identified as suffering extreme noise interference. There is no plan to temporarily relocate such residents, not to offer them financial compensation to enable them to move out during the worst period. There is an estimated 10 weeks of extreme noise during demolition of the commercial building and preparatory road works. Once this work is finished the residents will also be forced to endure a truck every 304 minutes for a period of five years. It is clearly not possible for such residents to continue to live in these houses and the EIS needs to detail what will be provided in terms of alternative living arrangements for part, or all of the construction work period.
- ◆ The project directly affected five listed heritage items, including demolition of the stormwater canal at Rozelle. Twenty-one other statutory heritage items of State or local heritage significant would be subject to indirect impacts through vibration, settlement and visual setting. And directly affected nine individual buildings as assessed as being potential local heritage items. It is unacceptable that heritage items are removed or potentially damaged and the approval should prohibit such destruction. (Executive Summary xviii)

Campaign Mailing Lists: I would like to volunteer and/or be informed about the anti-WestConnex campaigns - My details must be removed before this submission is lodged, and must be used only for campaign purposes and must not be divulged to other parties

Name _____ Email _____ Mobile _____

I object to the WestConnex M4-M5 Link proposals as contained in the EIS application # SSI 7485, for the reasons set out below.

Name: Bianca Inglez

Signature: [Signature]

Please **include** my personal information when publishing this submission to your website **Declaration** : I **HAVE NOT** made any reportable political donations in the last 2 years.

Address: 21/94-96 Alfred Street S #1

Suburb: Milsons Point Postcode: 2061

Submission to:

Planning Services,
Department of Planning and Environment
GPO Box 39, Sydney, NSW, 2001

Attn: Director – Transport Assessments

Application Number: SSI 7485

Application Name: WestConnex M4-M5
Link

I. Permanent water treatment plant and substation –
Leichhardt The proposal to locate this permanent structure in a residential setting is opposed. The site will have a negative visual impact on the area and is in direct line of sight of a number of homes. If approved, the facility should be moved to the north of the site further from homes.

II. The assessment and solution to potentially serious problems described in the EIS at 12-57 (where mainline tunnels alignment crosses key Sydney Water utility services that service Sydney's eastern and southern suburbs) is "based on assumptions about the strength and stiffness of the water tunnels given that limited information about the design and condition of these assets was available. Detailed surveys should be undertaken to verify the levels and condition of these Sydney Water assets. A detailed assessment would be carried out in consultation with Sydney Water to demonstrate that construction of the M4-M5 Link tunnels would have negligible adverse settlement or vibration impacts on these tunnels. A settlement monitoring program would also be implemented during construction to validate or reassess the predictions should it be required." The community can have no confidence in the EIS proposals that are incomplete and possibly negligent. The EIS proposals and application should not be approved till these issues are definitively resolved and publicly published.

III. The additional unfiltered exhaust stack on the north-west corner of the interchange will further increase the vehicle pollution in an area where the prevailing south and north-westerly winds will send that pollution over residences, schools and sports fields. The St Peters Primary School in particular will be at the apex of a triangle between the two exhaust stacks on the south-western and

north-western corners of the interchange. This is utterly unacceptable.

IV. Because this is still based on a "concept design" it is unknown how the communities affected will not know what is being done below their residences, schools, business premises and public spaces, particularly if the whole project is sold into a private corporation's ownership before the actual designs and construction plans are determined. The EIS makes references to these designs and plans being reviewed but there is **NO** information as to what agency will be responsible for such reviews or whether the outcomes of such reviews will be made public. The communities below whose homes, business premises, public buildings and public spaces this massive project will be excavated and built will be completely in the dark about what is being done, what standards it is supposed to comply with, what inspection or scrutiny it will subject to, and whether the private corporations undertaking the work will be held to any liability by our government.

V. The EIS uses maps indicating alignment of the mainline tunnels. It is clear from more detailed reading deep into the EIS (ie 12-57 Sydney Water Tunnels) that the alignment and depths of the tunnels may vary very significantly, after further survey work has been done and construction methodology determined by the construction contractor. The maps provided in the EIS are nothing more than 'indicative' and are misleading the community. The EIS should be withdrawn, corrected and updated, and reissued for genuine public comment based on 'definitive' information.

Campaign Mailing Lists : I would like to volunteer and/or be informed about the anti-WestConnex campaigns - My details must be removed before this submission is lodged, and must be used only for campaign purposes and must not be divulged to other parties

Name _____ Email _____ Mobile _____

I object to the WestConnex M4-M5 Link proposals as contained in the EIS application # SSI 7485, for the reasons set out below.

Name: ISABEL LOCKERT

Signature: ISABEL LOCKERT

Please **include** my personal information when publishing this submission to your website **Declaration: I HAVE NOT** made any reportable political donations in the last 2 years.

Address: 50 MACLEAY ST

Suburb: NEWTOWN Postcode: 2011

Submission to:

Planning Services,
Department of Planning and Environment
GPO Box 39, Sydney, NSW, 2001

Attn: Director – Transport Assessments

Application Number: SSI 7485

Application Name: WestConnex M4-M5 Link

- ◆ Rozelle Interchange and surrounds will experience increased traffic with associated noise and air pollution– most particularly at the Crescent, Johnson St and Catherine St, Annandale/Lilyfield/Leichhardt and Ross Street, Glebe. These streets are already highly congested at peak times and with a massive number of extra truck movements and traffic associated with construction, these streets will become gridlocked during peak times.
- ◆ It is clear from the EIS that spoil truck movements will not be confined to the City West link. At a community consultation it was revealed that trucks removing spoil at Camperdown would very likely be travelling from the James Craig Rd area and in that case would be using the additional lane on the Crescent and then turning right up Johnston St. This is totally CONTRARY to what concerned residents had been promised would not happen. It is clear that any assurances given to the community in past consultations are totally disregarded without consultation later. This is unacceptable.
- ◆ Heart disease will skyrocket due to air pollution caused by Westconnex bringing more cars into the Inner West says Paul Torzillo, Head of Respiratory medicine at Royal Prince Albert Hospital. Inner West Courier 23rd May 2017
- ◆ The EIS states “that without the ‘construction scenario’ the City West Link/The Crescent and The Crescent/James Craig Road intersections are forecast to operate satisfactorily at LoS D or better in both Peak periods. With the ‘construction scenario’ the operational performance at the intersections is forecast to worsen”. And after 5 years of construction and the

spending of more than \$18 Billion the outcome at these locations will be worse.

- ◆ The Concept Design was a woefully inadequate document totally devoid of any real depth of detail in terms of maps, scales, distances with only vague suggestions and glamorized Artist’s Impressions of an idealized view of what Stage 3 would be like. It was another example of current city planning documents that consistently accentuate huge areas of tranquil green spaces with families and children out walking and riding bicycles in idealized parks and suburbs. All this is total PR spin and bears no reality about the real outcome of the build. It bears no reality as to what Stage 3 of Westconnex will be like.
- ◆ The removal of spoil at the Rozelle Rail Yards will lead to the largest amount of Spoil truck movements on the entire Stage 3 project: 517 Heavy truck movements a day, of which 46 are stated to take place at Peak hours. There will also be 10 Heavy truck movements a day from the Crescent Civil Site. The sheer number of trucks on the road will lead to massive increases in congestion. Maps in the EIS have the spoil trucks going to and from these sites from the Haberfield direction on the City West Link. This is also the direction that is being proposed for spoil truck movements from Darley Rd which is said to have 100 Heavy truck movements a day. It is stated that the cumulative effect of truck movements from all sites on the City West Link will be 700 (one way) Heavy truck movements a day and of that 208 will be in Peak hours. This plan totally lacks credibility

Campaign Mailing Lists : I would like to volunteer and/or be informed about the anti-WestConnex campaigns - My details must be removed before this submission is lodged, and must be used only for campaign purposes and must not be divulged to other parties

Name _____ Email _____ Mobile _____

I object to the WestConnex M4-M5 Link proposals as contained in the EIS application # SSI 7485, for the reasons set out below.

Name: Christine McAllister

Signature: CMcAllister

Please **include** my personal information when publishing this submission to your website

Declaration : I **HAVE NOT** made any reportable political donations in the last 2 years.

Address: 10 Silver St

Suburb: St. Peter's Postcode: 2046

Submission to:

Planning Services,
Department of Planning and
Environment
GPO Box 39, Sydney, NSW, 2001

Attn: Director - Transport Assessments

Application Number: SSI 7485

Application Name: WestConnex M4-M5
Link

- I. I do not accept that King Street traffic congestion will be improved by this project. There should be a complete review of the traffic modelling that does not appear to take sufficient notice of the impact of pouring 51000 extra cars down Euston Rd on top of increases in population in the area. Given that there is no outlet between the St Peters and Haberfield or Rozelle, all traffic going to the CBD, East or into the Inner West will use local roads.
- II. The RMS has previously identified the Darley Rd site in Leichhardt as the third most dangerous traffic hazard in the Inner West. The NSW Land and Environment Court found that the location of the site couldn't safely deal with 60 bottle truck movements a week, but the M4/M5 EIS shows that more than 800 vehicles including hundreds of heavy ones will use the site each day as part of construction of M4M5 Link. HOW IS THIS POSSIBLE? why are the already acknowledged impacts being ignored.
- III. Rather than adding to pollution, the NSW government should be seeking ways to reduce emissions. It is not acceptable to argue that worsening pollution is not a problem simply because it is already bad.
- IV. King Street Gateway is not included in modelling or Cumulative impact assessment however will alter the road geometry and capacity adjacent to the project.
- V. The impact of the project on cycling and walking will be considerable around construction sites. The promise of a construction plan is not sufficient. There has not been sufficient consultation or warning given to those directly affected or interested organisations. There needs to be a longer period of consultation so that the community can be informed about the added dangers and inconvenience, especially when you consider that it is over a 4 year period.
- VI. Significant declines in pollutants are due to improvements to in-vehicle technology and fuel. However, plans to improve standards for heavy vehicles, which disproportionately contribute to NOx emissions and thus ozone, appear to have stalled. The proponent needs to provide a scenario that sets out impacts due to delays in adopting improved emission standards.
- VII. Bridge Road School - Pyrmont Bridge Road site - The EIS states that 'construction activities are predicted to impact' this School. However, the only mitigation proposed is to consult with the School 'to identify sensitive receivers of the school along with periods of examination'. (Table 5-120) The EIS should not be approved on the basis that it does not propose any measures to reduce the impacts to this School. The EIS simply states that 'where practicable' work should be scheduled to avoid major student examination period when students are studying for examinations such as the Higher School Certificate. This is inadequate and students will be studying every day in preparation for examinations and this proposal will impact on their ability to be provided with an education. Consultation is not considered an adequate response and detailed mitigation should be provided which will reduce the impacts to students to an acceptable level.

Campaign Mailing Lists : I would like to volunteer and/or be informed about the anti-WestConnex campaigns - My details must be removed before this submission is lodged, and must be used only for campaign purposes and must not be divulged to other parties

Name _____ Email _____ Mobile _____

I submit my strongest objections to the WestConnex M4-M5 Link proposals as contained in the EIS application # SSI 7485, for the reasons set out below.

Name: Christine McAllish

Signature: [Signature]

Please **include** my personal information when publishing this submission to your website
Declaration: I **HAVE NOT** made any reportable political donations in the last 2 years.

Address: 10 Silver St

Suburb: St. Peter's Postcode: 2044

Submission to:

Planning Services,
 Department of Planning and Environment
 GPO Box 39, Sydney, NSW, 2001

Attn: Director – Transport Assessments

Application Number: SSI 7485

Application Name:
 WestConnex M4-M5 Link

- I. Recently Andrew Constance has been quoted numerous times promoting his vision of the transport future and some of these views are aired in the EIS but the vision put forward is highly visionary with no practical detail addressing how these changes are going to be brought about and so they are totally unrealistic. For example it is starting to be commonly accepted that car manufacturers will be reducing production of petrol/diesel cars before 2040 probably starting in 2030. It is proposed that electric cars will then take over. It is suggested that cars will be charged over night at people's homes. Virtually no one in the Inner City Suburbs has a garage. Are all the streets throughout all the suburbs going to be fitted out with charging points outside all the houses, similar to parking meters? We have all watched the shambles of the rolling out of the NBN it would be mind blowing to watch what would happen with the rolling out of charging points to each household without a garage and it would take years to achieve. There are virtually no recharging points at any Fuel Stations anywhere as yet and to set these up will take years. A large part of the population run older cars, because that is all they are able to afford. It will take many years for these petrol/diesel cars to disappear. Andrew Constance has also said that when everyone is driving an autonomous car average speeds will be reduced but as they are not being controlled by individual drivers this will mean they will be able to travel much closer together and so there will not be so much delay caused by spread out congestion. If this is to be so perhaps the suggestion could be made that some mechanism could be employed which would enable these cars to link together; if that could be done then they could form -a TRAIN - and then really travel at speed!
- II. The decision to build a three-stage tollway instead of expanding public transport has never been subjected to democratic decision-making and in fact has been opposed by the great majority of submissions received in response to the Environmental Impact Statements for the first two stages.
- III. We object to the selection of the Darley Road site on the basis that it provides for daily movements of 170 heavy and light vehicles accessing Darley Road. This creates an unacceptable risk to the safety of pedestrians accessing the North Leichhardt light rail stop as well as bicycle users accessing the bicycle route on Darley Road and entering Canal road to join the dedicated bike paths on the bay run. Many school children cross at this point to walk to Orange Grove and Leichhardt Secondary College. The EIS states that an alternative truck movement is proposed which involves use of the City West Link with no trucks to access Darley Road. The selection of Darley Road should not be approved if it involves any truck movements on Darley Road, which is what it currently provides.

Campaign Mailing Lists: I would like to volunteer and/or be informed about the anti-WestConnex campaigns - My details must be removed before this submission is lodged, and must be used only for campaign purposes and must not be divulged to other parties

Name _____ Email _____ Mobile _____


Attention Director Infrastructure Projects, Planning Services, Department of Planning and Environment GPO Box 39, Sydney, NSW, 2001	Name: <i>Christine McAllister</i>	
	Address: <i>10 Silver St</i>	
Application Number: SSI 7485	Suburb: <i>St Peters</i>	Postcode <i>2044</i>
Application Name: WestConnex M4-M5 Link	Signature: <i>[Signature]</i>	
Please include my personal information when publishing this submission to your website Declaration : I HAVE NOT made any reportable political donations in the last 2 years.		

I object to the whole of the WestConnex Project, and the specific WestConnex M4-M5 Link proposals as contained in the EIS application, for the following reasons, and request the Minister reject the application.

1. *I object to this new tollway because in the past tolls have been justified as needed to pay for the new road. This is not the case of this tollway that will charge tolls for 40 years. This is only to guarantee revenue to the new private owner.*
2. *The proponent excludes the impact of the Western Sydney Airport from analysis of the project. This could have a significant impact on traffic volumes.*
3. *The modelling shows significant increases in traffic on Victoria Rd (+20% ADT) which is already at capacity.*
4. *Most people in Emu Plains, Penrith, Mt Druitt, or Blacktown who work in Sydney CBD use the trains. What workers travelling to Sydney city really need are better and more frequent trains. This is just dismissed by the EIS.*
5. *Most people in Emu Plains, Penrith, Mt Druitt, or Blacktown who work in Sydney CBD use the trains. What workers travelling to Sydney city really need are better and more frequent trains. This is just dismissed by the EIS.*
6. *The modelling shows the motorway exceeds reasonable operating limits in the peak in less than ten years.*
7. *The key intersection performance tables in App H (p.258 St Peters and 248 Rozelle) demonstrate that many intersections will either worsen (at the worst case scenario of LOS F) or remain unchanged particularly in 2033, including the following intersections:*
 - ◆ *Princes Highway/Canal Road*
 - ◆ *Princes Highway/Railway Road*
 - ◆ *Unwins Bridge Road/Campbell Street*
 - ◆ *Campbell Road/Bourke Road*
 - ◆ *Princes Highway/Campbell Street*
 - ◆ *Ricketty Street/Kent Road*
 - ◆ *Gardeners Road/Kent Road*
 - ◆ *Gardeners Road/Bourke Road*
 - ◆ *Gardeners Rd/O'Riordan Street*
 - ◆ *Victoria Road/Lyons Road*
 - ◆ *Victoria Road/Darling Street*
 - ◆ *Victoria Road/Robert Street*
8. *The underlying traffic modelling and outputs was insufficient to:*
 - ◆ *Demonstrate the need for the project.*
 - ◆ *Understand impacts of dispersed traffic on connecting roads, such as the Anzac Bridge, and whether they have available capacity to meet the predicted traffic discharge. Any congestion on exits has the capacity to negate all travel time savings to the exit point, given the small predicted benefits.*
9. *Public transport is rejected by the EIS so the state government is forcing us to use cars more when most major cities in the world are trying to reduce the number of cars on the roads. We know this is to promote private road operators' profits. I object to putting so much public funding to the cause of private profit. I urge the Secretary of Planning to reject this project.*

Campaign Mailing Lists : I would like to volunteer and/or be informed about the anti-WestConnex campaigns - My details must be removed before this submission is lodged, and must be used only for campaign purposes and must not be divulged to other parties

Name _____ Email _____ Mobile _____

Submission from:	Submission to:
Name:..... Christine Neallish	Planning Services, Department of Planning and Environment GPO Box 39, Sydney, NSW, 2001
Signature:..... 	Attn: Director – Transport Assessments
Please include my personal information when publishing this submission to your website Declaration : I HAVE NOT made any reportable political donations in the last 2 years.	Application Number: SSI 7485 Application
Address: 10 Silver St	Application Name: WestConnex M4-M5 Link
Suburb: St Peters Postcode: 2044	

I submit my objection to the WestConnex M4-M5 Link as contained in the EIS application # SSI 7485, for the following reasons, **and ask that the Minister reject the application and require preparation of a genuine, not indicative, EIS**

- i. An on-line interactive map was published with the M4-M5 Concept Design that indicated a very wide yellow 'swoosh' that is upwards of a kilometre wide in some sections of the M4-M5 proposals. SMC have NEVER publicly published or acknowledged that the contractor to be appointed to build the tunnels will be 'encouraged' to do so within the yellow swoosh footprint, but may go outside the indicative swoosh area if found necessary after further geotech and survey work. The proposed Sydney Water Tunnels surveys (EIS 12-57) could potentially see a dramatic change in the tunnel alignments in the Newtown area. Why were these surveys not done during the past three years such that 'definitive' rather than 'indicative' alignments could be published. The EIS should be withdrawn till such time that it is a true and fair 'definitive' document open for genuine public comment.
- ii. Traffic operational modelling – Leichhardt. The EIS does not provide any operational modelling for the Darley Road area (8-11), despite the fact 170 vehicles a day are proposed to enter this highly congested (during peak hours) area. Darley Road is a critical arterial road for commuters accessing the City West Link and this analysis should be provided so that impacts can be properly assessed.
- iii. The project directly affected five listed heritage items, including demolition of the stormwater canal at Rozelle. Twenty-one other statutory heritage items of State or local heritage significant would be subject to indirect impacts through vibration, settlement and visual setting. And directly affected nine individual buildings as assessed as being potential local heritage items. It is unacceptable that heritage items are removed or potentially damaged and the approval should prohibit such destruction.(Executive Summary xviii)
- iv. The Rozelle Rail Yards are a totally inappropriate area to create a new recreational area because the area will be highly polluted by unfiltered Pollution Stacks and Tunnel Portals. In the EIS it is referred to as an idealized area. "It is envisaged that the quantum of active recreation within the Rozelle Rail Yards would be further developed by others as projects such as The Bays Precinct are developed. The concept plan provides spaces that could include an array of active recreation opportunities and even community facilities such as gardens or a school." The suggestion that this would be a suitable location for a School is just beyond belief and demonstrates that those who have put these plans together are either staggeringly ignorant or totally delusional! At a time when major World cities are doing all they can to address the dire problems of pollution this is an appalling suggestion that is totally out of touch.
- v. Insufficient time has been given for the community to prepare submissions to the EIS, especially when one considers that whole neighbourhoods affected by the project were not even notified during the concept design period. e.g Newtown, east of King St.

Campaign Mailing Lists : I would like to volunteer and/or be informed about the anti-WestConnex campaigns - My details must be removed before this submission is lodged, and must be used only for campaign purposes and must not be divulged to other parties

Name _____ Email _____ Mobile _____

I object to the WestConnex M4-M5 Link proposals as contained in the EIS application # SSI 7485, for the reasons set out below.

Name: Christine McAllister

Signature: [Signature]

Please **include** my personal information when publishing this submission to your website
Declaration : I **HAVE NOT** made any reportable political donations in the last 2 years.

Address: 10 Silver St

Suburb: St Peters Postcode: 2044

Submission to:

Planning Services,
 Department of Planning and Environment
 GPO Box 39, Sydney, NSW, 2001

Attn: Director – Transport Assessments

Application Number: SSI 7485

Application Name: WestConnex M4-M5 Link

- (1) Many students walk or ride to Orange Grove and Leichhardt Secondary College schools via Darley Road. There are also a number of childcare centres very close to the Darley Road site.
- (2) There will be 100 workers a day on the site, with provision for only 10-20 car spaces and there is a concession that local streets will be used, who will be 'encouraged' to use public transport. Our experience with the major construction sites in Haberfield, and St Peters that public transport is not used by the workers and that despite the fact they are not supposed to do so, they park in our local streets and cause strife with our residents.
- (3) I am appalled to read in the EIS that more than 100 homes across the Rozelle construction sites will be severely affected by construction noise for months or even years at a time. This would include hundreds of individual residents including young children, school students and people who spend time at home during the day. The predicted levels are more than 75 decibels and high enough to produce damage over an eight hour period. Such noise levels will severely impact on the health, capacity to work and quality of life of residents. NSW Planning should not give approval to a project that could cause such impacts. Promises of potential mitigation are not enough, especially when you consider the ongoing unacceptable noise in Haberfield during the M4East construction.
- (4) The impact of the deep tunnelling for the M4-M5 link - in addition to the tunnelling for the new Sydney Metro in the same area - in the Tempe, Sydenham, St Peters, Newtown and Camperdown and beyond is an unknown hazard to the soundness of the buildings above, and given that two different tunnelling operations will take place quite close, the people in those buildings will struggle to get repairs and compensation for loss because either contractor will no doubt blame the other.
- (5) It is clear that Annandale, Glebe, Rozelle and Lilyfield will be exposed to unacceptable health risks. With four unfiltered emissions stacks in the area plus a large number of exit portals, the residents of this area will suffer greatly from poisonous diesel particulates. This is negligent when you consider that, the World Health Organisation in 2012 declared diesel particulates carcinogenic. "As you are no doubt aware there are at least 5 schools that will be in the orbit of these poisonous fumes and children and the elderly are most at risk to lung ailments. Your Education Minister Rob Stokes declared in 2017, "No ventilation shafts will be built near any school."
- (6) The EIS states that traffic congestion around the St Peters Interchange is expected to be worse after completion of the M5 and the M4-M5 Link particularly in the evening peak hour. The EIS admits that this will have a "moderate negative" impact on the neighbourhood in increasing pollution (also admitted separately) therefore in health impacts, on safety for foot and cycle traffic but also for vehicles and on the local amenity.

Campaign Mailing Lists : I would like to volunteer and/or be informed about the anti-WestConnex campaigns - My details must be removed before this submission is lodged, and must be used only for campaign purposes and must not be divulged to other parties

Name _____ Email _____ Mobile _____

Attention Director

Application Number: SSI 7485

Infrastructure Projects, Planning Services,
Department of Planning and Environment
GPO Box 39, Sydney, NSW, 2001

Application Name: WestConnex M4-M5 Link

Name:

Christine McCallister

Signature:

~~Christine McCallister~~ Christine McCallister

Please include my personal information when publishing this submission to your website.
I HAVE NOT made reportable political donations in the last 2 years.

Address:

10 Silver St

Suburb:

St Peters

Postcode

2044

I submit my objection to the WestConnex M4-M5 Link proposals for the reasons stated below, and request the Minister reject the application entirely, and cause the proponents to reissue an EIS that is based on a fully researched, developed, and budgeted concept design, and require the proponents to prepare a new business case against that design.

- a) *The removal of Buruwan Park between the Crescent and Bayview Crescent/Railway Pde Annandale to accommodate the widening realignment of the Crescent would be a particular loss of badly needed parkland in this Inner City area. Currently we have fewer parks than almost any suburb in Sydney so this would have a direct impact on local people. Buruwan Park also lies on a major cycle route from Railway Pde through to Anzac Bridge, UTS and the CBD. The alternative route being suggested is poor and takes no real account of trying to encourage cycling as a mode of transport. Cycling should be made as easy as possible to get more ordinary commuters to bicycle and the alternative to the current level route directs cyclists to Johnston St and then up Bayview Crescent arguably the steepest road in Annandale.*
- b) *It is obvious the NSW government is in a desperate rush to get planning approval for the M4/M5. It has only allowed 60 days for comment yet the M4/M5 project is the most expensive and complicated stage of WestConnex. Critically, it involves building three layers of underground tunnels under parts of Rozelle. Such tunnelling does not exist anywhere in the world and as yet there are no engineering plans for this complex construction. Approval depends on senior staff in NSW Planning compliantly agreeing to tick off on the EIS, as was done with the New M5 and the M4. This demonstrates a wanton disregard for the safety of the residents of Rozelle and those who will be using the tunnel. WHAT IS THE RUSH?*
- c) *Stage 3 is the most complex and expensive stage of WestConnex and the government is seeking approval, yet there are no detailed construction plans so we are not speaking to a real situation.*
- d) *Motor vehicles account for 14% of Particulate Pollution of 2.5 microns and less in Australia. There is no safe level to exposure to particulate matter of 2.5 microns and less. Particulate matter is linked with Asthma, Lung Disease, Cancer and Stroke.*
- e) *It is clear that Annandale, Glebe, Rozelle and Lilyfield will be exposed to unacceptable health risks. With four unfiltered emissions stacks in the area plus a large number of exit portals, the residents of this area will suffer greatly from poisonous diesel particulates. This is negligent when you consider that, the World Health Organisation in 2012 declared diesel particulates carcinogenic. "As you are no doubt aware there are at least 5 schools that will be in the orbit of these poisonous fumes and children and the elderly are most at risk to lung ailments. Your Education Minister Rob Stokes declared in 2017, "No ventilation shafts will be built near any school."*
- f) *This EIS contains little or no meaningful design and construction detail. It appears to be a wish list not based on actual effects. Everything is indicative, 'would' not 'will', telling me nothing is actually 'known' for certain - and is certainly not included here.*

Campaign Mailing Lists : I would like to volunteer and/or be informed about the anti-WestConnex campaigns - My details must be removed before this submission is lodged, and must be used only for campaign purposes and must not be divulged to other parties

Name _____ Email _____ Mobile _____

Submission from:	Submission to:
Name:..... <i>Christine McAllister</i>	Planning Services, Department of Planning and Environment GPO Box 39, Sydney, NSW, 2001
Signature:..... <i>Christine McAllister</i>	Attn: Director – Transport Assessments
Please include my personal information when publishing this submission to your website Declaration : I HAVE NOT made any reportable political donations in the last 2 years.	Application Number: SSI 7485 Application
Address: <i>10 Silver St</i>	Application Name: WestConnex M4-M5 Link
Suburb: <i>St. Peter's</i>Postcode: <i>2044</i>	

I submit my objection to the WestConnex M4-M5 Link as contained in the EIS application # SSI 7485, for the following reasons, **and ask that the Minister reject the application and require preparation of a genuine, not indicative, EIS**

- A. *Heavy vehicle movements during peak hours – Leichhardt. The EIS states that 'reasonable and practical management strategies would be investigated to minimize the volume of heavy vehicle movements during peak hours.' (8-53). This is also not acceptable as it is not known what will actually be done to manage this impact. It is not good enough for the EIS, which forms the basis of the approval of this project, to simply mention 'investigations' and not detail a proper plan (on which residents can comment) on management of heavy vehicle movements during peak hours. In addition, Darley Road is very congested from 7am until 9.30am and then from 4pm-6.30pm, well outside the 'peak' periods identified in the EIS. And the impact on traffic will be caused by 'light' vehicles and not simply heavy vehicles. It is clear that there is no plan for managing these vehicle movements. The EIS should not be approved as drafted. It is unacceptable for this volume of vehicles to be proposed for this critical arterial road with no plan for management*
- B. *The volume of extra heavy traffic in the Rozelle area and the acknowledged impact this will have on local roads is completely unacceptable to me.*
- C. *It is stated that if congestion proves to be a problem then other solutions will have to be found. Other routes that are being considered will be using the Western Distributor, the Crescent, Victoria Rd, Ross St, Pyrmont Bridge Rd and Johnston St. The Crescent and Johnston St are clearly going to be used. This despite the fact that in a consultation those representing Westconnex assured residents of Annandale that neither Johnston St or Booth St would be used. It is expected that these routes will also be used for night transport. It is clear that it is unlikely that transportation routes shown in the EIS will be adhered to. This is unacceptable.*
- D. *Daytime noise at 177 properties across the project is predicted to be so bad during the years of construction that extra noise treatments will be required. There is however a caveat - the properties will change if the design changes. My understanding is that the design could change without the public being specifically notified or given the chance for feedback. This means that there is a possibility of hundreds of residents being severely impacted who are not even identified in this EIS. I find this completely unacceptable.*
- E. *Discharge of water into storm water at Blackmore Oval – Leichhardt The permanent substation and water treatment plant proposed for the Darley Road site facility should not be approved as part of the EIS. It proposes discharging water from the tunnels into the storm water canal near Blackmore Oval. This will devastate our waterways and impact negatively on the amenity of the bay which has four rowing clubs in close proximity. In addition, the environmental impacts of this discharge are not properly set out in the EIS.*

Campaign Mailing Lists : I would like to volunteer and/or be informed about the anti-WestConnex campaigns - My details must be removed before this submission is lodged, and must be used only for campaign purposes and must not be divulged to other parties

Name _____ Email _____ Mobile _____

I submit my strongest objections to the M4-M5 Link proposals as contained in the EIS application # SSI 7485, and request the Minister to reject the application and require SMC / RMS to issue a true, not an 'indicative' and fundamentally flawed EIS

Name: Christina McAllister

Signature: CM

Please **include** my personal information when publishing this submission to your website

Declaration : I **HAVE NOT** made any reportable political donations in the last 2 years.

Address: 10 Silver St

Suburb: St Peters Postcode: 2044

Submission to:

Planning Services,
Department of Planning and
Environment
GPO Box 39, Sydney, NSW, 2001

Attn: Director – Transport
Assessments

Application Number: SSI 7485

Application Name:
WestConnex M4-M5 Link

- (1) Flooding – Leichhardt. Darley Road and adjacent streets such as Hubert St are exposed to flood. The flood impact could be exacerbated by the disruption or blockage of existing drainage networks, which are risks identified in the EIS. The EIS has not assessed whether the identified risk to the existing drainage network will cause increased risk of flood damage to flood lots and it fails to take account of the Inner West Council's Leichhardt Floodplain Risk Management Plan which contains recommended flood modification options. The EIS has not assessed whether its drainage infrastructure will impede the Inner West Council's Leichhardt Floodplain Risk Management Plan option HC_FM3 to lay additional pipes/culverts from Elswick Street to Hawthorne Canal (via Regent Street and Darley Road). RMS has not assessed whether its drainage infrastructure will impede Inner West Council's Leichhardt Floodplain Risk Management Plan option HC_FM4 to lay additional pipes/ culverts from William Street to Hawthorne Canal via Hubert Street and Darley Road. The EIS should not be approved as it has not properly explained or assessed these impacts.
- (2) The substation and water treatment plant should be moved to the north end of the site near the City West link. This will mean that the site is less visible to residents and most pedestrian access is at this end. There are no homes that will have direct line of sight of the facility if it is moved. This will also enable direct pedestrian access to the light rail without the need to use the winding path at the rear of the site which creates safety issues and adds to the time required to access the light rail stop.
- (3) 1599 residences or thousands of residents would have noise levels in the evening sufficient to cause sleep disturbance. The technical paper in EIS acknowledges that this is the case, even allowing for acoustic sheds and noise walls. Sleep disturbance has health risks including heightened stress levels and risk of developing dementia. This is simply not acceptable.
- (4) I oppose the destruction of any more of Sydney's heritage for WestCONnex. I am appalled that Sydney Motorway Corporation is seeking approval to tunnel under hundreds of highly valued heritage buildings in Newtown without any serious assessment of risk at all. This heritage belongs to all of Sydney.
- (5) I am completely opposed to approving a project in which the Air quality experts recommend rather than filtrating stacks extra stacks could be added later.
- (6) The EIS was prepared by global engineering firm AECOM, which also prepared the EIS for Stages 1 and 2. When he approved these earlier stages, the then Minister for Planning Rob Stokes pointed to conditions of approval that would minimise impacts on communities. But the impacts have turned out to worse than expected.

Campaign Mailing Lists : I would like to volunteer and/or be informed about the anti-WestConnex campaigns - My details must be removed before this submission is lodged, and must be used only for campaign purposes and must not be divulged to other parties

Name _____ Email _____ Mobile _____

Attention Director

Application Number: SSI 7485


Infrastructure Projects, Planning Services,
Department of Planning and Environment
GPO Box 39, Sydney, NSW, 2001

Application Name: WestConnex M4-M5 Link

Name:

Christine McAllister

Signature:



Please include my personal information when publishing this submission to your website.
I HAVE NOT made reportable political donations in the last 2 years.

Address:

10 Silver St

Suburb:

St Peters

Postcode

2074

I submit my objection to the WestConnex M4-M5 Link proposals for the reasons stated below, and request the Minister reject the application entirely, and cause the proponents to reissue an EIS that is based on a fully researched, developed, and budgeted concept design, and require the proponents to prepare a new business case against that design.

- (1) The Air quality data is confusing and is not presented in a form that the community can interpret. The lack of clarity leads to a suspicion that areas of concern are being covered up.
- (2) Additional facilities. The EIS states that the contractor may decide upon additional 'construction ancillary facilities' to the 12 identified in the EIS. The EIS should not be approved on the basis that there may be more unidentified sites taken, as residents will have no opportunity to comment on their impacts. The approval condition should limit any construction facilities to those already notified and detailed in the EIS.
- (3) The EIS at 7-21 states that Community update Newsletters were distributed to residents 'near the project footprint' in many suburbs. This statement is simply not correct. No such newsletters were received by residents in central and northern Newtown. SMC was made aware of this fact, but has not responded to verbal and written requests for audited confirmation of the addresses 'letterboxed'. This statement of community engagement should be rejected by the Department.
- (4) The EIS identifies hundreds of negative impacts of the project but always states that they will be manageable or acceptable even if negative. This shows the inherent bias in the EIS process.
- (5) It is outrageous to suggest that four unfiltered stacks would be built in one area in Rozelle
- (6) It is stated that if congestion proves to be a problem then other solutions will have to be found. Other routes that are being considered will be using the Western Distributor, the Crescent, Victoria Rd, Ross St, Pyrmont Bridge Rd and Johnston St. The Crescent and Johnston St are clearly going to be used. This despite the fact that in a consultation those representing Westconnex assured residents of Annandale that neither Johnston St or Booth St would be used. It is expected that these routes will also be used for night transport. It is clear that it is unlikely that transportation routes shown in the EIS will be adhered to. This is unacceptable.
- (7) The EIS states that traffic congestion around the St Peters Interchange is expected to be worse after completion of the M5 and the M4-M5 Link particularly in the evening peak hour. The EIS admits that this will have a "moderate negative" impact on the neighbourhood in increasing pollution (also admitted separately) therefore in health impacts, on safety for foot and cycle traffic but also for vehicles and on the local amenity.
- (8) The EIS uses maps indicating alignment of the mainline tunnels. It is clear from more detailed reading deep into the EIS (ie 12-57 Sydney Water Tunnels) that the alignment and depths of the tunnels may vary very significantly, after further survey work has been done and construction methodology determined by the construction contractor. The maps provided in the EIS are nothing more than 'indicative' and are misleading the community. The EIS should be withdrawn, corrected and updated, and reissued for genuine public comment based on 'definitive' information.

Campaign Mailing Lists : I would like to volunteer and/or be informed about the anti-WestConnex campaigns - My details must be removed before this submission is lodged, and must be used only for campaign purposes and must not be divulged to other parties

Name _____ Email _____ Mobile _____

Attention Director Infrastructure Projects, Planning Services, Department of Planning and Environment GPO Box 39, Sydney, NSW, 2001	Name: <u>Christine Mallys</u>
	Address: <u>10 Silver St</u>
Application Number: SSI 7485	Suburb: <u>St. Peter's</u> Postcode <u>2044</u>
Application Name: WestConnex M4-M5 Link	Signature: <u>C. Mallys</u>
Please <u>include</u> my personal information when publishing this submission to your website. Declaration : I HAVE NOT made any reportable political donations in the last 2 years.	

I object to the whole of the WestConnex Project, and the specific WestConnex M4-M5 Link proposals as contained in the EIS application, for the following reasons, and request the Minister reject the application.

- i. The EIS notes that an 'Operational Traffic Performance Review' will be undertaken at 12 months and five years after the M4-M5 Link is open to consider the need for "post-opening mitigation measures" (Page 223, Chapter 9.8, Appendix H). I object to this approach as it is contrary to the requirements of the EIS process and reflects a clear admission on the part of the NSW Government that:
 - It has no confidence in the traffic modelling process to predict to any reliable extent the likely impacts of the Project;
 - It is unable or unprepared to describe the true impacts of the Project on the people of NSW;
 - It has not considered or budgeted for the potentially significant additional roadworks required to address the impacts of the Project (or the need for road upgrades to feed toll-paying drivers to WestConnex.
- ii. The EIS states that the risk of ground settlement is lessened where tunnelling is more than 35m (EIS Vol 2B App E p1). Yet the depths of tunnelling in streets leading to and around the Inner West Interchange are astonishingly low, eg John St at 22m, Emma St at 24m, Hill St at 28m, Moore St 27m, Piper St 37m, (Vol 2B Appendix E Part 2), Catherine St at 28m (Vol 2B Appendix E Part 1) - homes would indisputably sustain damage or cracking at these depths.
- iii. Concentrations of some pollutants PM_{2.5} and PM₁₀ are already near the current standard and

in excess of proposed standards (p9-81, p9-93). It is critical to note that these particulates are a classified carcinogen and are known to have critical, and at times fatal, consequences if elevated. People living within 500 metres of heavily affected areas have demonstrably shorter lives, much higher incidences of chronic lung conditions and higher levels of cardiovascular diseases.
- iv. I object to the whole WestConnex project and Stage 3, the M4-M5 Link in particular, because I object to paying high tolls to fund a road project that does not benefit Western Sydney.
- v. The modelling conclusions are internally inconsistent. There is an assumption that traffic would dissipate at the edge of the motorway with no negative impacts on the CBD, Mascot and Alexandria. However there is also an assumption that additional roads would be needed to cope with said traffic.
- vi. Given that the modelling for air quality is based on the traffic modelling, which, as shown above, is fundamentally flawed, and given poor air quality has a significant health impact the EIS should not be approved until an independent scientifically qualified reviewer has analysed the stated air quality outcomes and identified any deficits

Campaign Mailing Lists : I would like to volunteer and/or be informed about the anti-WestConnex campaigns - My details must be removed before this submission is lodged, and must be used only for campaign purposes and must not be divulged to other parties

Name _____ Email _____ Mobile _____

I object to the WestConnex M4-M5 Link proposals as contained in the EIS application # SSI 7485, for the reasons set out below.

Name: Christine McAllister

Signature: Christine McAllister

Please **include** my personal information when publishing this submission to your website

Declaration: I **HAVE NOT** made any reportable political donations in the last 2 years.

Address: 10 Silver St

Suburb: St Peters Postcode: 2044

Submission to:

Planning Services,
Department of Planning and Environment
GPO Box 39, Sydney, NSW, 2001

Attn: Director – Transport Assessments

Application Number: SSI 7485

Application Name: WestConnex M4-M5 Link

- i. It is clear from the EIS that spoil truck movements will not be confined to the City West link. At a community consultation it was revealed that trucks removing spoil at Camperdown would very likely be travelling from the James Craig Rd area and in that case would be using the additional lane on the Crescent and then turning right up Johnston St. This is totally CONTRARY to what concerned residents had been promised would not happen. It is clear that any assurances given to the community in past consultations are totally disregarded without consultation later. This is unacceptable.
- ii. The latest EIS was released just ten business days after feedback period ended for the Concept Design for the M4/M5 and before preliminary drilling to establish a route through the Inner West is completed. WHAT IS THE RUSH? This EIS is little more than a concept design and is far less developed than earlier ones. It is composed of many indicate only plans such that it is impossible to know what the impacts will be and yet approval is being sought in a rush. The EIS ignores more than 1500 submissions, including one of 142 pages from the Inner West Council.
- iii. The proposal to run trucks so close to homes is dangerous. There have been two fatalities on Darley Road at the proposed site location. The EIS does not propose any noise or safety barriers to address this. Despite the unacceptable impact to nearby homes, there is no proposal for noise walls, nor any mitigation to individual homes.
- iv. Because this is still based on a "concept design" it is unknown how the communities affected will not know what is being done below their residences, schools, business premises and public spaces, particularly if the whole project is sold into a private corporation's ownership before the actual designs and construction plans are determined. The EIS makes references to these designs and plans being reviewed but there is NO information as to what agency will be responsible for such reviews or whether the outcomes of such reviews will be made public. The communities below whose homes, business premises, public buildings and public spaces this massive project will be excavated and built will be completely in the dark about what is being done, what standards it is supposed to comply with, what inspection or scrutiny it will subject to, and whether the private corporations undertaking the work will be held to any liability by our government.
- v. I am appalled that the Sydney Motorway Corporation could seek approval to build complex interchanges under the suburbs of Rozelle and Leichhardt on the basis of an EIS that is based on a concept design rather than detailed proposal that includes engineering plans.
- vi. The EIS states that by 2033 Ross St will see an increase of 80 heavy vehicles a day at Peak periods. The greatest increase of Heavy vehicles at the PM peak will be in Johnston Street, which will see an increase of about 30-50 vehicles when compared to the 'without project' scenario. At Catherine St there will be an increase of 30 heavy vehicles a day at Peak periods. These streets will see a huge increase in Heavy vehicle movements if Stage 3 is built. The increase would be roughly half this amount if the project did not go ahead. Annexure Fig 26 B2 Section H

Campaign Mailing Lists : I would like to volunteer and/or be informed about the anti-WestConnex campaigns - My details must be removed before this submission is lodged, and must be used only for campaign purposes and must not be divulged to other parties

Name _____ Email _____ Mobile _____

I submit my strongest objections to the M4-M5 Link proposals as contained in the EIS application # SSI 7485, and request the Minister to reject the application and require SMC / RMS to issue a true, not an 'indicative' and fundamentally flawed EIS

Name: Christine McAllister

Signature: Cum

Please **include** my personal information when publishing this submission to your website

Declaration : I **HAVE NOT** made any reportable political donations in the last 2 years.

Address: 10 Silver Str

Suburb: St Peters Postcode: 2044

Submission to:

Planning Services,
Department of Planning and
Environment
GPO Box 39, Sydney, NSW, 2001

Attn: Director - Transport
Assessments

Application Number: SSI 7485

Application Name:
WestConnex M4-M5 Link

- A. I do not consider it acceptable that cycling/pedestrian routes should be changed for four years in Annandale and Rozelle in ways that will make cycling more difficult and walking less possible for residents with reduced mobility. These are vital community transport routes.
- B. I am deeply disappointed that the EIS contains little or no meaningful design and construction detail. It appears to be a wish list not based on actual effects. Everything is indicative, 'would' not 'will', telling me nothing is actually 'known' for certain. This is a dangerous and reckless attempt to get approval for a project that is yet to be properly designed.
- C. 371 homes and hundreds of residences near the Darley Rd construction site will be affected by noise sufficient to cause sleep disturbance. The EIS promises negotiation over mitigation on a one by one basis. This is not acceptable to me. On other projects those with less bargaining power or social networks have been left more exposed. There is no certainty in any case that additional measures would be taken or be effective. This is another unacceptable impact of this project and reason why it should be opposed.
- D. The EIS needs to provide specific detail as to what will be provided by way of alternative accommodation to the 36 residents identified as suffering extreme noise interference. There is no plan to temporarily relocate such residents, not to offer them financial compensation to enable them to move out during the worst period. There is an estimated 10 weeks of extreme noise during demolition of the commercial building and preparatory road works. Once this work is finished the residents will also be forced to endure a truck every 304 minutes for a period of five years. It is clearly not possible for such residents to continue to live in these houses and the EIS needs to detail what will be provided in terms of alternative living arrangements for part, or all of the construction work period.
- E. Hundreds of risks associated with this project have not been assessed but have instead been deferred to a detailed design stage into which the public will have no input. I call on the Department of Planning to reject this inadequate EIS that has been prepared by AECOM that has multiple commercial interests in WestConnex.
- F. Leichhardt residents were repeatedly told by SMC that the Darley Road site would be operational for three years. The EIS states that it will be operational for 5 years. This creates an unacceptable impact for residents. The works on the site should be restricted to a three-year program as was promised.
- G. The EIS states that spoil haulage hours will be restricted but ignores the fact that the same was promised for the M4 East but these promises have been ignored repeatedly.

Campaign Mailing Lists : I would like to volunteer and/or be informed about the anti-WestConnex campaigns - My details must be removed before this submission is lodged, and must be used only for campaign purposes and must not be divulged to other parties

Name _____ Email _____ Mobile _____

I wish to submit my objection to the WestConnex M4-M5 Link proposals as contained in the EIS application # SSI 7485. The reasons for objecting are set out below.

Name: Christine McAllister
 Signature: [Handwritten Signature]

Please **include** my personal information when publishing this submission to your website

Declaration : I **HAVE NOT** made any reportable political donations in the last 2 years.

Address: 10 Silver St
 Suburb: St. Peter's Postcode: 2044

Submission to:

Planning Services,
 Department of Planning and Environment
 GPO Box 39, Sydney, NSW, 2001

Attn: Director - Transport Assessments

Application Number: SSI 7485

Application Name: WestConnex M4-M5 Link

- a) Both the St Peters Active Recreation Area and the Rozelle Interchange Open Space are a false promise. Unless there is an agreement for construction and management these will be grassed wastelands with compromised amenity, adjoined by ventilation facilities in Rozelle, divided by above ground portals and difficult to access across busy roads
- b) Scientists have found that there is no safe level of air pollution. As pollution levels rise deaths and hospitalisations rise too. A thorough cost-benefit analysis that takes into account the health effects due to increased exposure is required.
- c) The EIS admits that impacts of construction of the M4-M5 Link will worsen traffic on Parramatta Rd. In these circumstances it is outrageous for motorists to be asked already to pay up to up to \$20 a day in tolls. I object to the fact that this is not considered or factored into the traffic analysis.
- d) The modelling shows severe traffic levels and increased congestion on Johnston St, and The Crescent (+80% ADT).
- e) The high tolls are set to increase for decades by the CPI or by 4% a year, whichever is higher. When inflation is low and wages are not even keeping up with low inflation this is outrageous. And it is not as if the commuters or workers of western Sydney have a real alternative in public transport. This is just gouging western Sydney road users to make the road attractive to a buyer.
- f) SMC refuses to release the traffic model and detailed analysis for independent unpaid peer review and scenario analysis. The narrow boundaries of the areas of operational modelling mean the proponents have not fully assessed the Project's impacts on key strategic centres such as the Sydney Central Business District. It is not understood why a mesoscopic modelling approach was not undertaken to gain a better understanding of impacts to the surrounding road network.
- g) I object to this new tollway project because it will not reduce traffic, simply move it around. If they were serious about reducing traffic in Parramatta Rd they would put a toll on it and make the new roads free to encourage the traffic to use the new roads. They are doing the exact opposite, so the tolls don't seem to have anything to do with traffic management. And we have already see motorists abandoning the new M4 for Parramatta roads because the new tolls are so high
- h) The EIS narrowly defines congestion as 'traffic congestion' rather than delays to reliable and efficient access to human capital, goods and services which reduces economic activity and productivity. This results in an incorrect and misleading assessment.

Campaign Mailing Lists : I would like to volunteer and/or be informed about the anti-WestConnex campaigns - My details must be removed before this submission is lodged, and must be used only for campaign purposes and must not be divulged to other parties

Name _____ Email _____ Mobile _____

I wish to submit my objection to the WestConnex M4-M5 Link proposals as contained in the EIS application # SSI 7485. The reasons for objecting are set out below.

Name: Chris McAlister

Signature: [Signature]

Please **include** my personal information when publishing this submission to your website

Declaration : I **HAVE NOT** made any reportable political donations in the last 2 years.

Address: 10 Silver St

Suburb: St Peters Postcode: 2044

Submission to:

Planning Services,
Department of Planning and Environment
GPO Box 39, Sydney, NSW, 2001

Attn: Director – Transport Assessments

Application Number: SSI 7485

Application Name: WestConnex M4-M5 Link

- (1) While the Rozelle interchange remains committed to be opened in December 2023, the design is so preliminary and so complex that it needs to be treated as another stage of the project to ensure that potential private sector funders are willing to invest, knowing they can heavily modify and/or defer the Rozelle Interchange.
- (2) The proposed Inner West Subsurface Interchange, planned as part of Stage 1 (Vol 2B Appendix E p 1), linking the 2 mainline tunnels with the Rozelle Interchange and the Iron Cove link is of serious concern, there has been little information about the Inner West Interchange, its construction or exactly which streets it would affect. At Westconnex Information sessions held in the inner west in Sept 2017 staff state the path of the tunnels and the Interchange are 'indicative only'. How are residents expected to submit submissions without knowing if their street is affected?
- (3) The project would take land intended for housing and employment specified in The Bays Precinct Transformation Plan.
- (4) Significantly, there is nothing in the EIS to ensure that tunnelling would be at a sufficient depth so as not to endanger the integrity of homes, including vibration, and noise impacts. Further, without provision for full compensation for damage sustained there would be no incentive for contractors, or Roads and Maritime Services, to minimise damage to homes or indeed to have any concern for damage sustained.
- (5) Given that these works could be undertaken to deliver toll paying drivers to the privately owned WestConnex, there is strong potential for a conflict between private profit and community impacts. The cost of any such integration works should very clearly be attributed to the Project cost, and should not impact on the available RMS budget for the State road network normal maintenance and improvement budget.
- (6) The EIS notes that the Project would cause additional traffic congestion on a number of key roads including: Gardeners Road and Bourke Road in the south, Frederick Street (Ashfield), Johnston Street (Annandale) and numerous streets in Mascot (p.8-103). The EIS must assess and identify any upgrades that the Project will require.
- (7) The proponent does not consider the impact of the Sydney Metro West. This project will have a significant impact on travel behaviour (and specifically mode share).

Campaign Mailing Lists : I would like to volunteer and/or be informed about the anti-WestConnex campaigns - My details must be removed before this submission is lodged, and must be used only for campaign purposes and must not be divulged to other parties

Name _____ Email _____ Mobile _____

I object to the WestConnex M4-M5 Link proposals as contained in the EIS application # SSI 7485, for the reasons set out below.

Name: Christine Marshall
 Signature: [Signature]

Please **include** my personal information when publishing this submission to your website
 Declaration: I **HAVE NOT** made any reportable political donations in the last 2 years.

Address: 10 Silver St
 Suburb: St Peters Postcode: 2044

Submission to:

Planning Services,
 Department of Planning and
 Environment
 GPO Box 39, Sydney, NSW, 2001

Attn: Director - Transport Assessments

Application Number: SSI 7485

Application Name: WestConnex M4-M5
 Link

- 1) The EIS at 12-57 describes possible disruptions of water supply to a vast area of Sydney as a result of tunnelling in the proximity of two major Sydney Water Tunnels in the Newtown area, stating "Detailed surveys should be undertaken to verify the levels and condition of these Sydney Water Assets". Why has an EIS been published that infers that the tunnel alignments have been thoroughly surveyed and researched, when further survey work could dramatically alter the alignments in the future?
- 2) Permanent substation and water treatment plant - Residents on Darley Rd opposite the site and residents in Hubert St will have a direct line of site to the Motorway operation infrastructure. The resultant impact is a permanent degradation of the visual environment, is a loss of amenity and is detrimental to the community. This facility should not be permitted in this location and the EIS needs to demonstrate why it is required at this site. If approved, the facility should be moved to the north of the site out of line of site of residents. The residual land should be returned for community purposes, such as green space, with future commercial uses ruled out. If the community is forced to endure 5 years of severe disruptions due to this toll road, the compensation should, at the very least, result in the land being returned to the community as green space.
- 3) The EIS does not provide any opportunity to comment on the urban design and landscape component of the project. It states that 'a detailed review and finalisation of the architectural treatment of the project operational infrastructure would be undertaken 'during detailed design'. The Community should be given an opportunity to comment upon and influence the design and we object to the approval of the EIS on the basis that this detail is not provided, nor is the community (or other stakeholders) given an opportunity to comment or influence the final design.
- 4) The justification for this project relies on the completion of other projects such as the Western Harbour Tunnel which has not yet been planned, let alone approved.
- 5) The additional unfiltered exhaust stack on the north-west corner of the interchange will further increase the vehicle pollution in an area where the prevailing south and north-westerly winds will send that pollution over residences, schools and sports fields. The St Peters Primary School in particular will be at the apex of a triangle between the two exhaust stacks on the south-western and north-western corners of the interchange. This is utterly unacceptable.

Campaign Mailing Lists : I would like to volunteer and/or be informed about the anti-WestConnex campaigns - My details must be removed before this submission is lodged, and must be used only for campaign purposes and must not be divulged to other parties

Name _____ Email _____ Mobile _____

Attention Director
Application Number: SSI 7485

Infrastructure Projects, Planning
Services,
Department of Planning and Environment
GPO Box 39, Sydney, NSW, 2001

Application Name:
WestConnex M4-M5 Link

Name: Christine McAlist

Signature: [Signature]

Please include my personal information when publishing this submission to your website.
I HAVE NOT made reportable political donations in the last 2 years.

Address: 10 Silver St

Suburb: St Peters Postcode 2044

I object to the WestConnex M4-M5 Link proposals for the following reasons, and request the Minister reject the application, and require SMC and RMC to prepare a new EIS that is based on genuine, not indicative, design parameters, costings, and business case.

- i. The EIS states that there may be a 'small increase in pollutant concentrations' near surface roads. The EIS states that potential health impacts associated with changes in air quality (specifically nitrogen dioxide and particulates) within the local community have been assessed and are considered to be 'acceptable.' We disagree that the impacts on human health are acceptable and object to the project in its entirety because of these impacts.
- ii. The EIS states that there are 'investigations' occurring into alternative access to the Darley Road site. The EIS does not provide any detail on which residents can comment about alternative access which would keep trucks off Darley Road. No spoil truck movements should be permitted on Darley Road and the plans for alternative access should be expedited. It should be a condition of approval that the alternative access is confirmed and that no spoil trucks are permitted to access Darley Road due to the unacceptable noise, safety and traffic issues that the current proposal creates
- iii. There is no evidence provided in the EIS that the ventilation outlets will be date. The EIS simply states that 'the ventilation outlets would be designed to effectively disperse the emissions from the tunnel and are predicted to have negligible effect on local air quality (xiv, Executive Summary). This is inadequate and details of the impacts on air quality need to be provided so that the residents and experts can meaningfully comment on the impact.
- iv. Rozelle Interchange and surrounds will experience increased traffic with associated noise and air pollution— most particularly at the Crescent, Johnson St and Catherine St, Annandale/Lilyfield/Leichhardt and Ross Street, Glebe. These streets are already highly congested at peak times and with a massive number of extra truck movements and traffic associated with construction, these streets will become gridlocked during peak times
- v. This EIS provides no basis on which to approve such a complex project including the building of interchanges underneath Sydney suburbs Rozelle and Leichhardt. It would be absurd to approve the building of up to three tunnels under people's homes on the basis of such flimsy information
- vi. The EIS lacks sufficient focus on traffic congestion in the suburbs of Alexandria and Erskineville. Are these being ignored because they will be even more congested than currently.

Campaign Mailing Lists : I would like to volunteer and/or be informed about the anti-WestConnex campaigns - My details must be removed before this submission is lodged, and must be used only for campaign purposes and must not be divulged to other parties

Name _____ Email _____ Mobile _____

I object to the WestConnex M4-M5 Link proposals as contained in the EIS application # SSI 7485, for the reasons set out below.

Name: Christine McMahon

Signature: [Signature]

Please include my personal information when publishing this submission to your website

Declaration: I HAVE NOT made any reportable political donations in the last 2 years.

Address: 10 Silver St

Suburb: St Peter's Postcode: 2044

Submission to:

Planning Services,
Department of Planning and Environment
GPO Box 39, Sydney, NSW, 2001

Attn: Director – Transport Assessments

Application Number: SSI 7485

Application Name: WestConnex M4-M5 Link

1. The Air quality data provided in the EIS is confusing and is not presented in a form that the community can interpret. The lack of clarity leads to a suspicion that areas of concern are being covered up.
2. Acoustic shed - Pyrmont Bridge Road site - Despite setting out the noise impacts of construction at this site, the lowest grade acoustic shed is proposed as mitigation. The EIS states that the Acoustic shed performance should be 'upgraded' and the site hoarding increased to 4 metres 'in select areas.' (EIS, 10-119). No detail is provided as to how effectively these enhancements will manage the noise and vibration impacts of construction.
3. The original objectives of the project specified improving road and freight access to Sydney Airport and to Port Botany. We now have proposals for Stages 1,2 and 3 and none achieve this goal. The community is asked to support this proposal on the basis of other major unfunded projects, which are little more than ideas on a map. This is NOT the way to plan a liveable city
4. Of the six areas of disturbance and 11 Historical Archaeological Management Units (HAMUs) identified in Chapter 20 of the EIS, none are within the Sydney LGA.
5. Map 2 in Vol 1A Chap 5 Pt 1 shows four intersecting tunnels, each 3 lanes wide, with four toll locations, apparently converging under Mayes, Young, Ferris, Moore, Catherine, Hill, John, Emma, Styles, Ilka, Paling, and the many other surrounding streets. The construction of four intersecting tunnels at varying depths in a spaghetti junction network would exacerbate ground settlement and vibrations, and cause homes most of which are Federation or earlier above the Interchange to be seriously impacted.
6. The EIS states that the impact on regional air quality is minimal and thus concludes that the project's impact on ozone is negligible. Ozone is a major pollutant and Western Sydney, Campbelltown in particular, suffers the worst ozone pollution. Major components of ozone are generated in eastern Sydney and drift west. Previous environment departments have spoken about the need for an eight-hour standard concentration and goal for ozone (DECCEW, 2010, State of Knowledge: Ozone). OEH needs to provide information about the value of this standard and on the impact of new motorways on that level.
7. The EIS (App H, p.269) refers to the RMS plans to carry out "network integration" works surrounding the Rozelle interchange once the project is complete but offers little detail of the nature of the works. It mentions the intersection of the Western Distributor and Pyrmont Bridge Road at Pyrmont, Western Distributor near Darling Harbour and a review of kerbside uses near Western Distributor, The Crescent, Johnston Street and Ross Street.

Campaign Mailing Lists : I would like to volunteer and/or be informed about the anti-WestConnex campaigns - My details must be removed before this submission is lodged, and must be used only for campaign purposes and must not be divulged to other parties

Name _____ Email _____ Mobile _____

I submit my strongest objections to the WestConnex M4-M5 Link proposals as contained in the EIS application # SSI 7485, for the reasons set out below.

Name: Christie MCAHON
 Signature: CMCAHON

Please include my personal information when publishing this submission to your website
 Declaration: I HAVE NOT made any reportable political donations in the last 2 years.

Address: 10 Silver St
 Suburb: St Peters Postcode: 2044

Submission to:

Planning Services,
 Department of Planning and Environment
 GPO Box 39, Sydney, NSW, 2001

Attn: Director – Transport Assessments

Application Number: SSI 7485

Application Name:
 WestConnex M4-M5 Link

- 1) The EIS states that 'a preferred noise mitigation option' would be determined during 'detailed design'. This is unacceptable and residents have no opportunity to comment on the detailed designs. The failure to include this detail means that residents have no idea as to what is planned and cannot comment or input into those plans. (Executive Summary xvi)
- 2) The social and economic impact study notes the high value placed on community networks and social inclusion but does nothing to seriously evaluate the social impacts on these of WestCONnex. Any genuine assessment would draw on experience with the New M5 and M4 East rather than ignoring it. This lack of genuine engagement with social impact reduces the study to the level of a demographic description and a series of bland value statement
- 3) Worker parking – Leichhardt. There is provision in the EIS for only a dozen worker car parks and no provision for the 100 or so workers who will be permanently based at the Darley Road site for up to five years. A major construction site project should not be permitted in a neighbourhood area without allocated parking for all workers. No other business would be permitted to be established without this requirement being satisfied – why is it acceptable for this project? In addition, the EIS proposes the removal of 20 car spaces used by residents on Darley Road and will remove the 'kiss and ride' facility at the light rail stop. This will result in residents being unable to park in their own street and will increase noise impacts from workers doing shift changeovers 24 hours a day.
- 4) The removal of spoil from the Rozelle Rail Yards will lead to the largest number of spoil truck movements on the entire Stage 3 project: 517 Heavy truck movements a day, of which 46 are stated to take place during peak hours. This will lead to extra noise and air pollution in this area.
- 5) The money spent on this stage could have been spent on modernizing the railway signal system so the train service could be improved which would benefit the communities west of Parramatta. What commuters out west really need is an extension of the heavy rail train system. I object that we were never given a choice about it.
- 6) The accuracy of the traffic modelling outputs can only be as good as the accuracy of the inputs. Projections of key inputs relating to population and employment become very unreliable beyond 10 or 15 years. In addition to this, the transport sector is facing a potentially significant disruption from connected, automated vehicles that may have a significant impact on traffic growth. This has not been considered or modelled.

Campaign Mailing Lists : I would like to volunteer and/or be informed about the anti-WestConnex campaigns - My details must be removed before this submission is lodged, and must be used only for campaign purposes and must not be divulged to other parties

Name _____ Email _____ Mobile _____

I submit my strongest objections to the M4-M5 Link proposals as contained in the EIS application # SSI 7485, and request the Minister to reject the application and require SMC / RMS to issue a true, not an 'indicative' and fundamentally flawed EIS

Name: Christine McAllister

Signature: CMcAllister

Please **include** my personal information when publishing this submission to your website

Declaration : I **HAVE NOT** made any reportable political donations in the last 2 years.

Address: 10 Silver St

Suburb: St Peter's Postcode: 2044

Submission to:

Planning Services,
Department of Planning and
Environment
GPO Box 39, Sydney, NSW, 2001

Attn: Director – Transport
Assessments

Application Number: SSI 7485

Application Name:
WestConnex M4-M5 Link

- I. Table 6.1 in Appendix Q (Social and Economic impact) is not an accurate report on the concerns of residents. It downgrades the concerns of Newtown, St Peters and Haberfield residents. It does not even mention concerns about additional years of construction in Haberfield and St Peters. It also does not mention concerns about heritage impacts in Newtown. I can only assume that this is because there was almost no consultation in Newtown and a failure to notify impacted residents including those on the Eastern Side of King Street and St Peters.
- II. I object to the proposal to the Darley Road civil and tunnel site because of the unacceptable risk it will create to the safety of our community. Darley Road is a known accident and traffic blackspot and the movements of hundreds of trucks a day will create an unacceptable risk of accidents. On Transport for NSW's own figures, the intersection at the City West Link and James Street is the third most dangerous in the inner west.
- III. Unacceptable noise levels will accompany the construction of this massive interchange. No analysis has been provided of the magnitude of increased noise pollution which will adversely affect the local citizens.
- IV. The EIS states that 'reasonable and feasible work practices and mitigation measures would be implemented to minimise potential noise impacts due to activities occurring at the Darley Road civil and tunnel site.' 96-52) This is not good enough. The EIS does not contain any detail whatsoever of these proposal on which they can comment. In addition, there is no requirement that measures will in fact be introduced to address noise impacts. The approval conditions need to contain detail of specific noise mitigation measures that are mandated and can be enforced.
- V. Night works – Leichhardt. The EIS states that to minimize disruptions to traffic on the existing road network (including in peak hours) there will be night works where appropriate. Given the congested nature of Darley Road, it is likely there will be frequent night work (EIS, 6.4). This will create an unacceptable impact in residents. It is unacceptable that a highly unsuitable site has been selected. And, instead of a proper plan to manage traffic, the EIS contemplate work simply occurring at night. This is objected to in the strongest terms.
- VI. A lot of work has gone into building cycling and pedestrian routes in Rozelle and Annandale. Interference and disruption of routes for four years is not a 'temporary' imposition.
- VII. The Health costs of outdoor Air Pollution in Australia are up to \$8.4 Billion a year. The Health costs of Particulate Pollution in the Sydney Greater Metropolitan area is around \$4.7 Billion a year. With no filtration on the Westconnex tunnels these Health costs will rise substantially.

Campaign Mailing Lists : I would like to volunteer and/or be informed about the anti-WestConnex campaigns - My details must be removed before this submission is lodged, and must be used only for campaign purposes and must not be divulged to other parties

Name _____ Email _____ Mobile _____

Attention Director

Application Number: SSI 7485

Infrastructure Projects, Planning Services,
Department of Planning and Environment
GPO Box 39, Sydney, NSW, 2001

Application Name: WestConnex M4-M5 Link

Name:

Christine McAllister

Signature:

[Signature]

Please include my personal information when publishing this submission to your website.

I HAVE NOT made reportable political donations in the last 2 years.

Address:

10 Silver Street

Suburb:

St. Peter's

Postcode

2044

I submit my objection to the WestConnex M4-M5 Link proposals for the reasons stated below, and request the Minister reject the application entirely, and cause the proponents to reissue an EIS that is based on a fully researched, developed, and budgeted concept design, and require the proponents to prepare a new business case against that design.

1. The assessment and solution to potentially serious problems described in the EIS at 12-57 (where mainline tunnels alignment crosses key Sydney Water utility services that service Sydney's eastern and southern suburbs) is "based on assumptions about the strength and stiffness of the water tunnels given that limited information about the design and condition of these assets was available. Detailed surveys should be undertaken to verify the levels and condition of these Sydney Water assets. A detailed assessment would be carried out in consultation with Sydney Water to demonstrate that construction of the M4-M5 Link tunnels would have negligible adverse settlement or vibration impacts on these tunnels. A settlement monitoring program would also be implemented during construction to validate or reassess the predictions should it be required." The community can have no confidence in the EIS proposals that are incomplete and possibly negligent. The EIS proposals and application should not be approved till these issues are definitively resolved and publicly published.
2. The EIS proposes that all trucks will arrive at the Darley Road civil and tunnel site from Haberfield and travel along Darley Road to the site, with a right-hand turn now permitted into James Street. The proposed route will result in a truck every 3-4 minutes for 5 years running directly by the small houses on Darley Road. These homes will not be habitable during the five-year construction period due to the unacceptable noise impacts. The truck noise will be worsened by their need to travel up a steep hill to return to the City West Link, so the noise impacts will affect not just those homes on or immediately adjacent to Darley Road.
3. The EIS states that darley Road is a contaminated site, and likely has asbestos. The proposal is that 'treated' water will be directly discharged into the stormwater drain at Blackmore oval. There are four long-standing rowing clubs in the vicinity of this location. This plan will jeopardise the integrity of our waterway and compromise the use of the bay for recreational activities for boat and other users. We object in the strongest terms to this proposal on environmental and health reasons. There is no detail of the ongoing Motorway maintenance activities during operation provided in the EIS. The community therefore cannot comment on the impact that this ongoing facility will have on the locality. This component of the EIS should not be approved as this information is not provided and therefore impacts (on parking, safety, noise, amenity of the area) are not known.
4. The EIS needs to require that all workers are bussed in or use public transport such as the light rail with no parking whatsoever permitted on local roads at the Darley Road site. This is justified because the site provides 11 car spacers for an estimated 100 workers a day on site. The project cannot be approved on this basis without a strict requirement on workers to use public transport or project provided transport and a prohibition needs to be in place against parking on local streets. The EIS needs to require that this restriction is included in all contracts and in the relevant approval documentation

Campaign Mailing Lists : I would like to volunteer and/or be informed about the anti-WestConnex campaigns - My details must be removed before this submission is lodged, and must be used only for campaign purposes and must not be divulged to other parties

Name _____ Email _____ Mobile _____

I submit my strongest objections to the WestConnex M4-M5 Link proposals as contained in the EIS application # SSI 7485, for the reasons set out below.

Name: Christine McAllish

Signature: CMc

Please **include** my personal information when publishing this submission to your website

Declaration: I **HAVE NOT** made any reportable political donations in the last 2 years.

Address: 10 Silver St

Suburb: St Peters Postcode: 2044

Submission to:

Planning Services,
Department of Planning and Environment
GPO Box 39, Sydney, NSW, 2001

Attn: Director – Transport Assessments

Application Number: SSI 7485

Application Name:
WestConnex M4-M5 Link

1. The EIS claims to have saved Blackmore Park and Easton Park due to negative community feedback. I am concerned that this is a false claim and that this site was never really in contention due to other physical factors. I would like NSW Planning to investigate whether this claim is correct to have heeded the community is false or not.
2. It is clear that Annandale, Glebe, Rozelle and Lilyfield will be exposed to unacceptable health risks. With four unfiltered emissions stacks in the area plus a large number of exit portals, the residents of this area will suffer greatly from poisonous diesel particulates. This is negligent when you consider that, the World Health Organisation in 2012 declared diesel particulates carcinogenic. "As you are no doubt aware there are at least 5 schools that will be in the orbit of these poisonous fumes and children and the elderly are most at risk to lung ailments. Your Education Minister Rob Stokes declared in 2017, "No ventilation shafts will be built near any school."
3. No workers associated with the WestConnex project should be permitted to park on local streets. Parking is at a premium in this area and many residents do not have off-street parking. The removal of 20 car spaces for five years as is proposed on Darley Road will worsen this situation as will the removal of 'kiss and ride facilities' at the light rail. There is also a pre-DA application for 120 units on William Street which is not taken into account in the EIS. This will place further stress on parking. The EIS needs to outright prohibit any worker parking on local streets.
4. In the EIS there are indications of what is to be expected in the Rozelle Rail Yards construction site and the Crescent Civil site. But the EIS states that only after Construction Contractors have been engaged would project designs and methodologies be finally worked out and agreed. This may result in major changes to the project design and construction methodologies. The community will have no input into this process, so the community is totally powerless to be able to comment on what will actually be proposed, how it will be carried out and what will finally be built. This is not acceptable.
5. I object to the selection of the Darley Road site on the basis that the works required (demolition and surface works) will create unacceptable and unbearable noise and vibration impacts for extended periods. The EIS indicates that at least 36 homes will basically be unliveable during this period. In addition, the planned 170 heavy and light vehicles will considerably worsen the impact of construction noise.

Campaign Mailing Lists: I would like to volunteer and/or be informed about the anti-WestConnex campaigns - My details must be removed before this submission is lodged, and must be used only for campaign purposes and must not be divulged to other parties

Name _____ Email _____ Mobile _____

I wish to submit my objection to the WestConnex M4-M5 Link proposals as contained in the EIS application # SSI 7485. The reasons for objecting are set out below.

Name: Christine McAllister

Signature: Christine McAllister

Please include my personal information when publishing this submission to your website

Declaration : I HAVE NOT made any reportable political donations in the last 2 years.

Address: 10 Silver Street

Suburb: St. Peter's Postcode: 2044

Submission to:

Planning Services,
Department of Planning and Environment
GPO Box 39, Sydney, NSW, 2001

Attn: Director - Transport Assessments

Application Number: SSI 7485

Application Name: WestConnex M4-M5 Link

- 1) Rozelle Interchange and surrounds will experience increased traffic with associated noise and air pollution- most particularly at the Crescent, Johnson St and Catherine St, Annandale/Lilyfield/Leichhardt and Ross Street, Glebe. These streets are already highly congested at peak times and with a massive number of extra truck movements and traffic associated with construction, these streets will become gridlocked during peak times.
- 2) The EIS should not be approved as it does not contain any certainty for residents as to what is proposed and does not provide a basis on which the project can be approved. The EIS states 'the detail of the design and construction approach is indicative only based on a concept design and is subject to detailed design and construction planning to be undertaken by the successful contractors.' Therefore this entire process is a sham as the extent to which concerns are taken into account is not known as the contractor can simply make further changes. As the contractor is not bound to take into account community impacts outside of the strict requirements and as the contractor will be trying to deliver the project as quickly and cheaply as possible, it is likely that the additional measure proposed with respect to construction noise mitigation for (example) will not be adopted. The EIS should not be approved on the basis that it does not provide a reliable basis on which to base the approval documents. It does not provide the community with a genuine opportunity to provide meaningful feedback in accordance with the legislative obligation of the Government to provide a consultation process because the designs are 'indicative' only and subject to change. Because of this the EIS is riddled with caveats and lacks clear obligations and requirements for project delivery. The additional effect of this is that the community and other stakeholders such as the Council will be unable to undertake compliance activities as the conditions are simply too broad and lack any substantial detail.
- 3) All of the streets abutting Darley Road identified as NCA 13 (James Street to Falls Street) should have a strict prohibition on any truck movements and worker contractor parking. These homes are already suffering the worst construction impacts of the work on the site and should be spared the further imposition of lack of parking and additional noise impacts. The EIS needs to prohibit outright truck movements (including parking) and worker parking on all of these streets.
- 4) The EIS indicates that 36 homes will have unacceptable noise impacts for extended periods at the Darley road construction site. The EIS does not mention the cumulative impact of aircraft noise in the Leichhardt or St Peters area, and therefore does not reflect the true impact of construction noise on the amenity of nearby residents and businesses. The noise impacts of construction are not able to be mitigated to an acceptable level and the EIS should not be approved on this basis.

Campaign Mailing Lists : I would like to volunteer and/or be informed about the anti-WestConnex campaigns - My details must be removed before this submission is lodged, and must be used only for campaign purposes and must not be divulged to other parties

Name _____ Email _____ Mobile _____

Attention Director Infrastructure Projects, Planning Services, Department of Planning and Environment GPO Box 39, Sydney, NSW, 2001	Name: <u>Christine McAllister</u>	
Application Number: SSI 7485	Address: <u>10 Silver St</u> Suburb: <u>St. Peters</u> Postcode <u>2044</u>	
Application Name: WestConnex M4-M5 Link	Signature: <u>[Signature]</u>	
Please <u>include</u> my personal information when publishing this submission to your website Declaration : I HAVE NOT made any reportable political donations in the last 2 years.		

I object to the whole of the WestConnex Project, and the specific WestConnex M4-M5 Link proposals as contained in the EIS application, for the following reasons, and request the Minister reject the application.

- | | |
|--|--|
| <p>a) There is no statement on the level of accuracy and reliability of the traffic modelling process. This is a major shortcoming and is contrary to the Secretary's Environmental Assessments Requirements. Westconnex traffic modelling relies on implausible traffic volumes that exceed the capacity of the road links and intersections at several key locations.</p> <p>b) The great number of heritage houses in the Rozelle interchange construction zone has not been specifically addressed. Noise and vibration impacts can have far more significant impacts on these types of properties. There is no functional management plan for these risks, no articulated complaints investigation process nor any articulated compensation and remediation strategy.</p> <p>c) This is despite the RMS being the client for the Sydney Motorways Corporation. It would appear this is a deliberate strategy of the NSW Government to ensure local communities affected by construction traffic have no reasonable means of managing any complaint. It is undemocratic, against the principles of open government espoused in the election platform of the current government and ultimately escalates community unrest. (P 8-44)</p> | <p>d) The EIS states that 'a preferred noise mitigation option' would be determined during 'detailed design'. This is unacceptable and residents have no opportunity to comment on the detailed designs. The failure to include this detail means that residents have no idea as to what is planned and cannot comment or input into those plans. (Executive Summary xvi)</p> <p>e) I object strongly to AECOM's approach to heritage. The methodology used is simply to describe heritage. If it interrupts the project plans, it simply must be destroyed. This is not an assessment at all. Plans to salvage items do have value but this value should not be used as a carrot to justify the removal of buildings.</p> <p>f) The traffic modelling process is not fit for purpose and places significant risks on the people of NSW in terms of:</p> <ul style="list-style-type: none"> ○ Traffic impacts that are significantly different to those presented in the EIS. ○ Toll earnings that are significantly lower than projections – resulting in government subsidising the owner for lost earnings. <p>g) The project objectives (Part 3.3 of EIS) include enabling the construction of motorways over the harbour and to the northern beaches. However, the traffic impacts of these motorways in Rozelle have not been assessed. These projects were not part of the business case that justified the WestConnex in the first place. This constant shifting of reasoning as to why the project is justified points to a</p> |
|--|--|

Campaign Mailing Lists : I would like to volunteer and/or be informed about the anti-WestConnex campaigns - My details must be removed before this submission is lodged, and must be used only for campaign purposes and must not be divulged to other parties

Name _____ Email _____ Mobile _____

Submission from:	Submission to:
Name: <u>Christine McA Hisher</u>	Planning Services, Department of Planning and Environment GPO Box 39, Sydney, NSW, 2001
Signature: <u>[Signature]</u>	Attn: Director – Transport Assessments
Please include my personal information when publishing this submission to your website Declaration : I HAVE NOT made any reportable political donations in the last 2 years.	Application Number: SSI 7485 Application
Address: <u>10 Silver St</u>	Application Name: WestConnex M4-M5 Link
Suburb: <u>ST Peters</u> Postcode: <u>2044</u>	

I submit my objection to the WestConnex M4-M5 Link as contained in the EIS application # SSI 7485, for the following reasons, **and ask that the Minister reject the application and require preparation of a genuine, not indicative, EIS**

- I. The EIS states that Darley Road is a contaminated site, likely including asbestos. There is a risk to the community associated with spoil removal, transfer and handling. We object to the selection of the site based on the environmental risks that this creates, along with risks to health of residents.
- II. Motor vehicles account for 14% of Particulate Pollution of 2.5 microns and less in Australia. There is no safe level to exposure to particulate matter of 2.5 microns and less. Particulate matter is linked with Asthma, Lung Disease, Cancer and Stroke.
- III. The warm and caring words contained in the EIS, ref Sustainability Management Strategy, have not been reflected in the wanton destruction of homes, trees and habitat already. Why should we believe them?
- IV. The EIS states that property damage due to ground movement may occur. We object to the project in its entirety on this basis. The EIS states that 'settlement, induced by tunnel excavation, and groundwater drawdown, may occur in some areas along the tunnel alignment'. The risk of ground movement is lessened where tunnelling is more than 35 metres. However, some tunnelling is at less than 10 metres. This proposed tunnel alignment creates an unacceptable risk of ground movement. In addition, the EIS states that there are a number of discrete areas to the north and northwest of the Rozelle Rail Yards, to the north of Campbell Road at St Peters and in the vicinity of Lord Street at Newtown where ground water movement above 20 milliliters is predicted 'strict limits on the degree of settlement permitted would be imposed on the project' and 'damage' would be rectified at no cost to the owner. would be placed (Executive Summary, xvii -iii). The project should not be permitted to be delivered in such a way that there is a known risk to property damage that cannot be mitigated to an acceptable level of risk.
- V. Noise mitigation – Leichhardt. The noise mitigation proposed in the EIS is unacceptable. No detail of noise walls is provided, giving residents no opportunity to comment on whether final impacts are acceptable. This is despite the fact 36 homes are identified in the EIS as severely affected by construction noise. The acoustic shed proposed is of the lowest grade and does not cover the entire site, resulting in noise impacts from the movement of trucks in and out of the tunnel access point. The highest grade acoustic shed should be provided, with the shed covering the entire site. The additional noise mitigation such as noise walls, need to be det out in detail so that residents can properly comment on the impacts.
- VI. The EIS acknowledges that extra construction traffic will add to travel times across the Inner West and have a negative impact on businesses in the area. No compensation is suggested. These impacts are not been taken into account of evaluating the cost of WestCONNex.

Campaign Mailing Lists : I would like to volunteer and/or be informed about the anti-WestConnex campaigns - My details must be removed before this submission is lodged, and must be used only for campaign purposes and must not be divulged to other parties

Name _____ Email _____ Mobile _____

Attention Director
Application Number: SSI 7485

Infrastructure Projects, Planning
Services,
Department of Planning and
Environment
GPO Box 39, Sydney, NSW, 2001
Application Name:
WestConnex M4-M5 Link

Name: Christine McAllister

Signature: [Signature] Please
include my personal information when publishing this submission to your website. I HAVE NOT
made reportable political donations in the last 2 years.

Address: 10 Silver St

Suburb: St Peters

Postcode 2044

I submit my objection to the WestConnex M4-M5 Link proposals for the reasons stated below, and request the Minister reject the application entirely, and cause the proponents to reissue an EIS that is based on a fully researched, developed, and budgeted concept design, and require the proponents to prepare a new business case against that design.

- A. The nature of proposed "post-opening mitigation measures" (Page 223, Chapter 9.8, Appendix H) are unknown and their impacts could be significant including intersection and road widening (and associated property loss), banning parking in local centres, removal of trees, footpaths and cycling facilities. The people of NSW have a reasonable expectation to understand whether such impacts form part of the Project and they should be detailed in the EIS. They should not be left to a "wait and see" approach. Not only a proper analysis of demand, but also of traffic dispersion should be provided for connecting roads up to three kilometres from every exit and entry portal and the capacity of those roads analysed.
- B. I object to the whole project but particularly the tolls which are unfair when people living west of Parramatta really need alternative to western neighborhoods north-south. If we had better public transport then many of us would not have to drive and this would reduce the traffic.
- C. The strategic model (whole system) inputs traffic volumes that simply cannot be accommodated in the road interchanges and feeder routes. It is physically impossible to fit that amount of traffic on a road.
- D. The induced demand of 0.3% is too low based on historical experience in Sydney. The benefits counted from reduced traffic volumes on roads such as the existing M5 and the Eastern Distributor are unlikely to be realized due to real levels of induced demand
- E. The modelling process incorporates a highly unusual definition of induced traffic (p.45 of Appendix H). Induced traffic should not include the increase in trips due population growth and land use changes as these are modelled elsewhere.
- F. The EIS notes that "in preparing the traffic staging plans during construction the key considerations (...) include maintaining traffic and lane capacity (...) on the arterial road network, particularly during peak periods; minimising impacts on public transport services (...); and minimising impacts on key active transport links". Existing capacity for both public and active modes of transport should be maintained. (P 8-70)
- G. The method and logic used to develop and assess the Project is similar to methods that have delivered numerous motorways around Australia that have not only failed to ease congestion, but have made it significantly worse.

Campaign Mailing Lists : I would like to volunteer and/or be informed about the anti-WestConnex campaigns - My details must be removed before this submission is lodged, and must be used only for campaign purposes and must not be divulged to other parties

Name _____ Email _____ Mobile _____

Attention Director

Application Number: SSI 7485

Infrastructure Projects, Planning
Services,Department of Planning and Environment
GPO Box 39, Sydney, NSW, 2001

Application Name:

WestConnex M4-M5 Link

Name:

Christine McAllister

Signature:

Please include my personal information when publishing this submission to your website.
I HAVE NOT made reportable political donations in the last 2 years.

Address:

10 Silver St

Suburb:

St Peters

Postcode

2044

I object to the WestConnex M4-M5 Link proposals for the following reasons, and request the Minister reject the application, and require SMC and RMC to prepare a new EIS that is based on genuine, not indicative, design parameters, costings, and business case.

- a) This EIS treats the public with contempt. It offers no final design, no commitment to an outcome and only the most vague and unreliable traffic modelling. It seeks to get NSW Government approval so that the opportunity to design, build, operate, maintain and toll the road can be sold to private investors, completely outside of the view of the public who will bear the effects on their community for the next 100 years. This is a continuation of the appalling disregard for transparency and disregard of the population that bears the brunt of the WestConnex traffic impacts. It displays a lack of understanding of contemporary good practice in transport problem resolution.
- b) At the Rozelle Rail Yards site there will be 2 entry/exits for Heavy vehicles off the City West Link. Extra traffic controls are to be set up with extra sequences of traffic light controls to enable spoil trucks to access and exit this site. It is stated there will be 517 Heavy Truck movements as day of which 46 will be in Peak hours, plus 10 truck movements from the Crescent site. Maps showing the truck movements show that all these trucks will use the City West link. Similar maps for Darley Rd dive site also show trucks from there using the City West Link. At a consultation with a Westconnex staff member it was stated that trucks removing spoil from Camperdown dive site would be stationed and called up from James Craig Rd, so there will also be a constant movement of trucks from this location onto the City West Link. The EIS states the cumulative effect of truck movements from all sites onto the City West Link will be 700 one way Heavy truck movements a day and of that 208 will be in Peak hours. This will cause total gridlock. The EIS says other routes maybe considered; there are no details of these. This is unacceptable as it would allow a privately owned SMC to make whatever decisions they saw fit when and if the EIS is approved with no input from the community allowed.
- c) The impacts on The Crescent and Annandale are massive and were not sufficiently revealed in the Concept Design to enable residents to give feedback on the negative impacts on communities and businesses in the area.
- d) It is clear that Annandale, Glebe, Rozelle and Lilyfield will be exposed to unacceptable health risks. With four unfiltered emissions stacks in the area plus a large number of exit portals, the residents of this area will suffer greatly from poisonous diesel particulates. This is negligent when you consider that, the World Health Organisation in 2012 declared diesel particulates carcinogenic. "As you are no doubt aware there are at least 5 schools that will be in the orbit of these poisonous fumes and children and the elderly are most at risk to lung ailments. Your Education Minister Rob Stokes declared in 2017, "No ventilation shafts will be built near any school."

Campaign Mailing Lists : I would like to volunteer and/or be informed about the anti-WestConnex campaigns - My details must be removed before this submission is lodged, and must be used only for campaign purposes and must not be divulged to other parties

Name _____ Email _____ Mobile _____

Submission from:	Submission to:
Name: <u>Christine Neall</u>	Planning Services, Department of Planning and Environment GPO Box 39, Sydney, NSW, 2001
Signature: <u>[Signature]</u>	Attn: Director – Transport Assessments
Please include my personal information when publishing this submission to your website Declaration : I HAVE NOT made any reportable political donations in the last 2 years.	Application Number: SSI 7485 Application
Address: <u>10 Silver St</u>	Application Name: WestConnex M4-M5 Link
Suburb: <u>St Peters</u> Postcode: <u>2044</u>	

I submit my objection to the WestConnex M4-M5 Link as contained in the EIS application # SSI 7485, for the following reasons, **and ask that the Minister reject the application and require preparation of a genuine, not indicative, EIS**

- 1) The assessment of Strategic Alternative 2 (Investment in "alternative transport" modes) should:
 - ◇ identify key network capacity issues
 - ◇ identify the shift away from private vehicles required to deliver the necessary relief on the road network to meet the future transport needs of Sydney
 - ◇ identify the mix of investments in public transport, cycling and walking required to deliver these mode splits.
 - ◇ use multi-modal transport modelling and economic assessment to inform the analysis and assessment of the alternative.
- 2) Stage 3 is the most complex and expensive stage of WestConnex, yet there are no detailed construction plans. It is not enough to say there will be mitigation if negative impacts unfold. An EIS should assess risks and be able to predict whether they are worth risking and if so, what mitigation should be necessary.
- 3) The EIS claims to have saved Blackmore Park and Easton Park due to negative community feedback. I am concerned that this is a false claim and that this site was never really in contention due to other physical factors. I would like NSW Planning to investigate whether this claim is correct to have heeded the community is false or not.
- 4) Motor vehicles account for 14% of Particulate Pollution of 2.5 microns and less in Australia. There is no safe level to exposure to particulate matter of 2.5 microns and less. Particulate matter is linked with Asthma, Lung Disease, Cancer and Stroke.
- 5) The Western Sydney Airport is due to commence construction next year with completion in 2026. Demand for air travel in Sydney is set to double over the next 20 years. Initial patronage is said to be 10 million passengers per year. Information should be provided demonstrating how (or whether) the project caters for travel to the new airport and the likely lessening of demand to the current monopoly airport.
- 6) The Concept Design was a woefully inadequate document totally devoid of any real depth of detail in terms of maps, scales, distances with only vague suggestions and glamorized Artist's Impressions of an idealized view of what Stage 3 would be like. It was another example of current city planning documents that consistently accentuate huge areas of tranquil green spaces with families and children out walking and riding bicycles in idealized parks and suburbs. All this is total PR spin and bears no reality about the real outcome of the build. It bears no reality as to what Stage 3 of Westconnex will be like.
- 7) I am completely opposed to approving a project in which the Air quality experts recommend rather than filtrating stacks extra stacks could be added later.

Campaign Mailing Lists : I would like to volunteer and/or be informed about the anti-WestConnex campaigns - My details must be removed before this submission is lodged, and must be used only for campaign purposes and must not be divulged to other parties

Name _____ Email _____ Mobile _____

I submit my strongest objections to the M4-M5 Link proposals as contained in the EIS application # SSI 7485, and request the Minister to reject the application and require SMC / RMS to issue a true, not an 'indicative' and fundamentally flawed EIS

Name: Christine McAllister

Signature: CMC

Please **include** my personal information when publishing this submission to your website

Declaration : I **HAVE NOT** made any reportable political donations in the last 2 years.

Address: 10 Silver St

Suburb: St. Peters Postcode: 2044

Submission to:

Planning Services,
Department of Planning and
Environment
GPO Box 39, Sydney, NSW, 2001

Attn: Director – Transport
Assessments

Application Number: SSI 7485

Application Name:
WestConnex M4-M5 Link

- a. The EIS acknowledges that four years of M4/M5 construction would have a negative economic and social impact across the Inner West through interrupted traffic routes, slower traffic times, disruption with public transport, interruption with businesses and loss of connections across communities. This finding highlights the need for a proper cost benefit analysis for the project. Such social costs should not simply be dismissed with the promise of a construction plan into which the community has not input or powers to enforce.
- b. The Air quality data is confusing and is not presented in a form that the community can interpret. The lack of clarity leads to a suspicion that areas of concern are being covered up.
- c. It is outrageous to suggest that four unfiltered stacks would be built in one area in Rozelle
- d. The EIS uses maps indicating alignment of the mainline tunnels. It is clear from more detailed reading deep into the EIS (ie 12-57 Sydney Water Tunnels) that the alignment and depths of the tunnels may vary very significantly, after further survey work has been done and construction methodology determined by the construction contractor. The maps provided in the EIS are nothing more than 'indicative' and are misleading the community. The EIS should be withdrawn, corrected and updated, and reissued for genuine public comment based on 'definitive' information.
- e. The removal of spoil at the Rozelle Rail Yards will lead to the largest amount of Spoil truck movements on the entire Stage 3 project: 517 Heavy truck movements a day, of which 46 are stated to take place at Peak hours. There will also be 10 Heavy truck movements a day from the Crescent Civil Site. The sheer number of trucks on the road will lead to massive increases in congestion. Maps in the EIS have the spoil trucks going to and from these sites from the Haberfield direction on the City West Link. This is also the direction that is being proposed for spoil truck movements from Darley Rd which is said to have 100 Heavy truck movements a day. It is stated that the cumulative effect of truck movements from all sites on the City West Link will be 700 (one way) Heavy truck movements a day and of that 208 will be in Peak hours. This plan totally lacks credibility
- f. In Leichhardt serious safety concerns about the choice of the Darley Rd site have been raised by the Inner West Council and an independent engineer's report. Despite countless meetings between local residents and SMC and RMS over 12 months, none of the serious and legitimate concerns raised by the residents have even been acknowledged. This is a massive breach of community trust and seriously questions the integrity of the EIS.

Campaign Mailing Lists : I would like to volunteer and/or be informed about the anti-WestConnex campaigns - My details must be removed before this submission is lodged, and must be used only for campaign purposes and must not be divulged to other parties

Name _____ Email _____ Mobile _____

Attention Director

Application Number: SSI 7485

Infrastructure Projects, Planning
Services,Department of Planning and Environment
GPO Box 39, Sydney, NSW, 2001

Application Name:

WestConnex M4-M5 Link

Name:

Christine McAllister

Signature:

Please include my personal information when publishing this submission to your website.I HAVE NOT made reportable political donations in the last 2 years.

Address:

10 Silver St

Suburb:

St Peters

Postcode

2044

I object to the WestConnex M4-M5 Link proposals for the following reasons, and request the Minister reject the application, and require SMC and RMC to prepare a new EIS that is based on genuine, not indicative, design parameters, costings, and business case.

- a) Removal of vegetation – Leichhardt. The EIS states that all vegetation will be removed on the Darley Road site. There are several mature trees located on the north of the site. None of these trees should be removed as they provide precious greenery. They also act as a visual and noise screen for residents from the City West Link traffic. All efforts should be taken to retain the trees and the EIS should not simply permit these trees to be removed without proper investigations being undertaken as to how they can be retained. If they are removed following a proper investigation and consideration of all options, then the approval needs to specify that all streets are replaced with mature, native trees at the conclusion of the construction at the site
- b) The EIS does not mention the impact of aircraft noise and its cumulative impact. As such, the noise levels identified are misleading. I object to the selection of the Darley Road site because of the unacceptable noise impacts it will have on surrounding homes and businesses.
- c) The modelling area shown in Figure 8-5 should be extended to include Johnston Street and The Crescent/Minogue Crescent/Ross Street corridor to Parramatta Road to provide clarity on how these feeder routes are envisaged to operate in 2023 and 2033. It should include the modelling assumptions applied
- d) The EIS should not be approved as it does not contain any certainty for residents as to what is proposed. The EIS states 'the detail of the design and construction approach is indicative only based on a concept design and is subject to detailed design and construction planning to be undertaken by the successful contractors.' Therefore this entire process is a sham as the extent to which concerns are taken into account is not known as the contractor can simply make further changes. As the contractor is not bound to take into account community impacts outside of the strict requirements and as the contractor will be trying to deliver the project as quickly and cheaply as possible, it is likely that the additional measure proposed with respect to construction noise mitigation for (example) will not be adopted. The EIS should not be approved on the basis that it does not provide a reliable basis on which to base the approval documents. It does not provide the community with a genuine opportunity to provide meaningful feedback in accordance with the legislative obligation of the Government to provide a consultation process because the designs are 'indicative' only and subject to change. Because of this the EIS is riddled with caveats and lacks clear obligations and requirements for project delivery. The additional effect of this is that the community and other stakeholders such as the Council will be unable to undertake compliance activities as the conditions are simply too broad and lack any substantial detail

Campaign Mailing Lists : I would like to volunteer and/or be informed about the anti-WestConnex campaigns - My details must be removed before this submission is lodged, and must be used only for campaign purposes and must not be divulged to other parties

Name Christine McAllister Email cmcallister7@gmail.com Mobile _____

I submit my strongest objections to the WestConnex M4-M5 Link proposals as contained in the EIS application # SSI 7485, for the reasons set out below.

Submission to:

Planning Services,
Department of Planning and Environment
GPO Box 39, Sydney, NSW, 2001

Name: Christine McAllister

Signature: Christine McAllister

Attn: Director – Transport Assessments

Please include my personal information when publishing this submission to your website
Declaration: I HAVE NOT made any reportable political donations in the last 2 years.

Application Number: SSI 7485

Application Name:
WestConnex M4-M5 Link

Address: 10 Silver Street

Suburb: St. Peter's Postcode: 2044

- 1) The three Pollution Stacks in the Rozelle Rail yards are shown to be 38 meters high. This is a totally inappropriate location for these Pollution Stacks. The Rozelle Rail Yards are located in a valley. The Stacks will be on land that is approximately 3.5 meters above sea level. Balmain Road between Wharf Rd and Victoria Road is at an elevation of on average 37 meters. Orange Grove Primary School is at an elevation of 33.4 meters. Areas of Hornsey Rd Rozelle are at 28 meters. Around the junction of Annandale St and Weynton St in Annandale the height above sea level is 29 meters. All these areas are in close proximity to these stacks. All the pollution being exhausted from these stacks will almost be on the same level as these locations and so will be blowing almost directly into these properties, especially in summer when many windows are open. This is not acceptable. In situations of no wind the pollution will accumulate in this valley area and make the surrounding area highly polluted. This is not acceptable. There are also at least 4 schools of Primary age children well within one kilometer of these Stacks. Young children are the most vulnerable to pollution related disease.
- 2) EIS social impact study states that "the health and safety of residents should be prioritised around construction areas" – this is merely platitudinous in the light of the choice of Darley Rd the third most dangerous traffic intersection in the Inner West as a construction site.
- 3) The EIS states that the Rozelle interchange and the surrounds of the Anzac Bridge are currently close to capacity. With the proposed project construction the area is going to be subjected to a huge increase in vehicle movements throughout the area for 5 years. Even the 'with project' scenario states that this area will experience no improvement and if anything the current situation will be worse. This is totally unacceptable and proves that the whole project is a complete White Elephant. Indeed it is stated in the EIS that the only way to mitigate for this situation by 2033 is for the working population to adjust their work hours. "Due to forecast congestion, some of this traffic is predicted not to be able to start or finish their journey within the peak period. Some drivers will therefore choose to make their journey either earlier or later in the peak period to avoid delay. This behavior is called 'peak spreading'..." This is a categorical admission of failure of this complete project and a stupendous waste of Tax Payers money.
- 4) No noise barriers have been proposed. This is unacceptable and appropriate noise barriers should be included in the EIS for consideration. (Executive Summary xvii)
- 5) The mechanical ventilation proposed depends on single direction tunnel construction, so how it can possibly work for large curved tunnels on multiple levels is unknown.

Campaign Mailing Lists: I would like to volunteer and/or be informed about the anti-WestConnex campaigns - My details must be removed before this submission is lodged, and must be used only for campaign purposes and must not be divulged to other parties

Name _____ Email _____ Mobile _____

Attention Director

Application Number: SSI 7485

Infrastructure Projects, Planning
Services,Department of Planning and
Environment

GPO Box 39, Sydney, NSW, 2001


Application Name:

WestConnex M4-M5 Link

Name:

Christine McAllister

Signature:

Please
include my personal information when publishing this submission to your website. I HAVE NOT
made reportable political donations in the last 2 years.

Address:

10 Silver St

Suburb:

St Peter's

Postcode 2044

I submit my objection to the WestConnex M4-M5 Link proposals for the reasons stated below, and request the Minister reject the application entirely, and cause the proponents to reissue an EIS that is based on a fully researched, developed, and budgeted concept design, and require the proponents to prepare a new business case against that design.

- i. The St Peters and Rozelle interchanges are of particular concern. St Peters will have large volumes of vehicles accelerating and decelerating as they enter and exit tunnels and access roads, next to proposed playing fields. This is complicated by emissions stacks located in the Interchange – whereby pollution from the interchange is supercharged by the emissions from the stacks
- ii. the Secretary's Environmental Assessment Requirements (SEARs) for the EIS (Page 8-2 – Table 8-1) require the Applicant to consider the operational transport impact of toll avoidance however information provided on toll avoidance in Chapter 9.8 (Page 222) of Appendix H is limited to four short paragraphs.
- iii. Road congestion is reducing bus performance and reliability. The project will make it worse.
 - The EIS says traffic on ANZAC Bridge will increase by 2023 (p.8-103).
 - Traffic modelling shows bus times will be slower into the city in the morning (p.3-19).
 - The EIS identifies capacity constraints on ANZAC Bridge (p3-19). This project will dump more traffic onto the ANZAC Bridge.
- iv. The EIS notes that the project design and land use forecasts have changed significantly since the Stage 2 and Stage 3 EIS. However the cumulative analysis does not quantify the expected change on those roads. The EIS only notes significant increases in traffic volumes.
- v. The construction and operation of the project will result in 51 property acquisitions. We object to the project in its entirety because of this impact. We note that a number of long-standing businesses have been acquired and that many families and businesses in earlier stages have been forced to go to court to seek fair compensation. We object to the acquisition in particular of the Dan Murphys site. The business was substantially renovated and a new business opened with full knowledge of the likely acquisition. We object to it being acquired and compensated in these circumstances and call on the Government to investigate the circumstances which led to this occurring (Executive Summary xvii)
- vi. I do not consider it acceptable that cycling/pedestrian routes should be changed for four years in Annandale and Rozelle in ways that will make cycling more difficult and walking less possible for residents with reduced mobility. These are vital community transport routes.

Campaign Mailing Lists : I would like to volunteer and/or be informed about the anti-WestConnex campaigns - My details must be removed before this submission is lodged, and must be used only for campaign purposes and must not be divulged to other parties

Name _____ Email _____ Mobile _____

I object to the WestConnex M4-M5 Link proposals as contained in the EIS application # SSI 7485, for the reasons set out below.

Submission to:

Name: Christine McAllister

Planning Services,
Department of Planning and Environment
GPO Box 39, Sydney, NSW, 2001

Signature: CM

Attn: Director - Transport Assessments

Please **include** my personal information when publishing this submission to your website

Declaration : I **HAVE NOT** made any reportable political donations in the last 2 years.

Application Number: SSI 7485

Address: 10 Silver Street

Application Name: WestConnex M4-M5 Link

Suburb: Sd. Peter's Postcode: 2044

- 1) The Rozelle interchange has an unprecedented concentration of stacks, in a valley, adjacent to densely populated suburbs. The interchange has steep and long climbs, increasing emissions concentrations, which will then be pumped into the surrounding area. The modelling does not account for stop-start conditions. However, the EIS shows significant traffic volumes heading onto the Anzac Bridge, which already operates at the lowest Level of Service (F) in peak times. There will be significant queues heading into the tunnels, greatly increasing the level of emissions. The existing M5 in peak conditions may provide a more realistic base line.
- 2) The analysis shows Anzac Bridge/Western Distributor is currently at or close to capacity, particularly in the AM peak where existing operational and geometric features of the road network limit the capacity. The EIS notes that under all scenarios the Project will generate significant additional traffic on these links, requiring major and costly additional motorway infrastructure to the CBD. This is despite the fact that the NSW Government recognises that there is no capacity to accommodate additional car trips to the CBD and all its policies aim to allocate more street space to public transport, walking and cycling. The EIS must assess and identify any upgrades that the Project will cause or require. (App H p. xxxiii)
- 3) The modelling assuming journey time shifting when mode shifting is more likely.
- 4) I object to the whole project because the people of Western Sydney were not consulted about where they wanted new roads or what transport they prefer. The WestConnex project with the tolls we will have to pay was just dumped on us, there was no consultation about our needs.
- 5) The project directly affected five listed heritage items, including demolition of the stormwater canal at Rozelle. Twenty-one other statutory heritage items of State or local heritage significant would be subject to indirect impacts through vibration, settlement and visual setting. And directly affected nine individual buildings as assessed as being potential local heritage items. It is unacceptable that heritage items are removed or potentially damaged and the approval should prohibit such destruction. (Executive Summary xviii)
- 6) The EIS states that, if the current proposal for ventilation facilities do not manage to achieve satisfactory environmental and health impacts, that further ventilation facilities may be proposed. This is unacceptable and the EIS does not provide the alternative locations for any such facilities and therefore the community is deprived of any opportunity to comment on their impacts. The EIS should not be approved on the basis that there may be additional ventilation facilities that are not disclosed in the EIS.
- 7) Why is there no detailed information about the so called 'King Street Gateway' included in the EIS ?

Campaign Mailing Lists : I would like to volunteer and/or be informed about the anti-WestConnex campaigns - My details must be removed before this submission is lodged, and must be used only for campaign purposes and must not be divulged to other parties

Name _____ Email _____ Mobile _____

Attention Director

Application Number: SSI 7485

Infrastructure Projects, Planning
Services,Department of Planning and Environment
GPO Box 39, Sydney, NSW, 2001


Application Name:

WestConnex M4-M5 Link

Name:

Christine McAllister

Signature:

Please include my personal information when publishing this submission to your website.I HAVE NOT made reportable political donations in the last 2 years.

Address:

10 Silver St

Suburb:

St. Peter's

Postcode

2044

I object to the WestConnex M4-M5 Link proposals for the following reasons, and request the Minister reject the application, and require SMC and RMC to prepare a new EIS that is based on genuine, not indicative, design parameters, costings, and business case.

- a. The EIS uses criteria to assess the impact of existing walking and cycling routes that will need to be diverted as a result of the M4-M5 Link. The criteria are based on distance only and exclude the additional travel time taken to complete the diversion. This approach is flawed and should also consider travel time – if it did, this would completely change the assessment of the proposed removal of the existing pedestrian and cycle bridge over City West Link. (P 8-71, Table 8-50). Further, the EIS is silent as to whether the existing pedestrian and cycle bridge over City West Link will be replaced post-construction (P 8-73)
- b. I oppose the removal of further homes of Significance in either Haberfield or Ashfield. The level of destruction has already been appalling. Residents were led to expect that there would be no further construction impacts after the completion of the M4 East. The loss of further houses of the community will cause further distress within this community.
- c. According to the EIS, buses travelling to the CBD will be slower, despite the construction of a tunnel between Iron Cove and the Anzac Bridge. Bus travel times along Parramatta Road will improve, but only because bus lanes would be extended. This could be achieved without WestConnex and for several billions of dollars less.
- d. Significant improvements in rapid public transport are required for significant urban renewal. The experience in Sydney is that public transport is a strong and effective catalyst for urban renewal e.g. Green Square; Ultimo-Pyrmont with light rail; the Anzac Parade corridor, again with light rail; and Sydney Metro City and South West at Waterloo and along the Bankstown Line. The key ingredient is the political will to reallocate road space to rapid transit, or invest in dedicated rail solutions.
- e. The EIS admits that it is not even known what excavation would be undertaken at the White Bay Power station. I am particularly concerned about the old water channels and the southern penstock which are part of Sydney's industrial heritage. How could an EIS for such a major project be put forward on this basis? It is fatuous to state that "physical and indirect impacts on this heritage element should be avoided" and suggest that a future plan should be done. Why isn't the need for excavation known? This raises great concerns about the 'indicative only' nature of the work that has been done before this EIS. Why is there such a rush? This EIS is not complete and should be rejected for that reason.

Campaign Mailing Lists : I would like to volunteer and/or be informed about the anti-WestConnex campaigns - My details must be removed before this submission is lodged, and must be used only for campaign purposes and must not be divulged to other parties

Name _____ Email _____ Mobile _____


Submission from: Name: <u>Math Rose</u> Signature: <u>[Signature]</u> Please include my personal information when publishing this submission to your website Declaration : I HAVE NOT made any reportable political donations in the last 2 years. Address: <u>165-8, 109 Underwood Rd.</u> Suburb: <u>Honebush</u> Postcode: <u>2140</u>	Submission to: Planning Services, Department of Planning and Environment GPO Box 39, Sydney, NSW, 2001 Attn: Director – Transport Assessments Application Number: SSI 7485 Application Application Name: WestConnex M4-M5 Link
---	--

I submit this objection to the WestConnex M4-M5 Link proposals as contained in the EIS application # SSI 7485, for the following reasons, **and ask that the Minister reject the application.**

- ◆ Rozelle Rail Yards and Rozelle Civil Site. It is clear that the most highly affected area of Stage 3 will be the Rozelle area and the massive and hugely complex Rozelle interchange. The suggestion that Westconnex is capable of building this is highly questionable. Nothing like this has been built anywhere else in the World. Considering the simple problems of dust management, noxious gasses and the handling of toxic materials like asbestos that have been so inappropriately dealt with on Stages 1 and 2 by Westconnex this intersection of Stage 3 is a disaster waiting to happen and should definitely not be allowed to proceed without a massive investigation. What has been shown in the EIS is totally inadequate for this project to be allowed to proceed.
- ◆ The proposed work hours for the Rozelle Rail Yards are tunnelling and spoil handling 24 hours a day seven days a week. Civil construction Mon - Fri 7.00am – 6.00pm, Sat 8.00am -1.00 pm. There will be no night work at The Crescent Civil Site and the daytime hours are stated to be the same as at the Rozelle Rail Yards. However as has been experienced by those at Haberfield and St Peters these hours and especially late and night work have been extended and implemented when the schedule has fallen behind and this has lead to physical and mental stress for many residents through interrupted sleep and loss of sleep especially with children. The roads and sites at night in the area will see a marked increase in noise from truck movements, truck reversing alarms and running machinery. It will also see a marked increase in light during the night hours with site illumination and vehicle head lights as has been experienced in other areas. These problems have not been properly addressed and are not adequately dealt with in the EIS.
- ◆ The tunnels under Rozelle/Lilyfield are going to be in three levels. The EIS does not explain what safety procedures are being built into the project to deal with situations like serious congestion, accidents or fire. With a serious hold up on the deepest of these tunnels it is clear that the air quality will very quickly become toxic unless substantial air conditioning is a major part of the design. There is no in depth detail about how these issues are going to be addressed. This is not acceptable.
- ◆ One of the main reasons for establishing Buruwan Park was as a relatively quiet nature corridor for wildlife not for successions of children's parties so the assessment of this area in the EIS is entirely blinkered and inaccurate. The Rozelle Rail Yards site that may appear to development driven planners as an unattractive and wasted eyesore is ironically a very important nature reserve. It is perhaps the only area in the Annandale/Glebe area where Fairy Wrens can be found because of the substantial bush cover. This is very important as where these birds are found nature tends to be in balance which is not the case in parks like Easton Park and Bicentennial Park.

Campaign Mailing Lists : I would like to volunteer and/or be informed about the anti-WestConnex campaigns - My details must be removed before this submission is lodged, and must be used only for campaign purposes and must not be divulged to other parties

Name _____ Email _____ Mobile _____

Attention Director Infrastructure Projects, Planning Services, Department of Planning and Environment GPO Box 39, Sydney, NSW, 2001	Name: Jo Allan
	Address: 76 Unwins Bridge Rd
Application Number: SSI 7485	Suburb: St Peter's Postcode 2044
Application Name: WestConnex M4-M5 Link	Signature: 
<p style="text-align: center;">Please include my personal information when publishing this submission to your website Declaration: I HAVE NOT made any reportable political donations in the last 2 years.</p>	

I object to the whole of the WestConnex Project, and the specific WestConnex M4-M5 Link proposals as contained in the EIS application, for the following reasons:

- The latest EIS was released just ten business days after feedback period ended for the Concept Design for the M4/M5 and before preliminary drilling to establish a route through the Inner West is completed. **WHAT IS THE RUSH?** This EIS is little more than a concept design and is far less developed than earlier ones. It is composed of many indicate only plans such that it is impossible to know what the impacts will be and yet approval is being sought in a rush. The EIS ignores more than 1500 submissions, including one of 142 pages from the Inner West Council.
- One toll road leads to another 3 being proposed. The EIS's for the M4 East and the New M5 argued the case that serious congestion created near interchanges would be solved once the M4/M5 was built. Now it seems this is not the case and more roads will be needed to relieve the congestion – **WHERE DOES THIS END?** According to the M4/M5 EIS the real benefits will depend on building the Western Harbour Tunnel, the Airport Link and a tollway heading South. None of these projects have been planned, let alone approved but yet are part of addressing the congestion impacts acknowledged for the M4/M5link project. Given this how is it possible to know or address the impacts of the M4/M5 Link, unless this is just yet more justification for yet more roads?
- Research about roads clearly demonstrates that roads create congestion. The WestConnex project is no different and the EIS clearly indicates that this is an impact of the M4/M5 and the consequent roads that will follow. **WHERE WILL THIS END AS THE m4/m5 Link EIS itself indicates the RMS is already hard at work considering how to solve these problems – of congestion caused by roads.**
- Where is the commitment to community consultation and to long term planning when the EIS for the M4/M5 Link is released before any response to the extensive community feedback on the M4-M5 Link concept design could possibly have been seriously considered. This demonstrates deep government contempt for the people of NSW and the communities of the Inner West of Sydney in particular.
- The EIS was prepared by global engineering firm AECOM, which also prepared the EIS for Stages 1 and 2. When he approved these earlier stages, the then Minister for Planning Rob Stokes pointed to conditions of approval that would minimise impacts on communities. But the impacts have turned out to worse than expected.
- For example, the AECOM EIS for the New M5 failed to deal with how the massively contaminated land fill at Alexandria would be managed during construction. After months of sickening odours, the NSW EPA admits that despite fining SMC and requiring contractors to take measures to control odours, they have not stopped. It acknowledges that it does not have the power to stop work until WestConnex contractors comply with environmental regulations.

Campaign Mailing Lists : I would like to volunteer and/or be informed about the anti-WestConnex campaigns - My details must be removed before this submission is lodged, and must be used only for campaign purposes and must not be divulged to other parties

Name _____ Email _____ Mobile _____

I object to the WestConnex M4-M5 Link proposals as contained in the EIS application # SSI 7485, for the reasons set out below.

Name: EMMA ANLEZAK

Signature: Emma Anlezak

Please **include** my personal information when publishing this submission to your website

Declaration : I **HAVE NOT** made any reportable political donations in the last 2 years.

Address: 24 Wentworth St

Suburb: TEMPE Postcode: 2044

Submission to:

Planning Services,
Department of Planning and
Environment
GPO Box 39, Sydney, NSW, 2001

Attn: Director – Transport Assessments

Application Number: SSI 7485

Application Name: WestConnex M4-M5
Link

- The removal of spoil at the Rozelle Rail Yards will lead to the largest amount of Spoil truck movements on the entire Stage 3 project: 517 Heavy truck movements a day, of which 46 are stated to take place at Peak hours. There will also be 10 Heavy truck movements a day from the Crescent Civil Site. The sheer number of trucks on the road will lead to massive increases in congestion. Maps in the EIS have the spoil trucks going to and from these sites from the Haberfield direction on the City West Link. This is also the direction that is being proposed for spoil truck movements from Darley Rd which is said to have 100 Heavy truck movements a day. It is stated that the cumulative effect of truck movements from all sites on the City West Link will be 700 (one way) Heavy truck movements a day and of that 208 will be in Peak hours. This plan totally lacks credibility.
- The Rozelle Rail Yards site is the location of 3 Unfiltered Pollution Stacks. There is a fourth stack on Victoria Rd close to Darling St. If the Western Harbour Tunnel is built there will also be a total of 7 Tunnel Portals. Tunnel Portals are also areas of high levels of pollution. It is totally unacceptable that the Pollution Stacks are unfiltered. In 2008 Gladys Berejiklian said of Labor "It's not too late, the Government can still ensure that filtration is a possibility. World's best practice is to filter tunnels. Why won't Labor allow people to sleep at night, knowing their children aren't inhaling toxins that could jeopardize their health now or in the future." It is totally unacceptable that the tunnels will not be filtered. Recently built tunnels in Tokyo successfully filter 98% of all pollutants.
- Generally the risk of settlement is lessened where tunnelling is more than 35m. In the Rozelle area the tunnel will be at 30m in the Brockley St & Cheltenham St area, and it will be less than that in the Denison St area. Also it is planned to have another layer of tunnels above that in the Denison St area. From the cross section diagram Vol 2B appendix E part 2 the suggestion is that this higher level of tunnels will be at no more than 12m. This is of major concern. Numbers of people in the ongoing construction of Stage 1 and 2 have suffered extensive damage to their homes costing thousands of dollars to rectify caused by vibration and tunneling activities and although they followed all the elected procedures their claims have not been settled. This is totally unacceptable. There is nothing addressing these major concerns in the EIS.
- The EIS states that property damage due to ground movement "may occur, further stating that "settlement induced by tunnel excavation and groundwater drawdown may occur in some areas along the tunnel alignment". The risk of ground movement is lessened where tunnelling is more than 35 metres underground. (Vol 2B Appendix E p 1) The planned Inner West Interchange proposes tunnels which are astonishingly shallow eg John St at 22metres Hill St at 28metres Moore St 27metres. Piper St 37metres(Vol 2B Appendix E Part 2) Catherine St at 28metres(Vol 2B Appendix E Part 1). At these shallow depths, the homes above would indisputably sustain serious structural damage and cracking. Without provision for full compensation for damage there would be no incentive for contractors or Roads and Maritime Services to minimise this damage.

Campaign Mailing Lists : I would like to volunteer and/or be informed about the anti-WestConnex campaigns - My details must be removed before this submission is lodged, and must be used only for campaign purposes and must not be divulged to other parties

Name _____ Email _____ Mobile _____


Submission to : Planning Services, Department of Planning and Environment GPO Box 39, Sydney, NSW, 2001	Name: <i>Erik Wolff</i> Signature: <i>Erik Wolff</i>
Attention: Director – Transport Assessments	Please <u>include</u> my personal information when publishing this submission to your website Declaration : I HAVE NOT made any reportable political donations in the last 2 years.
Application Number: SSI 7485 Application Name: WestConnex M4-M5 Link	Address: <i>260 King Street</i> Suburb: <i>Newtown</i> Postcode <i>2042</i>

I submit this objection to the WestConnex M4-M5 Link proposals as contained in the EIS application # SSI 7485, for the following reasons, and ask that the Minister reject the application

- ❖ Because this is still based on a “concept design” it is unknown how the communities affected will not know what is being done below their residences, schools, business premises and public spaces, particularly if the whole project is sold into a private corporation’s ownership before the actual designs and construction plans are determined. The EIS makes references to these designs and plans being reviewed but there is **NO** information as to what agency will be responsible for such reviews or whether the outcomes of such reviews will be made public. The communities below whose homes, business premises, public buildings and public spaces this massive project will be excavated and built will be completely in the dark about what is being done, what standards it is supposed to comply with, what inspection or scrutiny it will subject to, and whether the private corporations undertaking the work will be held to any liability by our government.
- ❖ No road junction as large and complex as the extraordinary spaghetti junction proposed to go underground has been built anywhere in the world. The feasibility is not tested. There are no international or national standards for such a construction.
- ❖ Rozelle is an old and historic suburbs of Sydney. The damage that this project would do in destruction of homes, other buildings and vegetation is unacceptable, especially when the project would leave a legacy of traffic congestion in the area.
- ❖ The EIS does not provide appropriate parking for the estimated 100 or so workers that the EIS states will work every day at the site, while other equivalent sites have allocated parking for such workers (Northcote Civil site (150)) and Parramatta Road East Civil site (140). It is also noted that the EIS provides for loss of 20 residential parks on Darley Road. Local streets are at capacity already because of the lack of off-street parking for many residents and the Light Rail stop which means that commuters use local streets. The EIS states that workers ‘will be encouraged to use public transport.’ the EIS needs to mandate that no trucks or construction vehicles are to park in local streets. There needs to be a requirement that is enforceable that workers use the Light Rail stop which is adjacent to the site or a plan to bus in workers
- ❖ Streets in Haberfield would be subject to heavy vehicle traffic for a further four years, making at least 7 years of heavy impacts on a single suburb. The answer is not a “community strategy”. Residents who believed that their pain would be over after the M4 east are now being asked to sustain a further four years of impacts. No compensation or serious mitigation is suggested.
- ❖ The EIS does not require an acoustic shed and states that ‘Acoustic barriers and devices at the access tunnel entrances would be considered and implemented where reasonable and feasible to minimise potential noise impacts associated with out-of-hours works within the tunnels.’

Campaign Mailing Lists : I would like to volunteer and/or be informed about the anti-WestConnex campaigns - My details must be removed before this submission is lodged, and must be used only for campaign purposes and must not be divulged to other parties

Name _____ Email _____ Mobile _____


Attention Director Infrastructure Projects, Planning Services, Department of Planning and Environment GPO Box 39, Sydney, NSW, 2001	Name: <i>Suzanne Lang</i>
Application Number: SSI 7485	Address: <i>3/15A Wilson St</i>
Application Name: WestConnex M4-M5 Link	Suburb: <i>Newtown</i> Postcode <i>2042</i>
	Signature: 
<p align="center">Please <u>include</u> my personal information when publishing this submission to your website Declaration: I HAVE NOT made any reportable political donations in the last 2 years.</p>	

I object to the whole of the WestConnex Project, and the specific WestConnex M4-M5 Link proposals as contained in the EIS application, for the following reasons:

- The social and economic impact study notes the high value placed on community networks and social inclusion but does nothing to seriously evaluate the social impacts on these of WestCONnex. Any genuine assessment would draw on experience with the New M5 and M4 East rather than ignoring it. This lack of genuine engagement with social impact reduces the study to the level of a demographic description and a series of bland value statement
- The EIS states that spoil haulage hours will be restricted but ignores the fact that the same was promised for the M4 East but these promises have been ignored repeatedly.
- The EIS states "Direct and indirect traffic disruptions are likely to be experienced on local and arterial roads in most suburbs that are in close proximity to construction sites. This would include the suburbs of Ashfield, Haberfield, St Peters, Camperdown, Annandale, Lilyfield, Leichhardt, and Rozelle." Despite this finding, the study then pushes these negative impacts aside as inevitable. There is never any evaluation of whether in the light of the negative impacts an alternative public infrastructure project might be preferable.
- The impacts on The Crescent and Annandale are massive and were not sufficiently revealed in the Concept Design to enable residents to give feedback on the negative impacts on communities and businesses in the area.
- It is clear from reading the EIS that the impacts of the project on traffic congestion and travel times across the region during five years of construction will be negative and substantial. Five years is a long time. At the end of the day, the result of the project will also be more traffic congestion although not necessarily in the same places as now. There needs to be a serious cost benefit analysis before the project proceeds further.
- Table 6.1 in Appendix Q (Social and Economic impact) is not an accurate report on the concerns of residents. It downplays concerns of Newtown, St Peters and Haberfield residents. It does not even mention concerns about additional years of construction in Haberfield and St Peters. The raises the question of whether this is a result of the failure of SMC to notify impacted residents including those on the Eastern Side of King Street and St Peters about the potential impacts of the M4 M5
- The EIS identifies a risk to children from construction traffic at Haberfield School. I find such risks unacceptable and am not satisfied with a promise of a Plan to which the public is excluding from viewing or providing feedback until it is published.

Campaign Mailing Lists : I would like to volunteer and/or be informed about the anti-WestConnex campaigns - My details must be removed before this submission is lodged, and must be used only for campaign purposes and must not be divulged to other parties

Name _____ Email _____ Mobile _____

Attention Director Infrastructure Projects, Planning Services, Department of Planning and Environment GPO Box 39, Sydney, NSW, 2001	Name: <i>Suzanne Lang</i>
	Address: <i>43/18A Wilson St</i>
Application Number: SSI 7485	Suburb: <i>NEWTOWN</i> Postcode <i>2042</i>
Application Name: WestConnex M4-M5 Link	Signature: 
<p align="center">Please include my personal information when publishing this submission to your website Declaration: I HAVE NOT made any reportable political donations in the last 2 years.</p>	

I object to the whole of the WestConnex Project, and the specific WestConnex M4-M5 Link proposals as contained in the EIS application, for the following reasons:

- The EIS uses the term 'construction fatigue' to refer to the continuing impacts of construction. In St Peters construction work in relation to the M4 and M5 has been going on for years. Approval of this latest EIS will mean that construction impacts of M4 and New M5 will extend for a further five years with both construction and 24/7 tunnelling sites. In reality 'construction fatigue' means residents in St Peters losing homes and neighbours and community; roadworks physically dividing communities; sickening odours over several months, incredible noise pollution 24 hours a day and dangerous work practices putting community members at risk. These conditions have already placed enormous stress on local residents, seriously impacting health and well-being. Another 5 years will be breaking point for many residents. How is this addressed in the EIS beyond the acknowledgement of 'construction fatigue'. This is intolerable for the local community who bear the greatest cost of the construction of the M4 and M5 and the least benefit.
- In Leichhardt serious safety concerns about the choice of the Darley Rd site have been raised by the Inner West Council and an independent engineer's report. Despite countless meetings between local residents and SMC and RMS over 12 months, none of the serious and legitimate concerns raised by the residents have even been acknowledged. This is a massive breach of community trust and seriously questions the integrity of the EIS.
- The RMS has previously identified the Darley Rd site in Leichhardt as the third most dangerous traffic hazard in the Inner West. The NSW Land and Environment Court found that the location of the site couldn't safely deal with 60 bottle truck movements a week, but the M4/M5 EIS shows that more than 800 vehicles including hundreds of heavy ones will use the site each day as part of construction of M4M5 Link. HOW IS THIS POSSIBLE? why are the already acknowledged impacts being ignored.
- It has estimated that if construction goes ahead, some homes in Darley St Leichhardt will have a truck on average every 4 minutes just metres from their bedrooms. If experience in Haberfield, Kingsgrove, St Peters and Alexandria is anything to go by, residents can again expect the actual experience to be worse than predicted by the EIS. HOW IS THIS POSSIBLE? why have the serious and legitimate concerns raised by the residents not even been acknowledged.
- The EIS identifies hundreds of risks at different construction sites. In relation to these risks the EIS recommends proceeding despite the risks; or seeking a way to mitigate risks during the "detailed design" phase. That phase excludes the public altogether. That is, the M4/M5 should be approved with no calculation of risks or what mitigation may mean for impacted residents.
- EIS social impact study states that "the health and safety of residents should be prioritised around construction areas" - this is merely platitudinous in the light of the choice of Darley Rd the third most dangerous traffic intersection in the Inner West as a construction site.

Campaign Mailing Lists : I would like to volunteer and/or be informed about the anti-WestConnex campaigns - My details must be removed before this submission is lodged, and must be used only for campaign purposes and must not be divulged to other parties

Name _____ Email _____ Mobile _____

<p>Attention Director Application Number: SSI 7485</p> <p>Infrastructure Projects, Planning Services, Department of Planning and Environment GPO Box 39, Sydney, NSW, 2001</p> <p>Application Name: WestConnex M4-M5 Link</p>	<p>Name: <u>Suzanne Lang</u></p> <p>Signature: <u>[Signature]</u></p> <p>Please <u>include</u> my personal information when publishing this submission to your website. I HAVE NOT made reportable political donations in the last 2 years.</p> <p>Address: <u>3/ISA Wilson St</u></p> <p>Suburb: <u>NEWTOWN</u> Postcode <u>2042</u></p>
---	--

I object to the WestConnex M4-M5 Link proposals for the following reasons:

- I. The volume of extra heavy traffic in the Rozelle area and the acknowledged impact this will have on local roads is completely unacceptable to me.
- II. The social and economic impact study fails to record the great concern for valued Newtown heritage
- III. The EIS identifies hundreds of negative impacts of the project but always states that they will be manageable or acceptable even if negative. This shows the inherent bias in the EIS process.
- IV. The consultants for the Social and Economic Impact study is HillPDA. This company has a conflict of interest and is not an appropriate choice to do a social impact study of WestCONnex. Amongst its services it offers property valuation services and promotes property development in what are perceived to be strategic locations. HillPDA were heavily involved in work leading to the development of Urban Growth NSW and the heavily criticised Parramatta Rd Study. It is not in the public interest to use public funds on an EIS done by a company that has such a heavy stake in property development opportunities along the Parramatta Rd corridor. One of the advantages of property development along Parramatta Rd that Hill PDA promotes on its website is the 33 kilometre WestCONnex.
- V. The EIS acknowledges that extra construction traffic will add to travel times across the Inner West and have a negative impact on businesses in the area. No compensation is suggested. These impacts are not been taken into account of evaluating the cost of WestCONnex.
- VI. The EIS acknowledges that 'rat running' by cars to avoid added congestion and delays caused by construction traffic will put residents at risk. No only solution is a Management Plan, which is yet to be developed, and to which the public will have no impact. This is completely unacceptable.
- VII. The EIS refers to be construction impacts as being 'temporary'. I do not consider a five year construction period to be temporary.
- VIII. Table 6.1 in Appendix Q (Social and Economic impact) is not an accurate report on the concerns of residents. It downgrades the concerns of Newtown, St Peters and Haberfield residents. It does not even mention concerns about additional years of construction in Haberfield and St Peters. It also does not mention concerns about heritage impacts in Newtown. I can only assume that this is because there was almost no consultation in Newtown and a failure to notify impacted residents including those on the Eastern Side of King Street and St Peters.

Campaign Mailing Lists : I would like to volunteer and/or be informed about the anti-WestConnex campaigns - My details must be removed before this submission is lodged, and must be used only for campaign purposes and must not be divulged to other parties

Name _____ Email _____ Mobile _____

Attention Director

Application Number: SSI 7485

Infrastructure Projects, Planning Services,
Department of Planning and Environment
GPO Box 39, Sydney, NSW, 2001

Application Name: WestConnex M4-M5 Link

Name: Suzanne LangSignature: [Signature]

Please include my personal information when publishing this submission to your website.
I HAVE NOT made reportable political donations in the last 2 years.

Address: 3/18A Wilson StSuburb: NewtownPostcode 2042

I object to the WestConnex M4-M5 Link proposals for the following reasons:

- The EIS social and economic impact study acknowledged the high value placed on retaining trees and vegetation in the affected area but does not mention that WestConnex has already destroyed more than 1000 trees in the St Peters Alexandria area around Sydney Park alone.
- The EIS claims to have saved Blackmore Park and Easton Park due to negative community feedback. I am concerned that this is a false claim and that this site was never really in contention due to other physical factors. I would like NSW Planning to investigate whether this claim is correct to have heeded the community is false or not.
- The Air quality data is confusing and is not presented in a form that the community can interpret. The lack of clarity leads to a suspicion that areas of concern are being covered up.
- I am completely opposed to approving a project in which the Air quality experts recommend rather than filtering stacks extra stacks could be added later.
- The EIS acknowledges that impacts of construction should M4M5 get approval will worsen traffic congestions on Parramatta Rd. In these circumstances it would be outrageous for motorists to be asked to pay up to up to \$20 a day in tolls. I object to the fact that this is not considered or factored into the traffic analysis.
- Streets in Haberfield would be subject to heavy vehicle traffic for a further four years, making at least 7 years of heavy impacts on a single suburb. The answer is not a "community strategy". Residents who believed that their pain would be over after the M4 east are now being asked to sustain a further four years of impacts. No compensation or serious mitigation is suggested.
- The EIS acknowledges that four years of M4/M5 construction would have a negative economic and social impact across the Inner West through interrupted traffic routes, slower traffic times, disruption with public transport, interruption with businesses and loss of connections across communities. This finding highlights the need for a proper cost benefit analysis for the project. Such social costs should not simply be dismissed with the promise of a construction plan into which the community has not input or powers to enforce.
- I do not consider it acceptable that cycling/pedestrian routes should be changed for four years in Annandale and Rozelle in ways that will make cycling more difficult and walking less possible for residents with reduced mobility. These are vital community transport routes.

Campaign Mailing Lists : I would like to volunteer and/or be informed about the anti-WestConnex campaigns - My details must be removed before this submission is lodged, and must be used only for campaign purposes and must not be divulged to other parties

Name _____ Email _____ Mobile _____

<p>Attention Director Application Number: SSI 7485</p> <p>Infrastructure Projects, Planning Services, Department of Planning and Environment GPO Box 39, Sydney, NSW, 2001</p> <p>Application Name: WestConnex M4-M5 Link</p>	<p>Name: <u>Suzanne Lang</u></p> <p>Signature: <u>[Signature]</u></p> <p>Please <u>include</u> my personal information when publishing this submission to your website. I HAVE NOT made reportable political donations in the last 2 years.</p> <p>Address: <u>3/18A Wilson St</u></p> <p>Suburb: <u>NEWTOWN</u> Postcode <u>2042</u></p>
---	--

I object to the WestConnex M4-M5 Link proposals for the following reasons:

- Experience has shown that construction and other plans by WestCONnex are often regarded as flexible instruments. Any action to remedy breaches depends on residents complaining and Planning staff having resources to follow up which is often not the case. I find it unacceptable that the EIS is written in a way that simply ignores problems with other stages of WestCONnex.
- Why are two different options being suggested for Haberfield? It is clear that both of these are unacceptable and will expose residents to unnecessary traffic danger, congestion and disruption with capacity to enjoy their homes and environment. It is insulting that the EIS acknowledges this but offers not solution other than to go ahead.
- I do not consider so many disruptions of pedestrian and cycle ways to be a 'temporary' impact. Four years in the life of a community is a long time. The EIS acknowledges that there will be more danger in the environment around construction sites. It is a serious matter to deliberately take steps to reduce the safety of a community, especially when as the traffic analysis shows there will be a legacy of traffic congestion even in 2033. A promise of a plan is NOT an answer to those concerned about the impacts.
- The impact of the project on cycling and walking will be considerable around construction sites. The promise of a construction plan is not sufficient. There has not been sufficient consultation or warning given to those directly affected or interested organisations. There needs to be a longer period of consultation so that the community can be informed about the added dangers and inconvenience, especially when you consider that it is over a 4 year period.
- Rozelle is an old and historic suburbs of Sydney. The damage that this project would do in destruction of homes, other buildings and vegetation is unacceptable, especially when the project would leave a legacy of traffic congestion in the area.
- It is outrageous to suggest that four unfiltered stacks would be built in one area, Rozelle
- Rather than adding to pollution, the NSW government should be seeking ways to reduce emissions. It is not acceptable to argue that worsening pollution is not a problem simply because it is already bad.
- A lot of work has gone into building cycling and pedestrian routes in Rozelle and Annandale. Interference and disruption of routes for four years is not a 'temporary' imposition.

Campaign Mailing Lists : I would like to volunteer and/or be informed about the anti-WestConnex campaigns - My details must be removed before this submission is lodged, and must be used only for campaign purposes and must not be divulged to other parties

Name _____ Email _____ Mobile _____


Attention Director Infrastructure Projects, Planning Services, Department of Planning and Environment GPO Box 39, Sydney, NSW, 2001	Name: <i>Suzanne Lang</i>	
Application Number: SSI 7485	Address: <i>3/15A Wilson St</i>	
Application Name: WestConnex M4-M5 Link	Suburb: <i>Newtown</i>	Postcode <i>2042</i>
	Signature: <i>[Signature]</i>	
Please include my personal information when publishing this submission to your website Declaration : I HAVE NOT made any reportable political donations in the last 2 years.		

I object to the whole of the WestConnex Project, and the specific WestConnex M4-M5 Link proposals as contained in the EIS application, for the following reasons:

- a. The latest EIS was released just ten business days after feedback period ended for the Concept Design for the M4/M5 and before preliminary drilling to establish a route through the Inner West is completed. WHAT IS THE RUSH? This EIS is little more than a concept design and is far less developed than earlier ones. It is composed of many indicate only plans such that it is impossible to know what the impacts will be and yet approval is being sought in a rush. The EIS ignores more than 1500 submissions, including one of 142 pages from the Inner West Council.
- b. One toll road leads to another 3 being proposed. The EIS's for the M4 East and the New M5 argued the case that serious congestion created near interchanges would be solved once the M4/M5 was built. Now it seems this is not the case and more roads will be needed to relieve the congestion – WHERE DOES THIS END? According to the M4/M5 EIS the real benefits will depend on building the Western Harbour Tunnel, the Airport Link and a tollway heading South. None of these projects have been planned, let alone approved but yet are part of addressing the congestion impacts acknowledged for the M4/M5link project. Given this how is it possible to know or address the impacts of the M4/M5 Link, unless this is just yet more justification for yet more roads?
- c. Research about roads clearly demonstrates that roads create congestion. The WestConnex project is no different and the EIS clearly indicates that this is an impact of the M4/M5 and the consequent roads that will follow. WHERE WILL THIS END AS THE m4/m5 Link EIS itself indicates the RMS is already hard at work considering how to solve these problems – of congestion caused by roads.
- d. Where is the commitment to community consultation and to long term planning when the EIS for the M4/M5 Link is released before any response to the extensive community feedback on the M4-M5 Link concept design could possibly have been seriously considered. This demonstrates deep government contempt for the people of NSW and the communities of the Inner West of Sydney in particular.
- e. The EIS was prepared by global engineering firm AECOM, which also prepared the EIS for Stages 1 and 2. When he approved these earlier stages, the then Minister for Planning Rob Stokes pointed to conditions of approval that would minimise impacts on communities. But the impacts have turned out to worse than expected.
- f. For example, the AECOM EIS for the New M5 failed to deal with how the massively contaminated land fill at Alexandria would be managed during construction. After months of sickening odours, the NSW EPA admits that despite fining SMC and requiring contractors to take measures to control odours, they have not stopped. It acknowledges that it does not have the power to stop work until WestConnex contractors comply with environmental regulations.

Campaign Mailing Lists : I would like to volunteer and/or be informed about the anti-WestConnex campaigns - My details must be removed before this submission is lodged, and must be used only for campaign purposes and must not be divulged to other parties

Name _____ Email _____ Mobile _____

Attention Director Infrastructure Projects, Planning Services, Department of Planning and Environment GPO Box 39, Sydney, NSW, 2001	Name: <u>KARINA MACEDO QUESADA</u>	
	Address: <u>20 FITZGERALD ST</u>	
Application Number: SSI 7485	Suburb: <u>NEWTON</u>	Postcode <u>2042</u>
Application Name: WestConnex M4-M5 Link	Signature: 	
<p>Please include my personal information when publishing this submission to your website Declaration : I HAVE NOT made any reportable political donations in the last 2 years.</p>		

I object to the whole of the WestConnex Project, and the specific WestConnex M4-M5 Link proposals as contained in the EIS application, for the following reasons:

- The EIS admits that air pollutants will exceed permitted levels along the Canal Rd used to access the St Peters Interchange because the traffic will be heavier. This is an unacceptable impact which will adversely affect vehicle users because it is known that people in their vehicles are not protected from the air pollution, as well as anyone on foot or cycling in the streets around the interchange. No amelioration is offered.
- The EIS states that traffic congestion around the St Peters Interchange is expected to be worse after completion of the M5 and the M4-M5 Link particularly in the evening peak hour. The EIS admits that this will have a "moderate negative" impact on the neighbourhood in increasing pollution (also admitted separately) therefore in health impacts, on safety for foot and cycle traffic but also for vehicles and on the local amenity.
- The traffic around St Peters expected to be heavier because of the increased road access to the new Interchange will adversely affect our community because moving around to our parks and to the shops, to the buses and to the train stations, for pedestrians and cars, will be more difficult. Our community is being sacrificed for the marginal improvement in traffic movement elsewhere in Sydney. No measures to ameliorate the impact are mentioned. This is unacceptable.
- The EIS admits that the increased traffic congestion around the St Peters Interchange will impact on bus running times especially in the evening peak hour and increase the time taken (2.5 minutes, which seems optimistic). The 422 bus and associated cross city services which use the Princes Highway are notorious for irregular running times because of the congestion on the Princes highway and cross roads, so an admitted worsening of the running time will adversely impact the people who are dependent on the buses. This will be compounded by the loss of train services at St Peters station while it is closed for the Sydney Metro build and then subsequently when it re-opens. In all the impact of the new M5 and the M4-M5 link is to worsen access to public transport significantly for the residents of the St Peters neighbourhood.
- It is obvious the NSW government is in a desperate rush to get planning approval for the M4/M5. It has only allowed 60 days for comment yet the M4/M5 project is the most expensive and complicated stage of WestConnex. Critically, it involves building three layers of underground tunnels under parts of Rozelle. Such tunnelling does not exist anywhere in the world and as yet there are no engineering plans for this complex construction. Approval depends on senior staff in NSW Planning compliantly agreeing to tick off on the EIS, as was done with the New M5 and the M4. This demonstrates a wanton disregard for the safety of the residents of Rozelle and those who will be using the tunnel. WHAT IS THE RUSH?

Attention Director Infrastructure Projects, Planning Services, Department of Planning and Environment GPO Box 39, Sydney, NSW, 2001	Name: <i>Colleen Kennedy</i>
	Address: <i>26 Carrers Ave</i>
Application Number: SSI 7485	Suburb: <i>Marwickville</i> Postcode <i>2204</i>
Application Name: WestConnex M4-M5 Link	Signature: <i>[Signature]</i>
Please include my personal information when publishing this submission to your website Declaration HAVE NOT made any reportable political donations in the last 2 years	

I object to the whole of the WestConnex Project, and the specific WestConnex M4-M5 Link proposals as contained in the EIS application, for the following reasons:

- ⇒ I am very concerned by the finding that 162 homes and hundreds of individual residents including young children, students and people at home during the day will be highly affected by construction noise. These homes are spread across all construction sites. The predicted levels are more than 75 decibels and high enough to produce damage over an eight hour period. Such noise levels will severely impact on the health, capacity to work and quality of life of residents. NSW Planning should not give approval for this, especially based on the difficulties residents near M4 East, M4 Widening and New M5 residents have experienced in achieving notification and mitigation M4 east and New M5. A promise of some future plan to mitigate by a construction company yet to be nominated is certainly not sufficient.
- ⇒ The EIS states that spoil haulage hours will be restricted but ignores the fact that the same was promised for the M4 East but these promises have been ignored repeatedly.
- ⇒ The business case for the project in all three stages has failed to taken into account the external costs of these massive road projects in air pollution for human and environmental health, in adding fossil fuel emissions to increase global warming effects, and in the economic and social costs of the disruption to human activities, of displacement of people and businesses and of the destruction of community cohesion and amenity. These external costs far outweigh any benefits from building roads which poorly serve people's transport needs but instead enrich private corporations.
- ⇒ Residents of Haberfield should not be asked to choose between two construction sites. This smacks of manipulation and a deliberate attempt to divide a community. Both choice extend construction impacts for four years and severely impact the quality of life of residents. NSW Planning should reject the impacts on Haberfield as unacceptable. (page 106)
- ⇒ EIS 6.1 (Synthesis, Page 45) describes the Process for addressing project uncertainties. *"The EIS is based on the concept design developed for the project. As such, it is to be expected that some uncertainties exist that will need to be resolved during detailed design and construction and operational planning. As described in Chapter 1, construction contractors (for each stage of the project) would be engaged during detailed design to provide greater certainty on the exact locations of temporary and permanent facilities and infrastructure as well as the construction methodology to be adopted. This may result in changes to both the project design and the construction methodologies described and assessed in this EIS. Any changes to the project would be reviewed for consistency with the assessment contained in the EIS including relevant mitigation measures, environmental performance outcomes and any future conditions of approval".* The EIS should not be approved till the bulk of these 'uncertainties' have been fully researched and surveyed and the results (and any changes) published for public comment.

Campaign Mailing Lists : I would like to volunteer and/or be informed about the anti-WestConnex campaigns - My details must be removed before this submission is lodged, and must be used only for campaign purposes and must not be divulged to other parties

Name _____ Email _____ Mobile _____

Attention Director

Application Number: SSI 7485

Infrastructure Projects, Planning Services,
Department of Planning and Environment
GPO Box 39, Sydney, NSW, 2001

Application Name: WestConnex M4-M5 Link

Name:

Bret Todd

Signature:



Please include my personal information when publishing this submission to your website.
I HAVE NOT made reportable political donations in the last 2 years.

Address:

1402/221 Sydney Park RD

Suburb:

Eveshamville

Postcode

2043

I object to the WestConnex M4-M5 Link proposals for the following reasons:

- i. *I specifically object to the removal of the lighting tower and the Port Authority Building. These items are of considerable local significance and are representative of the operation of the Rozelle Rail Yards in the first part of the 20th century. I do not agree with trashing industrial history when it could be put to good community use.*
- ii. *Noise impacts - Camperdown The EIS indicates that a large number of residents will be affected by construction noise caused by demolition and pavement and infrastructure works. This includes use of a rock breaker and concrete saw. During all periods of construction, there will be noise impacts from construction of site car parking and deliveries and pavement and infrastructure works. No proper mitigation measures are proposed to protect residents from these impacts (10-118, EIS) The EIS admits that three residents and two businesses will be subject to noise impacts above acceptable levels for 16 days (10-119, EIS) No detail is provided as to whether alternative accommodation will be offered or other compensation.*
- iii. *Easton Park has a long history and is part of an urban environment which is unusual in Sydney. The park needs to be assessed from a visual design point of view. It will be quite a different park when its view is changed to one of a large ventilation stack. The suggestion that it has been 'saved' needs to be considered in the light of the severe 5 years construction impacts and the reshaped urban environment.*
- iv. *Cumulative construction impacts - Camperdown. The EIS states that residents will likely be subject to cumulative construction impacts as several tunnelling works activities may operate simultaneously (10-119, EIS) No mitigation steps are proposed to ease this impact on those affected.*
- v. *I oppose the removal of further homes of Significance in either Haberfield or Ashfield. The level of destruction has already been appalling. Residents were led to expect that there would be no further construction impacts after the completion of the M4 East. The loss of further houses of the community will cause further distress within this community.*
- vi. *Ground-borne out-of-hours work - Camperdown The EIS acknowledges the noise and vibration impacts and the need for work to occur outside of standard daytime construction hours. It simply states that 'the specific management strategy for addressing potential impacts associated with ground-borne noise...would be documented in the OOHW protocol. This is inadequate as the community have no opportunity to comment on the OOHW protocol or the management of the ongoing impacts to which they will be subjected.*

Campaign Mailing Lists : I would like to volunteer and/or be informed about the anti-WestConnex campaigns - My details must be removed before this submission is lodged, and must be used only for campaign purposes and must not be divulged to other parties

Name _____ Email _____ Mobile _____

I object to the WestConnex M4-M5 Link proposals as contained in the EIS application # SSI 7485, for the reasons set out below.

Name: Georgia Battin

Signature: GB

Please **include** my personal information when publishing this submission to your website
Declaration : I **HAVE NOT** made any reportable political donations in the last 2 years.

Address: 288 Church Street

Suburb: Newtown Postcode:

Submission to:


Planning Services,
 Department of Planning and
 Environment
 GPO Box 39, Sydney, NSW, 2001

Attn: Director – Transport Assessments

Application Number: SSI 7485

Application Name: WestConnex M4-M5
 Link

- The removal of spoil at the Rozelle Rail Yards will lead to the largest amount of Spoil truck movements on the entire Stage 3 project: 517 Heavy truck movements a day, of which 46 are stated to take place at Peak hours. There will also be 10 Heavy truck movements a day from the Crescent Civil Site. The sheer number of trucks on the road will lead to massive increases in congestion. Maps in the EIS have the spoil trucks going to and from these sites from the Haberfield direction on the City West Link. This is also the direction that is being proposed for spoil truck movements from Darley Rd which is said to have 100 Heavy truck movements a day. It is stated that the cumulative effect of truck movements from all sites on the City West Link will be 700 (one way) Heavy truck movements a day and of that 208 will be in Peak hours. This plan totally lacks credibility.
- The Rozelle Rail Yards site is the location of 3 Unfiltered Pollution Stacks. There is a fourth stack on Victoria Rd close to Darling St. If the Western Harbour Tunnel is built there will also be a total of 7 Tunnel Portals. Tunnel Portals are also areas of high levels of pollution. It is totally unacceptable that the Pollution Stacks are unfiltered. In 2008 Gladys Berejiklian said of Labor "It's not too late, the Government can still ensure that filtration is a possibility. World's best practice is to filter tunnels. Why won't Labor allow people to sleep at night, knowing their children aren't inhaling toxins that could jeopardize their health now or in the future." It is totally unacceptable that the tunnels will not be filtered. Recently built tunnels in Tokyo successfully filter 98% of all pollutants.
- Generally the risk of settlement is lessened where tunnelling is more than 35m. In the Rozelle area the tunnel will be at 30m in the Brockley St & Cheltenham St area, and it will be less than that in the Denison St area. Also it is planned to have another layer of tunnels above that in the Denison St area. From the cross section diagram Vol 2B appendix E part 2 the suggestion is that this higher level of tunnels will be at no more than 12m. This is of major concern. Numbers of people in the ongoing construction of Stage 1 and 2 have suffered extensive damage to their homes costing thousands of dollars to rectify caused by vibration and tunneling activities and although they followed all the elected procedures their claims have not been settled. This is totally unacceptable. There is nothing addressing these major concerns in the EIS.
- The EIS states that property damage due to ground movement "may occur, further stating that "settlement induced by tunnel excavation and groundwater drawdown may occur in some areas along the tunnel alignment". The risk of ground movement is lessened where tunnelling is more than 35 metres underground. (Vol 2B Appendix E p 1) The planned Inner West Interchange proposes tunnels which are astonishingly shallow eg John St at 22metres Hill St at 28metres Moore St 27metres. Piper St 37metres(Vol 2B Appendix E Part 2) Catherine St at 28metres(Vol 2B Appendix E Part 1). At these shallow depths, the homes above would indisputably sustain serious structural damage and cracking. Without provision for full compensation for damage there would be no incentive for contractors or Roads and Maritime Services to minimise this damage.

Attention Director Infrastructure Projects, Planning Services, Department of Planning and Environment GPO Box 39, Sydney, NSW, 2001	Name: Cassaiba Karscham-Banner
	Address: 25 PLEASANT Ave
Application Number: SSI 7485	Suburb: Berrisfield Postcode 2043
Application Name: WestConnex M4-M5 Link	Signature: 
<p>Please include my personal information when publishing this submission to your website Declaration: I HAVE NOT made any reportable political donations in the last 2 years.</p>	

I object to the whole of the WestConnex Project, and the specific WestConnex M4-M5 Link proposals as contained in the EIS application, for the following reasons:

- a. I am appalled to learn that more than 100 homes including hundreds of residents will be affected by noise exceedences 'out of hours' in the vicinity of Darley Road, Leichhardt. This will not just be for a few days but could continue for years. Such impacts will severely impact on the quality of life of residents.
- b. I am appalled to read in the EIS that more than 100 homes across the Rozelle construction sites will be severely affected by construction noise for months or even years at a time. This would include hundreds of individual residents including young children, school students and people who spend time at home during the day. The predicted levels are more than 75 decibels and high enough to produce damage over an eight hour period. Such noise levels will severely impact on the health, capacity to work and quality of life of residents. NSW Planning should not give approval to a project that could cause such impacts. Promises of potential mitigation are not enough, especially when you consider the ongoing unacceptable noise in Haberfield during the M4East construction.
- c. Residents of Haberfield should not be asked to choose between two construction sites. This smacks of manipulation and a deliberate attempt to divide a community. Both choice extend construction impacts for four years and severely impact the quality of life of residents. NSW Planning should reject the impacts on Haberfield as unacceptable. (page 106)
- d. Daytime noise at 177 properties across the project is predicted to be so bad during the years of construction that extra noise treatments will be required. There is however a caveat – the properties will change if the design changes. My understanding is that the design could change without the public being specifically notified or given the chance for feedback. This means that there is a possibility of hundreds of residents being severely impacted who are not even identified in this EIS. I find this completely unacceptable.
- e. I do not accept the finding in the Appendix P that there will be no noise exceedences during construction at Campbell Rd St Peters. There has been terrible noise during the early construction of the New M5. Why would this stop, especially given the construction is just as close to houses? Is it because the noise is already so bad that comparatively it will not be that much worse. This casts doubt on the whole noise study.
- f. I completely reject this EIS due to its failure to consider the alternative plan put forward by the City of Sydney.

Submission from:	Submission to:
Name: <u>J. Jackson</u>	Planning Services, Department of Planning and Environment GPO Box 39, Sydney, NSW, 2001
Signature: <u>J. Jackson</u>	Attn: Director – Transport Assessments
Please include my personal information when publishing this submission to your website Declaration : I HAVE NOT made any reportable political donations in the last 2 years.	Application Number: SSI 7485 Application
Address: <u>50 Admwood St</u>	Application Name: WestConnex M4-M5 Link
Suburb: <u>Newtown</u> Postcode: <u>2042</u>	

I submit my objection to the WestConnex M4-M5 Link as contained in the EIS application # SSI 7485, for the following reasons, **and ask that the Minister reject the application and require preparation of a genuine, not indicative, EIS**

- The EIS permits trucks to access local roads in exceptional circumstances which includes queuing at the site. Given the constraints of the Darley Road site queuing will be the usual situation. The EIS needs to be amended to remove queuing as an exceptional circumstance. The truck movements should properly managed by the contractor so that there is no queuing. This exception will make it easier for contractors to neglect their obligation to monitor and manage truck movements in and out of the site and needs to be removed. The EIS needs to specifically mention all local streets abutting Darley Road and expressly prohibited truck movements (including parking) on these streets. This should include all streets from the north (James St) to the south (Falls Road), which are near the project footprint.
- Daytime noise at 177 properties across the project is predicted to be so bad during the years of construction that extra noise treatments will be required. There is however a caveat - the properties will change if the design changes. My understanding is that the design could change without the public being specifically notified or given the chance for feedback. This means that there is a possibility of hundreds of residents being severely impacted who are not even identified in this EIS. I find this completely unacceptable.
- Streets in Haberfield would be subject to heavy vehicle traffic for a further four years, making at least 7 years of heavy impacts on a single suburb. The answer is not a 'community strategy'. Residents who believed that their pain would be over after the M4 east are now being asked to sustain a further four years of impacts. No compensation or serious mitigation is suggested.
- The assessment of Strategic Alternative 2 (Investment in "alternative transport" modes) should:
 - identify key network capacity issues
 - identify the shift away from private vehicles required to deliver the necessary relief on the road network to meet the future transport needs of Sydney
 - identify the mix of investments in public transport, cycling and walking required to deliver these mode splits.
 - use multi-modal transport modelling and economic assessment to inform the analysis and assessment of the alternative.
- The EIS states that investigation would be undertaken to confirm whether the Victoria Road bridge is a potential roost site for microbats. There will be attempts to 'manage potential impacts' if confirmed. This is inadequate. The project should not be permitted to impact on vulnerable species.

Campaign Mailing Lists : I would like to volunteer and/or be informed about the anti-WestConnex campaigns - My details must be removed before this submission is lodged, and must be used only for campaign purposes and must not be divulged to other parties

Name _____ Email _____ Mobile _____

I object to the WestConnex M4-M5 Link proposals as contained in the EIS application # SSI 7485, for the reasons set out below.

Name: Michelle Syverloff

Signature: Michelle Syverloff

Please **include** my personal information when publishing this submission to your website

Declaration : I **HAVE NOT** made any reportable political donations in the last 2 years.

Address: 81 Park ave

Suburb: Ashfield Postcode: 2131

Submission to:

Planning Services,
Department of Planning and
Environment
GPO Box 39, Sydney, NSW, 2001

Attn: Director – Transport Assessments

Application Number: SSI 7485

Application Name: WestConnex M4-M5
Link

permit any truck movements near the Darley Road site. The alternative proposal which provides that all spoil trucks enter and leave from the City West link is the only proposal that should be considered.

- (6-51) The EIS needs to mandate that these measures are in place. Where mentioned, the acoustic shed that is considered offers the lower grade noise protection. This is despite the fact that 36 'sensitive receivers' are identified in the EIS, who will have extreme noise disturbance through much of the 5-year construction period. In addition, the acoustic shed covers only the spoil and spoil handling area and not the tunnel entrances and exits. The highest level of noise protection, which is only suggested in the EIS, needs to be mandated in the EIS. In addition, the shed needs to cover both the entrance and exit to the site and not simply the spoil handling areas. The independent engineer's report (commissioned by the Inner West council) states that it is likely, because of the elevated position of the site, that it is likely an acoustic shed will not contain the noise to an acceptable level. In addition, a temporary access tunnel will be built from the top of the site and run directly under homes in James Street. These homes will be unacceptably impacted by the construction noise and truck movements without these additional measures
- It is obvious the NSW government is in a desperate rush to get planning approval for the M4/M5. It has only allowed 60 days for comment yet the M4/M5 project is the most expensive and complicated stage of WestConnex. Critically, it involves building three layers of underground tunnels under parts of Rozelle. Such tunnelling does not exist anywhere in the world and as yet there are no engineering plans for this complex construction. Approval depends on senior staff in NSW Planning compliantly agreeing to tick off on the EIS, as was done with the New M5 and the M4. This demonstrates a wanton disregard for the safety of the residents of Rozelle and those who will be using the tunnel. WHAT IS THE RUSH?
- The widening of the Crescent between the City West link and Johnston St with an extra lane being constructed will lead to heavy traffic congestion. This will be exacerbated still further by extra traffic light control cycles being incorporated into the signaling at both Johnston St and at the City West Link, with the inclusion of an extra traffic light control 400m West from the Crescent / City West Link junction to manage the movement of large numbers of spoil trucks.
- The EIS at 7-21 states that Community update Newsletters were distributed to residents 'near the project footprint' in many suburbs. This statement is simply not correct. No such newsletters were received by residents in central and northern Newtown. SMC was made aware of this fact, but has not responded to verbal and written requests for audited confirmation of the addresses 'letterboxed'. This statement of community engagement should be rejected by the Department.
- The EIS at 12-57 describes possible disruptions of water supply to a vast area of Sydney as a result of tunnelling in the


Campaign Mailing Lists : I would like to volunteer and/or be informed about the anti-WestConnex campaigns - My details must be removed before this submission is lodged, and must be used only for campaign purposes and must not be divulged to other parties

Name _____ Email _____ Mobile _____

Attention: Director, Infrastructure Projects, Planning Services Department of Planning and Environment, GPO Box 39, Sydney, NSW, 2001

Submission in relation to: Application Number - SSI 7485

Application name - WestConnex M4-M5 Link

Name: <i>Natalie Webster</i>	
Address: <i>30 Asher DR</i>	Suburb: <i>Doonside</i>
Post Code: <i>2767</i>	
Please include my personal information when publishing this submission to your website Yes / No	
Declaration: I have not made any reportable political donations in the last 2 years.	
Signed: 	Date

Darley Road Civil and Tunnel Construction - Traffic

I object to the Darley Road Civil and Tunnel Construction site at Leichhardt because of the impact it will have on traffic, parking and local residences. The grounds on which I am objecting were also the grounds for rejecting a previous development on this site, which was only approved by the Land and Environment Court with strict conditions.

On 5 December 2006 the Building & Development Council of Leichhardt Council refused Development Application D/2006/311 in relation to 7 Darley Road, which was an application for alterations and additions to existing building and change of use of existing building for use as a liquor store, cafe/deli and commercial office space, new landscaping and signage. Hundreds of local residents had lodged objections to the DA. One of the grounds on which the application was refused was that the RTA did not support the access arrangements and would not allow right hand turns into the site, which is precisely what the proponent is now proposing. The following extract from the decision sets out why the RTA objected to the DA:

"The application has proposed a number of traffic management measures along Darley Road, included painted median islands.

The RTA does not support the access arrangements as proposed and has advised that it is likely to create conflicts at the shared entry/exit near Hubert Street. It has been recommended that there be separate entry and exit driveways, with the entry nearest to Charles Street, and the exit at the driveway crossing near Hubert Street.

The RTA has advised that these driveways must be physically restricted with left-in/left-out movements through the provision of 900mm wide concrete median islands, covering the width of each driveway and extend to a distance of 10 metres either side of each driveway crossing. The parking area along the eastern section of the site must also be restricted to left-in/left-out movements.

On the advice the of the RTA, no right-turn into the site is then possible, potentially encouraging west-bound traffic on Darley Road to conduct 'U-turns' at the Charles Street intersection to access the carpark, creating a conflict at that point.

Council's engineers have advised that the proposed traffic management works on the Darley Street frontage have a number of deficiencies including:

I wish to submit my objection to the WestConnex M4-M5 Link proposals as contained in the EIS application # SSI 7485. The reasons for objecting are set out below.

Name: Michael Gibbs

Signature: [Signature]

Please **include** my personal information when publishing this submission to your website

Declaration : I **HAVE NOT** made any reportable political donations in the last 2 years.

Address: 145 Wendell Rd

Suburb: Eastwood Postcode: 2206

Submission to:

Planning Services,
Department of Planning and Environment
GPO Box 39, Sydney, NSW, 2001

Attn: Director – Transport Assessments

Application Number: SSI 7485


Application Name: WestConnex M4-M5 Link

and the 7500 page EIS edited, printed, checked and distributed in 12 days. The EIS was obviously prepared prior to the closing of submission to the Concept Design. This is a total abuse of the NSW Planning Laws.

- ❖ The EIS narrowly defines congestion as 'traffic congestion' rather than delays to reliable and efficient access to human capital, goods and services which reduces economic activity and productivity. This results in an incorrect and misleading assessment.
- ❖ The introduction of the EIS clearly states that the information in the EIS is "indicative" of the final design only. The reality of this statement means that the project may be completely different to stated plans in the EIS. Furthermore although the EIS indicates what is to be expected when construction begins, it also states that only after Construction Contractors have been engaged would project designs and methodologies be finally worked out and agreed upon. This may result in major changes to the project design and construction methodologies. The community would have no say in this process.
- ❖ The Parramatta Road Urban Transformation project has been put on hold by the NSW Government for a number of reasons, including the uncertainties relating to traffic capacity on Parramatta Road following the construction of WestConnex. To claim this as a benefit is misleading. The project predicts increased traffic congestion on Parramatta Road without the transformation, which clearly is not a benefit, and potentially funnels traffic unable to penetrate the corridor into the privately operated toll road.
- ❖ The EIS states that property damage due to ground movement "may occur. It states that subsidence may occur along tunnel paths due to tunnel excavation and water drawdown. The risk of ground movement and subsidence is greater where tunnels are less than 35 metres underground. The planned Inner West Interchange proposes tunnels in that area which are a great deal less than 35metres. The same is true for areas of Rozelle where layers of tunnels are proposed. This will definitely lead to structural damage and cracking to homes above. Without provision for full compensation for damage there would be no incentive for contractors or Roads and Maritime Services to minimise this damage. This is not acceptable
- ❖ The EIS is a strategy document only. It does not commit to any design, and therefore it doesn't address any local issues which are created by the construction of the M4-M5 link. Its whole purpose is to prepare a legal and bureaucratic pathway for the sale of Sydney Motor Corporation to the private sector thereby removing the Government from the oversight and

Campaign Mailing Lists : I would like to volunteer and/or be informed about the anti-WestConnex campaigns - My details must be removed before this submission is lodged, and must be used only for campaign purposes and must not be divulged to other parties

Name _____ Email _____ Mobile _____

Attention Director Infrastructure Projects, Planning Services, Department of Planning and Environment GPO Box 39, Sydney, NSW, 2001	Name: <u>Anna Benjamin</u>
	Address: <u>20 Moore Street</u>
Application Number: <u>SSI 7485</u>	Suburb: <u>Newtown</u> Postcode <u>2130</u>
Application Name: <u>WestConnex M4-M5 Link</u>	Signature: 
Please include my personal information when publishing this submission to your website Declaration: I HAVE NOT made any reportable political donations in the last 2 years.	

I object to the whole of the WestConnex Project, and the specific WestConnex M4-M5 Link proposals as contained in the EIS application, for the following reasons:

- ❖ The latest EIS was released just ten business days after feedback period ended for the Concept Design for the M4/M5 and before preliminary drilling to establish a route through the Inner West is completed. WHAT IS THE RUSH? This EIS is little more than a concept design and is far less developed than earlier ones. It is composed of many indicate only plans such that it is impossible to know what the impacts will be and yet approval is being sought in a rush. The EIS ignores more than 1500 submissions, including one of 142 pages from the Inner West Council.
- ❖ One toll road leads to another 3 being proposed. The EIS's for the M4 East and the New M5 argued the case that serious congestion created near interchanges would be solved once the M4/M5 was built. Now it seems this is not the case and more roads will be needed to relieve the congestion – WHERE DOES THIS END? According to the M4/M5 EIS the real benefits will depend on building the Western Harbour Tunnel, the Airport Link and a tollway heading South. None of these projects have been planned, let alone approved but yet are part of addressing the congestion impacts acknowledged for the M4/M5link project. Given this how is it possible to know or address the impacts of the M4/M5 Link, unless this is just yet more justification for yet more roads?
- ❖ Research about roads clearly demonstrates that roads create congestion. The WestConnex project is no different and the EIS clearly indicates that this is an impact of the M4/M5 and the consequent roads that will follow. WHERE WILL THIS END AS THE m4/m5 Link EIS itself indicates the RMS is already hard at work considering how to solve these problems – of congestion caused by roads.
- ❖ Where is the commitment to community consultation and to long term planning when the EIS for the M4/M5 Link is released before any response to the extensive community feedback on the M4-M5 Link concept design could possibly have been seriously considered. This demonstrates deep government contempt for the people of NSW and the communities of the Inner West of Sydney in particular.
- ❖ The EIS was prepared by global engineering firm AECOM, which also prepared the EIS for Stages 1 and 2. When he approved these earlier stages, the then Minister for Planning Rob Stokes pointed to conditions of approval that would minimise impacts on communities. But the impacts have turned out to worse than expected.
- ❖ For example, the AECOM EIS for the New M5 failed to deal with how the massively contaminated land fill at Alexandria would be managed during construction. After months of sickening odours, the NSW EPA admits that despite fining SMC and requiring contractors to take measures to control odours, they have not stopped. It acknowledges that it does not have the power to stop work until WestConnex contractors comply with environmental regulations.

Campaign Mailing Lists : I would like to volunteer and/or be informed about the anti-WestConnex campaigns - My details must be removed before this submission is lodged, and must be used only for campaign purposes and must not be divulged to other parties

Name _____ Email _____ Mobile _____

I object to the WestConnex M4-M5 Link proposals as contained in the EIS application # SSI 7485, for the reasons set out below.

Name: Andrew Bowley

Signature: [Signature]

Please **include** my personal information when publishing this submission to your website **Declaration** : I **HAVE NOT** made any reportable political donations in the last 2 years.

Address: 8 Tupper St

Suburb: Enmore Postcode: 2042

Submission to:

Planning Services,
Department of Planning and Environment
GPO Box 39, Sydney, NSW, 2001

Attn: Director – Transport Assessments

Application Number: SSI 7485

Application Name: WestConnex M4-M5 Link

- a. The proposal for a permanent water treatment plant and substation to the south of the site on Darley Road will prevent direct pedestrian access to the light rail station. It will affect the future uses of the site once the project is completed. The facility is out of step with the area which is comprised of low rise homes and detracts from the visual amenity of the area. This site is a pedestrian hub and will be a visual blight for pedestrians, bike users and the homes that have direct line of sight to the facility. It should not be permitted on this site.
- b. The EIS admits that the increased traffic congestion around the St Peters Interchange will impact on bus running times especially in the evening peak hour and increase the time taken (2.5 minutes, which seems optimistic). The 422 bus and associated cross city services which use the Princes Highway are notorious for irregular running times because of the congestion on the Princes highway and cross roads, so an admitted worsening of the running time will adversely impact the people who are dependent on the buses. This will be compounded by the loss of train services at St Peters station while it is closed for the Sydney Metro build and then subsequently when it re-opens. In all the impact of the new M5 and the M4-M5 link is to worsen access to public transport significantly for the residents of the St Peters neighbourhood.
- c. The construction and operation of the project will result in 51 property acquisitions. We object to the project in its entirety because of this impact. We note that a number of long-standing businesses have been acquired and that many families and businesses in earlier stages have been forced to go to court to seek fair compensation. We object to the acquisition in particular of the Dan Murphys site. The business was substantially renovated and a new business opened with full knowledge of the likely acquisition. We object to it being acquired and compensated in this circumstances and call on the Government to investigate the circumstances which led to this occurring (Executive Summary xvii)
- d. The RMS has previously identified the Darley Rd site in Leichhardt as the third most dangerous traffic hazard in the Inner West. The NSW Land and Environment Court found that the location of the site couldn't safely deal with 60 bottle truck movements a week, but the M4/M5 EIS shows that more than 800 vehicles including hundreds of heavy ones will use the site each day as part of construction of M4M5 Link. HOW IS THIS POSSIBLE? why are the already acknowledged impacts being ignored.
- e. The original objectives of the project specified improving road and freight access to Sydney Airport and to Port Botany. Neither Stage 2 or 3 provides such access. Both the new M5 and the new M4-M5 Link will dump 1,000s more per day onto the roads to the Airport which are already at capacity.
- f. I am appalled that the Sydney Motorway Corporation could seek approval to build complex interchanges under the suburbs of Rozelle and Leichhardt on the basis of an EIS that is based on a concept design rather than detailed proposal that includes engineering plans.

Campaign Mailing Lists : I would like to volunteer and/or be informed about the anti-WestConnex campaigns - My details must be removed before this submission is lodged, and must be used only for campaign purposes and must not be divulged to other parties

Name _____ Email _____ Mobile _____

Submission from:	Submission to:
Name: <u>Louise Steer</u>	Planning Services, Department of Planning and Environment GPO Box 39, Sydney, NSW, 2001
Signature: <u>[Signature]</u>	Attn: Director – Transport Assessments
Please include my personal information when publishing this submission to your website Declaration : I HAVE NOT made any reportable political donations in the last 2 years.	Application Number: SSI 7485 Application
Address: <u>12 Meriton St</u>	Application Name: WestConnex M4-M5 Link
Suburb: <u>Spanmore</u> Postcode: <u>2048</u>	

I submit this objection to the WestConnex M4-M5 Link proposals as contained in the EIS application # SSI 7485, for the following reasons, **and ask that the Minister reject the application.**

- i. Table 6.1 in Appendix Q (Social and Economic impact) is not an accurate report on the concerns of residents. It downplays concerns of Newtown, St Peters and Haberfield residents. It does not even mention concerns about additional years of construction in Haberfield and St Peters. The raises the question of whether this is a result of the failure of SMC to notify impacted residents including those on the Eastern Side of King Street and St Peters about the potential impacts of the M4 M5
- ii. The impact of the project on cycling and walking will be considerable around construction sites. The promise of a construction plan is not sufficient. There has not been sufficient consultation or warning given to those directly affected or interested organisations. There needs to be a longer period of consultation so that the community can be informed about the added dangers and inconvenience, especially when you consider that it is over a 4 year period.
- iii. I am appalled to read in the EIS that more than 100 homes across the Rozelle construction sites will be severely affected by construction noise for months or even years at a time. This would include hundreds of individual residents including young children, school students and people who spend time at home during the day. The predicted levels are more than 75 decibels and high enough to produce damage over an eight hour period. Such noise levels will severely impact on the health, capacity to work and quality of life of residents. NSW Planning should not give approval to a project that could cause such impacts. Promises of potential mitigation are not enough, especially when you consider the ongoing unacceptable noise in Haberfield during the M4East construction.
- iv. I am completely opposed to approving a project in which the Air quality experts recommend rather than filtrating stacks extra stacks could be added later.
- v. The EIS acknowledges that extra construction traffic will add to travel times across the Inner West and have a negative impact on businesses in the area. No compensation is suggested. These impacts are not been taken into account of evaluating the cost of WestCONnex.

Campaign Mailing Lists : I would like to volunteer and/or be informed about the anti-WestConnex campaigns - My details must be removed before this submission is lodged, and must be used only for campaign purposes and must not be divulged to other parties

Name _____ Email _____ Mobile _____

I object to the WestConnex M4-M5 Link proposals as contained in the EIS application # SSI 7485, for the reasons set out below.

Name: Louise Greer

Signature: [Signature]

Please include my personal information when publishing this submission to your website
Declaration: I

Address: 12 Merbon St

Suburb: Stanmore Postcode: 2048

Submission to:

Planning Services,
Department of Planning and Environment
GPO Box 39, Sydney, NSW, 2001

Attn: Director – Transport Assessments

Application Number: SSI 7485

Application Name: WestConnex M4-M5 Link

- ✓ The EIS should not be approved as it does not contain any certainty for residents as to what is proposed and does not provide a basis on which the project can be approved. The EIS states 'the detail of the design and construction approach is indicative only based on a concept design and is subject to detailed design and construction planning to be undertaken by the successful contractors.' Therefore this entire process is a sham as the extent to which concerns are taken into account is not known as the contractor can simply make further changes. As the contractor is not bound to take into account community impacts outside of the strict requirements and as the contractor will be trying to deliver the project as quickly and cheaply as possible, it is likely that the additional measure proposed with respect to construction noise mitigation for (example) will not be adopted. The EIS should not be approved on the basis that it does not provide a reliable basis on which to base the approval documents. It does not provide the community with a genuine opportunity to provide meaningful feedback in accordance with the legislative obligation of the Government to provide a consultation process because the designs are 'indicative' only and subject to change. Because of this the EIS is riddled with caveats and lacks clear obligations and requirements of project delivery. The additional effect of this is that the community and other stakeholders such as the Council will be unable to undertake compliance activities as the conditions are simply too broad and lack any substantial detail.
- ✓ There are overlaps in the construction periods of the New M5 and M4 of up to one year. This will significantly worsen impacts for residents close to construction areas. No additional mitigation or any compensation is offered for residents for these periods. (Executive Summary xxvii). It is unacceptable that residents should have these prolonged periods of exposure to more than one project. The EIS makes no attempt to measure or mitigate the cumulative impact of these prolonged periods of construction noise exposure.
- ✓ The EIS states that there may be a 'small increase in pollutant concentrations' near surface roads. The EIS states that potential health impacts associated with changes in air quality (specifically nitrogen dioxide and particulates) within the local community have been assessed and are considered to be 'acceptable.' We disagree that the impacts on human health are acceptable and object to the project in its entirety because of these impacts. (Executive Summary xvi)
- ✓ The EIS is misleading because it discusses the creation of 14,350 direct jobs during construction. It omits the fact that jobs have also been lost because of acquisition of businesses, many of which were long-standing and employed hundreds of workers. (Executive Summary xviii)
- ✓ No noise barriers have been proposed. This is unacceptable and appropriate noise barriers should be included in the EIS for consideration. (Executive Summary xvii)

Campaign Mailing Lists : I would like to volunteer and/or be informed about the anti-WestConnex campaigns - My details must be removed before this submission is lodged, and must be used only for campaign purposes and must not be divulged to other parties

Name _____ Email _____ Mobile _____

I object to the WestConnex M4-M5 Link proposals as contained in the EIS application # SSI 7485, for the reasons set out below.

Name: Louise Sree

Signature: [Signature]

Please include my personal information when publishing this submission to your website
Declaration: I

Address: 12 Melton St

Suburb: Granmore Postcode: 2048

Submission to:

Planning Services,
Department of Planning and Environment
GPO Box 39, Sydney, NSW, 2001

Attn: Director – Transport Assessments

Application Number: SSI 7485

Application Name: WestConnex M4-M5 Link

- ✓ The EIS states that an alternative truck movement is proposed which involves use of the City West Link and no need for spoil trucks to access Darley Road. This proposal is supported, subject to further information about potential impacts being provided. The EIS should not be approved on its current basis which provides for 170 heavy and light vehicles accessing Darley Road on a daily basis. This will create unacceptable safety issues and noise impacts for adjacent homes while also compromising pedestrian and bicycle access to the light rail and bay run. It will also lead to truck chaos on this critical arterial road providing access to and across the City west Link. The current proposal which provides for truck movements solely on Darley Road should not be approved and approval should only be given to the alternative proposal. I repeat however my objection to the selection of this site altogether, but propose the least worst impact should be chosen if this site is to be used.
- ✓ The EIS indicates that 36 homes will have unacceptable noise impacts for extended periods at the Darley road construction site. The EIS does not mention the cumulative impact of aircraft noise in the Leichhardt or St Peters area, and therefore does not reflect the true impact of construction noise on the amenity of nearby residents and businesses. The noise impacts of construction are not able to be mitigated to an acceptable level and the EIS should not be approved on this basis.
- ✓ We object to the selection of the Darley Road site on the basis that it provides for daily movements of 170 heavy and light vehicles accessing Darley Road. This creates an unacceptable risk to the safety of pedestrians accessing the North Leichhardt light rail stop as well as bicycle users accessing the bicycle route on Darley Road and entering Canal road to join the dedicated bike paths on the bay run. Many school children cross at this point to walk to Orange Grove and Leichhardt Secondary College. The EIS states that an alternative truck movement is proposed which involves use of the City West Link with no trucks to access Darley Road. The selection of Darley Road should not be approved if it involves any truck movements on Darley Road, which is what it currently provides.
- ✓ No workers associated with the WestConnex project should be permitted to park on local streets. Parking is at a premium in this area and many residents do not have off-street parking. The removal of 20 car spaces for five years as is proposed on Darley Road will worsen this situation as will the removal of 'kiss and ride facilities' at the light rail. There is also a pre-DA application for 120 units on William Street which is not taken into account in the EIS. This will place further stress on parking. The EIS needs to outright prohibit any worker parking on local streets.
- ✓ Leichhardt residents were repeatedly told by SMC that the Darley Road site would be operational for three years. The EIS states that it will be operational for 5 years. This creates an unacceptable impact for residents. The works on the site should be restricted to a three-year program as was promised.

Campaign Mailing Lists : I would like to volunteer and/or be informed about the anti-WestConnex campaigns - My details must be removed before this submission is lodged, and must be used only for campaign purposes and must not be divulged to other parties

Name _____ Email _____ Mobile _____

I object to the WestConnex M4-M5 Link proposals as contained in the EIS application # SSI 7485, for the reasons set out below.

Name: JOHN THOMASSON

Signature: John Thomasson

Please **include** my personal information when publishing this submission to your website

Declaration : I **HAVE NOT** made any reportable political donations in the last 2 years.

Address: AUGUSTUS ST

Suburb: ENMORE Postcode: 2042

Submission to:

Planning Services,
Department of Planning and
Environment
GPO Box 39, Sydney, NSW, 2001

Attn: Director - Transport Assessments


Application Number: SSI 7485

Application Name: WestConnex M4-M5
Link

- A. The EIS lacks sufficient focus on traffic congestion in the suburbs of Alexandria and Erskineville. Are these being ignored because they will be even more congested than currently.
- B. The EIS states that construction noise levels would exceed the relevant goals without additional mitigation. The additional mitigation is mentioned but not proposed. All possible mitigation should be included as a condition of approval. The EIS acknowledges that substantial above ground invasive works will be required to demolish the Dan Murphys building and establish the road. The EIS noise projections indicate that for 10 weeks residents will suffer unacceptable noise impacts. The EIS does not contain a plan to manage or mitigate this terrible impact. There is no detail as to which homes will be offered (if at all) temporary relocation; there are no details of any noise walls or what treatments will be provided to individual homes that are badly affected. The approval needs to contain detail as to how this unacceptable impact will be managed and minimised during the construction period and, in particular, during site establishment.
- C. I object to the selection of the Darley Road site on the basis that the works required (demolition and surface works) will create unacceptable and unbearable noise and vibration impacts for extended periods. The EIS indicates that at least 36 homes will basically be unliveable during this period. In addition, the planned 170 heavy and light vehicles will considerably worsen the impact of construction noise.
- D. I am concerned that the EIS provides no reasons why the City of Sydney's alternative plan might not be preferable to the proposed WestCONnex.
- E. The EIS was prepared by global engineering firm AECOM, which also prepared the EIS for Stages 1 and 2. When he approved these earlier stages, the then Minister for Planning Rob Stokes pointed to conditions of approval that would minimise impacts on communities. But the impacts have turned out to worse than expected.
- F. An on-line interactive map was published with the M4-M5 Concept Design that indicated a very wide yellow 'swoosh' that is upwards of a kilometre wide in some sections of the M4-M5 proposals. SMC have NEVER publicly published or acknowledged that the contractor to be appointed to build the tunnels will be 'encouraged' to do so within the yellow swoosh footprint, but may go outside the indicative swoosh area if found necessary after further geotech and survey work. The proposed Sydney Water Tunnels surveys (EIS 12-57) could potentially see a dramatic change in the tunnel alignments in the Newtown area. Why were these surveys not done during the past three years such that 'definitive' rather than 'indicative' alignments could be published. The EIS should be withdrawn till such time that it is a true and fair 'definitive' document open for genuine public comment.

Campaign Mailing Lists : I would like to volunteer and/or be informed about the anti-WestConnex campaigns - My details must be removed before this submission is lodged, and must be used only for campaign purposes and must not be divulged to other parties

Name _____ Email _____ Mobile _____

Submission from:	Submission to:
Name: <u>JOHN THOMASSON</u>	Planning Services, Department of Planning and Environment GPO Box 39, Sydney, NSW, 2001
Signature: <u></u>	Attn: Director – Transport Assessments
Please include my personal information when publishing this submission to your website Declaration : I HAVE NOT made any reportable political donations in the last 2 years.	Application Number: SSI 7485 Application
Address: <u>26 Augustus St</u>	Application Name: WestConnex M4-M5 Link
Suburb: <u>ENMORE</u> Postcode: <u>2042</u>	

I submit this objection to the WestConnex M4-M5 Link proposals as contained in the EIS application # SSI 7485, for the following reasons, **and ask that the Minister reject the application.**

- A. There are overlaps in the construction periods of the New M5 and M4 of up to one year. This will significantly worsen impacts for residents close to construction areas. No additional mitigation or any compensation is offered for residents for these periods.(Executive Summary xxvii). It is unacceptable that residents should have these prolonged periods of exposure to more than one project. The EIS makes no attempt to measure or mitigate the cumulative impact of these prolonged periods of construction noise exposure.
- B. Rozelle Rail Yards and Rozelle Civil Site.It is clear that the most highly affected area of Stage 3 will be the Rozelle area and the massive and hugely complex Rozelle interchange. The suggestion that Westconnex is capable of building this is highly questionable. Nothing like this has been built anywhere else in the World. Considering the simple problems of dust management, noxious gasses and the handling of toxic materials like asbestos that have been so inappropriately dealt with on Stages 1 and 2 by Westconnex this intersection of Stage 3 is a disaster waiting to happen and should definitely not be allowed to proceed without a massive investigation. What has been shown in the EIS is totally inadequate for this project to be allowed to proceed.
- C. The tunnels under Rozelle/Lilyfield are going to be in three levels. The EIS does not explain what safety procedures are being built into the project to deal with situations like serious congestion, accidents or fire. With a serious hold up on the deepest of these tunnels it is clear that the air quality will very quickly become toxic unless substantial air conditioning is a major part of the design. There is no in depth detail about how these issues are going to be addressed. This is not acceptable.
- D. Vegetation: Leichhardt. The mature trees on the Darley Road site should be preserved. If any trees are removed during construction it should be a condition of approval that they are replaced with mature trees.
- E. Insufficient time has been given for the community to prepare submissions to the EIS, especially when one considers that whole neighbourhoods affected by the project were not even notified during the concept design period. e.g Newtown, east of King St.
- F. 1.1599 residences or thousands of residents would have noise levels in the evening sufficient to cause sleep disturbance. The technical paper in EIS acknowledges that this is the case, even allowing for acoustic sheds and noise walls. Sleep disturbance has health risks including heightened stress levels and risk of developing dementia. This is simply not acceptable.

Campaign Mailing Lists : I would like to volunteer and/or be informed about the anti-WestConnex campaigns - My details must be removed before this submission is lodged, and must be used only for campaign purposes and must not be divulged to other parties

Name _____ Email _____ Mobile _____

I object to the WestConnex M4-M5 Link proposals as contained in the EIS application # SSI 7485, for the reasons set out below.

Name: John Thomasson

Signature: John P Thomasson

Please **include** my personal information when publishing this submission to your website **Declaration** : I **HAVE NOT** made any reportable political donations in the last 2 years.

Address: 26 Augustus St.

Suburb: Enmore Postcode: 2042

Submission to:

Planning Services,
Department of Planning and Environment
GPO Box 39, Sydney, NSW, 2001

Attn: Director - Transport Assessments

Application Number: SSI 7485

Application Name: WestConnex M4-M5 Link

- 1) Given the high cost of the tolls and their anticipated annual increase it is also expected that there will be an increase on traffic generally on local roads as motorists avoid the tollways. This can already be seen on Parramatta Rd immediately the new M4 tolls were activated. We expect exactly the same effect in the roads around the interchange, including the Princes Highway, King St, Edgeware and Enmore Roads and through the streets of Erskineville and Alexandria.
- 2) I am concerned that while hundreds of impacts on resident, including noise, loss of business, dust, and lost time through more traffic congestion, are identified in the EIS, the approach is always to recommend approval and promise vague 'mitigation' in the future. This is not good enough.
- 3) The EIS indicates that 36 homes will have unacceptable noise impacts for extended periods at the Darley road construction site. The EIS does not mention the cumulative impact of aircraft noise in the Leichhardt or St Peters area, and therefore does not reflect the true impact of construction noise on the amenity of nearby residents and businesses. The noise impacts of construction are not able to be mitigated to an acceptable level and the EIS should not be approved on this basis.
- 4) The additional unfiltered exhaust stack on the north-west corner of the interchange will further increase the vehicle pollution in an area where the prevailing south and north-westerly winds will send that pollution over residences, schools and sports fields. The St Peters Primary School in particular will be at the apex of a triangle between the two exhaust stacks on the south-western and north-western corners of the interchange. This is utterly unacceptable.
- 5) The impacts on The Crescent and Annandale are massive and were not sufficiently revealed in the Concept Design to enable residents to give feedback on the negative impacts on communities and businesses in the area.
- 6) I do not consider so many disruptions of pedestrian and cycle ways to be a 'temporary' impact. Four years in the life of a community is a long time. The EIS acknowledges that there will be more danger in the environment around construction sites. It is a serious matter to deliberately take steps to reduce the safety of a community, especially when as the traffic analysis shows there will be a legacy of traffic congestion even in 2033. A promise of a plan is NOT an answer to those concerned about the impacts.
- 7) It is outrageous to suggest that four unfiltered stacks would be built in one area, Rozelle
- 8) The EIS states that after the M4-m5 opens, that traffic on Darley Road will increase by 4%. There is no benefit in the overall project for residents. During construction westbound traffic will increase on Darley Road by 37%. This increase in traffic for a period of up to five years will make it hazardous to cross the road and access the light rail and travel to Blackmore oval, the bat run, the dog park and the Leichhardt pool. In addition, it will drastically increase both local traffic and outer area traffic at peak commute times. We therefore object to the location of this site based on the unacceptable traffic impacts it will have on road users and on residents.

Campaign Mailing Lists : I would like to volunteer and/or be informed about the anti-WestConnex campaigns - My details must be removed before this submission is lodged, and must be used only for campaign purposes and must not be divulged to other parties

Name _____ Email _____ Mobile _____

I object to the WestConnex M4-M5 Link proposals as contained in the EIS application # SSI 7485, for the reasons set out below.

Name: JOHN THOMASSON

Signature: John Thomasson

Please **include** my personal information when publishing this submission to your website **Declaration** : I **HAVE NOT** made any reportable political donations in the last 2 years.

Address: AUGUSTUS ST

Suburb: ENMORE Postcode 2042

Submission to:

Planning Services,
Department of Planning and Environment
GPO Box 39, Sydney, NSW, 2001

Attn: Director – Transport Assessments

Application Number: SSI 7485

Application Name: WestConnex M4-M5 Link

- a. I am concerned that SMC has selected one of Sydney's most dangerous traffic spots, Darley Rd in Leichhardt for a construction site that will bring hundreds of extra trucks and cars into the area on a daily basis for years.
- b. The EIS states "that without the 'construction scenario' the City West Link/The Crescent and The Crescent/James Craig Road intersections are forecast to operate satisfactorily at LoS D or better in both Peak periods. With the 'construction scenario' the operational performance at the intersections is forecast to worsen". And after 5 years of construction and the spending of more than \$18 Billion the outcome at these locations will be worse.
- c. Darley Road is confirmed as a 'civil and tunnel site (dive site) with a 'Motorway Operations' site at one end for machinery during the build and will then house permanent water treatment facilities, despite evidence tendered to the Concept Design explaining that this intersection has an high accident rate and is completely unsuitable for such a purpose.
- d. The traffic around St Peters expected to be heavier because of the increased road access to the new Interchange will adversely affect our community because moving around to our parks and to the shops, to the buses and to the train stations, for pedestrians and cars, will be more difficult. Our community is being sacrificed for the marginal improvement in traffic movement elsewhere in Sydney. No measures to ameliorate the impact are mentioned. This is unacceptable.
- e. The EIS does not provide any opportunity to comment on the urban design and landscape component of the project. It states that 'a detailed review and finalisation of the architectural treatment of the project operational infrastructure would be undertaken 'during detailed design'. The Community should be given an opportunity to comment upon and influence the design and we object to the approval of the EIS on the basis that this detail is not provided, nor is the community (or other stakeholders) given an opportunity to comment or influence the final design.
- f. The latest EIS was released just ten business days after feedback period ended for the Concept Design for the M4/M5 and before preliminary drilling to establish a route through the Inner West is completed. WHAT IS THE RUSH? This EIS is little more than a concept design and is far less developed than earlier ones. It is composed of many indicate only plans such that it is impossible to know what the impacts will be and yet approval is being sought in a rush. The EIS ignores more than 1500 submissions, including one of 142 pages from the Inner West Council.
- g. There are estimated 100 heavy and 70 light vehicle movements a day and the plan is to allow a right-hand turn into Darley Road from the CW Link. The trucks will drive onto Darley Road, turn right into the site and then left back out onto the CW Link, which is unrealistic given the amount of traffic on these roads now.
- h. The process that has led to this EIS has been undemocratic and obscure, driven by decisions made behind closed doors.
- i. I am completely opposed to approving a project in which the Air quality experts recommend rather than filtrating stacks extra stacks could be added later.

Campaign Mailing Lists : I would like to volunteer and/or be informed about the anti-WestConnex campaigns - My details must be removed before this submission is lodged, and must be used only for campaign purposes and must not be divulged to other parties

Name _____ Email _____ Mobile _____

Submission to: Planning Services, Department of Planning and Environment GPO Box 39, Sydney, NSW, 2001	Name: John Thomasson Signature: <i>John P Thomasson</i>
Attention: Director – Transport Assessments	Please <u>include</u> my personal information when publishing this submission to your website Declaration: I <u>HAVE NOT</u> made any reportable political donations in the last 2 years.
Application Number: SSI 7485 Application Name: WestConnex M4-M5 Link	Address: <i>Augustus St</i> Suburb: <i>Enmore</i> Postcode <i>2042</i>

I submit this objection to the WestConnex M4-M5 Link proposals as contained in the EIS application # SSI 7485, for the following reasons, and ask that the Minister reject the application

- | | |
|--|---|
| <p>A. There will be 5 entrances/exits to the Rozelle Yards site off Lilyfield Road for light vehicles and 2 entrances/exits for Heavy vehicles off the City West Link. The 2 entrances on the City West Link, one opposite the exit of the Crescent and one 400 metres further West on the City West Link will have to have traffic controls set up to allow trucks to access and exit. This will lead to a big increase in congestion in this area, the main route to Anzac Bridge and Victoria Rd.</p> <p>B. Unacceptable noise levels will accompany the construction of this massive interchange. No analysis has been provided of the magnitude of increased noise pollution which will adversely affect the local citizens.</p> <p>C. The EIS permits trucks to access local roads in exceptional circumstances which includes queuing at the site. Given the constraints of the Darley Road site queuing will be the usual situation. The EIS needs to be amended to remove queuing as an exceptional circumstance. The truck movements should properly managed by the contractor so that there is no queuing. This exception will make it easier for contractors to neglect their obligation to monitor and manage truck movements in and out of the site and needs to be removed. The EIS needs to specifically mention all local streets abutting Darley Road and expressly prohibited truck movements (including parking) on these streets. This should include all streets from the north (James St) to the south (Falls Road), which are near the project footprint.</p> | <p>D. The EIS states that 'Impacts associated with property acquisition would be managed through a property acquisition support service.' There is no reference as to how this support service will be more effective than that currently offered. There were many upset residents and businesses who did not believe they were treated in a respectful and fair manner in earlier stages. The EIS needs to include details as to lessons learned from earlier projects and how this will be improved for the M4-M5 impacted residents and businesses. (Executive Summary xviii)</p> <p>E. The Darley Road site should be rejected because it involves acquiring Dan Murphy's. This business was rem=novated and opened with full knowledge that it was to be acquired. The lessee and sub-lessees should not be permitted compensation in these circumstances. The demolition of the entire building (which the EIS confirms will occur) is wasteful and represents mismanagement of public resources.</p> <p>F. The EIS at 7-25 refers to 876 comments (limited to 140 characters) made via the collaborative map on the Concept Design 'up to July' that were considered in the preparation of the EIS. It does not mention the many hundreds of extended written submissions that were lodged in late July and early August. These critical 'community engagement' feedback submissions have clearly not been considered in the preparation of the EIS. This casts doubt over the integrity of the entire EIS process.</p> |
|--|---|

Campaign Mailing Lists : I would like to volunteer and/or be informed about the anti-WestConnex campaigns - My details must be removed before this submission is lodged, and must be used only for campaign purposes and must not be divulged to other parties

Name _____ Email _____ Mobile _____

Attention Director

Application Number: SSI 7485

Infrastructure Projects, Planning Services,
Department of Planning and Environment
GPO Box 39, Sydney, NSW, 2001

Application Name: WestConnex M4-M5 Link

Name:

JOHN THOMASSON

Signature:

John P Thomasson

Please include my personal information when publishing this submission to your website.

I HAVE NOT made reportable political donations in the last 2 years.

Address:

26 AUGUSTUS ST

Suburb:

ENMORE

Postcode

2042

I object to the WestConnex M4-M5 Link proposals for the following reasons:

- I. The tunnels under Rozelle/Lilyfield are going to be in three levels. The EIS does not explain what safety procedures are being built into the project to deal with situations like serious congestion, accidents or fire. With a serious hold up on the deepest of these tunnels it is clear that the air quality will very quickly become toxic unless substantial air conditioning is a major part of the design. There is no in depth detail about how these issues are going to be addressed. This is not acceptable.
- II. Additional facilities. The EIS states that the contractor may decide upon additional 'construction ancillary facilities' to the 12 identified in the EIS. The EIS should not be approved on the basis that there may be more unidentified sites taken, as residents will have no opportunity to comment on their impacts. The approval condition should limit any construction facilities to those already notified and detailed in the EIS.
- III. I am concerned that while hundreds of impacts on resident, including noise, loss of business, dust, and lost time through more traffic congestion, are identified in the EIS, the approach is always to recommend approval and promise vague 'mitigation' in the future. This is not good enough.
- IV. The EIS at 7-21 states that Community update Newsletters were distributed to residents 'near the project footprint' in many suburbs. This statement is simply not correct. No such newsletters were received by residents in central and northern Newtown. SMC was made aware of this fact, but has not responded to verbal and written requests for audited confirmation of the addresses 'letterboxed'. This statement of community engagement should be rejected by the Department.
- V. The EIS uses the term 'construction fatigue' to refer to the continuing impacts of construction. In St Peters construction work in relation to the M4 and M5 has been going on for years. Approval of this latest EIS will mean that construction impacts of M4 and New M5 will extend for a further five years with both construction and 24/7 tunnelling sites. In reality 'construction fatigue' means residents in St Peters losing homes and neighbours and community; roadworks physically dividing communities; sickening odours over several months, incredible noise pollution 24 hours a day and dangerous work practices putting community members at risk. These conditions have already placed enormous stress on local residents, seriously impacting health and well-being. Another 5 years will be breaking point for many residents. How is this addressed in the EIS beyond the acknowledgement of 'construction fatigue'. This is intolerable for the local community who bear the greatest cost of the construction of the M4 and M5 and the least benefit.
- VI. The EIS identifies hundreds of negative impacts of the project but always states that they will be manageable or acceptable even if negative. This shows the inherent bias in the EIS process.
- VII. It is outrageous to suggest that four unfiltered stacks would be built in one area in Rozelle

Campaign Mailing Lists : I would like to volunteer and/or be informed about the anti-WestConnex campaigns - My details must be removed before this submission is lodged, and must be used only for campaign purposes and must not be divulged to other parties

Name _____ Email _____ Mobile _____

Object to the WestConnex M4-M5 Link proposals as contained in the EIS application # SSI 7485, for the reasons set out below.

Name: John Thomasson

Signature: John P. Thomasson

Please **include** my personal information when publishing this submission to your website

Declaration : I **HAVE NOT** made any reportable political donations in the last 2 years.

Address: Augustus St

Suburb: Enmore Postcode: 2042

Submission to:

Planning Services,
Department of Planning and
Environment
GPO Box 39, Sydney, NSW, 2001

Attn: Director - Transport Assessments

Application Number: SSI 7485

Application Name: WestConnex M4-M5
Link

- I. The EIS at 7-51 refers to concerns that were raised by the community that the alignment of tunnels in Newtown appeared to go to the east of King Street, an area that had had no geotech drilling or testing. SMC staff indicated at Community information sessions that the maps included in the Concept Design were broad and indicative only, and that further details would be available in the EIS. No further details have been provided. This casts doubt over the integrity of the entire EIS process
- II. The EIS at 7-41 acknowledges that there is great concern in the community that King Street, Newtown, will be made a 24 hour clearway, stating "Roads and Maritime has no plan to change the existing clearways on King Street". This statement is deliberately misleading - it infers that SMC has authority in controlling impacts on regional roads. Roads and Maritime have the unfettered right to declare Clearways wherever and whenever they wish, and RMS has **NEVER** stated publicly that King Street will not be subject to extended clearway.
- III. Stage 3 is the most complex and expensive stage of WestConnex, yet there are no detailed construction plans. It is not enough to say there will be mitigation if negative impacts unfold. An EIS should assess risks and be able to predict whether they are worth risking and if so, what mitigation should be necessary.
- IV. It is quite clear that the escalating cost of tolls will encourage drivers to avoid tollways. This will further pollute and congest local roads. Such impact already evident on Parramatta Rd usage after the new M4 tolls were introduced. The community expects similar impacts on roads around the St

Peters interchange, including the Princes Highway, King St, Enmore and Edgeware Roads and though streets of Alexandria and Erskineville. The EIS Traffic analysis fails to deal with this issue of traffic beyond the boundaries of the project and should be rejected.

- V. Increased traffic congestion in areas around portals will increase pollution along roadsides, with predicted adverse impacts on breathing and through long-term carcinogenic effects. The maps and analysis of the pollution effects in the EIS should be presented in a way that enables them to be understood by ordinary citizens. Instead information is presented in a way that is deliberately obscure and hard to interpret.
- VI. EIS is Indicative only - The EIS should not be approved as it does not contain any certainty for residents as to what is proposed and does not provide a basis on which the project can be approved. The EIS states 'the detail of the design and construction approach is indicative only based on a concept design and is subject to detailed design and construction planning to be undertaken by the successful contractors.' The community will have no opportunity to comment on the Preferred Infrastructure Report which forms the basis of the approval conditions. This means the community will have limited say in the management of the impacts identified in the EIS. The EIS needs to provide an opportunity for the community to meaningfully input into this report and approval conditions.

Campaign Mailing Lists : I would like to volunteer and/or be informed about the anti-WestConnex campaigns - My details must be removed before this submission is lodged, and must be used only for campaign purposes and must not be divulged to other parties

Name _____ Email _____ Mobile _____

Attention Director

Application Number: SSI 7485

Infrastructure Projects, Planning Services,
Department of Planning and Environment
GPO Box 39, Sydney, NSW, 2001

Application Name: WestConnex M4-M5 Link

Name: John ThomassonSignature: John P Thomasson


Please include my personal information when publishing this submission to your website.
I HAVE NOT made reportable political donations in the last 2 years.

Address: Augustus St.Suburb: Enmore.Postcode 2042**I object to the WestConnex M4-M5 Link proposals for the following reasons:**

- I. It is clear that Annandale, Glebe, Rozelle and Lilyfield will be exposed to unacceptable health risks. With four unfiltered emissions stacks in the area plus a large number of exit portals, the residents of this area will suffer greatly from poisonous diesel particulates. This is negligent when you consider that, the World Health Organisation in 2012 declared diesel particulates carcinogenic. "As you are no doubt aware there are at least 5 schools that will be in the orbit of these poisonous fumes and children and the elderly are most at risk to lung ailments. Your Education Minister Rob Stokes declared in 2017, "No ventilation shafts will be built near any school."
- II. Alternative access route for trucks – Leichhardt: The EIS states that there are 'investigations' occurring into alternative access to the Darley Road site. The EIS does not provide any detail on which residents can comment about alternative access which would keep trucks off Darley Road. The plans for alternative access should be expedited. It should be a condition of approval that the alternative access is confirmed and that no spoil trucks are permitted to access Darley Road due to the unacceptable noise, safety and traffic issues that the current proposal creates.
- III. The EIS was released just 12 days after the closing date for submissions to the Concept Design. This categorically proves that all the Community Consultations and Submissions to the Concept Design were a total sham. There were at least 800 posts on the interactive map. These were limited as the community only had 140 characters available to make their point which was woefully inadequate. But there were at least 1500 written submissions, some of which were highly detailed and of considerable length. There is no way that all these submissions could have been read, considered, their arguments integrated into the EIS and then for the EIS of 7200 pages to be put together, printed and released 12 days after the the closing date for submissions to the Concept Design. There needs to be a major investigation into this flagrant abuse of the way NSW planning laws have been flouted for the whole of Westconnex and particularly Stage 3.
- IV. The EIS states that property damage due to ground movement "may occur, further stating that "settlement induced by tunnel excavation and groundwater drawdown may occur in some areas along the tunnel alignment". The risk of **ground movement is lessened** where tunnelling is more than **35 metres underground**. (Vol 2B Appendix E p 1) The planned Inner West Interchange proposes tunnels which are astonishingly shallow eg **John St at 22metres Hill St at 28metres Moore St 27metres. Piper St 37metres**(Vol 2B Appendix E Part 2) **Catherine St at 28metres**(Vol 2B Appendix E Part 1). At these shallow depths, the homes above would indisputably sustain serious structural damage and cracking. Without provision for full compensation for damage there would be no incentive for contractors or Roads and Maritime Services to minimise this damage.
- V. The EIS refers to be construction impacts as being 'temporary'. I do not consider a five year construction period to be temporary.

Campaign Mailing Lists : I would like to volunteer and/or be informed about the anti-WestConnex campaigns - My details must be removed before this submission is lodged, and must be used only for campaign purposes and must not be divulged to other parties

Name _____ Email _____ Mobile _____

Attention Director Application Number: SSI 7485	Name: <u>Trish Luker</u> Signature: <u></u>
Infrastructure Projects, Planning Services, Department of Planning and Environment GPO Box 39, Sydney, NSW, 2001	Please <u>include</u> my personal information when publishing this submission to your website. I <u>HAVE NOT</u> made reportable political donations in the last 2 years.
Application Name: WestConnex M4-M5 Link	Address: <u>45 School Pde</u> Suburb: <u>Marrickville</u> Postcode <u>2204</u>

I object to the WestConnex M4-M5 Link proposals for the following reasons:

- | | |
|--|--|
| <p>i. The EIS uses the term 'construction fatigue' to refer to the continuing impacts of construction. In St Peters construction work in relation to the M4 and M5 has been going on for years. Approval of this latest EIS will mean that construction impacts of M4 and New M5 will extend for a further five years with both construction and 24/7 tunnelling sites. In reality 'construction fatigue' means residents in St Peters losing homes and neighbours and community; roadworks physically dividing communities; sickening odours over several months, incredible noise pollution 24 hours a day and dangerous work practices putting community members at risk. These conditions have already placed enormous stress on local residents, seriously impacting health and well-being. Another 5 years will be breaking point for many residents. How is this addressed in the EIS beyond the acknowledgement of 'construction fatigue'. This is intolerable for the local community who bear the greatest cost of the construction of the M4 and M5 and the least benefit.</p> <p>ii. In Leichhardt serious safety concerns about the choice of the Darley Rd site have been raised by the Inner West Council and an independent engineer's report. Despite countless meetings between local residents and SMC and RMS over 12 months, none of the serious and legitimate concerns raised by the residents have even been acknowledged. This is a massive breach of community trust and seriously questions the integrity of the EIS.</p> <p>iii. The RMS has previously identified the Darley Rd site in Leichhardt as the third most dangerous traffic hazard in the Inner West. The NSW Land and</p> | <p>Environment Court found that the location of the site couldn't safely deal with 60 bottle truck movements a week, but the M4/M5 EIS shows that more than 800 vehicles including hundreds of heavy ones will use the site each day as part of construction of M4/M5 Link. HOW IS THIS POSSIBLE? why are the already acknowledged impacts being ignored.</p> <p>iv. It has estimated that if construction goes ahead, some homes in Darley St Leichhardt will have a truck on average every 4 minutes just metres from their bedrooms. If experience in Haberfield, Kingsgrove, St Peters and Alexandria is anything to go by, residents can again expect the actual experience to be worse than predicted by the EIS. HOW IS THIS POSSIBLE? why have the serious and legitimate concerns raised by the residents not even been acknowledged.</p> <p>v. The EIS identifies hundreds of risks at different construction sites. In relation to these risks the EIS recommends proceeding despite the risks; or seeking a way to mitigate risks during the "detailed design" phase. That phase excludes the public altogether. That is, the M4/M5 should be approved with no calculation of risks or what mitigation may mean for impacted residents.</p> <p>vi. EIS social impact study states that "the health and safety of residents should be prioritised around construction areas" - this is merely platitudinous in the light of the choice of Darley Rd the third most dangerous traffic intersection in the Inner West as a construction site.</p> |
|--|--|

Campaign Mailing Lists : I would like to volunteer and/or be informed about the anti-WestConnex campaigns - My details must be removed before this submission is lodged, and must be used only for campaign purposes and must not be divulged to other parties

Name _____ Email _____ Mobile _____

Submission from: Name: <u>BARBARA BLOCH</u> Signature: <u>[Signature]</u> Please include my personal information when publishing this submission to your website Declaration: I HAVE NOT made any reportable political donations in the last 2 years. Address: <u>11 Hillcot St</u> Suburb: <u>Ashfield Park</u> Postcode: <u>2143</u>	Submission to: Planning Services, Department of Planning and Environment GPO Box 39, Sydney, NSW, 2001 Attn: Director – Transport Assessments Application Number: SSI 7485 Application Application Name: WestConnex M4-M5 Link
--	--

I submit this objection to the WestConnex M4-M5 Link proposals as contained in the EIS application # SSI 7485, for the following reasons, and ask that the Minister reject the application.

1. The social and economic impact study notes the high value placed on community networks and social inclusion but does nothing to seriously evaluate the social impacts on these of WestCONnex. Any genuine assessment would draw on experience with the New M5 and M4 East rather than ignoring it. This lack of genuine engagement with social impact reduces the study to the level of a demographic description and a series of bland value statement
2. The EIS states that spoil haulage hours will be restricted but ignores the fact that the same was promised for the M4 East but these promises have been ignored repeatedly.
3. The EIS states "Direct and indirect traffic disruptions are likely to be experienced on local and arterial roads in most suburbs that are in close proximity to construction sites. This would include the suburbs of Ashfield, Haberfield, St Peters, Camperdown, Annandale, Lilyfield, Leichhardt, and Rozelle." Despite this finding, the study then pushes these negative impacts aside as inevitable. There is never any evaluation of whether in the light of the negative impacts an alternative public infrastructure project might be preferable.
4. The impacts on The Crescent and Annandale are massive and were not sufficiently revealed in the Concept Design to enable residents to give feedback on the negative impacts on communities and businesses in the area.
5. It is clear from reading the EIS that the impacts of the project on traffic congestion and travel times across the region during five years of construction will be negative and substantial. Five years is a long time. At the end of the day, the result of the project will also be more traffic congestion although not necessarily in the same places as now. There needs to be a serious cost benefit analysis before the project proceeds further.
6. Table 6.1 in Appendix Q (Social and Economic impact) is not an accurate report on the concerns of residents. It downplays concerns of Newtown, St Peters and Haberfield residents. It does not even mention concerns about additional years of construction in Haberfield and St Peters. The raises the question of whether this is a result of the failure of SMC to notify impacted residents including those on the Eastern Side of King Street and St Peters about the potential impacts of the M4 M5
7. The EIS identifies a risk to children from construction traffic at Haberfield School. I find such risks unacceptable and am not satisfied with a promise of a Plan to which the public is excluding from viewing or providing feedback until it is published.

Campaign Mailing Lists : I would like to volunteer and/or be informed about the anti-WestConnex campaigns - My details must be removed before this submission is lodged, and must be used only for campaign purposes and must not be divulged to other parties

Name _____ Email _____ Mobile _____

Attention Director

Application Number: SSI 7485


Infrastructure Projects, Planning Services,
Department of Planning and Environment
GPO Box 39, Sydney, NSW, 2001

Application Name: WestConnex M4-M5 Link

Name:

BARBARA BLOCH

Signature:



Please include my personal information when publishing this submission to your website.
I HAVE NOT made reportable political donations in the last 2 years.

Address:

11 Hillcot St

Suburb:

Hurlstone Park

Postcode

2193

I object to the WestConnex M4-M5 Link proposals for the following reasons:

- The EIS social and economic impact study acknowledged the high value placed on retaining trees and vegetation in the affected area but does not mention that WestConnex has already destroyed more than 1000 trees in the St Peters Alexandria area around Sydney Park alone.
- The EIS claims to have saved Blackmore Park and Easton Park due to negative community feedback. I am concerned that this is a false claim and that this site was never really in contention due to other physical factors. I would like NSW Planning to investigate whether this claim is correct to have heeded the community is false or not.
- The Air quality data is confusing and is not presented in a form that the community can interpret. The lack of clarity leads to a suspicion that areas of concern are being covered up.
- I am completely opposed to approving a project in which the Air quality experts recommend rather than filtering stacks extra stacks could be added later.
- The EIS acknowledges that impacts of construction should M4M5 get approval will worsen traffic congestions on Parramatta Rd. In these circumstances it would be outrageous for motorists to be asked to pay up to up to \$20 a day in tolls. I object to the fact that this is not considered or factored into the traffic analysis.
- Streets in Haberfield would be subject to heavy vehicle traffic for a further four years, making at least 7 years of heavy impacts on a single suburb. The answer is not a "community strategy". Residents who believed that their pain would be over after the M4 east are now being asked to sustain a further four years of impacts. No compensation or serious mitigation is suggested.
- The EIS acknowledges that four years of M4/M5 construction would have a negative economic and social impact across the Inner West through interrupted traffic routes, slower traffic times, disruption with public transport, interruption with businesses and loss of connections across communities. This finding highlights the need for a proper cost benefit analysis for the project. Such social costs should not simply be dismissed with the promise of a construction plan into which the community has not input or powers to enforce.
- I do not consider it acceptable that cycling/pedestrian routes should be changed for four years in Annandale and Rozelle in ways that will make cycling more difficult and walking less possible for residents with reduced mobility. These are vital community transport routes.

Campaign Mailing Lists : I would like to volunteer and/or be informed about the anti-WestConnex campaigns - My details must be removed before this submission is lodged, and must be used only for campaign purposes and must not be divulged to other parties

Name _____ Email _____ Mobile _____

Attention Director

Application Number: SSI 7485

Infrastructure Projects, Planning Services,
Department of Planning and Environment
GPO Box 39, Sydney, NSW, 2001

Application Name: WestConnex M4-M5 Link

Name: BARBARA BLOCH

Signature: 

Please include my personal information when publishing this submission to your website.
I HAVE NOT made reportable political donations in the last 2 years.

Address: 11 Hillcot ST

Suburb: Hurlstone Park Postcode 2193

I object to the WestConnex M4-M5 Link proposals for the following reasons:

- ❖ I am appalled to learn that more than 100 homes including hundreds of residents will be affected by noise exceedences 'out of hours' in the vicinity of Darley Road, Leichhardt. This will not just be for a few days but could continue for years. Such impacts will severely impact on the quality of life of residents.
- ❖ I am appalled to read in the EIS that more than 100 homes across the Rozelle construction sites will be severely affected by construction noise for months or even years at a time. This would include hundreds of individual residents including young children, school students and people who spend time at home during the day. The predicted levels are more than 75 decibels and high enough to produce damage over an eight hour period. Such noise levels will severely impact on the health, capacity to work and quality of life of residents. NSW Planning should not give approval to a project that could cause such impacts. Promises of potential mitigation are not enough, especially when you consider the ongoing unacceptable noise in Haberfield during the M4East construction.
- ❖ Residents of Haberfield should not be asked to choose between two construction sites. This smacks of manipulation and a deliberate attempt to divide a community. Both choice extend construction impacts for four years and severely impact the quality of life of residents. NSW Planning should reject the impacts on Haberfield as unacceptable. (page 106)
- ❖ Daytime noise at 177 properties across the project is predicted to be so bad during the years of construction that extra noise treatments will be required. There is however a caveat - the properties will change if the design changes. My understanding is that the design could change without the public being specifically notified or given the chance for feedback. This means that there is a possibility of hundreds of residents being severely impacted who are not even identified in this EIS. I find this completely unacceptable.
- ❖ I do not accept the finding in the Appendix P that there will be no noise exceedences during construction at Campbell Rd St Peters. There has been terrible noise during the early construction of the New M5. Why would this stop, especially given the construction is just as close to houses? Is it because the noise is already so bad that comparatively it will not be that much worse. This casts doubt on the whole noise study.
- ❖ I completely reject this EIS due to its failure to consider the alternative plan put forward by the City of Sydney.

Campaign Mailing Lists : I would like to volunteer and/or be informed about the anti-WestConnex campaigns - My details must be removed before this submission is lodged, and must be used only for campaign purposes and must not be divulged to other parties

Name _____ Email _____ Mobile _____

Attention Director

Application Number: SSI 7485

Infrastructure Projects, Planning Services,
Department of Planning and Environment
GPO Box 39, Sydney, NSW, 2001

Application Name: WestConnex M4-M5 Link

Name: BARBARA Bloch

Signature: 

Please include my personal information when publishing this submission to your website.
I HAVE NOT made reportable political donations in the last 2 years.

Address: 11 Hurlcot ST


Suburb: Hurlstone Park Postcode 2193

I object to the WestConnex M4-M5 Link proposals for the following reasons:

1. The EIS admits that air pollutants will exceed permitted levels along the Canal Rd used to access the St Peters Interchange because the traffic will be heavier. This is an unacceptable impact which will adversely affect vehicle users because it is known that people in their vehicles are not protected from the air pollution, as well as anyone on foot or cycling in the streets around the interchange. No amelioration is offered.
2. The EIS states that traffic congestion around the St Peters Interchange is expected to be worse after completion of the M5 and the M4-M5 Link particularly in the evening peak hour. The EIS admits that this will have a "moderate negative" impact on the neighbourhood in increasing pollution (also admitted separately) therefore in health impacts, on safety for foot and cycle traffic but also for vehicles and on the local amenity.
3. The traffic around St Peters expected to be heavier because of the increased road access to the new Interchange will adversely affect our community because moving around to our parks and to the shops, to the buses and to the train stations, for pedestrians and cars, will be more difficult. Our community is being sacrificed for the marginal improvement in traffic movement elsewhere in Sydney. No measures to ameliorate the impact are mentioned. This is unacceptable.
4. The EIS admits that the increased traffic congestion around the St Peters Interchange will impact on bus running times especially in the evening peak hour and increase the time taken (2.5 minutes, which seems optimistic). The 422 bus and associated cross city services which use the Princes Highway are notorious for irregular running times because of the congestion on the Princes highway and cross roads, so an admitted worsening of the running time will adversely impact the people who are dependent on the buses. This will be compounded by the loss of train services at St Peters station while it is closed for the Sydney Metro build and then subsequently when it re-opens. In all the impact of the new M5 and the M4-M5 link is to worsen access to public transport significantly for the residents of the St Peters neighbourhood.
5. It is obvious the NSW government is in a desperate rush to get planning approval for the M4/M5. It has only allowed 60 days for comment yet the M4/M5 project is the most expensive and complicated stage of WestConnex. Critically, it involves building three layers of underground tunnels under parts of Rozelle. Such tunnelling does not exist anywhere in the world and as yet there are no engineering plans for this complex construction. Approval depends on senior staff in NSW Planning compliantly agreeing to tick off on the EIS, as was done with the New M5 and the M4. This demonstrates a wanton disregard for the safety of the residents of Rozelle and those who will be using the tunnel. WHAT IS THE RUSH?

Campaign Mailing Lists : I would like to volunteer and/or be informed about the anti-WestConnex campaigns - My details must be removed before this submission is lodged, and must be used only for campaign purposes and must not be divulged to other parties

Name _____ Email _____ Mobile _____

Attention Director Application Number: SSI 7485 Infrastructure Projects, Planning Services, Department of Planning and Environment GPO Box 39, Sydney, NSW, 2001 Application Name: WestConnex M4-M5 Link	Name: <u>BARBARA BLOCH</u> Signature: <u></u> Please include my personal information when publishing this submission to your website. <small>I HAVE NOT made reportable political donations in the last 2 years.</small> Address: <u>11 Hillcot St</u> Suburb: <u>Hurlstone Park</u> Postcode: <u>2193</u>
--	---

I object to the WestConnex M4-M5 Link proposals for the following reasons:

- | | |
|--|---|
| <p>i. The EIS uses the term 'construction fatigue' to refer to the continuing impacts of construction. In St Peters construction work in relation to the M4 and M5 has been going on for years. Approval of this latest EIS will mean that construction impacts of M4 and New M5 will extend for a further five years with both construction and 24/7 tunnelling sites. In reality 'construction fatigue' means residents in St Peters losing homes and neighbours and community; roadworks physically dividing communities; sickening odours over several months, incredible noise pollution 24 hours a day and dangerous work practices putting community members at risk. These conditions have already placed enormous stress on local residents, seriously impacting health and well-being. Another 5 years will be breaking point for many residents. How is this addressed in the EIS beyond the acknowledgement of 'construction fatigue'. This is intolerable for the local community who bear the greatest cost of the construction of the M4 and M5 and the least benefit.</p> <p>ii. In Leichhardt serious safety concerns about the choice of the Darley Rd site have been raised by the Inner West Council and an independent engineer's report. Despite countless meetings between local residents and SMC and RMS over 12 months, none of the serious and legitimate concerns raised by the residents have even been acknowledged. This is a massive breach of community trust and seriously questions the integrity of the EIS.</p> <p>iii. The RMS has previously identified the Darley Rd site in Leichhardt as the third most dangerous traffic hazard in the Inner West. The NSW Land and</p> | <p>Environment Court found that the location of the site couldn't safely deal with 60 bottle truck movements a week, but the M4/M5 EIS shows that more than 800 vehicles including hundreds of heavy ones will use the site each day as part of construction of M4M5 Link. HOW IS THIS POSSIBLE? why are the already acknowledged impacts being ignored.</p> <p>iv. It has estimated that if construction goes ahead, some homes in Darley St Leichhardt will have a truck on average every 4 minutes just metres from their bedrooms. If experience in Haberfield, Kingsgrove, St Peters and Alexandria is anything to go by, residents can again expect the actual experience to be worse than predicted by the EIS. HOW IS THIS POSSIBLE? why have the serious and legitimate concerns raised by the residents not even been acknowledged.</p> <p>v. The EIS identifies hundreds of risks at different construction sites. In relation to these risks the EIS recommends proceeding despite the risks; or seeking a way to mitigate risks during the "detailed design" phase. That phase excludes the public altogether. That is, the M4/M5 should be approved with no calculation of risks or what mitigation may mean for impacted residents.</p> <p>vi. EIS social impact study states that "the health and safety of residents should be prioritised around construction areas" - this is merely platitudinous in the light of the choice of Darley Rd the third most dangerous traffic intersection in the Inner West as a construction site.</p> |
|--|---|

Campaign Mailing Lists : I would like to volunteer and/or be informed about the anti-WestConnex campaigns - My details must be removed before this submission is lodged, and must be used only for campaign purposes and must not be divulged to other parties

Name _____ Email _____ Mobile _____

Attention Director

Application Number: SSI 7485

Infrastructure Projects, Planning Services,
Department of Planning and Environment
GPO Box 39, Sydney, NSW, 2001

Application Name: WestConnex M4-M5 Link

Name: **BARBARA BLOCH**Signature: **B Bloch**

Please include my personal information when publishing this submission to your website.
I HAVE NOT made reportable political donations in the last 2 years.

Address: **11 Ilwaco St**Suburb: **Shirbone Park** Postcode **2193**

I object to the WestConnex M4-M5 Link proposals for the following reasons:

- 1.1599 residences or thousands of residents would have noise levels in the evening sufficient to cause sleep disturbance. The technical paper in EIS acknowledges that this is the case, even allowing for acoustic sheds and noise walls. Sleep disturbance has health risks including heightened stress levels and risk of developing dementia. This is simply not acceptable.
- There is a higher than average number of shift workers in the Inner West. The EIS acknowledges that even allowing for mitigation measures such as acoustic sheds and noise walls, shift workers will be more vulnerable to impacts of years of construction work and will consequently be at risk of a loss of quality of life, loss of productivity and chronic mental and physical illness.
- 371 homes and hundreds of residences near the Darley Rd construction site will be affected by noise sufficient to cause sleep disturbance. The EIS promises negotiation over mitigation on a one by one basis. This is not acceptable to me. On other projects those with less bargaining power or social networks have been left more exposed. There is no certainty in any case that additional measures would be taken or be effective. This is another unacceptable impact of this project and reason why it should be opposed.
- 602 homes and more than a thousand residents near Rozelle construction sites would be affected by noise sufficient to cause sleep disturbance even if acoustic sheds and noise walls are used..The EIS promises negotiation to provide even more mitigation on a one by one basis. This is not acceptable to me. As other projects have demonstrated, those with less bargaining power or social networks have been left more exposed. In any case, there is no certainty that additional measures would be taken or be effective. Experience on the New M5 has shown that residents who are affected badly by noise are being refused assistance on the basis that an unknown consultant does not consider them to be sufficiently affected. Night time noise is therefore another unacceptable impact of this project and reason why it should be opposed.
- I am very concerned by the finding that 162 homes and hundreds of individual residents including young children, students and people at home during the day will be highly affected by construction noise. These homes are spread across all construction sites. The predicted levels are more than 75 decibels and high enough to produce damage over an eight hour period. Such noise levels will severely impact on the health, capacity to work and quality of life of residents.NSW Planning should not give approval for this, especially based on the difficulties residents near M4 East, M4 Widening and New M5 residents have experienced in achieving notification and mitigation M4 east and New M5. A promise of some future plan to mitigate by a construction company yet to be nominated is certainly not sufficient.

Campaign Mailing Lists : I would like to volunteer and/or be informed about the anti-WestConnex campaigns - My details must be removed before this submission is lodged, and must be used only for campaign purposes and must not be divulged to other parties

Name _____ Email _____ Mobile _____

Attention Director

Application Number: SSI 7485

Infrastructure Projects, Planning Services,
Department of Planning and Environment
GPO Box 39, Sydney, NSW, 2001

Application Name: WestConnex M4-M5 Link

Name:

Signature:

Please include my personal information when publishing this submission to your website.
I HAVE NOT made reportable political donations in the last 2 years.

Address:

Suburb:

Postcode

I object to the WestConnex M4-M5 Link proposals for the following reasons:

- A. THE LATEST EIS WAS RELEASED JUST TEN BUSINESS DAYS AFTER FEEDBACK PERIOD ENDED FOR THE CONCEPT DESIGN FOR THE M4/M5 AND BEFORE PRELIMINARY DRILLING TO ESTABLISH A ROUTE THROUGH THE INNER WEST IS COMPLETED. WHAT IS THE RUSH? THIS EIS IS LITTLE MORE THAN A CONCEPT DESIGN AND IS FAR LESS DEVELOPED THAN EARLIER ONES. IT IS COMPOSED OF MANY INDICATE ONLY PLANS SUCH THAT IT IS IMPOSSIBLE TO KNOW WHAT THE IMPACTS WILL BE AND YET APPROVAL IS BEING SOUGHT IN A RUSH. THE EIS IGNORES MORE THAN 1500 SUBMISSIONS, INCLUDING ONE OF 142 PAGES FROM THE INNER WEST COUNCIL.**
- B. ONE TOLL ROAD LEADS TO ANOTHER 3 BEING PROPOSED. THE EIS'S FOR THE M4 EAST AND THE NEW M5 ARGUED THE CASE THAT SERIOUS CONGESTION CREATED NEAR INTERCHANGES WOULD BE SOLVED ONCE THE M4/M5 WAS BUILT. NOW IT SEEMS THIS IS NOT THE CASE AND MORE ROADS WILL BE NEEDED TO RELIEVE THE CONGESTION – WHERE DOES THIS END? ACCORDING TO THE M4/M5 EIS THE REAL BENEFITS WILL DEPEND ON BUILDING THE WESTERN HARBOUR TUNNEL, THE AIRPORT LINK AND A TOLLWAY HEADING SOUTH. NONE OF THESE PROJECTS HAVE BEEN PLANNED, LET ALONE APPROVED BUT YET ARE PART OF ADDRESSING THE CONGESTION IMPACTS ACKNOWLEDGED FOR THE M4/M5 LINK PROJECT. GIVEN THIS HOW IS IT POSSIBLE TO KNOW OR ADDRESS THE IMPACTS OF THE M4/M5 LINK, UNLESS THIS IS JUST YET MORE JUSTIFICATION FOR YET MORE ROADS?**
- C. RESEARCH ABOUT ROADS CLEARLY DEMONSTRATES THAT ROADS CREATE CONGESTION. THE WESTCONNEX PROJECT IS NO DIFFERENT AND THE EIS CLEARLY INDICATES THAT THIS IS AN IMPACT OF THE**
- M4/M5 AND THE CONSEQUENT ROADS THAT WILL FOLLOW. WHERE WILL THIS END AS THE M4/M5 LINK EIS ITSELF INDICATES THE RMS IS ALREADY HARD AT WORK CONSIDERING HOW TO SOLVE THESE PROBLEMS – OF CONGESTION CAUSED BY ROADS.**
- D. WHERE IS THE COMMITMENT TO COMMUNITY CONSULTATION AND TO LONG TERM PLANNING WHEN THE EIS FOR THE M4/M5 LINK IS RELEASED BEFORE ANY RESPONSE TO THE EXTENSIVE COMMUNITY FEEDBACK ON THE M4-M5 LINK CONCEPT DESIGN COULD POSSIBLY HAVE BEEN SERIOUSLY CONSIDERED. THIS DEMONSTRATES DEEP GOVERNMENT CONTEMPT FOR THE PEOPLE OF NSW AND THE COMMUNITIES OF THE INNER WEST OF SYDNEY IN PARTICULAR.**
- E. THE EIS WAS PREPARED BY GLOBAL ENGINEERING FIRM AECOM, WHICH ALSO PREPARED THE EIS FOR STAGES 1 AND 2. WHEN HE APPROVED THESE EARLIER STAGES, THE THEN MINISTER FOR PLANNING ROB STOKES POINTED TO CONDITIONS OF APPROVAL THAT WOULD MINIMISE IMPACTS ON COMMUNITIES. BUT THE IMPACTS HAVE TURNED OUT TO WORSE THAN EXPECTED.**
- F. FOR EXAMPLE, THE AECOM EIS FOR THE NEW M5 FAILED TO DEAL WITH HOW THE MASSIVELY CONTAMINATED LAND FILL AT ALEXANDRIA WOULD BE MANAGED DURING CONSTRUCTION. AFTER MONTHS OF SICKENING ODOURS, THE NSW EPA ADMITS THAT DESPITE FINING SMC AND REQUIRING CONTRACTORS TO TAKE MEASURES TO CONTROL ODOURS, THEY HAVE NOT STOPPED. IT ACKNOWLEDGES THAT IT DOES NOT HAVE THE POWER TO STOP WORK UNTIL WESTCONNEX CONTRACTORS COMPLY WITH ENVIRONMENTAL REGULATIONS.**

Campaign Mailing Lists : I would like to volunteer and/or be informed about the anti-WestConnex campaigns - My details must be removed before this submission is lodged, and must be used only for campaign purposes and must not be divulged to other parties

Name _____ Email _____ Mobile _____

Attention Director

Application Number: SSI 7485

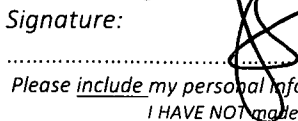
Infrastructure Projects, Planning Services,
Department of Planning and Environment
GPO Box 39, Sydney, NSW, 2001

Application Name: WestConnex M4-M5 Link

Name:

JESS SCUTTY

Signature:



Please include my personal information when publishing this submission to your website.
I HAVE NOT made reportable political donations in the last 2 years.

Address:

15/20-24 SHEEHY ST

Suburb:

GLEBE

Postcode

2037

I object to the WestConnex M4-M5 Link proposals for the following reasons:

1. The EIS admits that air pollutants will exceed permitted levels along the Canal Rd used to access the St Peters Interchange because the traffic will be heavier. This is an unacceptable impact which will adversely affect vehicle users because it is known that people in their vehicles are not protected from the air pollution, as well as anyone on foot or cycling in the streets around the interchange. No amelioration is offered.
2. The EIS states that traffic congestion around the St Peters Interchange is expected to be worse after completion of the M5 and the M4-M5 Link particularly in the evening peak hour. The EIS admits that this will have a "moderate negative" impact on the neighbourhood in increasing pollution (also admitted separately) therefore in health impacts, on safety for foot and cycle traffic but also for vehicles and on the local amenity.
3. The traffic around St Peters expected to be heavier because of the increased road access to the new Interchange will adversely affect our community because moving around to our parks and to the shops, to the buses and to the train stations, for pedestrians and cars, will be more difficult. Our community is being sacrificed for the marginal improvement in traffic movement elsewhere in Sydney. No measures to ameliorate the impact are mentioned. This is unacceptable.
4. The EIS admits that the increased traffic congestion around the St Peters Interchange will impact on bus running times especially in the evening peak hour and increase the time taken (2.5 minutes, which seems optimistic). The 422 bus and associated cross city services which use the Princes Highway are notorious for irregular running times because of the congestion on the Princes highway and cross roads, so an admitted worsening of the running time will adversely impact the people who are dependent on the buses. This will be compounded by the loss of train services at St Peters station while it is closed for the Sydney Metro build and then subsequently when it re-opens. In all the impact of the new M5 and the M4-M5 link is to worsen access to public transport significantly for the residents of the St Peters neighbourhood.
5. It is obvious the NSW government is in a desperate rush to get planning approval for the M4/M5. It has only allowed 60 days for comment yet the M4/M5 project is the most expensive and complicated stage of WestConnex. Critically, it involves building three layers of underground tunnels under parts of Rozelle. Such tunnelling does not exist anywhere in the world and as yet there are no engineering plans for this complex construction. Approval depends on senior staff in NSW Planning compliantly agreeing to tick off on the EIS, as was done with the New M5 and the M4. This demonstrates a wanton disregard for the safety of the residents of Rozelle and those who will be using the tunnel. WHAT IS THE RUSH?

Campaign Mailing Lists : I would like to volunteer and/or be informed about the anti-WestConnex campaigns - My details must be removed before this submission is lodged, and must be used only for campaign purposes and must not be divulged to other parties

Name _____ Email _____ Mobile _____

I object to the WestConnex M4-M5 Link proposals as contained in the EIS application # SSI 7485, for the reasons set out below.

Name: George Mather

Signature: [Signature]

Please **include** my personal information when publishing this submission to your website

Declaration: I **HAVE NOT** made any reportable political donations in the last 2 years.

Address: 82-84 Kensington RD

Suburb: Summer Hill Postcode: 2130

Submission to:

Planning Services,
Department of Planning and
Environment
GPO Box 39, Sydney, NSW, 2001

Attn: Director - Transport Assessments

Application Number: SSI 7485

Application Name: WestConnex M4-M5
Link

- a) The Rozelle Rail Yards site is the location of 3 Unfiltered Pollution Stacks. There is a fourth stack on Victoria Rd close to Darling St. If the Western Harbour Tunnel is built there will also be a total of 7 Tunnel Portals. Tunnel Portals are also areas of high levels of pollution. It is totally unacceptable that the Pollution Stacks are unfiltered. In 2008 Gladys Berejiklian said of Labor "It's not too late, the Government can still ensure that filtration is a possibility. World's best practice is to filter tunnels. Why won't Labor allow people to sleep at night, knowing their children aren't inhaling toxins that could jeopardize their health now or in the future." It is totally unacceptable that the tunnels will not be filtered. Recently built tunnels in Tokyo successfully filter 98% of all pollutants.
- b) Generally the risk of settlement is lessened where tunnelling is more than 35m. In the Rozelle area the tunnel will be at 30m in the Brockley St & Cheltenham St area, and it will be less than that in the Denison St area. Also it is planned to have another layer of tunnels above that in the Denison St area. From the cross section diagram Vol 2B appendix E part 2 the suggestion is that this higher level of tunnels will be at no more than 12m. This is of major concern. Numbers of people in the ongoing construction of Stage 1 and 2 have suffered extensive damage to their homes costing thousands of dollars to rectify caused by vibration and tunneling activities and although they followed all the elected procedures their claims have not been settled. This is totally unacceptable. There is nothing addressing these major concerns in the EIS.
- c) The EIS states that property damage due to ground movement "may occur, further stating that "settlement induced by tunnel excavation and groundwater drawdown may occur in some areas along the tunnel alignment". The risk of ground movement is lessened where tunnelling is more than 35 metres underground. (Vol 2B Appendix E p 1) The planned Inner West Interchange proposes tunnels which are astonishingly shallow eg John St at 22metres Hill St at 28metres Moore St 27metres. Piper St 37metres (Vol 2B Appendix E Part 2) Catherine St at 28metres (Vol 2B Appendix E Part 1). At these shallow depths, the homes above would indisputably sustain serious structural damage and cracking. Without provision for full compensation for damage there would be no incentive for contractors or Roads and Maritime Services to minimise this damage.
- d) The removal of spoil at the Rozelle Rail Yards will lead to the largest amount of Spoil truck movements on the entire Stage 3 project: 517 Heavy truck movements a day, of which 46 are stated to take place at Peak hours. There will also be 10 Heavy truck movements a day from the Crescent Civil Site. The sheer number of trucks on the road will lead to massive increases in congestion. Maps in the EIS have the spoil trucks going to and from these sites from the Haberfield direction on the City West Link. This is also the direction that is being proposed for spoil truck movements from Darley Rd which is said to have 100 Heavy truck movements a day. It is stated that the cumulative effect of truck movements from all sites on the City West Link will be 700 (one way) Heavy truck movements a day and of that 208 will be in Peak hours. This plan totally lacks credibility.

Campaign Mailing Lists: I would like to volunteer and/or be informed about the anti-WestConnex campaigns - My details must be removed before this submission is lodged, and must be used only for campaign purposes and must not be divulged to other parties

Name _____ Email _____ Mobile _____

Attention Director

Application Number: SSI 7485

Infrastructure Projects, Planning Services,
Department of Planning and Environment
GPO Box 39, Sydney, NSW, 2001

Application Name: WestConnex M4-M5 Link

Name:

KRISTIN COX

Signature:

Cox

Please include my personal information when publishing this submission to your website.
I HAVE NOT made reportable political donations in the last 2 years.

Address:

15 Baltic Street

Suburb:

Newtown

Postcode

2042


I object to the WestConnex M4-M5 Link proposals for the following reasons:

- A. The original objectives of the project specified improving road and freight access to Sydney Airport and to Port Botany. We now have proposals for Stages 1,2 and 3 and none achieve this goal. The community is asked to support this proposal on the basis of other major unfunded projects, which are little more than ideas on a map. This is NOT the way to plan a liveable city
- B. No noise barriers have been proposed. This is unacceptable and appropriate noise barriers should be included in the EIS for consideration. (Executive Summary xvii)
- C. The EIS should not be approved as it does not contain any certainty for residents as to what is proposed and does not provide a basis on which the project can be approved. The EIS states 'the detail of the design and construction approach is indicative only based on a concept design and is subject to detailed design and construction planning to be undertaken by the successful contractors.' Therefore this entire process is a sham as the extent to which concerns are taken into account is not known as the contractor can simply make further changes. As the contractor is not bound to take into account community impacts outside of the strict requirements and as the contractor will be trying to deliver the project as quickly and cheaply as possible, it is likely that the additional measure proposed with respect to construction noise mitigation for (example) will not be adopted. The EIS should not be approved on the basis that it does not provide a reliable basis on which to base the approval documents. It does not provide the community with a genuine opportunity to provide meaningful feedback in accordance with the legislative obligation of the Government to provide a consultation process because the designs are 'indicative' only and subject to change. Because of this the EIS is riddled with caveats and lacks clear obligations and requirements for project delivery. The additional effect of this is that the community and other stakeholders such as the Council will be unable to undertake compliance activities as the conditions are simply too broad and lack any substantial detail.
- D. There has been no 'meaningful' consultation with the community. Some areas affected by M3/M5 have not even been letterboxed by SMC. These include St Peters and sections of Erskineville. The SMC received hundreds of submissions on its concept design and failed to respond to any of these before lodging this EIS.
- E. The EIS at 12-57 describes potentially serious problems where mainline tunnels alignment crosses key Sydney Water utility services that service Sydney's eastern and southern suburbs. Why is SMC proposing tunnelling within metres of these critical services when no accurate surveying has been done? And when there is only limited information available about the strength of these water tunnels? The community can have no confidence in the EIS proposals that are incomplete and possibly negligent. The EIS proposals and application should not be approved till these issues are definitively resolved and publicly published.

Campaign Mailing Lists: I would like to volunteer and/or be informed about the anti-WestConnex campaigns - My details must be removed before this submission is lodged, and must be used only for campaign purposes and must not be divulged to other parties

Name _____ Email _____ Mobile _____

I object to the WestConnex M4-M5 Link proposals as contained in the EIS application # SSI 7485, for the reasons set out below.

Name: AMANDA MCLEISH
 Signature: 

Please **include** my personal information when publishing this submission to your website
Declaration : I **HAVE NOT** made any reportable political donations in the last 2 years.

Address: 10 EDITH ST
 Suburb: ST PETERS Postcode 2044

Submission to:


Planning Services,
 Department of Planning and Environment
 GPO Box 39, Sydney, NSW, 2001

Attn: Director – Transport Assessments

Application Number: SSI 7485 Application

Application Name: WestConnex M4-M5 Link

- ◇ No need for 'dive' site – Leichhardt. There is no need for the Darley Road site, other than a time saving (tunneling) of several months. It is unacceptable that the community should be forced to endure 5 years of severe disruption to accommodate the timetable of the private contractors. The EIS should not be approved on the basis that it contains provision for the Darley Road site without any proper justification as for its need.
- ◇ Rozelle Interchange and surrounds will experience increased traffic with associated noise and air pollution– most particularly at the Crescent, Johnson St and Catherine St, Annandale/Lilyfield/Leichhardt and Ross Street, Glebe. These streets are already highly congested at peak times and with a massive number of extra truck movements and traffic associated with construction, these streets will become gridlocked during peak times.
- ◇ The EIS does not mention the impact of aircraft noise and its cumulative impact. As such, the noise levels identified are misleading. I object to the selection of the Darley Road site because of the unacceptable noise impacts it will have on surrounding homes and businesses.
- ◇ 371 homes and hundreds of residences near the Darley Rd construction site will be affected by noise sufficient to cause sleep disturbance. The EIS promises negotiation over mitigation on a one by one basis. This is not acceptable to me. On other projects those with less bargaining power or social networks have been left more exposed. There is no certainty in any case that additional measures would be taken or be effective. This is another unacceptable impact of this project and reason why it should be opposed.
- ◇ The EIS is misleading because it discusses the creation of 14,350 direct jobs during construction. It omits the fact that jobs have also been lost because of acquisition of businesses, many of which were long-standing and employed hundreds of workers. (Executive Summary xviii)
- ◇ The EIS states that 'a preferred noise mitigation option' would be determined during 'detailed design'. This is unacceptable and residents have no opportunity to comment on the detailed designs. The failure to include this detail means that residents have no idea as to what is planned and cannot comment or input into those plans. (Executive Summary xvi)
- ◇ For example, the AECOM EIS for the New M5 failed to deal with how the massively contaminated land fill at Alexandria would be managed during construction. After months of sickening odours, the NSW EPA admits that despite fining SMC and requiring contractors to take measures to control odours, they have not stopped. It acknowledges that it does not have the power to stop work until WestConnex contractors comply with environmental regulations.


Submission to : Planning Services, Department of Planning and Environment GPO Box 39, Sydney, NSW, 2001	Name: AMANDA MCLEISH Signature: 
Attention: Director – Transport Assessments	Please <u>include</u> my personal information when publishing this submission to your website Declaration: I HAVE NOT made any reportable political donations in the last 2 years.
Application Number: SSI 7485 Application Name: WestConnex M4-M5 Link	Address: 10 EDITH ST Suburb: ST PETERS Postcode 2044.

I submit this objection to the WestConnex M4-M5 Link proposals as contained in the EIS application # SSI 7485, for the following reasons, and ask that the Minister reject the application

- **Acquisition of Dan Murphys** – I object to the acquisition of this site on the basis that Dan Murphys renovated and started a new business in December 2016, in full knowledge that they were to be acquired, with the acquisition process commencing early November 2016. This is maladministration of public money and the tax payer should not be left to foot the compensation bill in these circumstances.
- **Unacceptable noise levels** will accompany the construction of this massive interchange. No analysis has been provided of the **magnitude of increased noise** pollution which will adversely affect the local citizens.
- There will also be disturbance of soil in the old Rozelle Goods Yard which may be thick with **toxic contaminants such as lead and asbestos** (as was the case in St Peters.) You made no provision for the safe removal of these toxic substances in St Peters and I do not see any provision in the EIS for their safe removal in this area.
- The EIS permits trucks to access local roads in exceptional circumstances which includes queuing at the site. Given the constraints of the Darley Road site queuing will be the usual situation. The EIS needs to be amended to remove queuing as an exceptional circumstance. The truck movements should properly managed by the contractor so that there is no queuing. This exception will make it easier for contractors to neglect their obligation to monitor and manage truck movements in and out of the site and needs to be removed. The EIS needs to specifically mention all local streets abutting Darley Road and expressly prohibited truck movements (including parking) on these streets. This should include all streets from the north (James St) to the south (Falls Road), which are near the project footprint.
- Why is there no detailed information about the so called 'King Street Gateway' included in the EIS?
- The EIS states that 'Impacts associated with property acquisition would be managed through a property acquisition support service.' There is no reference as to how this support service will be more effective than that currently offered. There were many upset residents and businesses who did not believe they were treated in a respectful and fair manner in earlier stages. The EIS needs to include details as to lessons learned from earlier projects and how this will be improved for the M4-M5 impacted residents and businesses. (Executive Summary xviii)
- The Darley Road site should be rejected because it involves acquiring Dan Murphy's. This business was renovated and opened with full knowledge that it was to be acquired. The lessee and sub-lessees should not be permitted compensation in these circumstances. The demolition of the entire building (which the EIS confirms will occur) is wasteful and represents mismanagement of public resources.

Campaign Mailing Lists : I would like to volunteer and/or be informed about the anti-WestConnex campaigns - My details must be removed before this submission is lodged, and must be used only for campaign purposes and must not be divulged to other parties

Name _____ Email _____ Mobile _____

Attention Director Infrastructure Projects, Planning Services, Department of Planning and Environment GPO Box 39, Sydney, NSW, 2001	Name: <u>AMANDA MCLEISH</u>	
Application Number: SSI 7485	Address: <u>10 EDITH ST</u>	
Application Name: WestConnex M4-M5 Link	Suburb: <u>ST PETERS</u>	Postcode <u>2044</u>
Signature: 		
Please include my personal information when publishing this submission to your website. Declaration: I HAVE NOT made any reportable political donations in the last 2 years.		

I object to the whole of the WestConnex Project, and the specific WestConnex M4-M5 Link proposals as contained in the EIS application, for the following reasons:

- ◇ Acquisition of Dan Murphys – I object to the acquisition of this site on the basis that Dan Murphys renovated and started a new business in December 2016, in full knowledge that they were to be acquired, with the acquisition process commencing early November 2016. This is maladministration of public money and the tax payer should not be left to foot the compensation bill in these circumstances.
- ◇ The removal of spoil from the Rozelle Rail Yards will lead to the largest number of spoil truck movements on the entire Stage 3 project: 517 Heavy truck movements a day, of which 46 are stated to take place during peak hours. This will lead to extra noise and air pollution in this area.
- ◇ I object to the proposal to the Darley Road civil and tunnel site because of the unacceptable risk it will create to the safety of our community. Darley Road is a known accident and traffic blackspot and the movements of hundreds of trucks a day will create an unacceptable risk of accidents. On Transport for NSW's own figures, the intersection at the City West Link and James Street is the third most dangerous in the inner west.
- ◇ 602 homes and more than a thousand residents near Rozelle construction sites would be affected by noise sufficient to cause sleep disturbance even if acoustic sheds and noise walls are used. The EIS promises negotiation to provide even more mitigation on a one by one basis. This is not acceptable to me. As other projects have demonstrated, those with less bargaining power or social networks have been left more exposed. In any case, there is no certainty that additional measures would be taken or be effective.
- ◇ The project directly affected five listed heritage items, including demolition of the stormwater canal at Rozelle. Twenty-one other statutory heritage items of State or local heritage significant would be subject to indirect impacts through vibration, settlement and visual setting. And directly affected nine individual buildings as assessed as being potential local heritage items. It is unacceptable that heritage items are removed or potentially damaged and the approval should prohibit such destruction. (Executive Summary xviii)
- ◇ The EIS states that all vegetation will be removed on the site which includes a mature tree. I object to the removal of the tree which creates a visual and noise barrier for residents from the City West Link. If the tree is removed it must be replaced with a mature tree as soon as the remediation of the site commences.
- ◇ Hundreds of risks associated with this project have not been assessed but have instead been deferred to a detailed design stage into which the public will have no input. I call on the Department of Planning to reject this inadequate EIS that has been prepared by AECOM that has multiple commercial interests in WestConnex.

Attention Director

Application Number: SSI 7485

Infrastructure Projects, Planning Services,
Department of Planning and Environment
GPO Box 39, Sydney, NSW, 2001

Application Name: WestConnex M4-M5 Link

Name: AMANDA MCLEISH

Signature: 

Please include my personal information when publishing this submission to your website.
I HAVE NOT made reportable political donations in the last 2 years.

Address: 10 EDITH ST

Suburb: ST PETERS

Postcode 2044

I object to the WestConnex M4-M5 Link proposals for the following reasons:

1. The EIS acknowledges that visual impacts will occur during construction. However it does not propose to address these negative impacts in the design of the project. This is unacceptable and the EIS needs to propose walls, plant and perimeter treatments and other measures at appropriate locations to lessen the impact on visual amenity. (Executive Summary xviii)
2. It is obvious the NSW government is in a desperate rush to get planning approval for the M4/M5. It has only allowed 60 days for comment yet the M4/M5 project is the most expensive and complicated stage of WestConnex. Critically, it involves building three layers of underground tunnels under parts of Rozelle. Such tunnelling does not exist anywhere in the world and as yet there are no engineering plans for this complex construction. Approval depends on senior staff in NSW Planning compliantly agreeing to tick off on the EIS, as was done with the New M5 and the M4. This demonstrates a wanton disregard for the safety of the residents of Rozelle and those who will be using the tunnel. WHAT IS THE RUSH?
3. This EIS contains little or no meaningful design and construction detail. It appears to be a wish list not based on actual effects. Everything is indicative, 'would' not 'will', telling me nothing is actually 'known' for certain – and is certainly not included here.
4. Stage 3 is the most complex and expensive stage of WestConnex and the government is seeking approval, yet there are no detailed construction plans so we are not speaking to a real situation.
5. The Air quality data is confusing and is not presented in a form that the community can interpret. The lack of clarity leads to a suspicion that areas of concern are being covered up.
6. Motor vehicles account for 14% of Particulate Pollution of 2.5 microns and less in Australia. There is no safe level to exposure to particulate matter of 2.5 microns and less. Particulate matter is linked with Asthma, Lung Disease, Cancer and Stroke.
7. The widening of the Crescent between the City West link and Johnston St with an extra lane being constructed will lead to heavy traffic congestion. This will be exacerbated still further by extra traffic light control cycles being incorporated into the signaling at both Johnston St and at the City West Link, with the inclusion of an extra traffic light control 400m West from the Crescent / City West Link junction to manage the movement of large numbers of spoil trucks.
8. It is clear that Annandale, Glebe, Rozelle and Lilyfield will be exposed to unacceptable health risks. With four unfiltered emissions stacks in the area plus a large number of exit portals, the residents of this area will suffer greatly from poisonous diesel particulates. This is negligent when you consider that, the World Health Organisation in 2012 declared diesel particulates carcinogenic. "As you are no doubt aware there are at least 5 schools that will be in the orbit of these poisonous fumes and children and the elderly are most at risk to lung ailments. Your Education Minister Rob Stokes declared in 2017, "No ventilation shafts will be built near any school."

I object to the WestConnex M4-M5 Link proposals as contained in the EIS application # SSI 7485, for the reasons set out below.

Name: Sydney Rowe

Signature: [Signature]

Please **include** my personal information when publishing this submission to your website

Declaration : I **HAVE NOT** made any reportable political donations in the last 2 years.

Address: 12 Dill St

Suburb: Alexandria Postcode: 2015

Submission to:

Planning Services,
Department of Planning and
Environment
GPO Box 39, Sydney, NSW, 2001

Attn: Director – Transport Assessments

Application Number: SSI 7485

Application Name: WestConnex M4-M5 Link

- a) The Rozelle Rail Yards site is the location of 3 Unfiltered Pollution Stacks. There is a fourth stack on Victoria Rd close to Darling St. If the Western Harbour Tunnel is built there will also be a total of 7 Tunnel Portals. Tunnel Portals are also areas of high levels of pollution. It is totally unacceptable that the Pollution Stacks are unfiltered. In 2008 Gladys Berejiklian said of Labor "It's not too late, the Government can still ensure that filtration is a possibility. World's best practice is to filter tunnels. Why won't Labor allow people to sleep at night, knowing their children aren't inhaling toxins that could jeopardize their health now or in the future." It is totally unacceptable that the tunnels will not be filtered. Recently built tunnels in Tokyo successfully filter 98% of all pollutants.
- b) Generally the risk of settlement is lessened where tunnelling is more than 35m. In the Rozelle area the tunnel will be at 30m in the Brockley St & Cheltenham St area, and it will be less than that in the Denison St area. Also it is planned to have another layer of tunnels above that in the Denison St area. From the cross section diagram Vol 2B appendix E part 2 the suggestion is that this higher level of tunnels will be at no more than 12m. This is of major concern. Numbers of people in the ongoing construction of Stage 1 and 2 have suffered extensive damage to their homes costing thousands of dollars to rectify caused by vibration and tunneling activities and although they followed all the elected procedures their claims have not been settled. This is totally unacceptable. There is nothing addressing these major concerns in the EIS.
- c) The EIS states that property damage due to ground movement "may occur, further stating that "settlement induced by tunnel excavation and groundwater drawdown may occur in some areas along the tunnel alignment". The risk of ground movement is lessened where tunnelling is more than 35 metres underground. (Vol 2B Appendix E p 1) The planned Inner West Interchange proposes tunnels which are astonishingly shallow eg John St at 22metres Hill St at 28metres Moore St 27metres. Piper St 37metres(Vol 2B Appendix E Part 2) Catherine St at 28metres(Vol 2B Appendix E Part 1). At these shallow depths, the homes above would indisputably sustain serious structural damage and cracking. Without provision for full compensation for damage there would be no incentive for contractors or Roads and Maritime Services to minimise this damage.
- d) The removal of spoil at the Rozelle Rail Yards will lead to the largest amount of Spoil truck movements on the entire Stage 3 project: 517 Heavy truck movements a day, of which 46 are stated to take place at Peak hours. There will also be 10 Heavy truck movements a day from the Crescent Civil Site. The sheer number of trucks on the road will lead to massive increases in congestion. Maps in the EIS have the spoil trucks going to and from these sites from the Haberfield direction on the City West Link. This is also the direction that is being proposed for spoil truck movements from Darley Rd which is said to have 100 Heavy truck movements a day. It is stated that the cumulative effect of truck movements from all sites on the City West Link will be 700 (one way) Heavy truck movements a day and of that 208 will be in Peak hours. This plan totally lacks credibility.

Campaign Mailing Lists : I would like to volunteer and/or be informed about the anti-WestConnex campaigns - My details must be removed before this submission is lodged, and must be used only for campaign purposes and must not be divulged to other parties

Name _____ Email _____ Mobile _____

Attention Director Application Number: SSI 7485 Infrastructure Projects, Planning Services, Department of Planning and Environment GPO Box 39, Sydney, NSW, 2001 Application Name: WestConnex M4-M5 Link	Name: <u>Stephen Rowe</u> Signature: <u>[Signature]</u> Please <u>include</u> my personal information when publishing this submission to your website. I HAVE NOT made reportable political donations in the last 2 years. Address: <u>12 Dibbs St</u> Suburb: <u>Alexandria</u> Postcode: <u>2015</u>
--	---

I object to the WestConnex M4-M5 Link proposals for the following reasons:

- A. The original objectives of the project specified improving road and freight access to Sydney Airport and to Port Botany. We now have proposals for Stages 1,2 and 3 and none achieve this goal. The community is asked to support this proposal on the basis of other major unfunded projects, which are little more than ideas on a map. This is NOT the way to plan a liveable city
- B. No noise barriers have been proposed. This is unacceptable and appropriate noise barriers should be included in the EIS for consideration. (Executive Summary xvii)
- C. The EIS should not be approved as it does not contain any certainty for residents as to what is proposed and does not provide a basis on which the project can be approved. The EIS states 'the detail of the design and construction approach is indicative only based on a concept design and is subject to detailed design and construction planning to be undertaken by the successful contractors.' Therefore this entire process is a sham as the extent to which concerns are taken into account is not known as the contractor can simply make further changes. As the contractor is not bound to take into account community impacts outside of the strict requirements and as the contractor will be trying to deliver the project as quickly and cheaply as possible, it is likely that the additional measure proposed with respect to construction noise mitigation for (example) will not be adopted. The EIS should not be approved on the basis that it does not provide a reliable basis on which to base the approval documents. It does not provide the community with a genuine opportunity to provide meaningful feedback in accordance with the legislative obligation of the Government to provide a consultation process because the designs are 'indicative' only and subject to change. Because of this the EIS is riddled with caveats and lacks clear obligations and requirements for project delivery. The additional effect of this is that the community and other stakeholders such as the Council will be unable to undertake compliance activities as the conditions are simply too broad and lack any substantial detail.
- D. There has been no 'meaningful' consultation with the community. Some areas affected by M3/M5 have not even been letterboxed by SMC. These include St Peters and sections of Erskineville. The SMC received hundreds of submissions on its concept design and failed to respond to any of these before lodging this EIS.
- E. The EIS at 12-57 describes potentially serious problems where mainline tunnels alignment crosses key Sydney Water utility services that service Sydney's eastern and southern suburbs. Why is SMC proposing tunnelling within metres of these critical services when no accurate surveying has been done? And when there is only limited information available about the strength of these water tunnels? The community can have no confidence in the EIS proposals that are incomplete and possibly negligent. The EIS proposals and application should not be approved till these issues are definitively resolved and publicly published.

Campaign Mailing Lists : I would like to volunteer and/or be informed about the anti-WestConnex campaigns - My details must be removed before this submission is lodged, and must be used only for campaign purposes and must not be divulged to other parties

Name _____ Email _____ Mobile _____

Attention Director Infrastructure Projects, Planning Services, Department of Planning and Environment GPO Box 39, Sydney, NSW, 2001	Name: <i>Lynn Stanton</i>
	Address: <i>13B Harold St</i>
Application Number: SSI 7485	Suburb: <i>Newtown</i> Postcode <i>2042</i>
Application Name: WestConnex M4-M5 Link	Signature: <i>Lynn Stanton</i>
Please include my personal information when publishing this submission to your website Declaration : I HAVE NOT made any reportable political donations in the last 2 years.	

I object to the whole of the WestConnex Project, and the specific WestConnex M4-M5 Link proposals as contained in the EIS application, for the following reasons:

- The volume of extra heavy traffic in the Rozelle area and the acknowledged impact this will have on local roads is completely unacceptable to me.
- The social and economic impact study fails to record the great concern for valued Newtown heritage
- The EIS identifies hundreds of negative impacts of the project but always states that they will be manageable or acceptable even if negative. This shows the inherent bias in the EIS process.
- The consultants for the Social and Economic Impact study is HillPDA. This company has a conflict of interest and is not an appropriate choice to do a social impact study of WestCONnex. Amongst its services it offers property valuation services and promotes property development in what are perceived to be strategic locations. HillPDA were heavily involved in work leading to the development of Urban Growth NSW and the heavily criticised Parramatta Rd Study. It is not in the public interest to use public funds on an EIS done by a company that has such a heavy stake in property development opportunities along the Parramatta Rd corridor. One of the advantages of property development along Parramatta Rd that Hill PDA promotes on its website is the 33 kilometre WestCONnex.
- The EIS acknowledges that extra construction traffic will add to travel times across the Inner West and have a negative impact on businesses in the area. No compensation is suggested. These impacts are not been taken into account of evaluating the cost of WestCONnex.
- The EIS acknowledges that 'rat running' by cars to avoid added congestion and delays caused by construction traffic will put residents at risk. No only solution is a Management Plan, which is yet to be developed, and to which the public will have no impact. This is completely unacceptable.
- The EIS refers to be construction impacts as being 'temporary'. I do not consider a five year construction period to be temporary.
- Table 6.1 in Appendix Q (Social and Economic impact) is not an accurate report on the concerns of residents. It downgrades the concerns of Newtown, St Peters and Haberfield residents. It does not even mention concerns about additional years of construction in Haberfield and St Peters. It also does not mention concerns about heritage impacts in Newtown. I can only assume that this is because there was almost no consultation in Newtown and a failure to notify impacted residents including those on the Eastern Side of King Street and St Peters.

Campaign Mailing Lists : I would like to volunteer and/or be informed about the anti-WestConnex campaigns - My details must be removed before this submission is lodged, and must be used only for campaign purposes and must not be divulged to other parties

Name _____ Email _____ Mobile _____

<p>Attention Director Application Number: SSI 7485</p> <p>Infrastructure Projects, Planning Services, Department of Planning and Environment GPO Box 39, Sydney, NSW, 2001</p> <p>Application Name: WestConnex M4-M5 Link</p>	<p>Name: <u>Lynn Stanton</u></p> <p>Signature: <u>Lynn Stanton</u></p> <p>Please <u>include</u> my personal information when publishing this submission to your website. I <u>HAVE NOT</u> made reportable political donations in the last 2 years.</p> <p>Address: <u>138 Harold St</u></p> <p>Suburb: <u>Newtown</u> Postcode: <u>2042</u></p>
---	---

I object to the WestConnex M4-M5 Link proposals for the following reasons:

- The EIS social and economic impact study acknowledged the high value placed on retaining trees and vegetation in the affected area but does not mention that WestConnex has already destroyed more than 1000 trees in the St Peters Alexandria area around Sydney Park alone.
- The EIS claims to have saved Blackmore Park and Easton Park due to negative community feedback. I am concerned that this is a false claim and that this site was never really in contention due to other physical factors. I would like NSW Planning to investigate whether this claim is correct to have heeded the community is false or not.
- The Air quality data is confusing and is not presented in a form that the community can interpret. The lack of clarity leads to a suspicion that areas of concern are being covered up.
- I am completely opposed to approving a project in which the Air quality experts recommend rather than filtering stacks extra stacks could be added later.
- The EIS acknowledges that impacts of construction should M4M5 get approval will worsen traffic congestions on Parramatta Rd. In these circumstances it would be outrageous for motorists to be asked to pay up to up to \$20 a day in tolls. I object to the fact that this is not considered or factored into the traffic analysis.
- Streets in Haberfield would be subject to heavy vehicle traffic for a further four years, making at least 7 years of heavy impacts on a single suburb. The answer is not a "community strategy". Residents who believed that their pain would be over after the M4 east are now being asked to sustain a further four years of impacts. No compensation or serious mitigation is suggested.
- The EIS acknowledges that four years of M4/M5 construction would have a negative economic and social impact across the Inner West through interrupted traffic routes, slower traffic times, disruption with public transport, interruption with businesses and loss of connections across communities. This finding highlights the need for a proper cost benefit analysis for the project. Such social costs should not simply be dismissed with the promise of a construction plan into which the community has not input or powers to enforce.
- I do not consider it acceptable that cycling/pedestrian routes should be changed for four years in Annandale and Rozelle in ways that will make cycling more difficult and walking less possible for residents with reduced mobility. These are vital community transport routes.

Campaign Mailing Lists : I would like to volunteer and/or be informed about the anti-WestConnex campaigns - My details must be removed before this submission is lodged, and must be used only for campaign purposes and must not be divulged to other parties

Name _____ Email _____ Mobile _____

Submission from:	Submission to:
Name: <u>Lynn Stanton</u>	Planning Services, Department of Planning and Environment GPO Box 39, Sydney, NSW, 2001
Signature: <u>Lynn Stanton</u>	Attn: Director – Transport Assessments
Please include my personal information when publishing this submission to your website Declaration: I HAVE NOT made any reportable political donations in the last 2 years.	Application Number: SSI 7485 Application
Address: <u>138 Harold St</u>	Application Name: WestConnex M4-M5 Link
Suburb: <u>Newtown</u> Postcode: <u>2042</u>	

I submit this objection to the WestConnex M4-M5 Link proposals as contained in the EIS application # SSI 7485, for the following reasons, and ask that the Minister reject the application.

- 1.1599 residences or thousands of residents would have noise levels in the evening sufficient to cause sleep disturbance. The technical paper in EIS acknowledges that this is the case, even allowing for acoustic sheds and noise walls. Sleep disturbance has health risks including heightened stress levels and risk of developing dementia. This is simply not acceptable.
- There is a higher than average number of shift workers in the Inner West. The EIS acknowledges that even allowing for mitigation measures such as acoustic sheds and noise walls, shift workers will be more vulnerable to impacts of years of construction work and will consequently be at risk of a loss of quality of life, loss of productivity and chronic mental and physical illness.
- 371 homes and hundreds of residences near the Darley Rd construction site will be affected by noise sufficient to cause sleep disturbance. The EIS promises negotiation over mitigation on a one by one basis. This is not acceptable to me. On other projects those with less bargaining power or social networks have been left more exposed. There is no certainty in any case that additional measures would be taken or be effective. This is another unacceptable impact of this project and reason why it should be opposed.
- 602 homes and more than a thousand residents near Rozelle construction sites would be affected by noise sufficient to cause sleep disturbance even if acoustic sheds and noise walls are used. The EIS promises negotiation to provide even more mitigation on a one by one basis. This is not acceptable to me. As other projects have demonstrated, those with less bargaining power or social networks have been left more exposed. In any case, there is no certainty that additional measures would be taken or be effective. Experience on the New M5 has shown that residents who are affected badly by noise are being refused assistance on the basis that an unknown consultant does not consider them to be sufficiently affected. Night time noise is therefore another unacceptable impact of this project and reason why it should be opposed.
- I am very concerned by the finding that 162 homes and hundreds of individual residents including young children, students and people at home during the day will be highly affected by construction noise. These homes are spread across all construction sites. The predicted levels are more than 75 decibels and high enough to produce damage over an eight hour period. Such noise levels will severely impact on the health, capacity to work and quality of life of residents. NSW Planning should not give approval for this, especially based on the difficulties residents near M4 East, M4 Widening and New M5 residents have experienced in achieving notification and mitigation M4 east and New M5. A promise of some future plan to mitigate by a construction company yet to be nominated is certainly not sufficient.

Campaign Mailing Lists : I would like to volunteer and/or be informed about the anti-WestConnex campaigns - My details must be removed before this submission is lodged, and must be used only for campaign purposes and must not be divulged to other parties

Name _____ Email _____ Mobile _____

<p>Attention Director Application Number: SSI 7485</p> <p>Infrastructure Projects, Planning Services, Department of Planning and Environment GPO Box 39, Sydney, NSW, 2001</p> <p>Application Name: WestConnex M4-M5 Link</p>	<p>Name: <u>Lynn Stanton</u></p> <p>Signature: <u>Lynn Stanton</u></p> <p>Please <u>include</u> my personal information when publishing this submission to your website. I <u>HAVE NOT</u> made reportable political donations in the last 2 years.</p> <p>Address: <u>13B Harold St</u></p> <p>Suburb: <u>Newtown</u> Postcode: <u>2042</u></p>
---	---

I object to the WestConnex M4-M5 Link proposals for the following reasons:

- | | |
|--|---|
| <ul style="list-style-type: none"> Experience has shown that construction and other plans by WestCONnex are often regarded as flexible instruments. Any action to remedy breaches depends on residents complaining and Planning staff having resources to follow up which is often not the case. I find it unacceptable that the EIS is written in a way that simply ignores problems with other stages of WestCONnex. Why are two different options being suggested for Haberfield? It is clear that both of these are unacceptable and will expose residents to unnecessary traffic danger, congestion and disruption with capacity to enjoy their homes and environment. It is insulting that the EIS acknowledges this but offers not solution other than to go ahead. I do not consider so many disruptions of pedestrian and cycle ways to be a 'temporary' impact. Four years in the life of a community is a long time. The EIS acknowledges that there will be more danger in the environment around construction sites. It is a serious matter to deliberately take steps to reduce the safety of a community, especially when as the traffic analysis shows there will be a legacy of traffic congestion even in 2033. A promise of a plan is NOT an answer to those concerned about the impacts. The impact of the project on cycling and walking will be considerable around construction sites. The promise of a | <p>construction plan is not sufficient. There has not been sufficient consultation or warning given to those directly affected or interested organisations. There needs to be a longer period of consultation so that the community can be informed about the added dangers and inconvenience, especially when you consider that it is over a 4 year period.</p> <ul style="list-style-type: none"> Rozelle is an old and historic suburbs of Sydney. The damage that this project would do in destruction of homes, other buildings and vegetation is unacceptable, especially when the project would leave a legacy of traffic congestion in the area. It is outrageous to suggest that four unfiltered stacks would be built in one area, Rozelle Rather than adding to pollution, the NSW government should be seeking ways to reduce emissions. It is not acceptable to argue that worsening pollution is not a problem simply because it is already bad. A lot of work has gone into building cycling and pedestrian routes in Rozelle and Annandale. Interference and disruption of routes for four years is not a 'temporary' imposition. |
|--|---|

Campaign Mailing Lists : I would like to volunteer and/or be informed about the anti-WestConnex campaigns - My details must be removed before this submission is lodged, and must be used only for campaign purposes and must not be divulged to other parties

Name _____ Email _____ Mobile _____

Attention Director Infrastructure Projects, Planning Services, Department of Planning and Environment GPO Box 39, Sydney, NSW, 2001	Name: <u>Lynn Stanton</u>	
	Address: <u>13B Harold St</u>	
Application Number: SSI 7485	Suburb: <u>Newtown</u>	Postcode <u>2042</u>
Application Name: WestConnex M4-M5 Link	Signature: <u>Lynn Stanton</u>	
Please include my personal information when publishing this submission to your website Declaration : I HAVE NOT made any reportable political donations in the last 2 years.		

I object to the whole of the WestConnex Project, and the specific WestConnex M4-M5 Link proposals as contained in the EIS application, for the following reasons:

- i. The EIS uses the term 'construction fatigue' to refer to the continuing impacts of construction. In St Peters construction work in relation to the M4 and M5 has been going on for years. Approval of this latest EIS will mean that construction impacts of M4 and New M5 will extend for a further five years with both construction and 24/7 tunnelling sites. In reality 'construction fatigue' means residents in St Peters losing homes and neighbours and community; roadworks physically dividing communities; sickening odours over several months, incredible noise pollution 24 hours a day and dangerous work practices putting community members at risk. These conditions have already placed enormous stress on local residents, seriously impacting health and well-being. Another 5 years will be breaking point for many residents. How is this addressed in the EIS beyond the acknowledgement of 'construction fatigue'. This is intolerable for the local community who bear the greatest cost of the construction of the M4 and M5 and the least benefit.
- ii. In Leichhardt serious safety concerns about the choice of the Darley Rd site have been raised by the Inner West Council and an independent engineer's report. Despite countless meetings between local residents and SMC and RMS over 12 months, none of the serious and legitimate concerns raised by the residents have even been acknowledged. This is a massive breach of community trust and seriously questions the integrity of the EIS.
- iii. The RMS has previously identified the Darley Rd site in Leichhardt as the third most dangerous traffic hazard in the Inner West. The NSW Land and Environment Court found that the location of the site couldn't safely deal with 60 bottle truck movements a week, but the M4/M5 EIS shows that more than 800 vehicles including hundreds of heavy ones will use the site each day as part of construction of M4M5 Link. HOW IS THIS POSSIBLE? why are the already acknowledged impacts being ignored.
- iv. It has estimated that if construction goes ahead, some homes in Darley St Leichhardt will have a truck on average every 4 minutes just metres from their bedrooms. If experience in Haberfield, Kingsgrove, St Peters and Alexandria is anything to go by, residents can again expect the actual experience to be worse than predicted by the EIS. HOW IS THIS POSSIBLE? why have the serious and legitimate concerns raised by the residents not even been acknowledged.
- v. The EIS identifies hundreds of risks at different construction sites. In relation to these risks the EIS recommends proceeding despite the risks; or seeking a way to mitigate risks during the "detailed design" phase. That phase excludes the public altogether. That is, the M4/M5 should be approved with no calculation of risks or what mitigation may mean for impacted residents.
- vi. EIS social impact study states that "the health and safety of residents should be prioritised around construction areas" - this is merely platitudinous in the light of the choice of Darley Rd the third most dangerous traffic intersection in the Inner West as a construction site.

Campaign Mailing Lists : I would like to volunteer and/or be informed about the anti-WestConnex campaigns - My details must be removed before this submission is lodged, and must be used only for campaign purposes and must not be divulged to other parties

Name _____ Email _____ Mobile _____

Attention Director Infrastructure Projects, Planning Services, Department of Planning and Environment GPO Box 39, Sydney, NSW, 2001	Name: <u>Lyn Stawen</u>
	Address: <u>13B Harold St</u>
Application Number: SSI 7485	Suburb: <u>Newtown</u> Postcode <u>2042</u>
Application Name: WestConnex M4-M5 Link	Signature: <u>Lyn Stawen</u>
<p align="center">Please <u>include</u> my personal information when publishing this submission to your website Declaration: I HAVE NOT made any reportable political donations in the last 2 years.</p>	

I object to the whole of the WestConnex Project, and the specific WestConnex M4-M5 Link proposals as contained in the EIS application, for the following reasons:

- The social and economic impact study notes the high value placed on community networks and social inclusion but does nothing to seriously evaluate the social impacts on these of WestCONnex. Any genuine assessment would draw on experience with the New M5 and M4 East rather than ignoring it. This lack of genuine engagement with social impact reduces the study to the level of a demographic description and a series of bland value statement
- The EIS states that spoil haulage hours will be restricted but ignores the fact that the same was promised for the M4 East but these promises have been ignored repeatedly.
- The EIS states "Direct and indirect traffic disruptions are likely to be experienced on local and arterial roads in most suburbs that are in close proximity to construction sites. This would include the suburbs of Ashfield, Haberfield, St Peters, Camperdown, Annandale, Lilyfield, Leichhardt, and Rozelle." Despite this finding, the study then pushes these negative impacts aside as inevitable. There is never any evaluation of whether in the light of the negative impacts an alternative public infrastructure project might be preferable.
- The impacts on The Crescent and Annandale are massive and were not sufficiently revealed in the Concept Design to enable residents to give feedback on the negative impacts on communities and businesses in the area.
- It is clear from reading the EIS that the impacts of the project on traffic congestion and travel times across the region during five years of construction will be negative and substantial. Five years is a long time. At the end of the day, the result of the project will also be more traffic congestion although not necessarily in the same places as now. There needs to be a serious cost benefit analysis before the project proceeds further.
- Table 6.1 in Appendix Q (Social and Economic impact) is not an accurate report on the concerns of residents. It downplays concerns of Newtown, St Peters and Haberfield residents. It does not even mention concerns about additional years of construction in Haberfield and St Peters. The raises the question of whether this is a result of the failure of SMC to notify impacted residents including those on the Eastern Side of King Street and St Peters about the potential impacts of the M4 M5
- The EIS identifies a risk to children from construction traffic at Haberfield School. I find such risks unacceptable and am not satisfied with a promise of a Plan to which the public is excluding from viewing or providing feedback until it is published.

Campaign Mailing Lists : I would like to volunteer and/or be informed about the anti-WestConnex campaigns - My details must be removed before this submission is lodged, and must be used only for campaign purposes and must not be divulged to other parties

Name _____ Email _____ Mobile _____

Attention Director Infrastructure Projects, Planning Services, Department of Planning and Environment GPO Box 39, Sydney, NSW, 2001	Name: LYNN STANTON	
Application Number: SSI 7485	Address: 13B Harold St	
Application Name: WestConnex M4-M5 Link	Suburb: Newtown	Postcode 2042
	Signature: <i>Lynn Stanton</i>	
Please <u>include / delete (cross out or circle)</u> my personal information when publishing this submission to your website		
Declaration: I <u>HAVE NOT</u> made any reportable political donations in the last 2 years.		

I object to the whole of the WestConnex Project, and the specific WestConnex M4-M5 Link proposals as contained in the Environmental Impact Statement M4/M5 application, for the following reasons:

1. I am deeply disappointed that the EIS contains little or no meaningful design and construction detail. It appears to be a wish list not based on actual effects. Everything is indicative, 'would' not 'will', telling me nothing is actually 'known' for certain. This is a dangerous and reckless attempt to get approval for a project that is yet to be properly designed.
2. This EIS provides no basis on which to approve such a complex project including the building of interchanges underneath Sydney suburbs Rozelle and Leichhardt. It would be absurd to approve the building of up to three tunnels under people's homes on the basis of such flimsy information.
3. Stage 3 is the most complex and expensive stage of WestConnex, yet there are no detailed construction plans. It is not enough to say there will be mitigation if negative impacts unfold. An EIS should assess risks and be able to predict whether they are worth risking and if so, what mitigation should be necessary.
4. The justification for this project relies on the completion of other projects such as the Western Harbour Tunnel which has not yet been planned, let alone approved.
5. It is clear that the tunnel portals will be major sites for more traffic congestion. Some intersections that are currently very congested will be just as bad in 2033.
6. I completely reject the idea that unfiltered pollution stacks should be built anywhere in Sydney, let alone three or four in a single area. I am particularly concerned that schools would be near such unfiltered stacks. The government needs to urgently review its policy of support for unfiltered stacks.
7. I have read the warm and caring words contained in the EIS, ref Sustainability Management Strategy. What purpose do these serve if they are not reflected in actual plans. They simply highlight the wanton destruction of homes, trees and habitat already.
8. There has been no 'meaningful' consultation with the community. Some areas affected by M3/M5 have not even been letterboxed by SMC. These include St Peters and sections of Erskineville. The SMC received hundreds of submissions on its concept design and failed to respond to any of these before lodging this EIS>
9. I am concerned that SMC has selected one of Sydney's most dangerous traffic spots, Darley Rd in Leichhardt for a construction site that will bring hundreds of extra trucks and cars into the area on a daily basis for years.

For these and many other reasons, I urge the Secretary of Planning to advise the Minister to reject this EIS.

Campaign Mailing Lists: I would like to volunteer and/or be informed about the anti-WestConnex campaigns - My details must be removed before this submission is lodged, and must be used only for campaign purposes and must not be divulged to other parties

Name _____; Email: _____; Mobile _____

Attention Director Infrastructure Projects, Planning Services, Department of Planning and Environment Application Number: SSI 7485 GPO Box 39, Sydney, NSW, 2001	From: Name: <i>Lynn Stanton</i> Address: <i>13B Harold St</i>
Application Name: Westconnex M4-M5 Link	Suburb: <i>Newton</i> Postcode <i>2042</i>
Declaration : I have not made any reportable political donations in the last 2 years.	Please include delete (cross out or circle) my personal information when publishing this submission to your website .

SIGNED: *Lynn Stanton*

I object to the whole of the Westconnex Project, including the Westconnex M4-M5 Link proposals as contained in the EIS, for the following reasons :

1. The process that has led to this EIS has been undemocratic and obscure, driven by decisions made behind closed doors. I have serious concerns that such a complex project with hundreds of risks could be treated by NSW politicians as if approval was a foregone conclusion.
2. There has been no independent consideration of alternatives, in particular of a major expansion of commuter rail transport. The Department should reject this inadequate EIS and have a review of the flawed processes that have already led to massive expenditure on the inadequate option of privatised toll roads. This proposal is out of step with contemporary urban planning.
3. The original objectives of the project specified improving road and freight access to Sydney Airport and to Port Botany. We now have proposals for Stages 1,2 and 3 and none achieve this goal. The community is asked to support this proposal on the basis of other major unfunded projects, which are little more than ideas on a map. This is NOT the way to plan a liveable city.
4. I object to the publication of this EIS only 14 days after the final date for submission of comments on the concept design. At the time this EIS was approved for publication, there had been no public response to the public submissions on the design. It was not possible that the community's feedback was considered let alone assessed before the EIS model was finalised. The rushed process exposes the fundamental lack of integrity in the feedback process.
5. The increased amount of traffic the M4-M5 Link will dump on the roads to and from the St Peters Interchange will have a disruptive impact on the local transport networks comprising vehicle, bus and active transport (walking and cycling).
6. I oppose the destruction of any more of Sydney's heritage for WestCONnex. I am appalled that WestCONnex are seeking approval to tunnel under hundreds of heritage buildings in Newtown without no serious assessment of risks at all.
7. It is quite clear that the escalating cost of tolls will encourage drivers to avoid tollways. This will further pollute and congest local roads. Such impact was evident on Parramatta Rd usage immediately the new M4 tolls were activated. The community expects similar impacts on the roads around the St Peters interchange, including the Princes Highway, King St, Enmore and Edgeware Roads and though streets of Alexandria and Erskineville. The Traffic analysis fails to deal with this issue of traffic beyond the boundaries of the project and should be rejected.
8. I object to the fact that the WestConnex Traffic Model has not been released to Councils and the community.
9. Increased traffic congestion will also increase the atmospheric pollution along roadsides in local areas, with predicted adverse impacts on breathing and through long term carcinogenic effects. The maps and analysis of the pollution effects in the EIS should be presented in a way that they can be understood by ordinary citizens. Instead information is presented in a way that is deliberately obscure and hard to interpret.
10. Unfiltered stacks anywhere in Sydney are not unacceptable. An extra exhaust stack on the NW corner of the St Peters interchange will increase pollution in an area where the prevailing winds will spread emissions over residences, schools and sports fields. St Peters Primary School will be at the apex of a triangle between the two exhaust stacks on the SW and NW corners of the interchange.
11. The impact of the deep tunnelling for the M4-M5 link – in addition to the tunnelling for the new Sydney Metro in the same area – in Tempe, Sydenham, St Peters, Newtown and Camperdown and beyond is an unknown hazard to the soundness of the buildings, and given that two different tunnelling operations will take place quite close, the people in those buildings will struggle to get repairs and compensation for loss because contractors will blame the other project.

In this submission I have only been able to include some of my objections to this EIS. We have already witnesses the destruction of tracts of Haberfield and St Peters. Please do not allow the Sydney Motorway Corporation and its contractors to further extend this damage.

I call on the Secretary of the Planning Department to advise the Minister for Planning to reject this project and demand that the government re-think the transport planning for the whole metropolitan area with active consideration and comparison of heavy and light rail alternatives.

I would like to assist and/or keep up to date with the anti-Westconnex campaign - These details will be removed before lodging this submission, and will be used only for campaign purposes and will not be divulged to other parties

Name _____ Email _____ Mobile _____

Attention Director Infrastructure Projects, Planning Services, Department of Planning and Environment GPO Box 39, Sydney, NSW, 2001	Name: <u>Lynn Stanton</u>	
	Address: <u>13B Harold St</u>	
Application Number: SSI 7485	Suburb: <u>Newtown</u>	Postcode <u>2042</u>
Application Name: WestConnex M4-M5 Link	Signature: <u>Lynn Stanton</u>	
Please <u>include</u> / <u>delete</u> (cross out or circle) my personal information when publishing this submission to your website. Declaration: I <u>HAVE NOT</u> made any reportable political donations in the last 2 years.		

I object to the whole of the WestConnex Project, and the specific WestConnex M4-M5 Link proposals as contained in the EIS M4/M5 application, for the following reasons:

1. The EIS at 7-21 states that Community Update Newsletters were distributed to residents 'near the project footprint' in many suburbs. This statement is simply not correct. No such newsletters were received by residents in central and northern Newtown. SMC was made aware of this fact, but has not responded to verbal and written requests for audited confirmation of the addresses 'letterboxed'. This statement of community engagement should be rejected by the Department.
2. The EIS at 7-25 refers to 876 comments (limited to 140 characters) made via the collaborative map on the Concept Design 'up to July' that were considered in the preparation of the EIS. It does not mention the many hundreds of extended written submissions that were lodged in late July and early August. These critical 'community engagement' feedback submissions have clearly not been considered in the preparation of the EIS. This casts doubt over the integrity of the entire EIS process.
3. The EIS at 7-51 refers to concerns that were raised by the community that the alignment of tunnels in Newtown appeared to go to the east of King Street, an area that had had no geotech drilling or testing. SMC staff indicated at Community information sessions that the maps included in the Concept Design were broad and indicative only, and that further details would be available in the EIS. No further details have been provided. This casts doubt over the integrity of the entire EIS process.
4. The EIS at 7-41 acknowledges that there is great concern in the community that King Street, Newtown, will be made a 24-hour clearway, stating "Roads and Maritime has no plan to change the existing clearways on King Street". This statement is deliberately misleading, inferring SMC has authority over regional roads. Roads and Maritime have the unfettered right to declare Clearways wherever/whenever and RMS has NEVER stated publicly that King St will not be subject to clearways.
5. SMC have made it all but impossible for the community to access hard copies of the EIS outside normal working and business hours. The Newtown Library only has one copy of the EIS, and has extremely limited opening hours. Monday and Wednesday: 10am to 7pm. Tuesday: 10am to 6pm. Thursday and Friday: 10am to 5pm. Saturday and Sunday: 11am to 4pm. This restricted access does NOT constitute open and fair community engagement.
6. EIS 6.1 (Synthesis, Page 45) describes the Process for addressing project uncertainties. *"The EIS is based on the concept design developed for the project. As such, it is to be expected that some uncertainties exist that will need to be resolved during detailed design and construction and operational planning. As described in Chapter 1, construction contractors (for each stage of the project) would be engaged during detailed design to provide greater certainty on the exact locations of temporary and permanent facilities and infrastructure as well as the construction methodology to be adopted. This may result in changes to both the project design and the construction methodologies described and assessed in this EIS. Any changes to the project would be reviewed for consistency with the assessment contained in the EIS including relevant mitigation measures, environmental performance outcomes and any future conditions of approval"*. The EIS should not be approved till the bulk of these 'uncertainties' have been fully researched and surveyed and the results (and any changes) published for public comment.
7. The EIS uses maps indicating alignment of the mainline tunnels. It is clear from more detailed reading deep into the EIS (ie 12-57 Sydney Water Tunnels) that the alignment and depths of the tunnels may vary very significantly, after further survey work has been done and construction methodology determined by the construction contractor. The maps provided in the EIS are nothing more than 'indicative' and are misleading the community. The EIS should be withdrawn, corrected and updated, and reissued for genuine public comment based on 'definitive' information.

I call on the Minister for Planning to reject this project and demand that the government re-think the transport planning for the whole metropolitan area taking into account long term sustainability over short-term private profit.

Campaign Mailing Lists: I would like to volunteer and/or be informed about the anti-WestConnex campaigns - My details must be removed before this submission is lodged, and must be used only for campaign purposes and must not be divulged to other parties

Name: _____ : Email: _____ : Mobile _____

Attention Director

Infrastructure Projects, Planning Services,
Department of Planning and Environment
GPO Box 39, Sydney, NSW, 2001

Name: LYNN STANTON
Address: 133 HAROLD ST NEWTOWN

Application Number: SSI 7485

Suburb: NEWTOWN Postcode 2042

Application Name: WestConnex M4-M5 Link

Signature: Lynn Stanton

Please include / delete (cross out or circle) my personal information when publishing this submission to your website

Declaration: I HAVE NOT made any reportable political donations in the last 2 years.

I object to the whole of the WestConnex Project, and the specific WestConnex M4-M5 Link proposals as contained in the EIS M4/M5 Application, for the following reasons:

1. I strongly object to the unknown hazard associated with two different tunnelling operations taking place in close proximity in time and location - the deep tunnelling for the M4-M5 link and the tunnelling for the new Sydney Metro in the same area - Tempe, Sydenham, St Peters, Newtown and Camperdown. The impact of this combined tunnelling is an unknown hazard to the soundness of the residences and buildings above, many of them very old and heritage listed. This is a serious community safety issue and residents who experience damage will be caught between 2 separate contractors for repairs and compensation.
2. I object to the issue of this EIS only 14 days after the deadline for submission of comments on the concept design. The formal response to the 1000s of comments and submissions on the design, released only after the EIS, cannot possibly be based on a full assessment and consideration of the community responses. This is an insult to the community and questions the integrity of the entire EIS process.
3. The decision to build a three-stage tollway of the scale and complexity proposed and that has never been built before is risking community safety and state resources. I strongly object to that fact that this risk has never been subjected to democratic decision-making and in fact has been opposed by the great majority of submissions received in response to the Environmental Impact Statements for the first two stages.
4. The original objectives of WestConnex was to improve road and freight access to Sydney Airport and to Port Botany with the Interchange now being built at St Peters located much closer to the airport. This contradicts the stated purpose of the extension of the M4. Now both the new M5 and the new M4-M5 Link will dump 1000s more cars per day onto the roads to the airport which are already over-crowded and competing with freight transport. I strongly object to the impact of the M4/M5 link as it fails to meet the original purpose and provide a sustainable rail link to enable freight to be moved out of the city and commuters to travel by public transport.
5. Across all 3 stages the business case has not taken into account the external costs of these massive road projects in air pollution for human and environmental health, in adding fossil fuel emissions to increase global warming effects, and in the economic and social costs of the disruption to human activities, of displacement of people and businesses and of the destruction of community cohesion and amenity. These external costs far outweigh any benefits from building roads which poorly serve people's transport needs but instead enrich private corporations.
6. The high cost of the tolls has already resulted in an increase in traffic on Parramatta Rd immediately the new M4 tolls were activated. Their anticipated annual increase will likely mean that more and more commuters will seek to avoid the expensive tolls. It makes sense to expect the same effect on the roads around the St Peters Interchange, including the Princes Highway, King St, Edgeware Rd and Enmore Rd and though the streets of Erskineville and Alexandria. The increasing numbers of vehicles will mean more vehicle pollution in the area (known to have adverse effects on breathing and also to be carcinogenic). A viable public train system would easily and effectively manage commuter traffic without the requirement for expensive private tollways.

Campaign Mailing Lists: I would like to volunteer and/or be informed about the anti-WestConnex campaigns - My details must be removed before this submission is lodged, and must be used only for campaign purposes and must not be divulged to other parties

Name _____; Email: _____; Mobile: _____

Attention Director Infrastructure Projects, Planning Services, Department of Planning and Environment GPO Box 39, Sydney, NSW, 2001	Name: <u>Lynn Stanton</u>	
Application Number: SSI 7485	Address: <u>13B Harold St</u>	Suburb: <u>Newtown</u> Postcode <u>2042</u>
Application Name: WestConnex M4-M5 Link	Signature: <u>Lynn Stanton</u>	
Please <u>include / delete (cross out or circle)</u> my personal information when publishing this submission to your website Declaration: I <u>HAVE NOT</u> made any reportable political donations in the last 2 years.		

I object to the whole of the WestConnex Project, and the specific WestConnex M4-M5 Link proposals as contained in the Environmental Impact Statement M4/M5 application, for the following reasons:

1. SMC has made it all but impossible for the community to access hard copies of the EIS outside normal working and business hours. The Newtown Library only has one copy of the EIS, and has extremely limited opening hours. Monday and Wednesday: 10am to 7pm. Tuesday: 10am to 6pm. Thursday and Friday: 10am to 5pm. Saturday and Sunday: 11am to 4pm. This restricted access does NOT constitute open and fair community engagement.
2. EIS 6.1 (Synthesis, Page 45) describes the Process for addressing project uncertainties. *"The EIS is based on the concept design developed for the project. As such, it is to be expected that some uncertainties exist that will need to be resolved during detailed design and construction and operational planning. As described in Chapter 1, construction contractors (for each stage of the project) would be engaged during detailed design to provide greater certainty on the exact locations of temporary and permanent facilities and infrastructure as well as the construction methodology to be adopted. This may result in changes to both the project design and the construction methodologies described and assessed in this EIS. Any changes to the project would be reviewed for consistency with the assessment contained in the EIS including relevant mitigation measures, environmental performance outcomes and any future conditions of approval".* The EIS **should not be approved** until critical 'uncertainties' have been fully researched and surveyed and the results (and any changes) published for public comment.
3. At 7-25 the EIS refers to 876 comments (limited to 140 characters) made via the collaborative map on the Concept Design 'up to July' that were considered in the preparation of the EIS. It does not mention the many hundreds of extended written submissions that were lodged in late July and early August. These critical 'community engagement' feedback submissions have clearly not been considered in the preparation of the EIS. This casts doubt over the integrity of the entire EIS process.
4. The EIS acknowledges at 7-41 that there is great concern in the community that King Street, Newtown, will be made a 24-hour clearway, stating "Roads and Maritime has no plan to change the existing clearways on King Street". This statement is deliberately misleading - it infers that SMC has authority in controlling impacts on regional roads. Roads and Maritime have the unfettered right to declare Clearways wherever and whenever they wish, and RMS has **NEVER** stated publicly that King Street will not be subject to extended clearways.
5. The EIS at 7-51 refers to concerns that were raised by the community that the alignment of tunnels in Newtown appeared to go to the east of King Street, an area that had had no geotech testing. SMC staff indicated at Community information sessions that the maps included in the Concept Design were broad and indicative only, and that further details would be available in the EIS. There are no further details provided. Again, this casts doubt over the integrity of the entire EIS process.
6. The EIS uses maps indicating alignment of the mainline tunnels. It is clear from more detailed reading deep into the EIS (ie 12-57 Sydney Water Tunnels) that the alignment and depths of the tunnels may vary very significantly, after further survey work has been done and construction methodology determined by the construction contractor. The maps provided in the EIS are nothing more than 'indicative' and are misleading the community. The EIS should be withdrawn, corrected and updated, and reissued for genuine public comment based on 'definitive' information.

I call on the Minister for Planning to reject this project and demand that the government re-think the transport planning for the whole metropolitan area.

Campaign Mailing Lists: I would like to volunteer and/or be informed about the anti-WestConnex campaigns - My details must be removed before this submission is lodged, and must be used only for campaign purposes and must not be divulged to other parties

Name _____; Email: _____; Mobile _____

Attention Director Infrastructure Projects, Planning Services, Department of Planning and Environment GPO Box 39, Sydney, NSW, 2001	Name: <u>Lynn Stanton</u>	
Application Number: SSI 7485	Address: <u>13B Harold St</u>	
Application Name: WestConnex M4-M5 Link	Suburb: <u>Newtown</u>	Postcode <u>2042</u>
Please include my personal information when publishing this submission to your website Declaration : I HAVE NOT made any reportable political donations in the last 2 years.		
Signature: <u>Lynn Stanton</u>		

I object to the whole of the WestConnex Project, and the specific WestConnex M4-M5 Link proposals as contained in the EIS application, for the following reasons:

- a. The latest EIS was released just ten business days after feedback period ended for the Concept Design for the M4/M5 and before preliminary drilling to establish a route through the Inner West is completed. **WHAT IS THE RUSH?** This EIS is little more than a concept design and is far less developed than earlier ones. It is composed of many indicate only plans such that it is impossible to know what the impacts will be and yet approval is being sought in a rush. The EIS ignores more than 1500 submissions, including one of 142 pages from the Inner West Council.
- b. One toll road leads to another 3 being proposed. The EIS's for the M4 East and the New M5 argued the case that serious congestion created near interchanges would be solved once the M4/M5 was built. Now it seems this is not the case and more roads will be needed to relieve the congestion – **WHERE DOES THIS END?** According to the M4/M5 EIS the real benefits will depend on building the Western Harbour Tunnel, the Airport Link and a tollway heading South. None of these projects have been planned, let alone approved but yet are part of addressing the congestion impacts acknowledged for the M4/M5link project. Given this how is it possible to know or address the impacts of the M4/M5 Link, unless this is just yet more justification for yet more roads?
- c. Research about roads clearly demonstrates that roads create congestion. The WestConnex project is no different and the EIS clearly indicates that this is an impact of the M4/M5 and the consequent roads that will follow. **WHERE WILL THIS END AS THE m4/m5 Link EIS itself indicates the RMS is already hard at work considering how to solve these problems – of congestion caused by roads.**
- d. Where is the commitment to community consultation and to long term planning when the EIS for the M4/M5 Link is released before any response to the extensive community feedback on the M4-M5 Link concept design could possibly have been seriously considered. This demonstrates deep government contempt for the people of NSW and the communities of the Inner West of Sydney in particular.
- e. The EIS was prepared by global engineering firm AECOM, which also prepared the EIS for Stages 1 and 2. When he approved these earlier stages, the then Minister for Planning Rob Stokes pointed to conditions of approval that would minimise impacts on communities. But the impacts have turned out to worse than expected.
- f. For example, the AECOM EIS for the New M5 failed to deal with how the massively contaminated land fill at Alexandria would be managed during construction. After months of sickening odours, the NSW EPA admits that despite fining SMC and requiring contractors to take measures to control odours, they have not stopped. It acknowledges that it does not have the power to stop work until WestConnex contractors comply with environmental regulations.

Campaign Mailing Lists : I would like to volunteer and/or be informed about the anti-WestConnex campaigns - My details must be removed before this submission is lodged, and must be used only for campaign purposes and must not be divulged to other parties

Name _____ Email _____ Mobile _____

Attention Director Infrastructure Projects, Planning Services, Department of Planning and Environment GPO Box 39, Sydney, NSW, 2001	Name: <i>Lynn Stanton</i>	
	Address: <i>13 B Harold St</i>	
Application Number: SSI 7485	Suburb: <i>Newtown</i>	Postcode <i>2042</i>
Application Name: WestConnex M4-M5 Link	Signature: <i>Lynn Stanton</i>	
Please <u>include / delete (cross out or circle)</u> my personal information when publishing this submission to your website Declaration: I <u>HAVE NOT</u> made any reportable political donations in the last 2 years.		

I object to the whole of the WestConnex Project, and the specific WestConnex M4-M5 Link proposals as contained in the EIS M4/M5 Application, for the following reasons:

1. The business case for the project across the 3 stages failed to measure or account for the cost of any external impacts of this massive toll road project. This includes the impact of air pollution on human and environmental health; adding fossil fuel emissions thus contributing to global warming effects; and in the economic and social costs of the disruption to human activities, of displacement of people and businesses and of the destruction of community cohesion and amenity. These external costs far outweigh any benefits from building roads which poorly serve people's transport needs but instead enrich private corporations.
2. Deciding to build a three-stage tollway of the scale and complexity proposed and that has never been built before is placing the community at great risk and at the same time risking billions of public monies and resources. I strongly object to that fact that this risk has never been subjected to democratic decision-making despite being opposed by the great majority of submissions received in response to the Environmental Impact Statements for the first two stages.
3. The original objectives of the project specified improving road and freight access to Sydney Airport and to Port Botany. Neither Stage 2 or 3 provides such access. Both the new M5 and the new M4-M5 Link will dump 1000s more per day onto the roads to the Airport which are already at capacity.
4. This EIS has been released only 14 days after submission of comments on the concept design closed and a report released after the EIS. It seems impossible that the community comments could have been reviewed, assessed and responses to be incorporated into the EIS in this time. This raises serious questions about the integrity of the entire EIS process.
5. I have strong objections to proceeding in the face of the unknown hazard associated with two different tunnelling operations taking place in close time and location - the tunnelling for the M4-M5 link and the proposed Sydney Metro tunnelling in the same area - Tempe, Sydenham, St Peters, Newtown and Camperdown and beyond. The impact of this combined tunnelling is an unknown hazard to the soundness of the residences and buildings above, many of them very old and heritage listed. This is a serious community safety issue and residents who do experience damage will be caught between 2 separate contractors for repairs and compensation. No approval should be given
6. Given the high cost of the tolls and their anticipated annual increase it is also expected that there will be an increase on traffic generally on local roads as motorists avoid the tollways. This can already be seen on Parramatta Rd immediately the new M4 tolls were activated. We expect exactly the same effect in the roads around the interchange, including the Princes Highway, King St, Edgeware Rd and Enmore Rd and though the streets of Erskineville and Alexandria. The increasing numbers of vehicles will mean more vehicle pollution in the area (known to have adverse effects on breathing and also to be carcinogenic).
7. The additional unfiltered exhaust stack on the north-west corner of the St Peters Interchange will increase the vehicle pollution in an area where the prevailing south and north-westerly winds sends that pollution over residences, schools and sports fields. The St Peters Primary School in particular will be at the apex of a triangle between the two exhaust stacks on the south-western and north-western corners of the Interchange. This impact is both dangerous and unacceptable.

The people living near St Peters Interchange neither asked for nor want the whole WestConnex project which will not contribute to the provision of long-term sustainable transport to meet the community needs. At the same time, we will have to live and work with the impact of multiple years of construction, heavy vehicle traffic, noise and pollution, and local disruption possible damage to homes and business premises. I call on the Minister for Planning to reject this project and demand that the government re-think the transport planning for the whole metropolitan area.

Campaign Mailing Lists: I would like to volunteer and/or be informed about the anti-WestConnex campaigns - My details must be removed before this submission is lodged, and must be used only for campaign purposes and must not be divulged to other parties

Name _____; Email: _____; Mobile: _____


Attention Director Infrastructure Projects, Planning Services, Department of Planning and Environment GPO Box 39, Sydney, NSW, 2001	Name: <u>Bonnie Tangey</u>
Application Number: SSI 7485	Address: <u>429 Homer St</u> <u>2200</u> Suburb: <u>Earlwood</u> Postcode <u>NSW</u>
Application Name: WestConnex M4-M5 Link	Signature: <u>[Signature]</u>
Please include my personal information when publishing this submission to your website Declaration : I HAVE NOT made any reportable political donations in the last 2 years.	

I object to the whole of the WestConnex Project, and the specific WestConnex M4-M5 Link proposals as contained in the EIS application, for the following reasons:

- Experience has shown that construction and other plans by WestCONnex are often regarded as flexible instruments. Any action to remedy breaches depends on residents complaining and Planning staff having resources to follow up which is often not the case. I find it unacceptable that the EIS is written in a way that simply ignores problems with other stages of WestCONnex.
- Why are two different options being suggested for Haberfield? It is clear that both of these are unacceptable and will expose residents to unnecessary traffic danger, congestion and disruption with capacity to enjoy their homes and environment. It is insulting that the EIS acknowledges this but offers not solution other than to go ahead.
- I do not consider so many disruptions of pedestrian and cycle ways to be a 'temporary' impact. Four years in the life of a community is a long time. The EIS acknowledges that there will be more danger in the environment around construction sites. It is a serious matter to deliberately take steps to reduce the safety of a community, especially when as the traffic analysis shows there will be a legacy of traffic congestion even in 2033. A promise of a plan is NOT an answer to those concerned about the impacts.
- The impact of the project on cycling and walking will be considerable around construction sites. The promise of a construction plan is not sufficient. There has not been sufficient consultation or warning given to those directly affected or interested organisations. There needs to be a longer period of consultation so that the community can be informed about the added dangers and inconvenience, especially when you consider that it is over a 4 year period.
- Rozelle is an old and historic suburbs of Sydney. The damage that this project would do in destruction of homes, other buildings and vegetation is unacceptable, especially when the project would leave a legacy of traffic congestion in the area.
- It is outrageous to suggest that four unfiltered stacks would be built in one area, Rozelle
- Rather than adding to pollution, the NSW government should be seeking ways to reduce emissions. It is not acceptable to argue that worsening pollution is not a problem simply because it is already bad.
- A lot of work has gone into building cycling and pedestrian routes in Rozelle and Annandale. Interference and disruption of routes for four years is not a 'temporary' imposition.

Campaign Mailing Lists : I would like to volunteer and/or be informed about the anti-WestConnex campaigns - My details must be removed before this submission is lodged, and must be used only for campaign purposes and must not be divulged to other parties

Name _____ Email _____ Mobile _____

Attention Director Infrastructure Projects, Planning Services, Department of Planning and Environment GPO Box 39, Sydney, NSW, 2001	Name: <u>ANNEESH KUMAR</u>	
Application Number: SSI 7485	Address: <u>56 BLAND ST, ASHFIELD</u>	
Application Name: WestConnex M4-M5 Link	Suburb: <u>Ashfield.</u>	Postcode <u>2131</u>
Please include my personal information when publishing this submission to your website Declaration : I HAVE NOT made any reportable political donations in the last 2 years.		
Signature: 		

I object to the whole of the WestConnex Project, and the specific WestConnex M4-M5 Link proposals as contained in the EIS application, for the following reasons:

- The EIS social and economic impact study acknowledged the high value placed on retaining trees and vegetation in the affected area but does not mention that WestConnex has already destroyed more than 1000 trees in the St Peters Alexandria area around Sydney Park alone.
- The EIS claims to have saved Blackmore Park and Easton Park due to negative community feedback. I am concerned that this is a false claim and that this site was never really in contention due to other physical factors. I would like NSW Planning to investigate whether this claim is correct to have heeded the community is false or not.
- The Air quality data is confusing and is not presented in a form that the community can interpret. The lack of clarity leads to a suspicion that areas of concern are being covered up.
- I am completely opposed to approving a project in which the Air quality experts recommend rather than filtering stacks extra stacks could be added later.
- The EIS acknowledges that impacts of construction should M4M5 get approval will worsen traffic congestions on Parramatta Rd. In these circumstances it would be outrageous for motorists to be asked to pay up to up to \$20 a day in tolls. I object to the fact that this is not considered or factored into the traffic analysis.
- Streets in Haberfield would be subject to heavy vehicle traffic for a further four years, making at least 7 years of heavy impacts on a single suburb. The answer is not a "community strategy". Residents who believed that their pain would be over after the M4 east are now being asked to sustain a further four years of impacts. No compensation or serious mitigation is suggested.
- The EIS acknowledges that four years of M4/M5 construction would have a negative economic and social impact across the Inner West through interrupted traffic routes, slower traffic times, disruption with public transport, interruption with businesses and loss of connections across communities. This finding highlights the need for a proper cost benefit analysis for the project. Such social costs should not simply be dismissed with the promise of a construction plan into which the community has not input or powers to enforce.
- I do not consider it acceptable that cycling/pedestrian routes should be changed for four years in Annandale and Rozelle in ways that will make cycling more difficult and walking less possible for residents with reduced mobility. These are vital community transport routes.

Campaign Mailing Lists : I would like to volunteer and/or be informed about the anti-WestConnex campaigns - My details must be removed before this submission is lodged, and must be used only for campaign purposes and must not be divulged to other parties

Name _____ Email _____ Mobile _____

I object to the WestConnex M4-M5 Link proposals as contained in the EIS application # SSI 7485, for the reasons set out below.

Name:

Signature:

Please **include / delete (cross out or circle)** my personal information when publishing this submission to your website **Declaration : I HAVE NOT** made any reportable political donations in the last 2 years.

Address:

Suburb:

Postcode:

Submission to:

Planning Services,
Department of Planning and Environment
GPO Box 39, Sydney, NSW, 2001

Attn: Director – Transport Assessments

Application Number: SSI 7485 Application

Application Name: WestConnex M4-M5 Link

- This EIS provides no basis on which to approve such a complex project including the building of interchanges underneath Sydney suburbs Rozelle and Leichhardt. It would be absurd to approve the building of up to three tunnels under people's homes on the basis of such flimsy information.
- Hundreds of risks associated with this project have not been assessed but have instead been deferred to a detailed design stage into which the public will have no input. I call on the Department of Planning to reject this inadequate EIS that has been prepared by AECOM that has multiple commercial interests in WestConnex.
- The EIS at 7-25 refers to 876 comments (limited to 140 characters) made via the collaborative map on the Concept Design 'up to July' that were considered in the preparation of the EIS. It does not mention the many hundreds of extended written submissions that were lodged in late July and early August. These critical 'community engagement' feedback submissions have clearly not been considered in the preparation of the EIS. This casts doubt over the integrity of the entire EIS process.
- Increased traffic congestion in areas around portals will increase pollution along roadsides, with predicted adverse impacts on breathing and through long-term carcinogenic effects. The maps and analysis of the pollution effects in the EIS should be presented in a way that enables them to be understood by ordinary citizens. Instead information is presented in a way that is deliberately obscure and hard to interpret.
- This EIS contains little or no meaningful design and construction detail. It appears to be a wish list not based on actual effects. Everything is indicative, 'would' not 'will', telling me nothing is actually 'known' for certain – and is certainly not included here.
- EIS 6.1 (Synthesis, Page 45) states. "..... this may result in changes to both the project design and the construction methodologies described and assessed in this EIS. Any changes to the project would be reviewed for consistency with the assessment contained in the EIS including relevant mitigation measures, environmental performance outcomes and any future conditions of approval". It is unstated just who would have responsibility for such a "review(ed) for consistency", and how these changes would be communicated to the community. The EIS should not be approved till significant 'uncertainties' have been fully researched and surveyed and the results (and any changes) published for public comment (ie : the Sydney Water Tunnels issues at 12-57)
- The original objectives of the project specified improving road and freight access to Sydney Airport and to Port Botany. Neither Stage 2 or 3 provides such access. Both the new M5 and the new M4-M5 Link will dump 1,000s more per day onto the roads to the Airport which are already at capacity.
- There has been no 'meaningful' consultation with the community. Some areas affected by M3/M5 have not even been letterboxed by SMC. These include St Peters and sections of Erskineville. The SMC received hundreds of submissions on its concept design and failed to respond to any of these before lodging this EIS.
- Unfiltered stacks anywhere in Sydney are not unacceptable. There must be a review of the NSW government's unacceptable policy on this issue. I am appalled that the ex Minister for Planning Rob Stokes who approved the New M5 and unfiltered stacks in St Peters and Haberfield would declare that he would not have them in his own area. How can residents have any trust in a process that is underpinned by such hypocrisy.
- The EIS at 7-51 refers to concerns that were raised by the community that the alignment of tunnels in Newtown appeared to go to the east of King Street, an area that had had no geotech drilling or testing. SMC staff indicated at Community information sessions that the maps included in the Concept Design were broad and indicative only, and that further details would be available in the EIS. No further details have been provided. This casts doubt over the integrity of the entire EIS process

Campaign Mailing Lists : I would like to volunteer and/or be informed about the anti-WestConnex campaigns - My details must be removed before this submission is lodged, and must be used only for campaign purposes and must not be divulged to other parties

Name _____ Email _____ Mobile _____

Submission from:	Submission to:
Name: <u>Gillian Lys</u>	Planning Services, Department of Planning and Environment GPO Box 39, Sydney, NSW, 2001
Signature: <u>[Signature]</u>	Attn: Director – Transport Assessments
Please include my personal information when publishing this submission to your website Declaration: I HAVE NOT made any reportable political donations in the last 2 years.	
Address: <u>12/65 Trafalgar St, Stanmore</u>	Application Number: SSI 7485 Application
Suburb: <u>Stannora</u> Postcode: <u>2048</u>	Application Name: WestConnex M4-M5 Link

I submit this objection to the WestConnex M4-M5 Link proposals as contained in the EIS application # SSI 7485, for the following reasons, and ask that the Minister reject the application.

- I am appalled to learn that more than 100 homes including hundreds of residents will be affected by noise exceedences 'out of hours' in the vicinity of Darley Road, Leichhardt. This will not just be for a few days but could continue for years. Such impacts will severely impact on the quality of life of residents.
- I am appalled to read in the EIS that more than 100 homes across the Rozelle construction sites will be severely affected by construction noise for months or even years at a time. This would include hundreds of individual residents including young children, school students and people who spend time at home during the day. The predicted levels are more than 75 decibels and high enough to produce damage over an eight hour period. Such noise levels will severely impact on the health, capacity to work and quality of life of residents. NSW Planning should not give approval to a project that could cause such impacts. Promises of potential mitigation are not enough, especially when you consider the ongoing unacceptable noise in Haberfield during the M4East construction.
- Residents of Haberfield should not be asked to choose between two construction sites. This smacks of manipulation and a deliberate attempt to divide a community. Both choices extend construction impacts for four years and severely impact the quality of life of residents. NSW Planning should reject the impacts on Haberfield as unacceptable. (page 106)
- Daytime noise at 177 properties across the project is predicted to be so bad during the years of construction that extra noise treatments will be required. There is however a caveat - the properties will change if the design changes. My understanding is that the design could change without the public being specifically notified or given the chance for feedback. This means that there is a possibility of hundreds of residents being severely impacted who are not even identified in this EIS. I find this completely unacceptable.
- I do not accept the finding in the Appendix P that there will be no noise exceedences during construction at Campbell Rd St Peters. There has been terrible noise during the early construction of the New M5. Why would this stop, especially given the construction is just as close to houses? Is it because the noise is already so bad that comparatively it will not be that much worse. This casts doubt on the whole noise study.
- I completely reject this EIS due to its failure to consider the alternative plan put forward by the City of Sydney.

Campaign Mailing Lists : I would like to volunteer and/or be informed about the anti-WestConnex campaigns - My details must be removed before this submission is lodged, and must be used only for campaign purposes and must not be divulged to other parties

Name _____ Email _____ Mobile _____

Attention Director Infrastructure Projects, Planning Services, Department of Planning and Environment GPO Box 39, Sydney, NSW, 2001	Name: Phoebe Chester
Application Number: SSI 7485	Address: 159 Darley St Suburb: Newtown Postcode 2042
Application Name: WestConnex M4-M5 Link	Signature: Phoebe Chester
Please <u>include</u> my personal information when publishing this submission to your website Declaration: I <u>HAVE NOT</u> made any reportable political donations in the last 2 years.	

I object to the whole of the WestConnex Project, and the specific WestConnex M4-M5 Link proposals as contained in the EIS application, for the following reasons:

- The latest EIS was released just ten business days after feedback period ended for the Concept Design for the M4/M5 and before preliminary drilling to establish a route through the Inner West is completed. WHAT IS THE RUSH? This EIS is little more than a concept design and is far less developed than earlier ones. It is composed of many indicate only plans such that it is impossible to know what the impacts will be and yet approval is being sought in a rush. The EIS ignores more than 1500 submissions, including one of 142 pages from the Inner West Council.
- One toll road leads to another 3 being proposed. The EIS's for the M4 East and the New M5 argued the case that serious congestion created near interchanges would be solved once the M4/M5 was built. Now it seems this is not the case and more roads will be needed to relieve the congestion – WHERE DOES THIS END? According to the M4/M5 EIS the real benefits will depend on building the Western Harbour Tunnel, the Airport Link and a tollway heading South. None of these projects have been planned, let alone approved but yet are part of addressing the congestion impacts acknowledged for the M4/M5link project. Given this how is it possible to know or address the impacts of the M4/M5 Link, unless this is just yet more justification for yet more roads?
- Research about roads clearly demonstrates that roads create congestion. The WestConnex project is no different and the EIS clearly indicates that this is an impact of the M4/M5 and the consequent roads that will follow. WHERE WILL THIS END AS THE m4/m5 Link EIS itself indicates the RMS is already hard at work considering how to solve these problems – of congestion caused by roads.
- Where is the commitment to community consultation and to long term planning when the EIS for the M4/M5 Link is released before any response to the extensive community feedback on the M4-M5 Link concept design could possibly have been seriously considered. This demonstrates deep government contempt for the people of NSW and the communities of the Inner West of Sydney in particular.
- The EIS was prepared by global engineering firm AECOM, which also prepared the EIS for Stages 1 and 2. When he approved these earlier stages, the then Minister for Planning Rob Stokes pointed to conditions of approval that would minimise impacts on communities. But the impacts have turned out to worse than expected.
- For example, the AECOM EIS for the New M5 failed to deal with how the massively contaminated land fill at Alexandria would be managed during construction. After months of sickening odours, the NSW EPA admits that despite fining SMC and requiring contractors to take measures to control odours, they have not stopped. It acknowledges that it does not have the power to stop work until WestConnex contractors comply with environmental regulations.

Campaign Mailing Lists : I would like to volunteer and/or be informed about the anti-WestConnex campaigns - My details must be removed before this submission is lodged, and must be used only for campaign purposes and must not be divulged to other parties

Name _____ Email _____ Mobile _____

Attention Director Infrastructure Projects, Planning Services, Department of Planning and Environment GPO Box 39, Sydney, NSW, 2001	Name: <i>Phoebe Chester</i>	
Application Number: SSI 7485	Address: <i>159 Darley St</i>	
Application Name: WestConnex M4-M5 Link	Suburb: <i>Newtown</i>	Postcode <i>2042</i>
	Signature: <i>Phoebe Chester</i>	
Please <u>include</u> my personal information when publishing this submission to your website Declaration : I <u>HAVE NOT</u> made any reportable political donations in the last 2 years.		

I object to the whole of the WestConnex Project, and the specific WestConnex M4-M5 Link proposals as contained in the EIS application, for the following reasons:

- The EIS uses the term 'construction fatigue' to refer to the continuing impacts of construction. In St Peters construction work in relation to the M4 and M5 has been going on for years. Approval of this latest EIS will mean that construction impacts of M4 and New M5 will extend for a further five years with both construction and 24/7 tunnelling sites. In reality 'construction fatigue' means residents in St Peters losing homes and neighbours and community; roadworks physically dividing communities; sickening odours over several months, incredible noise pollution 24 hours a day and dangerous work practices putting community members at risk. These conditions have already placed enormous stress on local residents, seriously impacting health and well-being. Another 5 years will be breaking point for many residents. How is this addressed in the EIS beyond the acknowledgement of 'construction fatigue'. This is intolerable for the local community who bear the greatest cost of the construction of the M4 and M5 and the least benefit.
- In Leichhardt serious safety concerns about the choice of the Darley Rd site have been raised by the Inner West Council and an independent engineer's report. Despite countless meetings between local residents and SMC and RMS over 12 months, none of the serious and legitimate concerns raised by the residents have even been acknowledged. This is a massive breach of community trust and seriously questions the integrity of the EIS.
- The RMS has previously identified the Darley Rd site in Leichhardt as the third most dangerous traffic hazard in the Inner West. The NSW Land and Environment Court found that the location of the site couldn't safely deal with 60 bottle truck movements a week, but the M4/M5 EIS shows that more than 800 vehicles including hundreds of heavy ones will use the site each day as part of construction of M4M5 Link. HOW IS THIS POSSIBLE? why are the already acknowledged impacts being ignored.
- It has estimated that if construction goes ahead, some homes in Darley St Leichhardt will have a truck on average every 4 minutes just metres from their bedrooms. If experience in Haberfield, Kingsgrove, St Peters and Alexandria is anything to go by, residents can again expect the actual experience to be worse than predicted by the EIS. HOW IS THIS POSSIBLE? why have the serious and legitimate concerns raised by the residents not even been acknowledged.
- The EIS identifies hundreds of risks at different construction sites. In relation to these risks the EIS recommends proceeding despite the risks; or seeking a way to mitigate risks during the "detailed design" phase. That phase excludes the public altogether. That is, the M4/M5 should be approved with no calculation of risks or what mitigation may mean for impacted residents.
- EIS social impact study states that "the health and safety of residents should be prioritised around construction areas" - this is merely platitudinous in the light of the choice of Darley Rd the third most dangerous traffic intersection in the Inner West as a construction site.

Campaign Mailing Lists : I would like to volunteer and/or be informed about the anti-WestConnex campaigns - My details must be removed before this submission is lodged, and must be used only for campaign purposes and must not be divulged to other parties

Name _____ Email _____ Mobile _____

Attention Director Infrastructure Projects, Planning Services, Department of Planning and Environment GPO Box 39, Sydney, NSW, 2001	Name: <i>Christina Valentine</i>
	Address: <i>278 ELSWICK ST. WORTH</i>
Application Number: SSI 7485	Suburb: <i>Suburb</i> Postcode <i>2040</i>
Application Name: WestConnex M4-M5 Link	Signature: <i>C Valentine</i>
Please include / delete (cross out or circle) my personal information when publishing this submission to your website Declaration : I HAVE NOT made any reportable political donations in the last 2 years.	

I object to the whole of the WestConnex Project, and the specific WestConnex M4-M5 Link proposals as contained in the EIS application, for the following reasons:

- It is clear that the tunnel portals will be major sites for more traffic congestion. Some intersections that are currently very congested will be just as bad in 2033.
- No road junction as large and complex as the extraordinary spaghetti junction proposed to go underground has been built anywhere in the world. The feasibility is not tested. There are no international or national standards for such a construction.
- The impact of the deep tunnelling for the M4-M5 link - in addition to the tunnelling for the new Sydney Metro in the same area - in the Tempe, Sydenham, St Peters, Newtown and Camperdown and beyond is an unknown hazard to the soundness of the buildings above, and given that two different tunnelling operations will take place quite close, the people in those buildings will struggle to get repairs and compensation for loss because either contractor will no doubt blame the other.
- The EIS uses maps indicating alignment of the mainline tunnels. It is clear from more detailed reading deep into the EIS (ie 12-57 Sydney Water Tunnels) that the alignment and depths of the tunnels may vary very significantly, after further survey work has been done and construction methodology determined by the construction contractor. The maps provided in the EIS are nothing more than 'indicative' and are misleading the community. The EIS should be withdrawn, corrected and updated, and reissued for genuine public comment based on 'definitive' information.
- The justification for this project relies on the completion of other projects such as the Western Harbour Tunnel which has not yet been planned, let alone approved.
- Are there other potentially serious problems with Sydney Water utility services (described at EIS 12-57) or with other utilities in other suburbs or along the proposed M4-M5 tunnel alignment ? If so, the EIS proposals and application should not be approved till these are all disclosed, researched, surveyed and the resolution publicly published.
- The increased amount of traffic the M4-M5 Link will dump on the roads to and from the St Peters, Haberfield and Rozelle Interchanges will disrupt local transport networks including bus and active transport (walking and cycling).
- I oppose the destruction of any more of Sydney's heritage for WestCONnex. I am appalled that Sydney Motorway Corporation is seeking approval to tunnel under hundreds of highly valued heritage buildings in Newtown without any serious assessment of risk at all. This heritage belongs to all of Sydney.
- I strongly object to the privatisation of the WestConnex project that turns public monies into private profit.
- The mechanical ventilation proposed depends on single direction tunnel construction, so how it can possibly work for large curved tunnels on multiple levels is unknown.

Campaign Mailing Lists : I would like to volunteer and/or be informed about the anti-WestConnex campaigns - My details must be removed before this submission is lodged, and must be used only for campaign purposes and must not be divulged to other parties

Name _____ Email _____ Mobile _____

I object to the WestConnex M4-M5 Link proposals as contained in the EIS application # SSI 7485, for the reasons set out below.

Name: John Morris

Signature: [Signature]

Please **include** my personal information when publishing this submission to your website **Declaration** : I **HAVE NOT** made any reportable political donations in the last 2 years.

Address: 4 TYLER ST

Suburb: TEMPLE Postcode: 2044

Submission to:

Planning Services,
Department of Planning and Environment
GPO Box 39, Sydney, NSW, 2001

Attn: Director – Transport Assessments


Application Number: SSI 7485

Application Name: WestConnex M4-M5 Link

- I. It is clear from reading the EIS that the impacts of the project on traffic congestion and travel times across the region during five years of construction will be negative and substantial. Five years is a long time. At the end of the day, the result of the project will also be more traffic congestion although not necessarily in the same places as now. There needs to be a serious cost benefit analysis before the project proceeds further.
- II. The impact of the project on cycling and walking will be considerable around construction sites. The promise of a construction plan is not sufficient. There has not been sufficient consultation or warning given to those directly affected or interested organisations. There needs to be a longer period of consultation so that the community can be informed about the added dangers and inconvenience, especially when you consider that it is over a 4 year period.
- III. Flooding – Leichhardt. Darley Road and adjacent streets such as Hubert St are exposed to flood. The flood impact could be exacerbated by the disruption or blockage of existing drainage networks, which are risks identified in the EIS. The EIS has not assessed whether the identified risk to the existing drainage network will cause increased risk of flood damage to flood lots and it fails to take account of the Inner West Council's Leichhardt Floodplain Risk Management Plan which contains recommended flood modification options. The EIS has not assessed whether its drainage infrastructure will impede the Inner West Council's Leichhardt Floodplain Risk Management Plan option HC_FM3 to lay additional pipes/culverts from Elswick Street to Hawthorne Canal (via Regent Street and Darley Road). RMS has not assessed whether its drainage infrastructure will impede Inner West Council's Leichhardt Floodplain Risk Management Plan option HC_FM4 to lay additional pipes/ culverts from William Street to Hawthorne Canal via Hubert Street and Darley Road. The EIS should not be approved as it has not properly explained or assessed these impacts.
- IV. Discharge of water into storm water at Blackmore Oval – Leichhardt The permanent substation and water treatment plant proposed for the Darley Road site facility should not be approved as part of the EIS. It proposes discharging water from the tunnels into the storm water canal near Blackmore Oval. This will devastate our waterways and impact negatively on the amenity of the bay which has four rowing clubs in close proximity. In addition, the environmental impacts of this discharge are not properly set out in the EIS.
- V. Are there other potentially serious problems with Sydney Water utility services (described at EIS 12-57) or with other utilities in other suburbs or along the proposed M4-M5 tunnel alignment ? If so, the EIS proposals and application should not be approved till these are all disclosed, researched, surveyed and the resolution publicly published.

Campaign Mailing Lists : I would like to volunteer and/or be informed about the anti-WestConnex campaigns - My details must be removed before this submission is lodged, and must be used only for campaign purposes and must not be divulged to other parties

Name _____ Email _____ Mobile _____

Attention Director Infrastructure Projects, Planning Services, Department of Planning and Environment GPO Box 39, Sydney, NSW, 2001	Name: <u>John Morris</u>
Application Number: SSI 7485	Address: <u>4 Toye St</u> Suburb: <u>Tempe</u> Postcode <u>2044</u>
Application Name: WestConnex M4-M5 Link	Signature: 
Please include my personal information when publishing this submission to your website Declaration: I HAVE NOT made any reportable political donations in the last 2 years.	

I object to the whole of the WestConnex Project, and the specific WestConnex M4-M5 Link proposals as contained in the EIS application, for the following reasons:

- I. *I am very concerned by the finding that 162 homes and hundreds of individual residents including young children, students and people at home during the day will be highly affected by construction noise. These homes are spread across all construction sites. The predicted levels are more than 75 decibels and high enough to produce damage over an eight hour period. Such noise levels will severely impact on the health, capacity to work and quality of life of residents. NSW Planning should not give approval for this, especially based on the difficulties residents near M4 East, M4 Widening and New M5 residents have experienced in achieving notification and mitigation M4 east and New M5. A promise of some future plan to mitigate by a construction company yet to be nominated is certainly not sufficient.*
- II. *The EIS states that spoil haulage hours will be restricted but ignores the fact that the same was promised for the M4 East but these promises have been ignored repeatedly.*
- III. *The business case for the project in all three stages has failed to taken into account the external costs of these massive road projects in air pollution for human and environmental health, in adding fossil fuel emissions to increase global warming effects, and in the economic and social costs of the disruption to human activities, of displacement of people and businesses and of the destruction of community cohesion and amenity. These external costs far outweigh any benefits from building roads which poorly serve people's transport needs but instead enrich private corporations.*
- IV. *The EIS lacks sufficient focus on traffic congestion in the suburbs of Alexandria and Erskineville. Are these being ignored because they will be even more congested than currently.*
- V. *The EIS states that, if the current proposal for ventilation facilities do not manage to achieve satisfactory environmental and health impacts, that further ventilation facilities may be proposed. This is unacceptable and the EIS does not provide the alternative locations for any such facilities and therefore the community is deprived of any opportunity to comment on their impacts. The EIS should not be approved on the basis that there may be additional ventilation facilities that are not disclosed in the EIS.*
- VI. *It is clear that the tunnel portals will be major sites for more traffic congestion. Some intersections that are currently very congested will be just as bad in 2033.*
- VII. *Leichhardt residents were repeatedly told by SMC that the Darley Road site would be operational for three years. The EIS states that it will be operational for 5 years. This creates an unacceptable impact for residents. The works on the site should be restricted to a three-year program as was promised.*
- VIII. *The volume of extra heavy traffic in the Rozelle area and the acknowledged impact this will have on local roads is completely unacceptable to me.*

Campaign Mailing Lists : I would like to volunteer and/or be informed about the anti-WestConnex campaigns - My details must be removed before this submission is lodged, and must be used only for campaign purposes and must not be divulged to other parties

Name _____ Email _____ Mobile _____

I object to the WestConnex M4-M5 Link proposals as contained in the EIS application # SSI 7485, for the reasons set out below.

Name: BLETT MUNRO

Signature: [Signature]

Please **include** my personal information when publishing this submission to your website **Declaration** : I **HAVE NOT** made any reportable political donations in the last 2 years.

Address: 1 COPELAND ST

Suburb: ALEXANDRIA Postcode: 2015

Submission to:

Planning Services,
Department of Planning and Environment
GPO Box 39, Sydney, NSW, 2001

Attn: Director – Transport Assessments

Application Number: SSI 7485

Application Name: WestConnex M4-M5 Link

A. Permanent substation and water treatment plant - Residents on Darley Rd opposite the site and residents in Hubert St will have a direct line of site to the Motorway operation infrastructure. The resultant impact is a permanent degradation of the visual environment, is a loss of amenity and is detrimental to the community. This facility should not be permitted in this location and the EIS needs to demonstrate why it is required at this site. If approved, the facility should be moved to the north of the site out of line of site of residents. The residual land should be returned for community purposes, such as green space, with future commercial uses ruled out. If the community is forced to endure 5 years of severe disruptions due to this toll road, the compensation should, at the very least, result in the land being returned to the community as green space.

B. It is clear from the EIS that spoil truck movements will not be confined to the City West link. At a community consultation it was revealed that trucks removing spoil at Camperdown would very likely be travelling from the James Craig Rd area and in that case would be using the additional lane on the Crescent and then turning right up Johnston St. This is totally CONTRARY to what concerned residents had been promised would not happen. It is clear that any assurances given to the community in past consultations are totally disregarded without consultation later. This is unacceptable.

C. Heart disease will skyrocket due to air pollution caused by Westconnex bringing more cars into the Inner West says Paul Torzillo, Head of Respiratory medicine at Royal Prince Albert Hospital. Inner West Courier 23rd May 2017

D. The removal of spoil at the Rozelle Rail Yards will lead to the largest amount of Spoil truck

movements on the entire Stage 3 project: 517 Heavy truck movements a day, of which 46 are stated to take place at Peak hours. There will also be 10 Heavy truck movements a day from the Crescent Civil Site. The sheer number of trucks on the road will lead to massive increases in congestion. Maps in the EIS have the spoil trucks going to and from these sites from the Haberfield direction on the City West Link. This is also the direction that is being proposed for spoil truck movements from Darley Rd which is said to have 100 Heavy truck movements a day. It is stated that the cumulative effect of truck movements from all sites on the City West Link will be 700 (one way) Heavy truck movements a day and of that 208 will be in Peak hours. This plan totally lacks credibility

E. The Concept Design was a woefully inadequate document totally devoid of any real depth of detail in terms of maps, scales, distances with only vague suggestions and glamorized Artist's Impressions of an idealized view of what Stage 3 would be like. It was another example of current city planning documents that consistently accentuate huge areas of tranquil green spaces with families and children out walking and riding bicycles in idealized parks and suburbs. All this is total PR spin and bears no reality about the real outcome of the build. It bears no reality as to what Stage 3 of Westconnex will be like.

F. I am concerned that while the EIS finds that tolls do weigh more heavily on lower income motorists, there is no serious analysis of the blatant unfairness of letting of private consortium toll people for decades in order to pay for less profitable tollways for wealthier communities.

Campaign Mailing Lists : I would like to volunteer and/or be informed about the anti-WestConnex campaigns - My details must be removed before this submission is lodged, and must be used only for campaign purposes and must not be divulged to other parties

Name _____ Email _____ Mobile _____

Attention Director Infrastructure Projects, Planning Services, Department of Planning and Environment GPO Box 39, Sydney, NSW, 2001	Name: <u>Amy Bashe</u>	
Application Number: SSI 7485	Suburb: <u>Balmain</u>	Postcode
Application Name: WestConnex M4-M5 Link	Signature: <u>AS</u>	
Please include my personal information when publishing this submission to your website Declaration : I HAVE NOT made any reportable political donations in the last 2 years.		

I object to the whole of the WestConnex Project, and the specific WestConnex M4-M5 Link proposals as contained in the EIS application, for the following reasons:

- i. The EIS uses the term 'construction fatigue' to refer to the continuing impacts of construction. In St Peters construction work in relation to the M4 and M5 has been going on for years. Approval of this latest EIS will mean that construction impacts of M4 and New M5 will extend for a further five years with both construction and 24/7 tunnelling sites. In reality 'construction fatigue' means residents in St Peters losing homes and neighbours and community; roadworks physically dividing communities; sickening odours over several months, incredible noise pollution 24 hours a day and dangerous work practices putting community members at risk. These conditions have already placed enormous stress on local residents, seriously impacting health and well-being. Another 5 years will be breaking point for many residents. How is this addressed in the EIS beyond the acknowledgement of 'construction fatigue'. This is intolerable for the local community who bear the greatest cost of the construction of the M4 and M5 and the least benefit.
- ii. In Leichhardt serious safety concerns about the choice of the Darley Rd site have been raised by the Inner West Council and an independent engineer's report. Despite countless meetings between local residents and SMC and RMS over 12 months, none of the serious and legitimate concerns raised by the residents have even been acknowledged. This is a massive breach of community trust and seriously questions the integrity of the EIS.
- iii. The RMS has previously identified the Darley Rd site in Leichhardt as the third most dangerous traffic hazard in the Inner West. The NSW Land and Environment Court found that the location of the site couldn't safely deal with 60 bottle truck movements a week, but the M4/M5 EIS shows that more than 800 vehicles including hundreds of heavy ones will use the site each day as part of construction of M4M5 Link. HOW IS THIS POSSIBLE? why are the already acknowledged impacts being ignored.
- iv. It has estimated that if construction goes ahead, some homes in Darley St Leichhardt will have a truck on average every 4 minutes just metres from their bedrooms. If experience in Haberfield, Kingsgrove, St Peters and Alexandria is anything to go by, residents can again expect the actual experience to be worse than predicted by the EIS. HOW IS THIS POSSIBLE? why have the serious and legitimate concerns raised by the residents not even been acknowledged.
- v. The EIS identifies hundreds of risks at different construction sites. In relation to these risks the EIS recommends proceeding despite the risks; or seeking a way to mitigate risks during the "detailed design" phase. That phase excludes the public altogether. That is, the M4/M5 should be approved with no calculation of risks or what mitigation may mean for impacted residents.
- vi. EIS social impact study states that "the health and safety of residents should be prioritised around construction areas" - this is merely platitudinous in the light of the choice of Darley Rd the third most dangerous traffic intersection in the Inner West as a construction site.

Campaign Mailing Lists : I would like to volunteer and/or be informed about the anti-WestConnex campaigns - My details must be removed before this submission is lodged, and must be used only for campaign purposes and must not be divulged to other parties

Name _____ Email _____ Mobile _____

I object to the WestConnex M4-M5 Link proposals as contained in the EIS application # SSI 7485, for the reasons set out below.

Name: BARBARA LOCKETT

Signature: B. Lockett

Please **include** my personal information when publishing this submission to your website **Declaration : I HAVE NOT** made any reportable political donations in the last 2 years.

Address: 50 MACLEAY ST

Suburb: POTTS POINT Postcode: 2011

Submission to:

Planning Services,
Department of Planning and Environment
GPO Box 39, Sydney, NSW, 2001

Attn: Director – Transport Assessments

Application Number: SSI 7485

Application Name: WestConnex M4-M5 Link

- The Concept Design was a woefully inadequate document totally devoid of any real depth of detail in terms of maps, scales, distances with only vague suggestions and glamorized Artist's Impressions of an idealized view of what Stage 3 would be like. It was another example of current city planning documents that consistently accentuate huge areas of tranquil green spaces with families and children out walking and riding bicycles in idealized parks and suburbs. All this is total PR spin and bears no reality about the real outcome of the build. It bears no reality as to what Stage 3 of Westconnex will be like.
- The City West Link Eastbound AM and PM peak hour and other locations. "Table 7-19 shows that several locations are forecast to exceed theoretical roadway capacity with the increased background traffic and the construction traffic in the 2021 AM and PM peak hours. However, traffic on the majority of these roads would exceed their theoretical capacity even without the construction traffic, simply due to the growth in background traffic". So in the full knowledge that this area will be at capacity in 2021, massive amounts of construction traffic are going to be added for the whole construction period of 5 years. Even on completion it is stated in the EIS that traffic will be worse in this area than 'without the project'. This categorically shows that the planning of Westconnex is totally inadequate and needs major changes. It also shows that when completed Westconnex will not work. It is abundantly obvious that Rail/Metro is the only option to radically overhaul Sydney's failed transport systems
- The Health costs of outdoor Air Pollution in Australia are up to \$8.4 Billion a year. The Health costs of Particulate Pollution in the Sydney Greater Metropolitan area is around \$4.7 Billion a year. With no filtration on the Westconnex tunnels these Health costs will rise substantially.
- Along with the widening of the Crescent at Annandale the White's Creek bridge is to be rebuilt. This will mean that the road in this area will be reduced in width as first one side of the bridge is rebuilt followed by the other. Added to the additional volume of trucks from the Rozelle Rail Yards, the Crescent Civil site and the Camperdown site this is going to lead to massive congestion on Johnston St and all along the Crescent towards Ross St and make it virtually impossible for residents to exit and return to their local area. It is most likely that the commercial sectors of the Tramsheds development will be badly affected.
- Rozelle Interchange and surrounds will experience increased traffic with associated noise and air pollution— most particularly at the Crescent, Johnson St and Catherine St, Annandale/Lilyfield/Leichhardt and Ross Street, Glebe. These streets are already highly congested at peak times and with a massive number of extra truck movements and traffic associated with construction, these streets will become gridlocked during peak times.
- Motor vehicles account for 14% of Particulate Pollution of 2.5 microns and less in Australia. There is no safe level to exposure to particulate matter of 2.5 microns and less. Particulate matter is linked with Asthma, Lung Disease, Cancer and Stroke.

Campaign Mailing Lists : I would like to volunteer and/or be informed about the anti-WestConnex campaigns - My details must be removed before this submission is lodged, and must be used only for campaign purposes and must not be divulged to other parties

Name _____ Email _____ Mobile _____

Attention Director

Application Number: SSI 7485

Infrastructure Projects, Planning Services,
Department of Planning and Environment
GPO Box 39, Sydney, NSW, 2001

Application Name: WestConnex M4-M5 Link

Name:

CAITLIN BAILLY

Signature:

Cait Bailey

Please include my personal information when publishing this submission to your website.
I HAVE NOT made reportable political donations in the last 2 years.

Address:

148 WILSON ST

Suburb:

NEWTOWN

Postcode

2042

I object to the WestConnex M4-M5 Link proposals for the following reasons:

- A. The original objectives of the project specified improving road and freight access to Sydney Airport and to Port Botany. We now have proposals for Stages 1,2 and 3 and none achieve this goal. The community is asked to support this proposal on the basis of other major unfunded projects, which are little more than ideas on a map. This is NOT the way to plan a liveable city
- B. No noise barriers have been proposed. This is unacceptable and appropriate noise barriers should be included in the EIS for consideration. (Executive Summary xvii)
- C. The EIS should not be approved as it does not contain any certainty for residents as to what is proposed and does not provide a basis on which the project can be approved. The EIS states 'the detail of the design and construction approach is indicative only based on a concept design and is subject to detailed design and construction planning to be undertaken by the successful contractors.' Therefore this entire process is a sham as the extent to which concerns are taken into account is not known as the contractor can simply make further changes. As the contractor is not bound to take into account community impacts outside of the strict requirements and as the contractor will be trying to deliver the project as quickly and cheaply as possible, it is likely that the additional measure proposed with respect to construction noise mitigation for (example) will not be adopted. The EIS should not be approved on the basis that it does not provide a reliable basis on which to base the approval documents. It does not provide the community with a genuine opportunity to provide meaningful feedback in accordance with the legislative obligation of the Government to provide a consultation process because the designs are 'indicative' only and subject to change. Because of this the EIS is riddled with caveats and lacks clear obligations and requirements for project delivery. The additional effect of this is that the community and other stakeholders such as the Council will be unable to undertake compliance activities as the conditions are simply too broad and lack any substantial detail.
- D. There has been no 'meaningful' consultation with the community. Some areas affected by M3/M5 have not even been letterboxed by SMC. These include St Peters and sections of Erskineville. The SMC received hundreds of submissions on its concept design and failed to respond to any of these before lodging this EIS.
- E. The EIS at 12-57 describes potentially serious problems where mainline tunnels alignment crosses key Sydney Water utility services that service Sydney's eastern and southern suburbs. Why is SMC proposing tunnelling within metres of these critical services when no accurate surveying has been done? And when there is only limited information available about the strength of these water tunnels? The community can have no confidence in the EIS proposals that are incomplete and possibly negligent. The EIS proposals and application should not be approved till these issues are definitively resolved and publicly published.

I object to the WestConnex M4-M5 Link proposals as contained in the EIS application # SSI 7485, for the reasons set out below.

Submission to:

Planning Services,
Department of Planning and Environment
GPO Box 39, Sydney, NSW, 2001

Name: MICHAEL COOK

Signature: [Signature]

Attn: Director – Transport Assessments

Please **include** my personal information when publishing this submission to your website **Declaration**: I **HAVE NOT** made any reportable political donations in the last 2 years.

Application Number: SSI 7485

Address: 21 MILLER RD

Application Name: WestConnex M4-M5 Link

Suburb: CHESTER HILL Postcode: 2162

- We object to the location of a permanent substation and water treatment plant following the completion of the project on the Darley Road site. This will limit the future uses of the land and the community has been continually assured that the land, which is Government-owned, would be available for community purposes. The presence of this facility will forever prevent the ability for safe and direct pedestrian access to the light rail stop, with users required to walk down a dark and winding path. It will also limit the future use of the site. If a permanent facility is to be located then it should be moved to the north of the site so that it is out of sight of homes and has less visual impact on residents.
- Tunnel depths the tunnel depths for the Leichhardt area as low as 35 metres. This creates and unacceptable risk of damage to homes due to settlement (ground movement). The EIS acknowledges that at tunnelling at 35 metres and less this is a real risk. There is no mitigation provided for this risk. Instead, it states that properties will be repaired at the Government's expense. However no details or assurance as to how this will occur are provided. The project should not be approved with such tunnelling depths permitted and with no detail as to the extent of damage and how and when it will be repaired. It will lead to the situation where residents and businesses are forced to engage structural engineers and lawyers to prove that the damage was linked to Westconnex works, with no assurance that this property damage will be promptly and satisfactorily fixed.
- The EIS states that, if the current proposal for ventilation facilities do not manage to achieve satisfactory environmental and health impacts, that further ventilation facilities may be proposed. This is unacceptable and the EIS does not provide the alternative locations for any such facilities and therefore the community is deprived of any opportunity to comment on their impacts. The EIS should not be approved on the basis that there may be additional ventilation facilities that are not disclosed in the EIS.
- Many students walk or ride to Orange Grove and Leichhardt Secondary College schools via Darley Road. There are also a number of childcare centres very close to the Darley Road site.
- The presence of 170 heavy and light vehicle movements a day at this site will create an unacceptable risk to students. The EIS should not permit any truck movements near the Darley Road site. The alternative proposal which provides that all spoil trucks enter and leave from the City West link is the only proposal that should be considered.
- All of the streets abutting Darley Road identified as NCA 13 (James Street to Falls Street) should have a strict prohibition on any truck movements and worker contractor parking. These homes are already suffering the worst construction impacts of the work on the site and should be spared the further imposition of lack of parking and additional noise impacts. The EIS needs to prohibit outright truck movements (including parking) and worker parking on all of these streets.

Campaign Mailing Lists : I would like to volunteer and/or be informed about the anti-WestConnex campaigns - My details must be removed before this submission is lodged, and must be used only for campaign purposes and must not be divulged to other parties

Name _____ Email _____ Mobile _____

I submit my strongest objections to the WestConnex M4-M5 Link proposals as contained in the EIS application # SSI 7485, for the reasons set out below.

Name: Mikaela Tatchell
 Signature: MT

Submission to:

Planning Services,
 Department of Planning and Environment
 GPO Box 39, Sydney, NSW, 2001

Attn: Director – Transport Assessments

Please include my personal information when publishing this submission to your website
 Declaration: I **HAVE NOT** made any reportable political donations in the last 2 years.

Application Number: SSI 7485

Address: 1183 ENMORE RD
 Suburb: ENMORE ~~2042~~ Postcode: 2042

Application Name:
 WestConnex M4-M5 Link

- A. The Project focuses on 'catering for traffic growth' (P4.15). This contradicts and undermines the NSW Government's Long Term Transport Master Plan and Future Transport web site which commit to an integrated approach to congestion management focussed on land use planning, demand management, public transport investment and "a coherent whole of network planning strategy", essentially aiming for growth in public transport and containing road demand to that required to serve the freight and servicing tasks.
- B. The WestConnex route has changed significantly over time, even after the initial August 2013 Business Case was approved by the NSW Government but not made public. Therefore an Updated Business Case on an updated concept was published in 2015. SGS Economics and Planning undertook a detailed assessment of this and reached the following conclusions:
- Misrepresentation of the Benefit Cost Ratio (BCR) as 1.71 when it was 1.64.
 - The Business Case did not identify Stage 3 WestConnex, connecting the M4 to the M5, as a priority for "filling in the missing links in Sydney's motorway network".
 - Modelling for post-2031 conditions was not undertaken, however benefits were assumed to continue until 2052.
 - The transport modelling is likely to have underestimated the impact of extra traffic induced by the additional capacity, which would significantly reduce the BCR.
 - The Business Case did not reflect global approaches to congestion management, such as transit investment and demand management.
 - The Business Case suggested WestConnex would help renew Parramatta Road by reducing traffic on it, despite the modelling showing that many parts of it would carry more traffic, not less.
 - Travel time savings are a key component of the positive BCR. A significant proportion of these supposed benefits arise from travel time savings were within the margin of error of modelling, or would be so small that motorists may not notice them (and therefore would not value them).
 - Insufficient justification was provided for the significant travel time savings, and economic benefits, factored into the BCR for business and light commercial vehicles – for instance there was insufficient analysis of origins and destinations of these trips.
 - The construction costs appear too conservative – if these increase, the BCR would reduce accordingly.
 - Other costs were not accounted for, such as reduced amenity on urban development, loss of land for higher value activities, and the health costs of potentially reduced public transport use.
 - In summary, SGS suggested that the actual BCR of the project could be less than 1:1, with NSW taxpayers exposed to the risk that the project may not succeed.

Campaign Mailing Lists: I would like to volunteer and/or be informed about the anti-WestConnex campaigns - My details must be removed before this submission is lodged, and must be used only for campaign purposes and must not be divulged to other parties

Name _____ Email _____ Mobile _____

Submission from:	Submission to:
Name: <u>Carl Young</u>	Planning Services,
Signature: <u>Carl Young</u>	Department of Planning and Environment
	GPO Box 39, Sydney, NSW, 2001
Please include my personal information when publishing this submission to your website	Attn: Director – Transport Assessments
Declaration : I HAVE NOT made any reportable political donations in the last 2 years.	Application Number: SSI 7485 Application
Address: <u>404/1 LAMTON ST</u>	Application Name: WestConnex M4-M5 Link
Suburb: <u>CAMPERDOWN</u> Postcode: <u>2050</u>	

I submit this objection to the WestConnex M4-M5 Link proposals as contained in the EIS application # SSI 7485, for the following reasons, **and ask that the Minister reject the application.**

- i. Table 6.1 in Appendix Q (Social and Economic impact) is not an accurate report on the concerns of residents. It downplays concerns of Newtown, St Peters and Haberfield residents. It does not even mention concerns about additional years of construction in Haberfield and St Peters. The raises the question of whether this is a result of the failure of SMC to notify impacted residents including those on the Eastern Side of King Street and St Peters about the potential impacts of the M4 M5
- ii. The impact of the project on cycling and walking will be considerable around construction sites. The promise of a construction plan is not sufficient. There has not been sufficient consultation or warning given to those directly affected or interested organisations. There needs to be a longer period of consultation so that the community can be informed about the added dangers and inconvenience, especially when you consider that it is over a 4 year period.
- iii. I am appalled to read in the EIS that more than 100 homes across the Rozelle construction sites will be severely affected by construction noise for months or even years at a time. This would include hundreds of individual residents including young children, school students and people who spend time at home during the day. The predicted levels are more than 75 decibels and high enough to produce damage over an eight hour period. Such noise levels will severely impact on the health, capacity to work and quality of life of residents. NSW Planning should not give approval to a project that could cause such impacts. Promises of potential mitigation are not enough, especially when you consider the ongoing unacceptable noise in Haberfield during the M4East construction.
- iv. I am completely opposed to approving a project in which the Air quality experts recommend rather than filtrating stacks extra stacks could be added later.
- v. The EIS acknowledges that extra construction traffic will add to travel times across the Inner West and have a negative impact on businesses in the area. No compensation is suggested. These impacts are not been taken into account of evaluating the cost of WestCONnex.

**I object to the WestConnex M4-M5 Link proposals as contained in the EIS application
SSI 7485, for the reasons set out below.**

Name: John Morris

Signature: [Signature]

Please **include** my personal information when publishing this submission to your website

Declaration: I HAVE NOT made any reportable political donations in the last 2 years.

Address: 4 TOYER ST

Suburb: TEMPE Postcode: 2044

Submission to:

Planning Services,
Department of Planning and Environment
GPO Box 39, Sydney, NSW, 2001

Attn: Director – Transport Assessments

Application Number: SSI 7485 Application

Application Name: WestConnex M4-M5 Link

- a. The project directly affected five listed heritage items, including demolition of the stormwater canal at Rozelle.
Twenty-one other statutory heritage items of State or local heritage significant would be subject to indirect impacts through vibration, settlement and visual setting. And directly affected nine individual buildings as assessed as being potential local heritage items. It is unacceptable that heritage items are removed or potentially damaged and the approval should prohibit such destruction. (Executive Summary xviii)
- b. 602 homes and more than a thousand residents near Rozelle construction sites would be affected by noise sufficient to cause sleep disturbance even if acoustic sheds and noise walls are used. The EIS promises negotiation to provide even more mitigation on a one by one basis. This is not acceptable to me. As other projects have demonstrated, those with less bargaining power or social networks have been left more exposed. In any case, there is no certainty that additional measures would be taken or be effective.
- c. Recently Andrew Constance has been quoted numerous times promoting his vision of the transport future and some of these views are aired in the EIS but the vision put forward is highly visionary with no practical detail addressing how these changes are going to be brought about and so they are totally unrealistic. For example it is starting to be commonly accepted that car manufacturers will be reducing production of petrol/diesel cars before 2040 probably starting in 2030. It is proposed that electric cars will then take over. It is suggested that cars will be charged over night at people's homes. Virtually no one in the Inner City Suburbs has a garage. Are all the streets throughout all the suburbs going to be fitted out with charging points outside all the houses, similar to parking meters? We have all watched the shambles of the rolling out of the NBN it would be mind blowing to watch what would happen with the rolling out of charging points to each household without a garage and it would take years to achieve. There are virtually no recharging points at any Fuel Stations anywhere as yet and to set these up will take years. A large part of the population run older cars, because that is all they are able to afford. It will take many years for these petrol/diesel cars to disappear. Andrew Constance has also said that when everyone is driving an autonomous car average speeds will be reduced but as they are not being controlled by individual drivers this will mean they will be able to travel much closer together and so there will not be so much delay caused by spread out congestion. If this is to be so perhaps the suggestion could be made that some mechanism could be employed which would enable these cars to link together; if that could be done then they could form -a TRAIN - and then really travel at speed!
- d. In the EIS the Rozelle Rail Yards will have 400 car parking spaces for workers. There will be no car parking spaces at the Crescent Civil site. The daily workforce for these sites is stated to be approximately 550. This means that there will be approximately 150 additional vehicles that will not be able to park in the Construction sites on a daily basis. The EIS suggests workers use public transport. If not, they will have to park on local streets in the area. Parking is already at a premium in the surrounding suburbs and is worsening all the time with the success of the Light Rail and out of area commuters daily leaving their cars at the light rail stops. It is totally unacceptable that the local streets accommodate constructors extra vehicles on a daily basis for the construction period of 5 years in an area where parking is already at a premium.

Campaign Mailing Lists: I would like to volunteer and/or be informed about the anti-WestConnex campaigns - My details must be removed before this submission is lodged, and must be used only for campaign purposes and must not be divulged to other parties

Name _____ Email _____ Mobile _____

Attention Director

Application Number: SSI 7485

Infrastructure Projects, Planning Services,
Department of Planning and Environment
GPO Box 39, Sydney, NSW, 2001

Application Name: WestConnex M4-M5 Link

Name:

JOHN MORRIS

Signature:



Please include my personal information when publishing this submission to your website.
I HAVE NOT made reportable political donations in the last 2 years.

Address:

P. TOYER ST

Suburb:

TENNIE

Postcode

2044

I object to the WestConnex M4-M5 Link proposals for the following reasons:

- I. The tunnels under Rozelle/Lilyfield are going to be in three levels. The EIS does not explain what safety procedures are being built into the project to deal with situations like serious congestion, accidents or fire. With a serious hold up on the deepest of these tunnels it is clear that the air quality will very quickly become toxic unless substantial air conditioning is a major part of the design. There is no in depth detail about how these issues are going to be addressed. This is not acceptable.
- II. Additional facilities. The EIS states that the contractor may decide upon additional 'construction ancillary facilities' to the 12 identified in the EIS. The EIS should not be approved on the basis that there may be more unidentified sites taken, as residents will have no opportunity to comment on their impacts. The approval condition should limit any construction facilities to those already notified and detailed in the EIS.
- III. I am concerned that while hundreds of impacts on resident, including noise, loss of business, dust, and lost time through more traffic congestion, are identified in the EIS, the approach is always to recommend approval and promise vague 'mitigation' in the future. This is not good enough.
- IV. The EIS at 7-21 states that Community update Newsletters were distributed to residents 'near the project footprint' in many suburbs. This statement is simply not correct. No such newsletters were received by residents in central and northern Newtown. SMC was made aware of this fact, but has not responded to verbal and written requests for audited confirmation of the addresses 'letterboxed'. This statement of community engagement should be rejected by the Department.
- V. The EIS uses the term 'construction fatigue' to refer to the continuing impacts of construction. In St Peters construction work in relation to the M4 and M5 has been going on for years. Approval of this latest EIS will mean that construction impacts of M4 and New M5 will extend for a further five years with both construction and 24/7 tunnelling sites. In reality 'construction fatigue' means residents in St Peters losing homes and neighbours and community; roadworks physically dividing communities; sickening odours over several months, incredible noise pollution 24 hours a day and dangerous work practices putting community members at risk. These conditions have already placed enormous stress on local residents, seriously impacting health and well-being. Another 5 years will be breaking point for many residents. How is this addressed in the EIS beyond the acknowledgement of 'construction fatigue'. This is intolerable for the local community who bear the greatest cost of the construction of the M4 and M5 and the least benefit.
- VI. The EIS identifies hundreds of negative impacts of the project but always states that they will be manageable or acceptable even if negative. This shows the inherent bias in the EIS process.
- VII. It is outrageous to suggest that four unfiltered stacks would be built in one area in Rozelle

Campaign Mailing Lists : I would like to volunteer and/or be informed about the anti-WestConnex campaigns - My details must be removed before this submission is lodged, and must be used only for campaign purposes and must not be divulged to other parties

Name _____ Email _____ Mobile _____

I object to the WestConnex M4-M5 Link proposals as contained in the EIS application # SSI 7485, for the reasons set out below.

Name: Mickael DEBELFORT

Signature: [Signature]

Please **include** my personal information when publishing this submission to your website

Declaration : I **HAVE NOT** made any reportable political donations in the last 2 years.

Address: 31 Augustus Street

Suburb: Camons Postcode 2042

Submission to:

Planning Services,
Department of Planning and
Environment
GPO Box 39, Sydney, NSW, 2001

Attn: Director - Transport Assessments

Application Number: SSI 7485

Application Name: WestConnex M4-M5
Link

- ❖ The EIS states that there may be a 'small increase in pollutant concentrations' near surface roads. The EIS states that potential health impacts associated with changes in air quality (specifically nitrogen dioxide and particulates) within the local community have been assessed and are considered to be 'acceptable.' We disagree that the impacts on human health are acceptable and object to the project in its entirety because of these impacts.
- ❖ I am concerned that the EIS provides no reasons why the City of Sydney's alternative plan might not be preferable to the proposed WestConnex.
- ❖ There is no evidence provided in the EIS that the ventilation outlets will be date. The EIS simply states that 'the ventilation outlets would be designed to effectively disperse the emissions from the tunnel and are predicted to have negligible effect on local air quality (xiv, Executive Summary). This is inadequate and details of the impacts on air quality need to be provided so that the residents and experts can meaningfully comment on the impact.
- ❖ The EIS was prepared by global engineering firm AECOM, which also prepared the EIS for Stages 1 and 2. When he approved these earlier stages, the then Minister for Planning Rob Stokes pointed to conditions of approval that would minimise impacts on communities. But the impacts have turned out to worse than expected.
- ❖ An on-line interactive map was published with the M4-M5 Concept Design that indicated a very wide yellow 'swoosh' that is upwards of a kilometre wide in some sections of the M4-M5 proposals. SMC have NEVER publicly published or acknowledged that the contractor to be appointed to build the tunnels will be 'encouraged' to do so within the yellow swoosh footprint, but may go outside the indicative swoosh area if found necessary after further geotech and survey work. The proposed Sydney Water Tunnels surveys (EIS 12-57) could potentially see a dramatic change in the tunnel alignments in the Newtown area. Why were these surveys not done during the past three years such that 'definitive' rather than 'indicative' alignments could be published. The EIS should be withdrawn till such time that it is a true and fair 'definitive' document open for genuine public comment.
- ❖ EIS social impact study states that "the health and safety of residents should be prioritised around construction areas" - this is merely platitudinous in the light of the choice of Darley Rd the third most dangerous traffic intersection in the Inner West as a construction site.

Attention Director

Application Number: SSI 7485

Infrastructure Projects, Planning Services,
Department of Planning and Environment
GPO Box 39, Sydney, NSW, 2001

Application Name: WestConnex M4-M5 Link

Name:

RAY LAWRENCE

Signature:

Please include my personal information when publishing this submission to your website.

I HAVE NOT made reportable political donations in the last 2 years.

Address:

Dulwich St


Suburb:

Marriknoll

Postcode

I object to the WestConnex M4-M5 Link proposals for the following reasons:

- A. The original objectives of the project specified improving road and freight access to Sydney Airport and to Port Botany. We now have proposals for Stages 1,2 and 3 and none achieve this goal. The community is asked to support this proposal on the basis of other major unfunded projects, which are little more than ideas on a map. This is NOT the way to plan a liveable city
- B. No noise barriers have been proposed. This is unacceptable and appropriate noise barriers should be included in the EIS for consideration. (Executive Summary xvii)
- C. The EIS should not be approved as it does not contain any certainty for residents as to what is proposed and does not provide a basis on which the project can be approved. The EIS states 'the detail of the design and construction approach is indicative only based on a concept design and is subject to detailed design and construction planning to be undertaken by the successful contractors.' Therefore this entire process is a sham as the extent to which concerns are taken into account is not known as the contractor can simply make further changes. As the contractor is not bound to take into account community impacts outside of the strict requirements and as the contractor will be trying to deliver the project as quickly and cheaply as possible, it is likely that the additional measure proposed with respect to construction noise mitigation for (example) will not be adopted. The EIS should not be approved on the basis that it does not provide a reliable basis on which to base the approval documents. It does not provide the community with a genuine opportunity to provide meaningful feedback in accordance with the legislative obligation of the Government to provide a consultation process because the designs are 'indicative' only and subject to change. Because of this the EIS is riddled with caveats and lacks clear obligations and requirements for project delivery. The additional effect of this is that the community and other stakeholders such as the Council will be unable to undertake compliance activities as the conditions are simply too broad and lack any substantial detail.
- D. There has been no 'meaningful' consultation with the community. Some areas affected by M3/M5 have not even been letterboxed by SMC. These include St Peters and sections of Erskineville. The SMC received hundreds of submissions on its concept design and failed to respond to any of these before lodging this EIS.
- E. The EIS at 12-57 describes potentially serious problems where mainline tunnels alignment crosses key Sydney Water utility services that service Sydney's eastern and southern suburbs. Why is SMC proposing tunnelling within metres of these critical services when no accurate surveying has been done? And when there is only limited information available about the strength of these water tunnels? The community can have no confidence in the EIS proposals that are incomplete and possibly negligent. The EIS proposals and application should not be approved till these issues are definitively resolved and publicly published.

Attention Director Infrastructure Projects, Planning Services, Department of Planning and Environment GPO Box 39, Sydney, NSW, 2001	Name: <u>Philip Tosi</u>
	Address: <u>1129 Croydon St</u>
Application Number: SSI 7485	Suburb: <u>PETERSHAM</u> Postcode <u>2049</u>
Application Name: WestConnex M4-M5 Link	Signature: 
<p align="center">Please include my personal information when publishing this submission to your website Declaration : I HAVE NOT made any reportable political donations in the last 2 years.</p>	

I object to the whole of the WestConnex Project, and the specific WestConnex M4-M5 Link proposals as contained in the EIS application, for the following reasons:

- The social and economic impact study notes the high value placed on community networks and social inclusion but does nothing to seriously evaluate the social impacts on these of WestCONnex. Any genuine assessment would draw on experience with the New M5 and M4 East rather than ignoring it. This lack of genuine engagement with social impact reduces the study to the level of a demographic description and a series of bland value statement
- The EIS states that spoil haulage hours will be restricted but ignores the fact that the same was promised for the M4 East but these promises have been ignored repeatedly.
- The EIS states "Direct and indirect traffic disruptions are likely to be experienced on local and arterial roads in most suburbs that are in close proximity to construction sites. This would include the suburbs of Ashfield, Haberfield, St Peters, Camperdown, Annandale, Lilyfield, Leichhardt, and Rozelle." Despite this finding, the study then pushes these negative impacts aside as inevitable. There is never any evaluation of whether in the light of the negative impacts an alternative public infrastructure project might be preferable.
- The impacts on The Crescent and Annandale are massive and were not sufficiently revealed in the Concept Design to enable residents to give feedback on the negative impacts on communities and businesses in the area.
- It is clear from reading the EIS that the impacts of the project on traffic congestion and travel times across the region during five years of construction will be negative and substantial. Five years is a long time. At the end of the day, the result of the project will also be more traffic congestion although not necessarily in the same places as now. There needs to be a serious cost benefit analysis before the project proceeds further.
- Table 6.1 in Appendix Q (Social and Economic impact) is not an accurate report on the concerns of residents. It downplays concerns of Newtown, St Peters and Haberfield residents. It does not even mention concerns about additional years of construction in Haberfield and St Peters. The raises the question of whether this is a result of the failure of SMC to notify impacted residents including those on the Eastern Side of King Street and St Peters about the potential impacts of the M4 M5
- The EIS identifies a risk to children from construction traffic at Haberfield School. I find such risks unacceptable and am not satisfied with a promise of a Plan to which the public is excluding from viewing or providing feedback until it is published.

Campaign Mailing Lists : I would like to volunteer and/or be informed about the anti-WestConnex campaigns - My details must be removed before this submission is lodged, and must be used only for campaign purposes and must not be divulged to other parties

Name _____ Email _____ Mobile _____


Attention Director Infrastructure Projects, Planning Services, Department of Planning and Environment GPO Box 39, Sydney, NSW, 2001	Name: <u>Philip Toole</u>	
Application Number: SSI 7485	Address: <u>129 Croydon St</u>	
Application Name: WestConnex M4-M5 Link	Suburb: <u>PETERSHAM</u>	Postcode <u>2049</u>
Signature: <u>[Signature]</u>		
Please include my personal information when publishing this submission to your website Declaration : I HAVE NOT made any reportable political donations in the last 2 years.		

I object to the whole of the WestConnex Project, and the specific WestConnex M4-M5 Link proposals as contained in the EIS application, for the following reasons:

- i. The EIS uses the term 'construction fatigue' to refer to the continuing impacts of construction. In St Peters construction work in relation to the M4 and M5 has been going on for years. Approval of this latest EIS will mean that construction impacts of M4 and New M5 will extend for a further five years with both construction and 24/7 tunnelling sites. In reality 'construction fatigue' means residents in St Peters losing homes and neighbours and community; roadworks physically dividing communities; sickening odours over several months, incredible noise pollution 24 hours a day and dangerous work practices putting community members at risk. These conditions have already placed enormous stress on local residents, seriously impacting health and well-being. Another 5 years will be breaking point for many residents. How is this addressed in the EIS beyond the acknowledgement of 'construction fatigue'. This is intolerable for the local community who bear the greatest cost of the construction of the M4 and M5 and the least benefit.
- ii. In Leichhardt serious safety concerns about the choice of the Darley Rd site have been raised by the Inner West Council and an independent engineer's report. Despite countless meetings between local residents and SMC and RMS over 12 months, none of the serious and legitimate concerns raised by the residents have even been acknowledged. This is a massive breach of community trust and seriously questions the integrity of the EIS.
- iii. The RMS has previously identified the Darley Rd site in Leichhardt as the third most dangerous traffic hazard in the Inner West. The NSW Land and Environment Court found that the location of the site couldn't safely deal with 60 bottle truck movements a week, but the M4/M5 EIS shows that more than 800 vehicles including hundreds of heavy ones will use the site each day as part of construction of M4/M5 Link. HOW IS THIS POSSIBLE? why are the already acknowledged impacts being ignored.
- iv. It has estimated that if construction goes ahead, some homes in Darley St Leichhardt will have a truck on average every 4 minutes just metres from their bedrooms. If experience in Haberfield, Kingsgrove, St Peters and Alexandria is anything to go by, residents can again expect the actual experience to be worse than predicted by the EIS. HOW IS THIS POSSIBLE? why have the serious and legitimate concerns raised by the residents not even been acknowledged.
- v. The EIS identifies hundreds of risks at different construction sites. In relation to these risks the EIS recommends proceeding despite the risks; or seeking a way to mitigate risks during the "detailed design" phase. That phase excludes the public altogether. That is, the M4/M5 should be approved with no calculation of risks or what mitigation may mean for impacted residents.
- vi. EIS social impact study states that "the health and safety of residents should be prioritised around construction areas" - this is merely platitudinous in the light of the choice of Darley Rd the third most dangerous traffic intersection in the Inner West as a construction site.

Campaign Mailing Lists : I would like to volunteer and/or be informed about the anti-WestConnex campaigns - My details must be removed before this submission is lodged, and must be used only for campaign purposes and must not be divulged to other parties

Name _____ Email _____ Mobile _____

Attention Director Infrastructure Projects, Planning Services, Department of Planning and Environment GPO Box 39, Sydney, NSW, 2001	Name: Phillip Toole
Application Number: SSI 7485	Address: 129 Croydon St
Application Name: WestConnex M4-M5 Link	Suburb: Petersham Postcode: 2044
Please <u>include</u> my personal information when publishing this submission to your website Declaration: I HAVE NOT made any reportable political donations in the last 2 years.	
Signature: 	

I object to the whole of the WestConnex Project, and the specific WestConnex M4-M5 Link proposals as contained in the EIS application, for the following reasons:

- The volume of extra heavy traffic in the Rozelle area and the acknowledged impact this will have on local roads is completely unacceptable to me.
- The social and economic impact study fails to record the great concern for valued Newtown heritage
- The EIS identifies hundreds of negative impacts of the project but always states that they will be manageable or acceptable even if negative. This shows the inherent bias in the EIS process.
- The consultants for the Social and Economic Impact study is HillPDA. This company has a conflict of interest and is not an appropriate choice to do a social impact study of WestCONnex. Amongst its services it offers property valuation services and promotes property development in what are perceived to be strategic locations. HillPDA were heavily involved in work leading to the development of Urban Growth NSW and the heavily criticised Parramatta Rd Study. It is not in the public interest to use public funds on an EIS done by a company that has such a heavy stake in property development opportunities along the Parramatta Rd corridor. One of the advantages of property development along Parramatta Rd that Hill PDA promotes on its website is the 33 kilometre WestCONnex.
- The EIS acknowledges that extra construction traffic will add to travel times across the Inner West and have a negative impact on businesses in the area. No compensation is suggested. These impacts are not been taken into account of evaluating the cost of WestCONnex.
- The EIS acknowledges that 'rat running' by cars to avoid added congestion and delays caused by construction traffic will put residents at risk. No only solution is a Management Plan, which is yet to be developed, and to which the public will have no impact. This is completely unacceptable.
- The EIS refers to be construction impacts as being 'temporary'. I do not consider a five year construction period to be temporary.
- Table 6.1 in Appendix Q (Social and Economic impact) is not an accurate report on the concerns of residents. It downgrades the concerns of Newtown, St Peters and Haberfield residents. It does not even mention concerns about additional years of construction in Haberfield and St Peters. It also does not mention concerns about heritage impacts in Newtown. I can only assume that this is because there was almost no consultation in Newtown and a failure to notify impacted residents including those on the Eastern Side of King Street and St Peters.

Campaign Mailing Lists : I would like to volunteer and/or be informed about the anti-WestConnex campaigns - My details must be removed before this submission is lodged, and must be used only for campaign purposes and must not be divulged to other parties

Name _____ Email _____ Mobile _____


Submission to : Planning Services, Department of Planning and Environment GPO Box 39, Sydney, NSW, 2001	Name: <i>Andrey Cibulski's</i> Signature: <i>[Signature]</i>
Attention: Director – Transport Assessments	Please include / delete (cross out or circle) my personal information when publishing this submission to your website Declaration : I HAVE NOT made any reportable political donations in the last 2 years.
Application Number: SSI 7485 Application Name: WestConnex M4-M5 Link	Address: <i>4/19 Orpington St Ashfield.</i> Suburb: _____ Postcode <i>2131</i>

I submit this objection to the WestConnex M4-M5 Link proposals as contained in the EIS application # SSI 7485, for the following reasons, and ask that the Minister reject the application

- ❖ SMC have made it all but impossible for the community to access hard copies of the EIS outside normal working and business hours. The Newtown Library only has one copy of the EIS, and has extremely limited opening hours. Monday and Wednesday: 10am to 7pm. Tuesday: 10am to 6pm. Thursday and Friday: 10am to 5pm. Saturday and Sunday: 11am to 4pm. This restricted access does NOT constitute open and fair community engagement.
- ❖ Given the high cost of the tolls and their anticipated annual increase it is also expected that there will be an increase on traffic generally on local roads as motorists avoid the tollways. This can already be seen on Parramatta Rd immediately the new M4 tolls were activated. We expect exactly the same effect in the roads around the interchange, including the Princes Highway, King St, Edgeware and Enmore Roads and through the streets of Erskineville and Alexandria.
- ❖ The EIS at 12-57 describes potentially serious problems where mainline tunnels alignment crosses key Sydney Water utility services that service Sydney's eastern and southern suburbs. Why is SMC proposing tunnelling within metres of these critical services when no accurate surveying has been done? And when there is only limited information available about the strength of these water tunnels? The community can have no confidence in the EIS proposals that are incomplete and possibly negligent. The EIS proposals and application should not be approved till these issues are definitively resolved and publicly published.
- ❖ Why the so called 'King Street Gateway' been excluded in the analysis of cumulative impacts of other projects?
- ❖ There has been no independent consideration of alternatives, in particular of a major expansion of commuter rail transport. The Department should reject this inadequate EIS and have a review of the flawed processes that have already led to massive expenditure on the inadequate option of privatised toll roads. This proposal is out of step with contemporary urban planning.
- ❖ I object to the fact that the WestConnex Traffic Model has not been released to Councils and the community.
- ❖ EIS 6.1 (Synthesis, Page 45) describes the Process for addressing project uncertainties. *"The EIS is based on the concept design developed for the project. As such, it is to be expected that some uncertainties exist that will need to be resolved during detailed design and construction and operational planning. As described in Chapter 1, construction contractors (for each stage of the project) would be engaged during detailed design to provide greater certainty on the exact locations of temporary and permanent facilities and infrastructure as well as the construction methodology to be adopted. This may result in changes to both the project design and the construction methodologies described and assessed in this EIS. Any changes to the project would be reviewed for consistency with the assessment contained in the EIS including relevant mitigation measures, environmental performance outcomes and any future conditions of approval"*. The EIS should not be approved till the bulk of these 'uncertainties' have been fully researched and surveyed and the results (and any changes) published for public comment.
- ❖ I object to the publication of this EIS only 14 days after the final date for submission of comments on the concept design. At the time this EIS was approved for publication, there had been no public response to the public submissions on the design. It was not possible that the community's feedback was considered let alone assessed before the EIS model was finalised. The rushed process exposes the fundamental lack of integrity in the feedback process and treats the community with contempt.
- ❖ Stage 3 is the most complex and expensive stage of WestConnex, yet there are no detailed construction plans. It is not enough to say there will be mitigation if negative impacts unfold. An EIS should assess risks and be able to predict whether they are worth risking and if so, what mitigation should be necessary.
- ❖ The assessment and solution to potentially serious problems described in the EIS at 12-57 (where mainline tunnels alignment crosses key Sydney Water utility services that service Sydney's eastern and southern suburbs) is *"based on assumptions about the strength and stiffness of the water tunnels given that limited information about the design and condition of these assets was available. Detailed surveys should be undertaken to verify the levels and condition of these Sydney Water assets. A detailed assessment would be carried out in consultation with Sydney Water to demonstrate that construction of the M4-M5 Link tunnels would have negligible adverse settlement or vibration impacts on these tunnels. A settlement monitoring program would also be implemented during construction to validate or reassess the predictions should it be required."* The community can have no confidence in the EIS proposals that are incomplete and possibly negligent. The EIS proposals and application should not be approved till these issues are definitively resolved and publicly published.

Campaign Mailing Lists : I would like to volunteer and/or be informed about the anti-WestConnex campaigns - My details must be removed before this submission is lodged, and must be used only for campaign purposes and must not be divulged to other parties

Name _____ Email _____ Mobile _____

Attention Director Infrastructure Projects, Planning Services, Department of Planning and Environment GPO Box 39, Sydney, NSW, 2001	Name: LUCIANO	
Application Number: SSI 7485	Address: 382 LIVINGSTONE RD	
Application Name: WestConnex M4-M5 Link	Suburb: MARRICKVILLE	Postcode 2204
Please include my personal information when publishing this submission to your website Declaration : I HAVE NOT made any reportable political donations in the last 2 years.		
Signature: 		

I object to the whole of the WestConnex Project, and the specific WestConnex M4-M5 Link proposals as contained in the EIS application, for the following reasons:

- | | |
|---|---|
| <p>A. The social and economic impact study notes the high value placed on community networks and social inclusion but does nothing to seriously evaluate the social impacts on these of WestCONnex. Any genuine assessment would draw on experience with the New M5 and M4 East rather than ignoring it. This lack of genuine engagement with social impact reduces the study to the level of a demographic description and a series of bland value statement</p> <p>B. The EIS states that spoil haulage hours will be restricted but ignores the fact that the same was promised for the M4 East but these promises have been ignored repeatedly.</p> <p>C. The EIS states "Direct and indirect traffic disruptions are likely to be experienced on local and arterial roads in most suburbs that are in close proximity to construction sites. This would include the suburbs of Ashfield, Haberfield, St Peters, Camperdown, Annandale, Lilyfield, Leichhardt, and Rozelle." Despite this finding, the study then pushes these negative impacts aside as inevitable. There is never any evaluation of whether in the light of the negative impacts an alternative public infrastructure project might be preferable.</p> <p>D. The impacts on The Crescent and Annandale are massive and were not sufficiently revealed in the Concept Design to enable residents to give</p> | <p>feedback on the negative impacts on communities and businesses in the area.</p> <p>E. It is clear from reading the EIS that the impacts of the project on traffic congestion and travel times across the region during five years of construction will be negative and substantial. Five years is a long time. At the end of the day, the result of the project will also be more traffic congestion although not necessarily in the same places as now. There needs to be a serious cost benefit analysis before the project proceeds further.</p> <p>F. Table 6.1 in Appendix Q (Social and Economic impact) is not an accurate report on the concerns of residents. It downplays concerns of Newtown, St Peters and Haberfield residents. It does not even mention concerns about additional years of construction in Haberfield and St Peters. The raises the question of whether this is a result of the failure of SMC to notify impacted residents including those on the Eastern Side of King Street and St Peters about the potential impacts of the M4 M5</p> <p>G. The EIS identifies a risk to children from construction traffic at Haberfield School. I find such risks unacceptable and am not satisfied with a promise of a Plan to which the public is excluding from viewing or providing feedback until it is published.</p> |
|---|---|

Campaign Mailing Lists : I would like to volunteer and/or be informed about the anti-WestConnex campaigns - My details must be removed before this submission is lodged, and must be used only for campaign purposes and must not be divulged to other parties

Name _____ Email _____ Mobile _____

<p>Attention Director Application Number: SSI 7485</p> <p>Infrastructure Projects, Planning Services, Department of Planning and Environment GPO Box 39, Sydney, NSW, 2001</p> <p>Application Name: WestConnex M4-M5 Link</p>	<p>Name: <u>Vivian Thanh Duong</u></p> <p>Signature: <u>[Signature]</u></p> <p>Please <u>include</u> my personal information when publishing this submission to your website. I HAVE NOT made reportable political donations in the last 2 years.</p> <p>Address: <u>65 Wyndham St</u></p> <p>Suburb: <u>Alexandria</u> Postcode <u>2015</u></p>
---	---

I object to the WestConnex M4-M5 Link proposals for the following reasons:

- The social and economic impact study notes the high value placed on community networks and social inclusion but does nothing to seriously evaluate the social impacts on these of WestCONNex. Any genuine assessment would draw on experience with the New M5 and M4 East rather than ignoring it. This lack of genuine engagement with social impact reduces the study to the level of a demographic description and a series of bland value statement
- The EIS states that spoil haulage hours will be restricted but ignores the fact that the same was promised for the M4 East but these promises have been ignored repeatedly.
- The EIS states "Direct and indirect traffic disruptions are likely to be experienced on local and arterial roads in most suburbs that are in close proximity to construction sites. This would include the suburbs of Ashfield, Haberfield, St Peters, Camperdown, Annandale, Lilyfield, Leichhardt, and Rozelle." Despite this finding, the study then pushes these negative impacts aside as inevitable. There is never any evaluation of whether in the light of the negative impacts an alternative public infrastructure project might be preferable.
- The impacts on The Crescent and Annandale are massive and were not sufficiently revealed in the Concept Design to enable residents to give feedback on the negative impacts on communities and businesses in the area.
- It is clear from reading the EIS that the impacts of the project on traffic congestion and travel times across the region during five years of construction will be negative and substantial. Five years is a long time. At the end of the day, the result of the project will also be more traffic congestion although not necessarily in the same places as now. There needs to be a serious cost benefit analysis before the project proceeds further.
- Table 6.1 in Appendix Q (Social and Economic impact) is not an accurate report on the concerns of residents. It downplays concerns of Newtown, St Peters and Haberfield residents. It does not even mention concerns about additional years of construction in Haberfield and St Peters. The raises the question of whether this is a result of the failure of SMC to notify impacted residents including those on the Eastern Side of King Street and St Peters about the potential impacts of the M4 M5
- The EIS identifies a risk to children from construction traffic at Haberfield School. I find such risks unacceptable and am not satisfied with a promise of a Plan to which the public is excluding from viewing or providing feedback until it is published.

Campaign Mailing Lists : I would like to volunteer and/or be informed about the anti-WestConnex campaigns - My details must be removed before this submission is lodged, and must be used only for campaign purposes and must not be divulged to other parties

Name _____ Email _____ Mobile _____


Attention Director Infrastructure Projects, Planning Services, Department of Planning and Environment GPO Box 39, Sydney, NSW, 2001	Name: <u>Vivian Thanh Duong</u>	
Application Number: SSI 7485	Address: <u>65 Wyndham St</u>	
Application Name: WestConnex M4-M5 Link	Suburb: <u>Alexandria</u>	Postcode <u>2015</u>
Please include my personal information when publishing this submission to your website Declaration : I HAVE NOT made any reportable political donations in the last 2 years.		
Signature: <u>[Signature]</u>		

I object to the whole of the WestConnex Project, and the specific WestConnex M4-M5 Link proposals as contained in the EIS application, for the following reasons:

- a. The latest EIS was released just ten business days after feedback period ended for the Concept Design for the M4/M5 and before preliminary drilling to establish a route through the Inner West is completed. WHAT IS THE RUSH? This EIS is little more than a concept design and is far less developed than earlier ones. It is composed of many indicate only plans such that it is impossible to know what the impacts will be and yet approval is being sought in a rush. The EIS ignores more than 1500 submissions, including one of 142 pages from the Inner West Council.
- b. One toll road leads to another 3 being proposed. The EIS's for the M4 East and the New M5 argued the case that serious congestion created near interchanges would be solved once the M4/M5 was built. Now it seems this is not the case and more roads will be needed to relieve the congestion – WHERE DOES THIS END? According to the M4/M5 EIS the real benefits will depend on building the Western Harbour Tunnel, the Airport Link and a tollway heading South. None of these projects have been planned, let alone approved but yet are part of addressing the congestion impacts acknowledged for the M4/M5link project. Given this how is it possible to know or address the impacts of the M4/M5 Link, unless this is just yet more justification for yet more roads?
- c. Research about roads clearly demonstrates that roads create congestion. The WestConnex project is no different and the EIS clearly indicates that this is an impact of the M4/M5 and the consequent roads that will follow. WHERE WILL THIS END AS THE m4/m5 Link EIS itself indicates the RMS is already hard at work considering how to solve these problems – of congestion caused by roads.
- d. Where is the commitment to community consultation and to long term planning when the EIS for the M4/M5 Link is released before any response to the extensive community feedback on the M4-M5 Link concept design could possibly have been seriously considered. This demonstrates deep government contempt for the people of NSW and the communities of the Inner West of Sydney in particular.
- e. The EIS was prepared by global engineering firm AECOM, which also prepared the EIS for Stages 1 and 2. When he approved these earlier stages, the then Minister for Planning Rob Stokes pointed to conditions of approval that would minimise impacts on communities. But the impacts have turned out to worse than expected.
- f. For example, the AECOM EIS for the New M5 failed to deal with how the massively contaminated land fill at Alexandria would be managed during construction. After months of sickening odours, the NSW EPA admits that despite fining SMC and requiring contractors to take measures to control odours, they have not stopped. It acknowledges that it does not have the power to stop work until WestConnex contractors comply with environmental regulations.

Campaign Mailing Lists : I would like to volunteer and/or be informed about the anti-WestConnex campaigns - My details must be removed before this submission is lodged, and must be used only for campaign purposes and must not be divulged to other parties

Name _____ Email _____ Mobile _____

Submission from:	Submission to:
Name: <u>George Derwent</u>	Planning Services, Department of Planning and Environment GPO Box 39, Sydney, NSW, 2001
Signature: 	Attn: Director – Transport Assessments
Please include my personal information when publishing this submission to your website Declaration : I HAVE NOT made any reportable political donations in the last 2 years.	Application Number: SSI 7485 Application
Address: <u>44 Malcolm St</u>	Application Name: WestConnex M4-M5 Link
Suburb: <u>Erskineville</u> Postcode: <u>2043</u>	

I submit this objection to the WestConnex M4-M5 Link proposals as contained in the EIS application # SSI 7485, for the following reasons, **and ask that the Minister reject the application.**

- ◆ *I specifically object to the removal of the lighting tower and the Port Authority Building. These items are of considerable local significance and are representative of the operation of the Rozelle Rail Yards in the first part of the 20th century. I do not agree with trashing industrial history when it could be put to good community use.*
- ◆ *Noise impacts – Camperdown The EIS indicates that a large number of residents will be affected by construction noise caused by demolition and pavement and infrastructure works. This includes use of a rock breaker and concrete saw. During all periods of construction, there will be noise impacts from construction of site car parking and deliveries and pavement and infrastructure works. No proper mitigation measures are proposed to protect residents from these impacts (10-118, EIS) The EIS admits that three residents and two businesses will be subject to noise impacts above acceptable levels for 16 days (10-119, EIS) No detail is provided as to whether alternative accommodation will be offered or other compensation.*
- ◆ *Easton Park has a long history and is part of an urban environment which is unusual in Sydney. The park needs to be assessed from a visual design point of view. It will be quite a different park when its view is changed to one of a large ventilation stack. The suggestion that it has been 'saved' needs to be considered in the light of the severe 5 years construction impacts and the reshaped urban environment.*
- ◆ *Cumulative construction impacts – Camperdown. The EIS states that residents will likely be subject to cumulative construction impacts as several tunnelling works activities may operate simultaneously (10-119, EIS) No mitigation steps are proposed to ease this impact on those affected.*
- ◆ *I oppose the removal of further homes of Significance in either Haberfield or Ashfield. The level of destruction has already been appalling. Residents were led to expect that there would be no further construction impacts after the completion of the M4 East. The loss of further houses of the community will cause further distress within this community.*
- ◆ *Ground-borne out-of-hours work – Camperdown The EIS acknowledges the noise and vibration impacts and the need for work to occur outside of standard daytime construction hours. It simply states that 'the specific management strategy for addressing potential impacts associated with ground-borne noise...would be documented in the OOHW protocol. This is inadequate as the community have no opportunity to comment on the OOHW protocol or the management of the ongoing impacts to which they will be subjected.*

Campaign Mailing Lists : I would like to volunteer and/or be informed about the anti-WestConnex campaigns - My details must be removed before this submission is lodged, and must be used only for campaign purposes and must not be divulged to other parties

Name _____ Email _____ Mobile _____

Attention Director

Application Number: SSI 7485

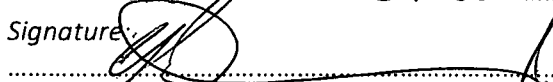
Infrastructure Projects, Planning Services,
Department of Planning and Environment
GPO Box 39, Sydney, NSW, 2001

Application Name: WestConnex M4-M5 Link

Name:

George Derwent

Signature:



Please include my personal information when publishing this submission to your website.
I HAVE NOT made reportable political donations in the last 2 years.

Address:

44 Malcolm St

Suburb:

Erskineville

Postcode

2043

I object to the WestConnex M4-M5 Link proposals for the following reasons:

- I. It is stated that if congestion proves to be a problem then other solutions will have to be found. Other routes that are being considered will be using the Western Distributor, the Crescent, Victoria Rd, Ross St, Pyrmont Bridge Rd and Johnston St. The Crescent and Johnston St are clearly going to be used. This despite the fact that in a consultation those representing Westconnex assured residents of Annandale that neither Johnston St or Booth St would be used. It is expected that these routes will also be used for night transport. It is clear that it is unlikely that transportation routes shown in the EIS will be adhered to. This is unacceptable.
- II. The EIS at 12-57 describes possible disruptions of water supply to a vast area of Sydney as a result of tunnelling in the proximity of two major Sydney Water Tunnels in the Newtown area, stating "Detailed surveys should be undertaken to verify the levels and condition of these Sydney Water Assets". Why has an EIS been published that infers that the tunnel alignments have been thoroughly surveyed and researched, when further survey work could dramatically alter the alignments in the future?
- III. The EIS states that traffic congestion around the St Peters Interchange is expected to be worse after completion of the M5 and the M4-M5 Link particularly in the evening peak hour. The EIS admits that this will have a "moderate negative" impact on the neighbourhood in increasing pollution (also admitted separately) therefore in health impacts, on safety for foot and cycle traffic but also for vehicles and on the local amenity.
- IV. The assessment and solution to potentially serious problems described in the EIS at 12-57 (where mainline tunnels alignment crosses key Sydney Water utility services that service Sydney's eastern and southern suburbs) is "based on assumptions about the strength and stiffness of the water tunnels given that limited information about the design and condition of these assets was available. Detailed surveys should be undertaken to verify the levels and condition of these Sydney Water assets. A detailed assessment would be carried out in consultation with Sydney Water to demonstrate that construction of the M4-M5 Link tunnels would have negligible adverse settlement or vibration impacts on these tunnels. A settlement monitoring program would also be implemented during construction to validate or reassess the predictions should it be required." The community can have no confidence in the EIS proposals that are incomplete and possibly negligent. The EIS proposals and application should not be approved till these issues are definitively resolved and publicly published.
- V. The EIS uses maps indicating alignment of the mainline tunnels. It is clear from more detailed reading deep into the EIS (ie 12-57 Sydney Water Tunnels) that the alignment and depths of the tunnels may vary very significantly, after further survey work has been done and construction methodology determined by the construction contractor. The maps provided in the EIS are nothing more than 'indicative' and are misleading the community. The EIS should be withdrawn, corrected and updated, and reissued for genuine public comment based on 'definitive' information.

Campaign Mailing Lists : I would like to volunteer and/or be informed about the anti-WestConnex campaigns - My details must be removed before this submission is lodged, and must be used only for campaign purposes and must not be divulged to other parties

Name _____ Email _____ Mobile _____

I object to the WestConnex M4-M5 Link proposals as contained in the EIS application # SSI 7485, for the reasons set out below.

Name: Geoff Derwent

Signature: [Signature]

Please **include** my personal information when publishing this submission to your website **Declaration : I HAVE NOT** made any reportable political donations in the last 2 years.

Address: 44 Malcolm St.

Suburb: Erskineville Postcode: _____

Submission to:

Planning Services,
Department of Planning and Environment
GPO Box 39, Sydney, NSW, 2001

Attn: Director – Transport Assessments

Application Number: SSI 7485

Application Name: WestConnex M4-M5 Link

- a) EIS 6.1 (Synthesis, Page 45) states. "..... this may result in changes to both the project design and the construction methodologies described and assessed in this EIS. Any changes to the project would be reviewed for consistency with the assessment contained in the EIS including relevant mitigation measures, environmental performance outcomes and any future conditions of approval". It is unstated just who would have responsibility for such a "review(ed) for consistency", and how these changes would be communicated to the community. The EIS should not be approved till significant 'uncertainties' have been fully researched and surveyed and the results (and any changes) published for public comment (ie : the Sydney Water Tunnels issues at 12-57)
- b) The consultants for the Social and Economic Impact study is HillPDA. This company has a conflict of interest and is not an appropriate choice to do a social impact study of WestCONnex. Amongst its services it offers property valuation services and promotes property development in what are perceived to be strategic locations. HillPDA were heavily involved in work leading to the development of Urban Growth NSW and the heavily criticised Parramatta Rd Study. It is not in the public interest to use public funds on an EIS done by a company that has such a heavy stake in property development opportunities along the Parramatta Rd corridor. One of the advantages of property development along Parramatta Rd that Hill PDA promotes on its website is the 33 kilometre WestCONnex.
- c) There have been widespread reports in the media about extensive unresolved disputes regarding damages to houses in the Stage 1 M4 and Stage 2 M5 construction process. Why should the community believe that there will not be extensive damages to houses in Stage 3 ?
- d) In Leichhardt serious safety concerns about the choice of the Darley Rd site have been raised by the Inner West Council and an independent engineer's report. Despite countless meetings between local residents and SMC and RMS over 12 months, none of the serious and legitimate concerns raised by the residents have even been acknowledged. This is a massive breach of community trust and seriously questions the integrity of the EIS.
- e) The EIS states that an alternative truck movement is proposed which involves use of the City West Link and no need for spoil trucks to access Darley Road. This proposal is supported, subject to further information about potential impacts being provided. The EIS should not be approved on its current basis which provides for 170 heavy and light vehicles accessing Darley Road on a daily basis. This will create unacceptable safety issues and noise impacts for adjacent homes while also compromising pedestrian and bicycle access to the light rail and bay run. It will also lead to truck chaos on this critical arterial road providing access to and across the City west Link. The current proposal which provides for truck movements solely on Darley Road should not be approved and approval should only be given to the alternative proposal. I repeat however my objection to the selection of this site altogether, but propose the least worst impact should be chosen if this site is to be used.
- f) The justification for this project relies on the completion of other projects such as the Western Harbour Tunnel which has not yet been planned, let alone approved.

Campaign Mailing Lists : I would like to volunteer and/or be informed about the anti-WestConnex campaigns - My details must be removed before this submission is lodged, and must be used only for campaign purposes and must not be divulged to other parties

Name _____ Email _____ Mobile _____

I object to the WestConnex M4-M5 Link proposals as contained in the EIS application # SSI 7485, for the reasons set out below.

Name: Geoff Donwent

Signature: [Signature]

Please **include** my personal information when publishing this submission to your website

Declaration: I **HAVE NOT** made any reportable political donations in the last 2 years.

Address: 44 Malcolm St.

Suburb: Erskineville Postcode: 2043

Submission to:

Planning Services,
Department of Planning and Environment
GPO Box 39, Sydney, NSW, 2001

Attn: Director – Transport Assessments


Application Number: SSI 7485 Application

Application Name: WestConnex M4-M5 Link

- a) The social and economic impact study fails to record the great concern for valued Newtown heritage
- b) I object to the fact that the WestConnex Traffic Model has not been released to Councils and the community.
- c) Insufficient time has been given for the community to prepare submissions to the EIS, especially when one considers that whole neighbourhoods affected by the project were not even notified during the concept design period. e.g Newtown, east of King St.
- d) The impact of the deep tunnelling for the M4-M5 link - in addition to the tunnelling for the new Sydney Metro in the same area - in the Tempe, Sydenham, St Peters, Newtown and Camperdown and beyond is an unknown hazard to the soundness of the buildings above, and given that two different tunnelling operations will take place quite close, the people in those buildings will struggle to get repairs and compensation for loss because either contractor will no doubt blame the other. The increasing numbers of vehicles will also increase the vehicle pollution (known to have adverse effects on breathing and also to be carcinogenic) in this area.
- e) The mechanical ventilation proposed depends on single direction tunnel construction, so how it can possibly work for large curved tunnels on multiple levels is unknown.
- f) The EIS proposes removal of all vegetation on the Darley Road site. There is a mature tree located on the site which serves as a visual and noise barrier to the heavy City West Link traffic. Removal of this tree and other vegetation will increase noise impacts to nearby residents and affect the visual amenity, with homes having a direct line of sight to the City West Link. The existing mature tree needs to be retained on this and environmental grounds.
- g) The EIS needs to provide specific detail as to what will be provided by way of alternative accommodation to the 36 residents identified as suffering extreme noise interference. There is no plan to temporarily relocate such residents, not to offer them financial compensation to enable them to move out during the worst period. There is an estimated 10 weeks of extreme noise during demolition of the commercial building and preparatory road works. Once this work is finished the residents will also be forced to endure a truck every 304 minutes for a period of five years. It is clearly not possible for such residents to continue to live in these houses and the EIS needs to detail what will be provided in terms of alternative living arrangements for part, or all of the construction work period.

Campaign Mailing Lists: I would like to volunteer and/or be informed about the anti-WestConnex campaigns - My details must be removed before this submission is lodged, and must be used only for campaign purposes and must not be divulged to other parties

Name _____ Email _____ Mobile _____

Attention Director Infrastructure Projects, Planning Services, Department of Planning and Environment GPO Box 39, Sydney, NSW, 2001	Name: <u>Geoff Derwent</u>
Application Number: SSI 7485	Address: <u>44 Malcolm St.</u> Suburb: <u>Erskineville</u> Postcode <u>2043</u>
Application Name: WestConnex M4-M5 Link	Signature: 
Please include my personal information when publishing this submission to your website. Declaration: I HAVE NOT made any reportable political donations in the last 2 years.	

I object to the whole of the WestConnex Project, and the specific WestConnex M4-M5 Link proposals as contained in the EIS application, for the following reasons:


- 602 homes and more than a thousand residents near Rozelle construction sites would be affected by noise sufficient to cause sleep disturbance even if acoustic sheds and noise walls are used. The EIS promises negotiation to provide even more mitigation on a one by one basis. This is not acceptable to me. As other projects have demonstrated, those with less bargaining power or social networks have been left more exposed. In any case, there is no certainty that additional measures would be taken or be effective.
- The project directly affected five listed heritage items, including demolition of the stormwater canal at Rozelle. Twenty-one other statutory heritage items of State or local heritage significant would be subject to indirect impacts through vibration, settlement and visual setting. And directly affected nine individual buildings as assessed as being potential local heritage items. It is unacceptable that heritage items are removed or potentially damaged and the approval should prohibit such destruction. (Executive Summary xviii)
- The EIS states that all vegetation will be removed on the site which includes a mature tree. I object to the removal of the tree which creates a visual and noise barrier for residents from the City West Link. If the tree is removed it must be replaced with a mature tree as soon as the remediation of the site commences.
- Hundreds of risks associated with this project have not been assessed but have instead been deferred to a detailed design stage into which the public will have no input. I call on the Department of Planning to reject this inadequate EIS that has been prepared by AECOM that has multiple commercial interests in WestConnex.
- The EIS shows that traffic on the City West Link, Johnston St, the Crescent, Catherine St and Ross street will greatly increase during the construction period and also be greatly increased by the time Stage 3 is completed. It states that Stage 3 will do nothing to improve traffic congestion in the area in fact it will add to the problem. Many of these areas are already congested at Peak times. This will be highly negative for the local area as more and more people try to avoid the congestion by using rat runs through the local areas on local streets.
- Acquisition of Dan Murphys – I object to the acquisition of this site on the basis that Dan Murphys renovated and started a new business in December 2016, in full knowledge that they were to be acquired, with the acquisition process commencing early November 2016. This is maladministration of public money and the tax payer should not be left to foot the compensation bill in these circumstances
- Residents of Haberfield should not be asked to choose between two construction sites. This smacks of manipulation and a deliberate attempt to divide a community. Both choice extend construction impacts for four years and severely impact the quality of life of residents. NSW Planning should reject the impacts on Haberfield as unacceptable. (page 106)

Campaign Mailing Lists : I would like to volunteer and/or be informed about the anti-WestConnex campaigns - My details must be removed before this submission is lodged, and must be used only for campaign purposes and must not be divulged to other parties

Name _____ Email _____ Mobile _____

I object to the WestConnex M4-M5 Link proposals as contained in the EIS application # SSI 7485, for the reasons set out below.

Name: ROGER HEHIR

Signature: 

Please include / delete (cross out or circle) my personal information when publishing this submission to your website **Declaration** : I **HAVE NOT** made any reportable political donations in the last 2 years.

Address: 15 BURR ST ROZELLE

Suburb: ROZELLE Postcode: 2039

Submission to:

Planning Services,
Department of Planning and Environment
GPO Box 39, Sydney, NSW, 2001

Attn: Director – Transport Assessments

Application Number: SSI 7485 Application

Application Name: WestConnex M4-M5 Link

- This EIS provides no basis on which to approve such a complex project including the building of interchanges underneath Sydney suburbs Rozelle and Leichhardt. It would be absurd to approve the building of up to three tunnels under people's homes on the basis of such flimsy information.
- Hundreds of risks associated with this project have not been assessed but have instead been deferred to a detailed design stage into which the public will have no input. I call on the Department of Planning to reject this inadequate EIS that has been prepared by AECOM that has multiple commercial interests in WestConnex.
- The EIS at 7-25 refers to 876 comments (limited to 140 characters) made via the collaborative map on the Concept Design 'up to July' that were considered in the preparation of the EIS. It does not mention the many hundreds of extended written submissions that were lodged in late July and early August. These critical 'community engagement' feedback submissions have clearly not been considered in the preparation of the EIS. This casts doubt over the integrity of the entire EIS process.
- Increased traffic congestion in areas around portals will increase pollution along roadsides, with predicted adverse impacts on breathing and through long-term carcinogenic effects. The maps and analysis of the pollution effects in the EIS should be presented in a way that enables them to be understood by ordinary citizens. Instead information is presented in a way that is deliberately obscure and hard to interpret.
- This EIS contains little or no meaningful design and construction detail. It appears to be a wish list not based on actual effects. Everything is indicative, 'would' not 'will', telling me nothing is actually 'known' for certain – and is certainly not included here.
- EIS 6.1 (Synthesis, Page 45) states. "..... this may result in changes to both the project design and the construction methodologies described and assessed in this EIS. Any changes to the project would be reviewed for consistency with the assessment contained in the EIS including relevant mitigation measures, environmental performance outcomes and any future conditions of approval". It is unstated just who would have responsibility for such a "review(ed) for consistency", and how these changes would be communicated to the community. The EIS should not be approved till significant 'uncertainties' have been fully researched and surveyed and the results (and any changes) published for public comment (ie : the Sydney Water Tunnels issues at 12-57)
- The original objectives of the project specified improving road and freight access to Sydney Airport and to Port Botany. Neither Stage 2 or 3 provides such access. Both the new M5 and the new M4-M5 Link will dump 1,000s more per day onto the roads to the Airport which are already at capacity.
- There has been no 'meaningful' consultation with the community. Some areas affected by M3/M5 have not even been letterboxed by SMC. These include St Peters and sections of Erskineville. The SMC received hundreds of submissions on its concept design and failed to respond to any of these before lodging this EIS.
- Unfiltered stacks anywhere in Sydney are not unacceptable. There must be a review of the NSW government's unacceptable policy on this issue. I am appalled that the ex Minister for Planning Rob Stokes who approved the New M5 and unfiltered stacks in St Peters and Haberfield would declare that he would not have them in his own area. How can residents have any trust in a process that is underpinned by such hypocrisy.
- The EIS at 7-51 refers to concerns that were raised by the community that the alignment of tunnels in Newtown appeared to go to the east of King Street, an area that had had no geotech drilling or testing. SMC staff indicated at Community information sessions that the maps included in the Concept Design were broad and indicative only, and that further details would be available in the EIS. No further details have been provided. This casts doubt over the integrity of the entire EIS process

Campaign Mailing Lists : I would like to volunteer and/or be informed about the anti-WestConnex campaigns - My details must be removed before this submission is lodged, and must be used only for campaign purposes and must not be divulged to other parties

Name _____ Email _____ Mobile _____


Submission to : Planning Services, Department of Planning and Environment GPO Box 39, Sydney, NSW, 2001	Name: <u>PETER HEAIR</u> Signature: <u>[Signature]</u>
Attention: Director – Transport Assessments	Please <u>include</u> my personal information when publishing this submission to your website Declaration : I <u>HAVE NOT</u> made any reportable political donations in the last 2 years.
Application Number: SSI 7485 Application Name: WestConnex M4-M5 Link	Address: <u>15 BURT ST</u> Suburb: <u>ROZELLE</u> Postcode <u>2039</u>

I submit this objection to the WestConnex M4-M5 Link proposals as contained in the EIS application # SSI 7485, for the following reasons, and ask that the Minister reject the application

- The project directly affected five listed heritage items, including demolition of the stormwater canal at Rozelle. Twenty-one other statutory heritage items of State or local heritage significant would be subject to indirect impacts through vibration, settlement and visual setting. And directly affected nine individual buildings as assessed as being potential local heritage items. It is unacceptable that heritage items are removed or potentially damaged and the approval should prohibit such destruction. (Executive Summary xviii)
- The volume of extra heavy traffic in the Rozelle area and the acknowledged impact this will have on local roads is completely unacceptable to me.
- I am appalled to read in the EIS that more than 100 homes across the Rozelle construction sites will be severely affected by construction noise for months or even years at a time. This would include hundreds of individual residents including young children, school students and people who spend time at home during the day. The predicted levels are more than 75 decibels and high enough to produce damage over an eight hour period. Such noise levels will severely impact on the health, capacity to work and quality of life of residents. NSW Planning should not give approval to a project that could cause such impacts. Promises of potential mitigation are not enough, especially when you consider the ongoing unacceptable noise in Haberfield during the M4East construction.
- The EIS claims to have saved Blackmore Park and Easton Park due to negative community feedback. I am concerned that this is a false claim and that this site was never really in contention due to other physical factors. I would like NSW Planning to investigate whether this claim is correct to have heeded the community is false or not.
- The EIS states that 'a preferred noise mitigation option' would be determined during 'detailed design'. This is unacceptable and residents have no opportunity to comment on the detailed designs. The failure to include this detail means that residents have no idea as to what is planned and cannot comment or input into those plans. (Executive Summary xvi)
- A lot of work has gone into building cycling and pedestrian routes in Rozelle and Annandale. Interference and disruption of routes for four years is not a 'temporary' imposition.
- The Air quality data provided in the EIS is confusing and is not presented in a form that the community can interpret. The lack of clarity leads to a suspicion that areas of concern are being covered up.
- It is outrageous to suggest that four unfiltered stacks would be built in one area in Rozelle

Campaign Mailing Lists : I would like to volunteer and/or be informed about the anti-WestConnex campaigns - My details must be removed before this submission is lodged, and must be used only for campaign purposes and must not be divulged to other parties

Name _____ Email _____ Mobile _____

Submission to : Planning Services, Department of Planning and Environment GPO Box 39, Sydney, NSW, 2001	Name: PETER HEHIR	
Attention: Director – Transport Assessments	Signature: 	
Application Number: SSI 7485 Application Name: WestConnex M4-M5 Link	Please <u>include</u> / <u>delete</u> (cross out or circle) my personal information when publishing this submission to your website Declaration : I HAVE NOT made any reportable political donations in the last 2 years.	
	Address: 15 BURT ST	
	Suburb: ROZELLE	Postcode 2039

I submit this objection to the WestConnex M4-M5 Link proposals as contained in the EIS application # SSI 7485, for the following reasons, and ask that the Minister reject the application

- It is clear that the tunnel portals will be major sites for more traffic congestion. Some intersections that are currently very congested will be just as bad in 2033.
- No road junction as large and complex as the extraordinary spaghetti junction proposed to go underground has been built anywhere in the world. The feasibility is not tested. There are no international or national standards for such a construction.
- The impact of the deep tunnelling for the M4-M5 link - in addition to the tunnelling for the new Sydney Metro in the same area - in the Tempe, Sydenham, St Peters, Newtown and Camperdown and beyond is an unknown hazard to the soundness of the buildings above, and given that two different tunnelling operations will take place quite close, the people in those buildings will struggle to get repairs and compensation for loss because either contractor will no doubt blame the other.
- The EIS uses maps indicating alignment of the mainline tunnels. It is clear from more detailed reading deep into the EIS (ie 12-57 Sydney Water Tunnels) that the alignment and depths of the tunnels may vary very significantly, after further survey work has been done and construction methodology determined by the construction contractor. The maps provided in the EIS are nothing more than 'indicative' and are misleading the community. The EIS should be withdrawn, corrected and updated, and reissued for genuine public comment based on 'definitive' information.
- The justification for this project relies on the completion of other projects such as the Western Harbour Tunnel which has not yet been planned, let alone approved.
- Are there other potentially serious problems with Sydney Water utility services (described at EIS 12-57) or with other utilities in other suburbs or along the proposed M4-M5 tunnel alignment ? If so, the EIS proposals and application should not be approved till these are all disclosed, researched, surveyed and the resolution publicly published.
- The increased amount of traffic the M4-M5 Link will dump on the roads to and from the St Peters, Haberfield and Rozelle Interchanges will disrupt local transport networks including bus and active transport (walking and cycling).
- I oppose the destruction of any more of Sydney's heritage for WestCONNex. I am appalled that Sydney Motorway Corporation is seeking approval to tunnel under hundreds of highly valued heritage buildings in Newtown without any serious assessment of risk at all. This heritage belongs to all of Sydney.
- I strongly object to the privatisation of the WestConnex project that turns public monies into private profit.
- The mechanical ventilation proposed depends on single direction tunnel construction, so how it can possibly work for large curved tunnels on multiple levels is unknown.
- Other Comments :

Campaign Mailing Lists : I would like to volunteer and/or be informed about the anti-WestConnex campaigns - My details must be removed before this submission is lodged, and must be used only for campaign purposes and must not be divulged to other parties

Name _____ Email _____ Mobile _____

Submission to : Planning Services, Department of Planning and Environment GPO Box 39, Sydney, NSW, 2001	Name: <u>PETER HEHNR</u> Signature: <u>[Signature]</u>
Attention: Director – Transport Assessments	Please include / delete (cross out or circle) my personal information when publishing this submission to your website Declaration : I HAVE NOT made any reportable political donations in the last 2 years.
Application Number: SSI 7485 Application Name: WestConnex M4-M5 Link	Address: <u>15 BURR ST</u> Suburb: <u>ROZELLE</u> Postcode <u>2039</u>

I submit this objection to the WestConnex M4-M5 Link proposals as contained in the EIS application # SSI 7485, for the following reasons, and ask that the Minister reject the application

- Stage 3 is the most complex and expensive stage of WestConnex and the government is seeking approval, yet there are no detailed construction plans so we are not speaking to a real situation.
- The process that has led to this EIS has been undemocratic and obscure, driven by decisions made behind closed doors.
- The business case for the project in all three stages has failed to taken into account the external costs of these massive road projects in air pollution for human and environmental health, in adding fossil fuel emissions to increase global warming effects, and in the economic and social costs of the disruption to human activities, of displacement of people and businesses and of the destruction of community cohesion and amenity. These external costs far outweigh any benefits from building roads which poorly serve people's transport needs but instead enrich private corporations.
- This EIS contains **no meaningful** design and construction details and no parameters as to how broad changes and therefore impacts could be. It therefore fails to allow the community to be informed about and comment on the project impacts in a meaningful way.
- The EIS at 7-41 acknowledges that there is great concern in the community that King Street, Newtown, will be made a 24 hour clearway, stating "Roads and Maritime has no plan to change the existing clearways on King Street". This statement is deliberately misleading – it infers that SMC has authority in controlling impacts on regional roads. Roads and Maritime have the unfettered right to declare Clearways wherever and whenever they wish, and RMS has **NEVER** stated publicly that King Street will not be subject to extended clearways.
- The EIS at 12-57 describes possible disruptions of water supply to a vast area of Sydney as a result of tunnelling in the proximity of two major Sydney Water Tunnels in the Newtown area, stating "Detailed surveys should be undertaken to verify the levels and condition of these Sydney Water Assets". Why has an EIS been published that infers that the tunnel alignments have been thoroughly surveyed and researched, when further survey work could dramatically alter the alignments in the future?
- There are estimated 100 heavy and 70 light vehicle movements a day and the plan is to allow a right-hand turn into Darley Road from the CW Link. The trucks will drive onto Darley Road, turn right into the site and then left back out onto the CW Link, which is unrealistic given the amount of traffic on these roads now.
- I am appalled that the Sydney Motorway Corporation could seek approval to build complex interchanges under the suburbs of Rozelle and Leichhardt on the basis of an EIS that is based on a concept design rather than detailed proposal that includes engineering plans.
- The warm and caring words contained in the EIS, ref Sustainability Management Strategy, have not been reflected in the wanton destruction of homes, trees and habitat already. Why should we believe them?
- The increased amount of traffic the M4-M5 Link will dump on the roads to and from the St Peters Interchange will have a heavy disruptive impact on the local transport routes, whether by vehicle, bus, or active transport (walking and cycling).

Campaign Mailing Lists : I would like to volunteer and/or be informed about the anti-WestConnex campaigns - My details must be removed before this submission is lodged, and must be used only for campaign purposes and must not be divulged to other parties

Name _____ Email _____ Mobile _____

From: Peter Hehir <campaigns@good.do>
Sent: Monday, 16 October 2017 5:32 PM
To: DPE CSE Information Planning Mailbox
Subject: Submission to WestConnex New M4/M5 EIS, project number SSI 16_7485

Attn: Secretary, re: WestConnex M4/M5 EIS, Project Number SSI 16_7485.

SUBMISSION OF OBJECTION TO WESTCONNEX M4/M5 LINK EIS.

I wish to object to the Stage 3 EIS in the most strenuous & cogent terms possible as it will NOT achieve its stated aims and will actually worsen the traffic congestion in the Inner West.

The 7,000 pages contain little that is definite and as such can't be considered to be an Environmental Impact Statement. The traffic modelling is flawed. The Anzac Bridge is currently beyond capacity. This proposal will only ensure that morning and evening peak hours will be extended with Victoria Road, White Bay, the Iron Cove Bridge, Parramatta Road and King Street in gridlock for four or five hour periods twice daily.

The importation of tons of cancer causing pollution distributed via the 4 unfiltered stacks in Rozelle will clearly result in significant health impacts on those in Rozelle and the surrounding suburbs, along with the inevitable premature & painful deaths due to the cancers that will inevitably follow. The resulting huge impost on an already overburdened health system has not been factored into the Business Case Study.

The RMS and the NSW Government have continued to lie about the benefits of the tolled tunnels. Dr Ray Kearney in 2006 has produced documents in relation to the M5 East, the Lane Cove Tunnel and the Cross City Tunnel that clearly show the RMS has falsified data, continually misled the public about 'best practice worldwide' and the 'effectiveness of filtration'. Dr Kearney's work when published was so heavily redacted as to be incomprehensible.

This brutal project can't be justified on any grounds and if the decision of the Minister is to be weighed on the basis of substance and merit it clearly must be rejected as being the most regressive and wasteful step ever proposed in the history of this country.

WestConnex is a criminal act by the NSW Government & amounts to a declaration of war on a geographical area that has clearly rejected the policies of both major political parties. This is simply a cynical payback in the form of an immoral, antisocial, and environmental assault on the Inner West.

The recommendation of the Department of Planning must be arrived at through careful consideration of the many thousands of objections that have already been lodged and that the recommendation must be made based solely on merit. Staff should not abrogate their responsibilities as they have so obviously done with Stages 1 and 2 and should make a recommendation that is in the best interests of all of the people of Sydney.

The DPE must not simply rubber stamp this sickening proposal but must have the courage to tell their political masters not what they want to hear but that 'the emperor is indeed wearing no clothes'. I'm not alone in believing that WestConnex, the Sydney Motorway Corporation, AECOM & CIMIC should be the subject of a Royal Commission.

Again I strongly object to this proposal and urge the Secretary of Planning to advise the Minister to refuse the application. NSW Planning must require the Proponent to properly and adequately address the impacts set out below which are not adequately addressed in the EIS.

NSW Planning should recommend a halt to the planning process and an independent review of WestConnex before more billions are spent and more residents' lives are damaged. Residents all over Sydney, experts, Councillors and even potential investors have all queried the information supplied by the Sydney Motorway Corporation and NSW Roads and Maritime Services. In this situation, it would be unprofessional of NSW Planning to rubber stamp this inadequate document.

The EIS states 'the detail of the design and construction approach is indicative only based on a concept design and is subject to detailed design and construction planning to be undertaken by the successful contractors.' The community will have no opportunity to comment on the Preferred Infrastructure Report which forms the basis of the approval conditions. Key decisions have been left open in this EIS. Not to allow consultation on the final choice of construction sites would further compromise an already inadequate consultation process.

SMC was required to consider alternatives. This section in the EIS is extremely superficial and fails to come to grips with debates in the field of transport planning. The City of Sydney came up with a well thought out alternative plan and this has been ignored in the EIS. The SMC should be required to engage with this plan and to respond to it. Any responsible system of planning governance would require that.

I completely reject the notion that unfiltered pollution stacks should be built anywhere in Sydney, let alone three or four in a single area. I am particularly concerned that schools would be near such unfiltered stacks. NSW RMS is currently reviewing this policy. A draft of this review should be published for public comment before this planning process is completed

With four unfiltered emissions stacks in Rozelle, two in Haberfield (one each for the M4East and New M5) and two in St Peters, along with a large number of exit portals, residents of these area will suffer greatly from direct exposure to poisonous diesel particulates.

This is negligent when you consider that the World Health Organisation in 2012 declared diesel particulates carcinogenic.

I am also very concerned about the impact of WestConnex on that residents and workers living near local roads which become even more congested as a result of WestConnex. There is research evidence that it is dangerous to live close to congested roads. I reject an approach to transport planning which allows a government authority to approve a project knowing that it will place some residents at increased risk of life threatening impacts.

The noise and air quality studies are completely dependent on the accuracy of the traffic analysis and assumptions. If the traffic analysis is flawed, so too are the air and noise studies and local road traffic impacts. City of Sydney experts and other academic experts have already rejected the traffic analysis on which WestConnex bases its case. Only last week Citi financial analysts in a report to their large investors were of the view that the traffic predictions contained were unlikely to be achievable. They are arguing that due to toll avoidance and the opening of Badgery's Creek airport, the actual traffic figures will be lower than predicted. In this situation, it would be negligent for NSW Planning to approve this project.

I object to the indicative design for the Rozelle Interchange. Sydney Motorway Corporation has not been able to identify any other similar underground interchange project anywhere in the world or find a construction company to build it. This EIS should be rejected because it would be absurd to approve such a design concept without evidence that it could be constructed. It would also be absurd to place conditions on a project for which even the most basic details are not known.

I also object to a project which will add to congestion on local roads in the Alexandria, Newtown, Enmore and Erskineville areas. The EIS does not adequately model the impact on local roads of Stage 3. I am concerned that the final result will be that King Street will become a 24 hour clearway, which would kill a vibrant Sydney area.

I object to the use of Darley Rd, Leichhardt as a drive site. The site cannot accommodate the projected traffic movements without jeopardising the road network. Darley Road is a critical access road for the residents of Leichhardt and the inner west to access and cross the City West Link. As the EIS acknowledges, this route is already congested at peak hours. The intersection at James Street and the City West link already has queues at the traffic lights. The only other option for commuters to access the city West Link is to use Norton Street, a two-lane largely commercial strip which is already at capacity. The addition of hundreds of trucks and contractor vehicles will result in traffic grinding to a halt and traffic chaos at this critical juncture with commuter travel times drastically increased.

I object to the acquisition of this site on the basis that Dan Murphys renovated and started a new business in December 2016, in full knowledge that they were to be acquired, with the acquisition process commencing early November 2016. This is maladministration of public money and the taxpayer should not be left to foot the

compensation bill in these circumstances. With the Premier having now been referred to ICAC over the lease extension granted over this site, it is very clear that there has been a lack of transparency in the dealings with this site.

The inadequate traffic analysis shows that even if this tollway and all other proposed tollways are completed, the St Peters Interchange and Frederick Street in Ashfield will be considerably more congested in 2033 if the project goes ahead.

I am also concerned that the traffic figures relied upon in the EIS are simply not reliable. AECOM, the company responsible for this EIS, has a well-documented record of wrongly predicting traffic. Already there are reports that the traffic for all stages of WestConnex has been overestimated and construction costs underestimated. (SMH 'Pressure builds on government to sweeten WestConnex sale' 5/10/2017)

Reductions of volumes of traffic on Parramatta Rd, King Georges Road or the existing M5 are asserted but the model which projects these effects is not provided for scrutiny or independent assessment. The model's margin for error is not stated. The rest of the benefits all depend on the asserted traffic reductions generating improved travel times and better bus services or freight movement etc. So far the experience of the growth of traffic on Parramatta Rd in response to the re-imposition of tolls on the widened section of the M4 gives us leave to doubt these touted benefits.

The Social and Economic Impacts report refers to the socio-economic impact of tolls on Sydney communities. Toll avoidance would be a major impact of this project. The investigation and analysis of the impact of tolls is not adequate and underestimates the social, economic and health burden it will place on residents for decades to come.

There is reference in the EIS to the WestConnex Road Traffic Model version 2.3 (WRTM v2.3), a strategic traffic model that has been used in the traffic analysis. There is insufficient explanation of the nature of the model, where it can be accessed and what function it plays in the analysis. Since so much else in the EIS including noise and air quality predictions are dependent on this forecasting, the lack of transparency makes it difficult for the EIS to be subject to independent critique.

When measuring the impacts in the EIS, it is important to bear in mind the mismanagement of the project to date and residents have little confidence that any measures set out in the approval document will, in fact, be complied with. During 2017 residents in St Peters have been subject to appalling odours which have damaged the health of some community members and damaged the quality of life of many more. SMC has failed to comply with the environmental protection licence that it was granted as part of previous approvals. NSW Planning has shown that it does not have the powers to enforce compliance. In this situation conditions are meaningless.

I am appalled that there is a significant risk that these odours would continue if Stage 3 is approved. I would strongly object to the NSW EPA granting a license for this project on the basis of this application and with no clear plan for how contamination would be controlled. No community should be treated in this manner.

I am also concerned that Haberfield and Ashfield residents are being given the apparent choice of two construction plans, Option A or Option B, both of which will have severe impacts on the community. In fact the EIS hints at other options that have not been fully disclosed.

It was promised, and was a condition of the M4 East approval that in 2019, all Haberfield and Ashfield above ground WestConnex construction sites were to have been dismantled, as well the Urban Design and Landscape Plan (UDLP) completed and Legacy Project 'surplus lands and property' delivered back to the community. These promises were still being reiterated in early 2017, when there was community consultation on how surplus land would be restored to the community in 2019. It is a matter of grave concern that these promises are now been ignored as if they did not happen. NSW Planning should investigate this situation.

There are overlaps in the construction periods of the New M5 and M4 of up to one year. This will significantly worsen impacts for residents close to construction areas. No additional mitigation or any compensation is offered for residents for these periods. (Executive Summary xxvii). It is unacceptable that residents should have these prolonged periods of exposure to more than one project. The EIS makes no attempt to seriously research the current impacts on residents, measure what the cumulative impacts would be or make suggestions that would mitigate the cumulative impact of these prolonged periods of construction noise exposure.

The EIS identifies a significant risk of leaks of contaminated water into Rozelle Bay and Alexandria Canal. Such risks to health of Sydney's waterways is not acceptable to me. The Sydney Motorway Corporation through its conduct at St

Peters has shown that it cannot be trusted to manage contamination risks. I am completely opposed to the residents of St Peters being exposed to a high risk of being impacted by gases from exposed landfill for a further three years. The NSW EPA should not grant any further licenses that would allow such events to occur.

I object to the EIS on the grounds that it fails the Secretary's requirement for "meaningful" consultation. Hundreds of submissions on the concept design, including a major one from the Inner West Council, were ignored. Consultation is not the provision of glossy brochures, light on detail, which minimise the negative aspects of a project and state that ever impact will be managed by a 'plan'.

The heritage report ignores potential impacts on hundreds of homes in Newtown and Rozelle which are part of Sydney's valued history. This report is incomplete and should not be accepted. Given that the EIS acknowledges that buildings can be damaged by tunneling, there should have been a full report on all heritage buildings within the tunnel project boundaries.


I urge the Secretary of NSW Planning to advise the Minister to reject this EIS, and publish my name and submission in accordance with the undertaking on your website, and provide a written response to each of the objections I have raised.

Yours sincerely, Peter Hehir 15 Burt St, Rozelle NSW 2039, Australia

This email was sent by Peter Hehir via Do Gooder, a website that allows people to contact you regarding issues they consider important. In accordance with web protocol FC 3834 we have set the FROM field of this email to our generic no-reply address at campaigns@good.do, however Peter provided an email address (pjbm@bigpond.com) which we included in the REPLY-TO field.

Please reply to Peter Hehir at pjbm@bigpond.com.

To learn more about Do Gooder visit www.dogooder.co To learn more about web protocol FC 3834 visit: www.rfc-base.org/rfc-3834.html

Submission from:	Submission to:
Name: <u>Trina Gauri</u>	Planning Services, Department of Planning and Environment GPO Box 39, Sydney, NSW, 2001
Signature: 	Attn: Director – Transport Assessments
Please include my personal information when publishing this submission to your website Declaration : I HAVE NOT made any reportable political donations in the last 2 years.	Application Number: SSI 7485 Application
Address: <u>4 James St</u>	Application Name: WestConnex M4-M5 Link
Suburb: <u>Petersham</u> Postcode: <u>2049</u>	

I submit this objection to the WestConnex M4-M5 Link proposals as contained in the EIS application # SSI 7485, for the following reasons, **and ask that the Minister reject the application.**

- i. The site should be returned to the community as compensation for the imposition of this construction site in our neighbourhood for a 5 year period. If the substation and water treatment plant is moved to the north of the site, then the lower half of the site (which is the most accessible end) could be converted into open space with mature trees planted. As this site is immediately adjacent to the bay run, bicycle parking and other facilities that support active transport could be included. This would result increase the green space for residents and result in a pleasant green environment for pedestrians, rather than a fenced facility.
- ii. Why the so called 'King Street Gateway' been excluded in the analysis of cumulative impacts of other projects ?
- iii. I am concerned that the AECOM, the company responsible for the EIS, always approves knocking down heritage buildings if the project requires it. It doesn't how much value it holds for the community, it must always be destroyed.
- iv. No workers associated with the WestConnex project should be permitted to park on local streets. Parking is at a premium in this area and many residents to not have off-street parking. The removal of 20 car spaces for five years as is proposed on Darley Road will worsen this situation as will the removal of 'kiss and ride facilities' at the light rail. There is also a pre-DA application for 120 units on William Street which is not taken into account in the EIS. This will place further stress on parking. The EIS needs to outright prohibit any worker parking on local streets.
- v. The additional unfiltered exhaust stack on the north-west corner of the interchange will further increase the vehicle pollution in an area where the prevailing south and north-westerly winds will send that pollution over residences, schools and sports fields. The St Peters Primary School in particular will be at the apex of a triangle between the two exhaust stacks on the south-western and north-western corners of the interchange. This is utterly unacceptable.
- vi. I oppose the destruction of any more of Sydney's heritage for WestCONnex. I am appalled that Sydney Motorway Corporation is seeking approval to tunnel under hundreds of highly valued heritage buildings in Newtown without any serious assessment of risk at all. This heritage belongs to all of Sydney.
- vii. A lot of work has gone into building cycling and pedestrian routes in Rozelle and Annandale. Interference and disruption of routes for four years is not a 'temporary' imposition.

Campaign Mailing Lists : I would like to volunteer and/or be informed about the anti-WestConnex campaigns - My details must be removed before this submission is lodged, and must be used only for campaign purposes and must not be divulged to other parties

Name _____ Email _____ Mobile _____

Attention Director Infrastructure Projects, Planning Services, Department of Planning and Environment GPO Box 39, Sydney, NSW, 2001	Name: <i>GILLIAN BARLOW</i>	
	Address: <i>19 CRESCENT ST</i>	
Application Number: SSI 7485	Suburb: <i>ROZELLE</i>	Postcode <i>2039</i>
Application Name: WestConnex M4-M5 Link	Signature: <i>Gillian Barlow</i>	
Please include my personal information when publishing this submission to your website Declaration : I HAVE NOT made any reportable political donations in the last 2 years.		

I object to the whole of the WestConnex Project, and the specific WestConnex M4-M5 Link proposals as contained in the EIS application, for the following reasons:

- It is outrageous to suggest that four unfiltered stacks would be built in one area in Rozelle
- The EIS states that property damage due to ground movement may occur. We object to the project in its entirety on this basis. The EIS states that 'settlement, induced by tunnel excavation, and groundwater drawdown, may occur in some areas along the tunnel alignment'. The risk of ground movement is lessened where tunnelling is more than 35 metres. However, some tunnelling is at less than 10 metres. This proposed tunnel alignment creates an unacceptable risk of ground movement. In addition, the EIS states that there are a number of discrete areas to the north and northwest of the Rozelle Rail Yards, to the north of Campbell Road at St Peters and in the vicinity of Lord Street at Newtown where ground water movement above 20 milliliters is predicted 'strict limits on the degree of settlement permitted would be imposed on the project' and 'damage' would be rectified at no cost to the owner. would be placed (Executive Summary, xvii -iii). The project should not be permitted to be delivered in such a way that there is a known risk to property damage that cannot be mitigated to an acceptable level of risk.
- It is clear from reading the EIS that the impacts of the project on traffic congestion and travel times across the region during five years of construction will be negative and substantial. Five years is a long time. At the end of the day, the result of the project will also be more traffic congestion although not necessarily in the same places as now. There needs to be a serious cost benefit analysis before the project proceeds further.
- The EIS refers to be construction impacts as being 'temporary'. I do not consider a five year construction period to be temporary.
- I am completely opposed to approving a project in which the Air quality experts recommend rather than filtrating stacks extra stacks could be added later.
- I do not consider it acceptable that cycling/pedestrian routes should be changed for four years in Annandale and Rozelle in ways that will make cycling more difficult and walking less possible for residents with reduced mobility. These are vital community transport routes.
- 602 homes and more than a thousand residents near Rozelle construction sites would be affected by noise sufficient to cause sleep disturbance even if acoustic sheds and noise walls are used..The EIS promises negotiation to provide even more mitigation on a one by one basis. This is not acceptable to me. As other projects have demonstrated, those with less bargaining power or social networks have been left more exposed. In any case, there is no certainty that additional measures would be taken or be effective.

Campaign Mailing Lists : I would like to volunteer and/or be informed about the anti-WestConnex campaigns - My details must be removed before this submission is lodged, and must be used only for campaign purposes and must not be divulged to other parties

Name _____ Email _____ Mobile _____


Attention Director Infrastructure Projects, Planning Services, Department of Planning and Environment GPO Box 39, Sydney, NSW, 2001	Name: <u>GILLIAN BARLOW</u>	
	Address: <u>19 CRESCENT ST</u>	
Application Number: SSI 7485	Suburb: <u>ROZELLE</u>	Postcode <u>2039</u>
Application Name: WestConnex M4-M5 Link	Signature: <u>GABARLOW</u>	
Please include my personal information when publishing this submission to your website Declaration : I HAVE NOT made any reportable political donations in the last 2 years.		

I object to the whole of the WestConnex Project, and the specific WestConnex M4-M5 Link proposals as contained in the EIS application, for the following reasons:

1. The Air quality data provided in the EIS is confusing and is not presented in a form that the community can interpret. The lack of clarity leads to a suspicion that areas of concern are being covered up.
2. I am appalled to read in the EIS that more than 100 homes across the Rozelle construction sites will be severely affected by construction noise for months or even years at a time. This would include hundreds of individual residents including young children, school students and people who spend time at home during the day. The predicted levels are more than 75 decibels and high enough to produce damage over an eight hour period. Such noise levels will severely impact on the health, capacity to work and quality of life of residents. NSW Planning should not give approval to a project that could cause such impacts. Promises of potential mitigation are not enough, especially when you consider the ongoing unacceptable noise in Haberfield during the M4East construction.
3. The EIS claims to have saved Blackmore Park and Easton Park due to negative community feedback. I am concerned that this is a false claim and that this site was never really in contention due to other physical factors. I would like NSW Planning to investigate whether this claim is correct to have heeded the community is false or not.
4. The project directly affected five listed heritage items, including demolition of the stormwater canal at Rozelle. Twenty-one other statutory heritage items of State or local heritage significant would be subject to indirect impacts through vibration, settlement and visual setting. And directly affected nine individual buildings as assessed as being potential local heritage items. It is unacceptable that heritage items are removed or potentially damaged and the approval should prohibit such destruction. (Executive Summary xviii)
5. The volume of extra heavy traffic in the Rozelle area and the acknowledged impact this will have on local roads is completely unacceptable to me.
6. The EIS states that 'a preferred noise mitigation option' would be determined during 'detailed design'. This is unacceptable and residents have no opportunity to comment on the detailed designs. The failure to include this detail means that residents have no idea as to what is planned and cannot comment or input into those plans. (Executive Summary xvi)
7. A lot of work has gone into building cycling and pedestrian routes in Rozelle and Annandale. Interference and disruption of routes for four years is not a 'temporary' imposition.

Campaign Mailing Lists : I would like to volunteer and/or be informed about the anti-WestConnex campaigns - My details must be removed before this submission is lodged, and must be used only for campaign purposes and must not be divulged to other parties

Name _____ Email _____ Mobile _____

Attention Director Infrastructure Projects, Planning Services, Department of Planning and Environment GPO Box 39, Sydney, NSW, 2001	Name: <u>GILLIAN BARLOW</u>	
Application Number: SSI 7485	Address: <u>19 CRESCENT ST</u>	
Application Name: WestConnex M4-M5 Link	Suburb: <u>ROZELLE</u>	Postcode <u>2039</u>
Signature: 		
<p>Please <u>include</u> my personal information when publishing this submission to your website</p> <p>Declaration : I <u>HAVE NOT</u> made any reportable political donations in the last 2 years.</p>		

I object to the whole of the WestConnex Project, and the specific WestConnex M4-M5 Link proposals as contained in the EIS application, for the following reasons:

1. Experience on the New M5 has shown that residents who are affected badly by noise are being refused assistance on the basis that an unknown consultant does not consider them to be sufficiently affected. Night time noise is therefore another unacceptable impact of this project and reason why it should be opposed.
2. Rozelle is an old and historic suburbs of Sydney. The damage that this project would do in destruction of homes, other buildings and vegetation is unacceptable, especially when the project would leave a legacy of traffic congestion in the area.
3. I do not consider so many disruptions of pedestrian and cycle ways to be a 'temporary' impact. Four years in the life of a community is a long time. The EIS acknowledges that there will be more danger in the environment around construction sites. It is a serious matter to deliberately take steps to reduce the safety of a community, especially when as the traffic analysis shows there will be a legacy of traffic congestion even in 2033. A promise of a plan is NOT an answer to those concerned about the impacts.
4. Rather than adding to pollution, the NSW government should be seeking ways to reduce emissions. It is not acceptable to argue that worsening pollution is not a problem simply because it is already bad.
5. There is a higher than average number of shift workers in the Inner West. The EIS acknowledges that even allowing for mitigation measures such as acoustic sheds and noise walls, shift workers will be more vulnerable to impacts of years of construction work and will consequently be at risk of a loss of quality of life, loss of productivity and chronic mental and physical illness.
6. The impact of the project on cycling and walking will be considerable around construction sites. The promise of a construction plan is not sufficient. There has not been sufficient consultation or warning given to those directly affected or interested organisations. There needs to be a longer period of consultation so that the community can be informed about the added dangers and inconvenience, especially when you consider that it is over a 4 year period.
7. The social and economic impact study notes the high value placed on community networks and social inclusion but does nothing to seriously evaluate the social impacts on these of WestCONnex. Any genuine assessment would draw on experience with the New M5 and M4 East rather than ignoring it. This lack of genuine engagement with social impact reduces the study to the level of a demographic description and a series of bland value statement

Campaign Mailing Lists : I would like to volunteer and/or be informed about the anti-WestConnex campaigns - My details must be removed before this submission is lodged, and must be used only for campaign purposes and must not be divulged to other parties

Name _____ Email _____ Mobile _____

Submission from:	Submission to:
Name: <u>Warren Paul</u>	Planning Services, Department of Planning and Environment GPO Box 39, Sydney, NSW, 2001
Signature: <u>[Signature]</u>	Attn: Director – Transport Assessments
Please include my personal information when publishing this submission to your website Declaration : I HAVE NOT made any reportable political donations in the last 2 years.	
Address: <u>Chrysa - kn, Tokyo, Japan</u>	Application Number: SSI 7485 Application
Suburb: <u>Akihabara</u> Postcode: <u>112-0016</u>	Application Name: WestConnex M4-M5 Link

I submit this objection to the WestConnex M4-M5 Link proposals as contained in the EIS application # SSI 7485, for the following reasons, **and ask that the Minister reject the application.**

- a) The proposed work hours for the Rozelle Rail Yards are tunnelling and spoil handling 24 hours a day seven days a week. Civil construction Mon - Fri 7.00am – 6.00pm, Sat 8.00am -1.00 pm. There will be no night work at The Crescent Civil Site and the daytime hours are stated to be the same as at the Rozelle Rail Yards. However as has been experienced by those at Haberfield and St Peters these hours and especially late and night work have been extended and implemented when the schedule has fallen behind and this has lead to physical and mental stress for many residents through interrupted sleep and loss of sleep especially with children. The roads and sites at night in the area will see a marked increase in noise from truck movements, truck reversing alarms and running machinery. It will also see a marked increase in light during the night hours with site illumination and vehicle head lights as has been experienced in other areas. These problems have not been properly addressed and are not adequately dealt with in the EIS.
- b) One of the main reasons for establishing Buruwan Park was as a relatively quiet nature corridor for wildlife not for successions of children's parties so the assessment of this area in the EIS is entirely blinkered and inaccurate. The Rozelle Rail Yards site that may appear to development driven planners as an unattractive and wasted eyesore is ironically a very important nature reserve. It is perhaps the only area in the Annandale/Glebe area where Fairy Wrens can be found because of the substantial bush cover. This is very important as where these birds are found nature tends to be in balance which is not the case in parks like Easton Park and Bicentennial Park.
- c) It is clear that Annandale, Glebe, Rozelle and Lilyfield will be exposed to unacceptable health risks. With four unfiltered emissions stacks in the area plus a large number of exit portals, the residents of this area will suffer greatly from poisonous diesel particulates. This is negligent when you consider that , the World Health Organisation in 2012 declared diesel particulates carcinogenic. " As you are no doubt aware there are at least 5 schools that will be in the orbit of these poisonous fumes and children and the elderly are most at risk to lung ailments. Your Education Minister Rob Stokes declared in 2017, "No ventilation shafts will be built near any school."
- d) All of the streets abutting Darley Road identified as NCA 13 (James Street to Falls Street) should have a strict prohibition on any truck movements and worker contractor parking. These homes are already suffering the worst construction impacts of the work on the site and should be spared the further imposition of lack of parking and additional noise impacts. The EIS needs to prohibit outright truck movements (including parking) and worker parking on all of these streets.

Campaign Mailing Lists : I would like to volunteer and/or be informed about the anti-WestConnex campaigns - My details must be removed before this submission is lodged, and must be used only for campaign purposes and must not be divulged to other parties

Name _____ Email _____ Mobile _____

I object to the WestConnex M4-M5 Link proposals as contained in the EIS application # SSI 7485, for the reasons set out below.

Name: KRISTIN COX

Signature: Cox

Please **include** my personal information when publishing this submission to your website

Declaration : I **HAVE NOT** made any reportable political donations in the last 2 years.

Address: 15 Baelic Street

Suburb: Newtown Postcode: 2042

Submission to:

Planning Services,
Department of Planning and
Environment
GPO Box 39, Sydney, NSW, 2001

Attn: Director – Transport Assessments

Application Number: SSI 7485

Application Name: WestConnex M4-M5 Link

- a) The Rozelle Rail Yards site is the location of 3 Unfiltered Pollution Stacks. There is a fourth stack on Victoria Rd close to Darling St. If the Western Harbour Tunnel is built there will also be a total of 7 Tunnel Portals. Tunnel Portals are also areas of high levels of pollution. It is totally unacceptable that the Pollution Stacks are unfiltered. In 2008 Gladys Berejiklian said of Labor "It's not too late, the Government can still ensure that filtration is a possibility. World's best practice is to filter tunnels. Why won't Labor allow people to sleep at night, knowing their children aren't inhaling toxins that could jeopardize their health now or in the future." It is totally unacceptable that the tunnels will not be filtered. Recently built tunnels in Tokyo successfully filter 98% of all pollutants.
- b) Generally the risk of settlement is lessened where tunnelling is more than 35m. In the Rozelle area the tunnel will be at 30m in the Brockley St & Cheltenham St area, and it will be less than that in the Denison St area. Also it is planned to have another layer of tunnels above that in the Denison St area. From the cross section diagram Vol 2B appendix E part 2 the suggestion is that this higher level of tunnels will be at no more than 12m. This is of major concern. Numbers of people in the ongoing construction of Stage 1 and 2 have suffered extensive damage to their homes costing thousands of dollars to rectify caused by vibration and tunneling activities and although they followed all the elected procedures their claims have not been settled. This is totally unacceptable. There is nothing addressing these major concerns in the EIS.
- c) The EIS states that property damage due to ground movement "may occur, further stating that "settlement induced by tunnel excavation and groundwater drawdown may occur in some areas along the tunnel alignment". The risk of ground movement is lessened where tunnelling is more than 35 metres underground. (Vol 2B Appendix E p 1) The planned Inner West Interchange proposes tunnels which are astonishingly shallow eg John St at 22metres Hill St at 28metres Moore St 27metres. Piper St 37metres (Vol 2B Appendix E Part 2) Catherine St at 28metres (Vol 2B Appendix E Part 1). At these shallow depths, the homes above would indisputably sustain serious structural damage and cracking. Without provision for full compensation for damage there would be no incentive for contractors or Roads and Maritime Services to minimise this damage.
- d) The removal of spoil at the Rozelle Rail Yards will lead to the largest amount of Spoil truck movements on the entire Stage 3 project: 517 Heavy truck movements a day, of which 46 are stated to take place at Peak hours. There will also be 10 Heavy truck movements a day from the Crescent Civil Site. The sheer number of trucks on the road will lead to massive increases in congestion. Maps in the EIS have the spoil trucks going to and from these sites from the Haberfield direction on the City West Link. This is also the direction that is being proposed for spoil truck movements from Darley Rd which is said to have 100 Heavy truck movements a day. It is stated that the cumulative effect of truck movements from all sites on the City West Link will be 700 (one way) Heavy truck movements a day and of that 208 will be in Peak hours. This plan totally lacks credibility.

Campaign Mailing Lists : I would like to volunteer and/or be informed about the anti-WestConnex campaigns - My details must be removed before this submission is lodged, and must be used only for campaign purposes and must not be divulged to other parties

Name _____ Email _____ Mobile _____

I object to the WestConnex M4-M5 Link proposals as contained in the EIS application # SSI 7485, for the reasons set out below.

Name: Carol Catalano

Signature: C. Catalano

Please **include** my personal information when publishing this submission to your website **Declaration** : I **HAVE NOT** made any reportable political donations in the last 2 years.

Address: 6 CHARNER ST

Suburb: NEWNUN Postcode:

Submission to:

Planning Services,
Department of Planning and Environment
GPO Box 39, Sydney, NSW, 2001

Attn: Director – Transport Assessments

Application Number: SSI 7485

Application Name: WestConnex M4-M5 Link

- a) EIS 6.1 (Synthesis, Page 45) states. "..... this may result in changes to both the project design and the construction methodologies described and assessed in this EIS. Any changes to the project would be reviewed for consistency with the assessment contained in the EIS including relevant mitigation measures, environmental performance outcomes and any future conditions of approval". It is unstated just who would have responsibility for such a "review(ed) for consistency", and how these changes would be communicated to the community. The EIS should not be approved till significant 'uncertainties' have been fully researched and surveyed and the results (and any changes) published for public comment (ie : the Sydney Water Tunnels issues at 12-57)
- b) The consultants for the Social and Economic Impact study is HillPDA. This company has a conflict of interest and is not an appropriate choice to do a social impact study of WestCONNex. Amongst its services it offers property valuation services and promotes property development in what are perceived to be strategic locations. HillPDA were heavily involved in work leading to the development of Urban Growth NSW and the heavily criticised Parramatta Rd Study. It is not in the public interest to use public funds on an EIS done by a company that has such a heavy stake in property development opportunities along the Parramatta Rd corridor. One of the advantages of property development along Parramatta Rd that Hill PDA promotes on its website is the 33 kilometre WestCONNex.
- c) There have been widespread reports in the media about extensive unresolved disputes regarding damages to houses in the Stage 1 M4 and Stage 2 M5 construction process. Why should the community believe that there will not be extensive damages to houses in Stage 3 ?
- d) In Leichhardt serious safety concerns about the choice of the Darley Rd site have been raised by the Inner West Council and an independent engineer's report. Despite countless meetings between local residents and SMC and RMS over 12 months, none of the serious and legitimate concerns raised by the residents have even been acknowledged. This is a massive breach of community trust and seriously questions the integrity of the EIS.
- e) The EIS states that an alternative truck movement is proposed which involves use of the City West Link and no need for spoil trucks to access Darley Road. This proposal is supported, subject to further information about potential impacts being provided. The EIS should not be approved on its current basis which provides for 170 heavy and light vehicles accessing Darley Road on a daily basis. This will create unacceptable safety issues and noise impacts for adjacent homes while also compromising pedestrian and bicycle access to the light rail and bay run. It will also lead to truck chaos on this critical arterial road providing access to and across the City west Link. The current proposal which provides for truck movements solely on Darley Road should not be approved and approval should only be given to the alternative proposal. I repeat however my objection to the selection of this site altogether, but propose the least worst impact should be chosen if this site is to be used.
- f) The justification for this project relies on the completion of other projects such as the Western Harbour Tunnel which has not yet been planned, let alone approved.

Campaign Mailing Lists : I would like to volunteer and/or be informed about the anti-WestConnex campaigns - My details must be removed before this submission is lodged, and must be used only for campaign purposes and must not be divulged to other parties

Name _____ Email _____ Mobile _____

Submission from:	Submission to:
Name: <u>Carsten Jorgensen</u>	Planning Services, Department of Planning and Environment GPO Box 39, Sydney, NSW, 2001
Signature: <u>[Signature]</u>	Attn: Director – Transport Assessments
Please include my personal information when publishing this submission to your website Declaration : I HAVE NOT made any reportable political donations in the last 2 years.	Application Number: SSI 7485 Application
Address: <u>69 ROSE ST</u>	Application Name: WestConnex M4-M5 Link
Suburb: <u>CHIPPENDALE</u> Postcode: <u>2008</u>	

I submit this objection to the WestConnex M4-M5 Link proposals as contained in the EIS application # SSI 7485, for the following reasons, and ask that the Minister reject the application.

- I. The EIS admits that air pollutants will exceed permitted levels along the Canal Rd used to access the St Peters Interchange because the traffic will be heavier. This is an unacceptable impact which will adversely affect vehicle users because it is known that people in their vehicles are not protected from the air pollution, as well as anyone on foot or cycling in the streets around the interchange. No amelioration is offered.
- II. The EIS states that traffic congestion around the St Peters Interchange is expected to be worse after completion of the M5 and the M4-M5 Link particularly in the evening peak hour. The EIS admits that this will have a "moderate negative" impact on the neighbourhood in increasing pollution (also admitted separately) therefore in health impacts, on safety for foot and cycle traffic but also for vehicles and on the local amenity.
- III. The traffic around St Peters expected to be heavier because of the increased road access to the new Interchange will adversely affect our community because moving around to our parks and to the shops, to the buses and to the train stations, for pedestrians and cars, will be more difficult. Our community is being sacrificed for the marginal improvement in traffic movement elsewhere in Sydney. No measures to ameliorate the impact are mentioned. This is unacceptable.
- IV. The EIS admits that the increased traffic congestion around the St Peters Interchange will impact on bus running times especially in the evening peak hour and increase the time taken (2.5 minutes, which seems optimistic). The 422 bus and associated cross city services which use the Princes Highway are notorious for irregular running times because of the congestion on the Princes highway and cross roads, so an admitted worsening of the running time will adversely impact the people who are dependent on the buses. This will be compounded by the loss of train services at St Peters station while it is closed for the Sydney Metro build and then subsequently when it re-opens. In all the impact of the new M5 and the M4-M5 link is to worsen access to public transport significantly for the residents of the St Peters neighbourhood.
- V. It is obvious the NSW government is in a desperate rush to get planning approval for the M4/M5. It has only allowed 60 days for comment yet the M4/M5 project is the most expensive and complicated stage of WestConnex. Critically, it involves building three layers of underground tunnels under parts of Rozelle. Such tunnelling does not exist anywhere in the world and as yet there are no engineering plans for this complex construction. Approval depends on senior staff in NSW Planning compliantly agreeing to tick off on the EIS, as was done with the New M5 and the M4. This demonstrates a wanton disregard for the safety of the residents of Rozelle and those who will be using the tunnel. WHAT IS THE RUSH?

Campaign Mailing Lists : I would like to volunteer and/or be informed about the anti-WestConnex campaigns - My details must be removed before this submission is lodged, and must be used only for campaign purposes and must not be divulged to other parties

Name _____ Email _____ Mobile _____

I object to the WestConnex M4-M5 Link proposals as contained in the EIS application # SSI 7485, for the reasons set out below.

Name: Maiian Andrews

Signature: MAIA

Please **include** my personal information when publishing this submission to your website

Declaration: I **HAVE NOT** made any reportable political donations in the last 2 years.

Address: 190 Edgware Rd

Suburb: Newtown Postcode: 2051

Submission to:

Planning Services,
Department of Planning and
Environment
GPO Box 39, Sydney, NSW, 2001

Attn: Director - Transport Assessments

Application Number: SSI 7485

Application Name: WestConnex M4-M5
Link

- A. The EIS lacks sufficient focus on traffic congestion in the suburbs of Alexandria and Erskineville. Are these being ignored because they will be even more congested than currently.
- B. The EIS states that construction noise levels would exceed the relevant goals without additional mitigation. The additional mitigation is mentioned but not proposed. All possible mitigation should be included as a condition of approval. The EIS acknowledges that substantial above ground invasive works will be required to demolish the Dan Murphys building and establish the road. The EIS noise projections indicate that for 10 weeks residents will suffer unacceptable noise impacts. The EIS does not contain a plan to manage or mitigate this terrible impact. There is no detail as to which homes will be offered (if at all) temporary relocation; there are no details of any noise walls or what treatments will be provided to individual homes that are badly affected. The approval needs to contain detail as to how this unacceptable impact will be managed and minimised during the construction period and, in particular, during site establishment.
- C. I object to the selection of the Darley Road site on the basis that the works required (demolition and surface works) will create unacceptable and unbearable noise and vibration impacts for extended periods. The EIS indicates that at least 36 homes will basically be unliveable during this period. In addition, the planned 170 heavy and light vehicles will considerably worsen the impact of construction noise.
- D. I am concerned that the EIS provides no reasons why the City of Sydney's alternative plan might not be preferable to the proposed WestCONnex.
- E. The EIS was prepared by global engineering firm AECOM, which also prepared the EIS for Stages 1 and 2. When he approved these earlier stages, the then Minister for Planning Rob Stokes pointed to conditions of approval that would minimise impacts on communities. But the impacts have turned out to worse than expected.
- F. An on-line interactive map was published with the M4-M5 Concept Design that indicated a very wide yellow 'swoosh' that is upwards of a kilometre wide in some sections of the M4-M5 proposals. SMC have NEVER publicly published or acknowledged that the contractor to be appointed to build the tunnels will be 'encouraged' to do so within the yellow swoosh footprint, but may go outside the indicative swoosh area if found necessary after further geotech and survey work. The proposed Sydney Water Tunnels surveys (EIS 12-57) could potentially see a dramatic change in the tunnel alignments in the Newtown area. Why were these surveys not done during the past three years such that 'definitive' rather than 'indicative' alignments could be published. The EIS should be withdrawn till such time that it is a true and fair 'definitive' document open for genuine public comment.

Campaign Mailing Lists: I would like to volunteer and/or be informed about the anti-WestConnex campaigns - My details must be removed before this submission is lodged, and must be used only for campaign purposes and must not be divulged to other parties

Name _____ Email _____ Mobile _____

I object to the WestConnex M4-M5 Link proposals as contained in the EIS application
SSI 7485, for the reasons set out below.

Name: Marian Andrews

Signature: [Signature]

Please **include** my personal information when publishing this submission to your website

Declaration: I HAVE NOT made any reportable political donations in the last 2 years.

Address: 190 Edgware Rd

Suburb: Greenwich Postcode: 2042

Submission to:

Planning Services,
 Department of Planning and Environment
 GPO Box 39, Sydney, NSW, 2001

Attn: Director – Transport Assessments

Application Number: SSI 7485 Application

Application Name: WestConnex M4-M5 Link

- A. The EIS states that the Rozelle interchange and the surrounds of the Anzac Bridge are currently close to capacity. With the proposed project construction the area is going to be subjected to a huge increase in vehicle movements throughout the area for 5 years. Even the 'with project' scenario states that this area will experience no improvement and if anything the current situation will be worse. This is totally unacceptable and proves that the whole project is a complete White Elephant. Indeed it is stated in the EIS that the only way to mitigate for this situation by 2033 is for the working population to adjust their work hours. "Due to forecast congestion, some of this traffic is predicted not to be able to start or finish their journey within the peak period. Some drivers will therefore choose to make their journey either earlier or later in the peak period to avoid delay. This behavior is called 'peak spreading'..." This is a categorical admission of failure of this complete project and a stupendous waste of Tax Payers money.
- B. No need for 'dive' site - Leichhardt. There is no need for the Darley Road site, other than a time saving (tunneling) of several months. It is unacceptable that the community should be forced to endure 5 years of severe disruption to accommodate the timetable of the private contractors. The EIS should not be approved on the basis that it contains provision for the Darley Road site without any proper justification as for its need.
- C. 371 homes and hundreds of residences near the Darley Rd construction site will be affected by noise sufficient to cause sleep disturbance. The EIS promises negotiation over mitigation on a one by one basis. This is not acceptable to me. On other projects those with less bargaining power or social networks have been left more exposed. There is no certainty in any case that additional measures would be taken or be effective. This is another unacceptable impact of this project and reason why it should be opposed.
- D. The EIS is misleading because it discusses the creation of 14,350 direct jobs during construction. It omits the fact that jobs have also been lost because of acquisition of businesses, many of which were long-standing and employed hundreds of workers. (Executive Summary xviii)
- E. This EIS provides no basis on which to approve such a complex project including the building of interchanges underneath Sydney suburbs Rozelle and Leichhardt. It would be absurd to approve the building of up to three tunnels under people's homes on the basis of such flimsy information.
- F. The social and economic impact study notes the high value placed on community networks and social inclusion but does nothing to seriously evaluate the social impacts on these of WestCONnex. Any genuine assessment would draw on experience with the New M5 and M4 East rather than ignoring it. This lack of genuine engagement with social impact reduces the study to the level of a demographic description and a series of bland value statement

Campaign Mailing Lists: I would like to volunteer and/or be informed about the anti-WestConnex campaigns - My details must be removed before this submission is lodged, and must be used only for campaign purposes and must not be divulged to other parties

Name _____ Email _____ Mobile _____

I object to the WestConnex M4-M5 Link proposals as contained in the EIS application # SSI 7485, for the reasons set out below.

Name: Anthony Barak

Signature: [Signature]

Please include / delete (cross out or circle) my personal information when publishing this submission to your website **Declaration** : I HAVE NOT made any reportable political donations in the last 2 years.

Address: 144 Denison St

Suburb: Newtown Postcode: 2042

Submission to:

Planning Services,
Department of Planning and Environment
GPO Box 39, Sydney, NSW, 2001

Attn: Director – Transport Assessments

Application Number: SSI 7485 Application

Application Name: WestConnex M4-M5 Link

- o The EIS at 12-57 describes potentially serious problems where mainline tunnels alignment crosses key Sydney Water utility services that service Sydney's eastern and southern suburbs. Why is SMC proposing tunnelling within metres of these critical services when no accurate surveying has been done? And when there is only limited information available about the strength of these water tunnels? The community can have no confidence in the EIS proposals that are incomplete and possibly negligent. The EIS proposals and application should not be approved till these issues are definitively resolved and publicly published.
- o Why the so called 'King Street Gateway' been excluded in the analysis of cumulative impacts of other projects?
- o There has been no independent consideration of alternatives, in particular of a major expansion of commuter rail transport. The Department should reject this inadequate EIS and have a review of the flawed processes that have already led to massive expenditure on the inadequate option of privatised toll roads. This proposal is out of step with contemporary urban planning.
- o I object to the fact that the WestConnex Traffic Model has not been released to Councils and the community.
- o SMC have made it all but impossible for the community to access hard copies of the EIS outside normal working and business hours. The Newtown Library only has one copy of the EIS, and has extremely limited opening hours. Monday and Wednesday: 10am to 7pm. Tuesday: 10am to 6pm. Thursday and Friday: 10am to 5pm. Saturday and Sunday: 11am to 4pm. This restricted access does NOT constitute open and fair community engagement.
- o Given the high cost of the tolls and their anticipated annual increase it is also expected that there will be an increase on traffic generally on local roads as motorists avoid the tollways. This can already be seen on Parramatta Rd immediately the new M4 tolls were activated. We expect exactly the same effect in the roads around the interchange, including the Princes Highway, King St, Edgeware and Enmore Roads and through the streets of Erskineville and Alexandria.
- o EIS 6.1 (Synthesis, Page 45) describes the Process for addressing project uncertainties. "The EIS is based on the concept design developed for the project. As such, it is to be expected that some uncertainties exist that will need to be resolved during detailed design and construction and operational planning. As described in Chapter 1, construction contractors (for each stage of the project) would be engaged during detailed design to provide greater certainty on the exact locations of temporary and permanent facilities and infrastructure as well as the construction methodology to be adopted. This may result in changes to both the project design and the construction methodologies described and assessed in this EIS. Any changes to the project would be reviewed for consistency with the assessment contained in the EIS including relevant mitigation measures, environmental performance outcomes and any future conditions of approval". The EIS should not be approved till the bulk of these 'uncertainties' have been fully researched and surveyed and the results (and any changes) published for public comment.
- o I object to the publication of this EIS only 14 days after the final date for submission of comments on the concept design. At the time this EIS was approved for publication, there had been no public response to the public submissions on the design. It was not possible that the community's feedback was considered let alone assessed before the EIS model was finalised. The rushed process exposes the fundamental lack of integrity in the feedback process and treats the community with contempt.
- o Stage 3 is the most complex and expensive stage of WestConnex, yet there are no detailed construction plans. It is not enough to say there will be mitigation if negative impacts unfold. An EIS should assess risks and be able to predict whether they are worth risking and if so, what mitigation should be necessary.
- o The assessment and solution to potentially serious problems described in the EIS at 12-57 (where mainline tunnels alignment crosses key Sydney Water utility services that service Sydney's eastern and southern suburbs) is "based on assumptions about the strength and stiffness of the water tunnels given that limited information about the design and condition of these assets was available. Detailed surveys should be undertaken to verify the levels and condition of these Sydney Water assets. A detailed assessment would be carried out in consultation with Sydney Water to demonstrate that construction of the M4-M5 Link tunnels would have negligible adverse settlement or vibration impacts on these tunnels. A settlement monitoring program would also be implemented during construction to validate or reassess the predictions should it be required." The community can have no confidence in the EIS proposals that are incomplete and possibly negligent. The EIS proposals and application should not be approved till these issues are definitively resolved and publicly published.

Campaign Mailing Lists : I would like to volunteer and/or be informed about the anti-WestConnex campaigns - My details must be removed before this submission is lodged, and must be used only for campaign purposes and must not be divulged to other parties

Name _____ Email _____ Mobile _____

Attention Director Infrastructure Projects, Planning Services, Department of Planning and Environment GPO Box 39, Sydney, NSW, 2001	Name: <u>PAITLYN MARTIN</u>	
Application Number: SSI 7485	Address: <u>100 CARDIGAN ST</u>	
Application Name: WestConnex M4-M5 Link	Suburb: <u>STANMORE</u>	Postcode <u>2048</u>
Please <u>include</u> my personal information when publishing this submission to your website Declaration : I HAVE NOT made any reportable political donations in the last 2 years.		
Signature: <u>Caithlyn J. Martin</u>		

I object to the whole of the WestConnex Project, and the specific WestConnex M4-M5 Link proposals as contained in the EIS application, for the following reasons:

- The EIS social and economic impact study acknowledged the high value placed on retaining trees and vegetation in the affected area but does not mention that WestConnex has already destroyed more than 1000 trees in the St Peters Alexandria area around Sydney Park alone.
- The EIS claims to have saved Blackmore Park and Easton Park due to negative community feedback. I am concerned that this is a false claim and that this site was never really in contention due to other physical factors. I would like NSW Planning to investigate whether this claim is correct to have heeded the community is false or not.
- The Air quality data is confusing and is not presented in a form that the community can interpret. The lack of clarity leads to a suspicion that areas of concern are being covered up.
- I am completely opposed to approving a project in which the Air quality experts recommend rather than filtering stacks extra stacks could be added later.
- The EIS acknowledges that impacts of construction should M4M5 get approval will worsen traffic congestions on Parramatta Rd. In these circumstances it would be outrageous for motorists to be asked to pay up to up to \$20 a day in tolls. I object to the fact that this is not considered or factored into the traffic analysis.
- Streets in Haberfield would be subject to heavy vehicle traffic for a further four years, making at least 7 years of heavy impacts on a single suburb. The answer is not a "community strategy". Residents who believed that their pain would be over after the M4 east are now being asked to sustain a further four years of impacts. No compensation or serious mitigation is suggested.
- The EIS acknowledges that four years of M4/M5 construction would have a negative economic and social impact across the Inner West through interrupted traffic routes, slower traffic times, disruption with public transport, interruption with businesses and loss of connections across communities. This finding highlights the need for a proper cost benefit analysis for the project. Such social costs should not simply be dismissed with the promise of a construction plan into which the community has not input or powers to enforce.
- I do not consider it acceptable that cycling/pedestrian routes should be changed for four years in Annandale and Rozelle in ways that will make cycling more difficult and walking less possible for residents with reduced mobility. These are vital community transport routes.

Campaign Mailing Lists : I would like to volunteer and/or be informed about the anti-WestConnex campaigns - My details must be removed before this submission is lodged, and must be used only for campaign purposes and must not be divulged to other parties

Name _____ Email _____ Mobile _____

Attention Director Infrastructure Projects, Planning Services, Department of Planning and Environment GPO Box 39, Sydney, NSW, 2001	Name: CATLYN MARTIN
Application Number: SSI 7485	Address: 100 CARDIGAN ST STANMORE
Application Name: WestConnex M4-M5 Link	Suburb: STANMORE Postcode 2048
	Signature: Catlyn J. Martin
Please <u>include</u> my personal information when publishing this submission to your website Declaration: I HAVE NOT made any reportable political donations in the last 2 years.	

I object to the whole of the WestConnex Project, and the specific WestConnex M4-M5 Link proposals as contained in the EIS application, for the following reasons:

- i. 1.1599 residences or thousands of residents would have noise levels in the evening sufficient to cause sleep disturbance. The technical paper in EIS acknowledges that this is the case, even allowing for acoustic sheds and noise walls. Sleep disturbance has health risks including heightened stress levels and risk of developing dementia. This is simply not acceptable.
- ii. There is a higher than average number of shift workers in the Inner West. The EIS acknowledges that even allowing for mitigation measures such as acoustic sheds and noise walls, shift workers will be more vulnerable to impacts of years of construction work and will consequently be at risk of a loss of quality of life, loss of productivity and chronic mental and physical illness.
- iii. 371 homes and hundreds of residences near the Darley Rd construction site will be affected by noise sufficient to cause sleep disturbance. The EIS promises negotiation over mitigation on a one by one basis. This is not acceptable to me. On other projects those with less bargaining power or social networks have been left more exposed. There is no certainty in any case that additional measures would be taken or be effective. This is another unacceptable impact of this project and reason why it should be opposed.
- iv. 602 homes and more than a thousand residents near Rozelle construction sites would be affected by noise sufficient to cause sleep disturbance even if acoustic sheds and noise walls are used. The EIS promises negotiation to provide even more mitigation on a one by one basis. This is not acceptable to me. As other projects have demonstrated, those with less bargaining power or social networks have been left more exposed. In any case, there is no certainty that additional measures would be taken or be effective. Experience on the New M5 has shown that residents who are affected badly by noise are being refused assistance on the basis that an unknown consultant does not consider them to be sufficiently affected. Night time noise is therefore another unacceptable impact of this project and reason why it should be opposed.
- v. I am very concerned by the finding that 162 homes and hundreds of individual residents including young children, students and people at home during the day will be highly affected by construction noise. These homes are spread across all construction sites. The predicted levels are more than 75 decibels and high enough to produce damage over an eight hour period. Such noise levels will severely impact on the health, capacity to work and quality of life of residents. NSW Planning should not give approval for this, especially based on the difficulties residents near M4 East, M4 Widening and New M5 residents have experienced in achieving notification and mitigation M4 east and New M5. A promise of some future plan to mitigate by a construction company yet to be nominated is certainly not sufficient.

Campaign Mailing Lists : I would like to volunteer and/or be informed about the anti-WestConnex campaigns - My details must be removed before this submission is lodged, and must be used only for campaign purposes and must not be divulged to other parties

Name _____ Email _____ Mobile _____


Attention Director Infrastructure Projects, Planning Services, Department of Planning and Environment GPO Box 39, Sydney, NSW, 2001	Name: CATLYN MARTIN
Application Number: SSI 7485	Address: 100 CARDIGAN ST
Application Name: WestConnex M4-M5 Link	Suburb: STANMORE Postcode 2048
<p style="text-align: center;">Please <u>include</u> my personal information when publishing this submission to your website Declaration: I HAVE NOT made any reportable political donations in the last 2 years.</p>	
	Signature: Catlyn J. Martin

I object to the whole of the WestConnex Project, and the specific WestConnex M4-M5 Link proposals as contained in the EIS application, for the following reasons:

- A. Experience has shown that construction and other plans by WestConnex are often regarded as flexible instruments. Any action to remedy breaches depends on residents complaining and Planning staff having resources to follow up which is often not the case. I find it unacceptable that the EIS is written in a way that simply ignores problems with other stages of WestConnex.
- B. Why are two different options being suggested for Haberfield? It is clear that both of these are unacceptable and will expose residents to unnecessary traffic danger, congestion and disruption with capacity to enjoy their homes and environment. It is insulting that the EIS acknowledges this but offers not solution other than to go ahead.
- C. I do not consider so many disruptions of pedestrian and cycle ways to be a 'temporary' impact. Four years in the life of a community is a long time. The EIS acknowledges that there will be more danger in the environment around construction sites. It is a serious matter to deliberately take steps to reduce the safety of a community, especially when as the traffic analysis shows there will be a legacy of traffic congestion even in 2033. A promise of a plan is NOT an answer to those concerned about the impacts.
- D. The impact of the project on cycling and walking will be considerable around construction sites. The promise of a construction plan is not sufficient. There has not been sufficient consultation or warning given to those directly affected or interested organisations. There needs to be a longer period of consultation so that the community can be informed about the added dangers and inconvenience, especially when you consider that it is over a 4 year period.
- E. Rozelle is an old and historic suburbs of Sydney. The damage that this project would do in destruction of homes, other buildings and vegetation is unacceptable, especially when the project would leave a legacy of traffic congestion in the area.
- F. It is outrageous to suggest that four unfiltered stacks would be built in one area, Rozelle
- G. Rather than adding to pollution, the NSW government should be seeking ways to reduce emissions. It is not acceptable to argue that worsening pollution is not a problem simply because it is already bad.
- H. A lot of work has gone into building cycling and pedestrian routes in Rozelle and Annandale. Interference and disruption of routes for four years is not a 'temporary' imposition.

Campaign Mailing Lists : I would like to volunteer and/or be informed about the anti-WestConnex campaigns - My details must be removed before this submission is lodged, and must be used only for campaign purposes and must not be divulged to other parties

Name _____ Email _____ Mobile _____

Attention Director Infrastructure Projects, Planning Services, Department of Planning and Environment GPO Box 39, Sydney, NSW, 2001	Name: DARRIN JENKINS
Application Number: SSI 7485	Address: 1 RANDLE ST Suburb: NEWTON Postcode: 2042
Application Name: WestConnex M4-M5 Link	Signature: 
<p align="center">Please include my personal information when publishing this submission to your website Declaration: I HAVE NOT made any reportable political donations in the last 2 years.</p>	

I object to the whole of the WestConnex Project, and the specific WestConnex M4-M5 Link proposals as contained in the EIS application, for the following reasons:

- I. The EIS social and economic impact study acknowledged the high value placed on retaining trees and vegetation in the affected area but does not mention that WestConnex has already destroyed more than 1000 trees in the St Peters Alexandria area around Sydney Park alone.
- II. The EIS claims to have saved Blackmore Park and Easton Park due to negative community feedback. I am concerned that this is a false claim and that this site was never really in contention due to other physical factors. I would like NSW Planning to investigate whether this claim is correct or whether the community is false or not.
- III. The Air quality data is confusing and is not presented in a form that the community can interpret. The lack of clarity leads to a suspicion that areas of concern are being covered up.
- IV. I am completely opposed to approving a project in which the Air quality experts recommend rather than filtering stacks extra stacks could be added later.
- V. The EIS acknowledges that impacts of construction should M4M5 get approval will worsen traffic congestions on Parramatta Rd. In these circumstances it would be outrageous for motorists to be asked to pay up to up to \$20 a day in tolls. I object to the fact that this is not considered or factored into the traffic analysis.
- VI. Streets in Haberfield would be subject to heavy vehicle traffic for a further four years, making at least 7 years of heavy impacts on a single suburb. The answer is not a "community strategy". Residents who believed that their pain would be over after the M4 east are now being asked to sustain a further four years of impacts. No compensation or serious mitigation is suggested.
- VII. The EIS acknowledges that four years of M4/M5 construction would have a negative economic and social impact across the Inner West through interrupted traffic routes, slower traffic times, disruption with public transport, interruption with businesses and loss of connections across communities. This finding highlights the need for a proper cost benefit analysis for the project. Such social costs should not simply be dismissed with the promise of a construction plan into which the community has not input or powers to enforce.
- VIII. I do not consider it acceptable that cycling/pedestrian routes should be changed for four years in Annandale and Rozelle in ways that will make cycling more difficult and walking less possible for residents with reduced mobility. These are vital community transport routes.

Campaign Mailing Lists : I would like to volunteer and/or be informed about the anti-WestConnex campaigns - My details must be removed before this submission is lodged, and must be used only for campaign purposes and must not be divulged to other parties

Name _____ Email _____ Mobile _____

Submission to: Planning Services, Department of Planning and Environment GPO Box 39, Sydney, NSW, 2001	Name: <i>Anne Saxe</i> <i>Lebow</i> Signature: <i>[Signature]</i>
Attention: Director – Transport Assessments	Please <u>include</u> my personal information when publishing this submission to your website Declaration: I HAVE NOT made any reportable political donations in the last 2 years.
Application Number: SSI 7485 Application Name: WestConnex M4-M5 Link	Address: <i>66 Emore Rd</i> Suburb: <i>Newtown</i> Postcode <i>2042</i>

I submit this objection to the WestConnex M4-M5 Link proposals as contained in the EIS application # SSI 7485, for the following reasons, and ask that the Minister reject the application

- | | |
|---|---|
| <p>A. There will be 5 entrances/exits to the Rozelle Yards site off Lilyfield Road for light vehicles and 2 entrances/exits for Heavy vehicles off the City West Link. The 2 entrances on the City West Link, one opposite the exit of the Crescent and one 400 metres further West on the City West Link will have to have traffic controls set up to allow trucks to access and exit. This will lead to a big increase in congestion in this area, the main route to Anzac Bridge and Victoria Rd.</p> <p>B. Unacceptable noise levels will accompany the construction of this massive interchange. No analysis has been provided of the magnitude of increased noise pollution which will adversely affect the local citizens.</p> <p>C. The EIS permits trucks to access local roads in exceptional circumstances which includes queuing at the site. Given the constraints of the Darley Road site queuing will be the usual situation. The EIS needs to be amended to remove queuing as an exceptional circumstance. The truck movements should properly managed by the contractor so that there is no queuing. This exception will make it easier for contractors to neglect their obligation to monitor and manage truck movements in and out of the site and needs to be removed. The EIS needs to specifically mention all local streets abutting Darley Road and expressly prohibited truck movements (including parking) on these streets. This should include all streets from the north (James St) to the south (Falls Road), which are near the project footprint.</p> | <p>D. The EIS states that 'Impacts associated with property acquisition would be managed through a property acquisition support service.' There is no reference as to how this support service will be more effective than that currently offered. There were many upset residents and businesses who did not believe they were treated in a respectful and fair manner in earlier stages. The EIS needs to include details as to lessons learned from earlier projects and how this will be improved for the M4-M5 impacted residents and businesses. (Executive Summary xviii)</p> <p>E. The Darley Road site should be rejected because it involves acquiring Dan Murphy's. This business was re-novated and opened with full knowledge that it was to be acquired. The lessee and sub-lessees should not be permitted compensation in these circumstances. The demolition of the entire building (which the EIS confirms will occur) is wasteful and represents mismanagement of public resources.</p> <p>F. The EIS at 7-25 refers to 876 comments (limited to 140 characters) made via the collaborative map on the Concept Design 'up to July' that were considered in the preparation of the EIS. It does not mention the many hundreds of extended written submissions that were lodged in late July and early August. These critical 'community engagement' feedback submissions have clearly not been considered in the preparation of the EIS. This casts doubt over the integrity of the entire EIS process.</p> |
|---|---|

I object to the WestConnex M4-M5 Link proposals as contained in the EIS application # SSI 7485, for the reasons set out below.

Name: Poppy Burnett

Signature: [Signature]

Please **include** my personal information when publishing this submission to your website **Declaration** : I **HAVE NOT** made any reportable political donations in the last 2 years.

Address: 9 Benham St

Suburb: Dulwich Hill Postcode: 2203

Submission to:

Planning Services,
Department of Planning and Environment
GPO Box 39, Sydney, NSW, 2001

Attn: Director – Transport Assessments

Application Number: SSI 7485

Application Name: WestConnex M4-M5
Link

- I. It is clear from reading the EIS that the impacts of the project on traffic congestion and travel times across the region during five years of construction will be negative and substantial. Five years is a long time. At the end of the day, the result of the project will also be more traffic congestion although not necessarily in the same places as now. There needs to be a serious cost benefit analysis before the project proceeds further.
- II. The impact of the project on cycling and walking will be considerable around construction sites. The promise of a construction plan is not sufficient. There has not been sufficient consultation or warning given to those directly affected or interested organisations. There needs to be a longer period of consultation so that the community can be informed about the added dangers and inconvenience, especially when you consider that it is over a 4 year period.
- III. Flooding – Leichhardt. Darley Road and adjacent streets such as Hubert St are exposed to flood. The flood impact could be exacerbated by the disruption or blockage of existing drainage networks, which are risks identified in the EIS. The EIS has not assessed whether the identified risk to the existing drainage network will cause increased risk of flood damage to flood lots and it fails to take account of the Inner West Council's Leichhardt Floodplain Risk Management Plan which contains recommended flood modification options. The EIS has not assessed whether its drainage infrastructure will impede the Inner West Council's Leichhardt Floodplain Risk Management Plan option HC_FM3 to lay additional pipes/culverts from Elswick Street to Hawthorne Canal (via Regent Street and Darley Road). RMS has not assessed whether its drainage infrastructure will impede Inner West Council's Leichhardt Floodplain Risk Management Plan option HC_FM4 to lay additional pipes/ culverts from William Street to Hawthorne Canal via Hubert Street and Darley Road. The EIS should not be approved as it has not properly explained or assessed these impacts.
- IV. Discharge of water into storm water at Blackmore Oval – Leichhardt The permanent substation and water treatment plant proposed for the Darley Road site facility should not be approved as part of the EIS. It proposes discharging water from the tunnels into the storm water canal near Blackmore Oval. This will devastate our waterways and impact negatively on the amenity of the bay which has four rowing clubs in close proximity. In addition, the environmental impacts of this discharge are not properly set out in the EIS.
- V. Are there other potentially serious problems with Sydney Water utility services (described at EIS 12-57) or with other utilities in other suburbs or along the proposed M4-M5 tunnel alignment ? If so, the EIS proposals and application should not be approved till these are all disclosed, researched, surveyed and the resolution publicly published.

Campaign Mailing Lists : I would like to volunteer and/or be informed about the anti-WestConnex campaigns - My details must be removed before this submission is lodged, and must be used only for campaign purposes and must not be divulged to other parties

Name _____ Email _____ Mobile _____

Attention Director Infrastructure Projects, Planning Services, Department of Planning and Environment GPO Box 39, Sydney, NSW, 2001	Name: <u>Poppy Berrett</u> Address: <u>9 Ben Lom St</u>
Application Number: SSI 7485	Suburb: <u>Dulwich Hill</u> Postcode <u>2203</u>
Application Name: WestConnex M4-M5 Link	Signature: <u>[Signature]</u>
Please include my personal information when publishing this submission to your website Declaration: I HAVE NOT made any reportable political donations in the last 2 years	

I object to the whole of the WestConnex Project, and the specific WestConnex M4-M5 Link proposals as contained in the EIS application, for the following reasons:

- I. The EIS should not be approved as it does not contain any certainty for residents as to what is proposed. The EIS states 'the detail of the design and construction approach is indicative only based on a concept design and is subject to detailed design and construction planning to be undertaken by the successful contractors.' Therefore this entire process is a sham as the extent to which concerns are taken into account is not known as the contractor can simply make further changes. As the contractor is not bound to take into account community impacts outside of the strict requirements and as the contractor will be trying to deliver the project as quickly and cheaply as possible, it is likely that the additional measure proposed with respect to construction noise mitigation for (example) will not be adopted. The EIS should not be approved on the basis that it does not provide a reliable basis on which to base the approval documents. It does not provide the community with a genuine opportunity to provide meaningful feedback in accordance with the legislative obligation of the Government to provide a consultation process because the designs are 'indicative' only and subject to change. Because of this the EIS is riddled with caveats and lacks clear obligations and requirements for project delivery. The additional effect of this is that the community and other stakeholders such as the Council will be unable to undertake compliance activities as the conditions are simply too broad and lack any substantial detail.
- II. The EIS acknowledges that impacts of construction should M4M5 get approval will worsen traffic congestions on Parramatta Rd. In these circumstances it would be outrageous for motorists to be asked to pay up to up to \$20 a day in tolls. I object to the fact that this is not considered or factored into the traffic analysis.
- III. Experience on the New M5 has shown that residents who are affected badly by noise are being refused assistance on the basis that an unknown consultant does not consider them to be sufficiently affected. Night time noise is therefore another unacceptable impact of this project and reason why it should be opposed.
- IV. The EIS states that 'reasonable and feasible work practices and mitigation measures would be implemented to minimise potential noise impacts due to activities occurring at the Darley Road civil and tunnel site.' 96-52) This is not good enough. The EIS does not contain any detail whatsoever of these proposal on which they can comment. In addition, there is no requirement that measures will in fact be introduced to address noise impacts. The approval conditions need to contain detail of specific noise mitigation measures that are mandated and can be enforced.

Campaign Mailing Lists : I would like to volunteer and/or be informed about the anti-WestConnex campaigns - My details must be removed before this submission is lodged, and must be used only for campaign purposes and must not be divulged to other parties

Name _____ Email _____ Mobile _____

I object to the WestConnex M4-M5 Link proposals as contained in the EIS application # SSI 7485, for the reasons set out below.

Name: Poppy Burwell

Signature: [Signature]

Please **include** my personal information when publishing this submission to your website

Declaration : I **HAVE NOT** made any reportable political donations in the last 2 years

Address: 9 Benham St Dulwich Hill

Suburb: Dulwich Hill Postcode: 2203

Submission to:

Planning Services,
Department of Planning and
Environment
GPO Box 39, Sydney, NSW, 2001

Attn: Director - Transport Assessments

Application Number: SSI 7485

Application Name: WestConnex M4-M5
Link

- ◇ (6-51) The EIS needs to mandate that these measures are in place. Where mentioned, the acoustic shed that is considered offers the lower grade noise protection. This is despite the fact that 36 'sensitive receivers' are identified in the EIS, who will have extreme noise disturbance through much of the 5-year construction period. In addition, the acoustic shed covers only the spoil and spoil handling area and not the tunnel entrances and exits. The highest level of noise protection, which is only suggested in the EIS, needs to be mandated in the EIS. In addition, the shed needs to cover both the entrance and exit to the site and not simply the spoil handling areas. The independent engineer's report (commissioned by the Inner West council) states that it is likely, because of the elevated position of the site, that it is likely an acoustic shed will not contain the noise to an acceptable level. In addition, a temporary access tunnel will be built from the top of the site and run directly under homes in James Street. These homes will be unacceptably impacted by the construction noise and truck movements without these additional measures
- ◇ The EIS states that these will occur near the Darley Road site. There is no detail provided, nor is there a process by which residents can influence such decisions. The Inner West Council's documents state that Darley Road is not built to normal road requirements and safety standards, as it was established as an access road for the former goods line. Two fatalities have occurred near the site location, with many accidents. The Council has been trying to make Darley Road a safer route for many years. Elwick Street North for example was partially closed as a result of a fatality. The approval conditions need to make it clear that all road closures need to be made in consultation with residents affected and that the safety issues are adequately addressed. No arterial traffic from Darley Road should be allowed to be diverted onto narrow local roads
- ◇ EIS is Indicative only - The EIS should not be approved as it does not contain any certainty for residents as to what is proposed and does not provide a basis on which the project can be approved. The EIS states 'the detail of the design and construction approach is indicative only based on a concept design and is subject to detailed design and construction planning to be undertaken by the successful contractors.' The community will have no opportunity to comment on the Preferred Infrastructure Report which forms the basis of the approval conditions. This means the community will have limited say in the management of the impacts identified in the EIS. The EIS needs to provide an opportunity for the community to meaningfully input into this report and approval conditions.

Campaign Mailing Lists : I would like to volunteer and/or be informed about the anti-WestConnex campaigns - My details must be removed before this submission is lodged, and must be used only for campaign purposes and must not be divulged to other parties


Name _____ Email _____ Mobile _____

Attention Director

Application Number: SSI 7485

Infrastructure Projects, Planning Services,
Department of Planning and Environment
GPO Box 39, Sydney, NSW, 2001

Application Name: WestConnex M4-M5 Link

Name: Poppy BurgettSignature: 


Please include my personal information when publishing this submission to your website.
I HAVE NOT made reportable political donations in the last 2 years.

Address: 9 Benham StSuburb: Durild Hill Postcode 2203**I object to the WestConnex M4-M5 Link proposals for the following reasons:**

- o I do not consider it acceptable that cycling/pedestrian routes should be changed for four years in Annandale and Rozelle in ways that will make cycling more difficult and walking less possible for residents with reduced mobility. These are vital community transport routes.
- o Rather than adding to pollution, the NSW government should be seeking ways to reduce emissions. It is not acceptable to argue that worsening pollution is not a problem simply because it is already bad.
- o The Air quality data provided in the EIS is confusing and is not presented in a form that the community can interpret. The lack of clarity leads to a suspicion that areas of concern are being covered up.
- o The EIS refers to be construction impacts as being 'temporary'. I do not consider a five year construction period to be temporary.
- o The social and economic impact study notes the high value placed on community networks and social inclusion but does nothing to seriously evaluate the social impacts on these of WestCONnex. Any genuine assessment would draw on experience with the New M5 and M4 East rather than ignoring it. This lack of genuine engagement with social impact reduces the study to the level of a demographic description and a series of bland value statement
- o Crash statistics – City West Link and James St intersection. The EIS only analyses crash statistics near the interchanges. It does not provide any detail as to the number of crashes at the James St/City West Link intersection which, on Transport for NSW's own figures, is the third most dangerous intersection in the inner west. Nor does it comment on the two fatalities that occurred on Darley Road near the proposed construction site. The EIS needs to detail the increased risk in crashes that will be caused by the additional 170 vehicles a day that are proposed to enter and leave Darley Road during the construction period.
- o Impacts not provided – Permanent water treatment plant and substation – The EIS states that there will be an office, worker parking and buildings to accommodate this facility on a permanent basis. It does not provide any detail as to – noise impacts, numbers of workers on site, any health risks associated with the facility. This is simply inadequate and the decision to locate this facility should be subject to a thorough assessment and approval process. It should not be approved as part of this EIS as there is simply no detail provided about the impact of this facility on the amenity of the area.

Campaign Mailing Lists : I would like to volunteer and/or be informed about the anti-WestConnex campaigns - My details must be removed before this submission is lodged, and must be used only for campaign purposes and must not be divulged to other parties

Name _____ Email _____ Mobile _____

Attention Director Infrastructure Projects, Planning Services, Department of Planning and Environment GPO Box 39, Sydney, NSW, 2001	Name: <i>Abdulla Anwar</i>
Application Number: SSI 7485	Address: <i>75 Borrowdale way</i> Suburb: Postcode <i>Cromehreale N.S.W</i>
Application Name: WestConnex M4-M5 Link	Signature: 
Please include / delete (cross out or circle) my personal information when publishing this submission to your website Declaration: I HAVE NOT made any reportable political donations in the last 2 years	

I object to the whole of the WestConnex Project, and the specific WestConnex M4-M5 Link proposals as contained in the EIS application, for the following reasons:

- I object to this stage of the WestConnex project because it does not meet the original objectives of the project – improving road and freight access to Sydney Airport and to Port Botany. We now have the proposals for Stages 1,2 and 3 and none includes plans for the Sydney Gateway. The community is asked to support this proposal on the basis of more unplanned, unfunded projects, which are little more than ideas on a map.
- I object to Stage 3, the M4-M5 Link in particular, because I object to paying high tolls to fund a road project that does not benefit Western Sydney.
- I object to the tolls which are unfair when people living west of Parramatta really need alternative means of travelling north-south to local neighborhoods. If we had better public transport, eg, better train services and more buses which connect our suburbs, then many of us would not have to drive and this would reduce the traffic driving.
- The EIS cites 2 studies, both funded by Transurban the biggest tollway owner, to say NSW's toll roads contributed \$14 billion in benefits over ten years. Where is the evidence? Benefitting a private corporation is not the same as serving the public interest in efficient transport, reduced vehicle emissions and reduced traffic. Now we are building more tollways to "reduce" traffic congestion, emissions etc. WestConnex is not a solution and I object to using public funds to enrich a private corporation.
- The EIS admits that drivers from lower income households are more likely to travel longer distances to avoid tolls because of the cost. So you either pay the high tolls (capped at \$7.95 in 2015 dollars) or you drive for longer to avoid the tolls. We have seen this already where commuters have chose to drive on Parramatta rd not the new M4 with the new tolls. This is unfair.
- I object to the fact that the WestConnex Traffic Model has not been released to Councils and the community so it cannot be assessed. We are just told to accept all the assertions that the tollways will relieve traffic on other roads, particularly Parramatta Rd.
- Rather than adding to pollution, the NSW government should be seeking ways to reduce emissions. It is not acceptable for the EIS to argue that worsening pollution is not a problem simply because it is already bad. Car emissions are bad for people's health and for the environment.
- The money spent on this stage could have been spent on modernizing the railway signal system so the train service could be improved which would benefit the communities west of Parramatta. What commuters out west really need is an extension of the heavy rail train system. I object that we were never given a choice about it. This project should not be approved by Planning.

<p>Attention Director Application Number: SSI 7485</p> <p>Infrastructure Projects, Planning Services, Department of Planning and Environment GPO Box 39, Sydney, NSW, 2001</p> <p>Application Name: WestConnex M4-M5 Link</p>	<p>Name: <u>Kate O'Donnell</u></p> <p>Signature: <u>K O'Donnell</u></p> <p>Please <u>include</u> my personal information when publishing this submission to your website. I HAVE NOT made reportable political donations in the last 2 years.</p> <p>Address: <u>5/18 Ethel St</u></p> <p>Suburb: <u>Erskineville</u> Postcode <u>2043</u></p>
---	---

I object to the WestConnex M4-M5 Link proposals for the following reasons:

- The EIS uses the term 'construction fatigue' to refer to the continuing impacts of construction. In St Peters construction work in relation to the M4 and M5 has been going on for years. Approval of this latest EIS will mean that construction impacts of M4 and New M5 will extend for a further five years with both construction and 24/7 tunnelling sites. In reality 'construction fatigue' means residents in St Peters losing homes and neighbours and community; roadworks physically dividing communities; sickening odours over several months, incredible noise pollution 24 hours a day and dangerous work practices putting community members at risk. These conditions have already placed enormous stress on local residents, seriously impacting health and well-being. Another 5 years will be breaking point for many residents. How is this addressed in the EIS beyond the acknowledgement of 'construction fatigue'. This is intolerable for the local community who bear the greatest cost of the construction of the M4 and M5 and the least benefit.
- In Leichhardt serious safety concerns about the choice of the Darley Rd site have been raised by the Inner West Council and an independent engineer's report. Despite countless meetings between local residents and SMC and RMS over 12 months, none of the serious and legitimate concerns raised by the residents have even been acknowledged. This is a massive breach of community trust and seriously questions the integrity of the EIS.
- The RMS has previously identified the Darley Rd site in Leichhardt as the third most dangerous traffic hazard in the Inner West. The NSW Land and Environment Court found that the location of the site couldn't safely deal with 60 bottle truck movements a week, but the M4/M5 EIS shows that more than 800 vehicles including hundreds of heavy ones will use the site each day as part of construction of M4M5 Link. HOW IS THIS POSSIBLE? why are the already acknowledged impacts being ignored.
- It has estimated that if construction goes ahead, some homes in Darley St Leichhardt will have a truck on average every 4 minutes just metres from their bedrooms. If experience in Haberfield, Kingsgrove, St Peters and Alexandria is anything to go by, residents can again expect the actual experience to be worse than predicted by the EIS. HOW IS THIS POSSIBLE? why have the serious and legitimate concerns raised by the residents not even been acknowledged.
- The EIS identifies hundreds of risks at different construction sites. In relation to these risks the EIS recommends proceeding despite the risks; or seeking a way to mitigate risks during the "detailed design" phase. That phase excludes the public altogether. That is, the M4/M5 should be approved with no calculation of risks or what mitigation may mean for impacted residents.
- EIS social impact study states that "the health and safety of residents should be prioritised around construction areas" - this is merely platitudinous in the light of the choice of Darley Rd the third most dangerous traffic intersection in the Inner West as a construction site.

Campaign Mailing Lists : I would like to volunteer and/or be informed about the anti-WestConnex campaigns - My details must be removed before this submission is lodged, and must be used only for campaign purposes and must not be divulged to other parties

Name _____ Email _____ Mobile _____

Attention Director Infrastructure Projects, Planning Services, Department of Planning and Environment GPO Box 39, Sydney, NSW, 2001	Name: <i>Marlene Carbonaro</i>
Application Number: SSI 7485	Address: <i>10/30-38 Bayview Ave</i> Suburb: <i>Undercliffe</i> Postcode <i>2206</i>
Application Name: WestConnex M4-M5 Link	Signature: <i>M. Carbonaro</i>
<p align="center">Please include my personal information when publishing this submission to your website Declaration : I HAVE NOT made any reportable political donations in the last 2 years.</p>	

I object to the whole of the WestConnex Project, and the specific WestConnex M4-M5 Link proposals as contained in the EIS application, for the following reasons:

- The social and economic impact study notes the high value placed on community networks and social inclusion but does nothing to seriously evaluate the social impacts on these of WestCONnex. Any genuine assessment would draw on experience with the New M5 and M4 East rather than ignoring it. This lack of genuine engagement with social impact reduces the study to the level of a demographic description and a series of bland value statement
- The EIS states that spoil haulage hours will be restricted but ignores the fact that the same was promised for the M4 East but these promises have been ignored repeatedly.
- The EIS states "Direct and indirect traffic disruptions are likely to be experienced on local and arterial roads in most suburbs that are in close proximity to construction sites. This would include the suburbs of Ashfield, Haberfield, St Peters, Camperdown, Annandale, Lilyfield, Leichhardt, and Rozelle." Despite this finding, the study then pushes these negative impacts aside as inevitable. There is never any evaluation of whether in the light of the negative impacts an alternative public infrastructure project might be preferable.
- The impacts on The Crescent and Annandale are massive and were not sufficiently revealed in the Concept Design to enable residents to give feedback on the negative impacts on communities and businesses in the area.
- It is clear from reading the EIS that the impacts of the project on traffic congestion and travel times across the region during five years of construction will be negative and substantial. Five years is a long time. At the end of the day, the result of the project will also be more traffic congestion although not necessarily in the same places as now. There needs to be a serious cost benefit analysis before the project proceeds further.
- Table 6.1 in Appendix Q (Social and Economic impact) is not an accurate report on the concerns of residents. It downplays concerns of Newtown, St Peters and Haberfield residents. It does not even mention concerns about additional years of construction in Haberfield and St Peters. The raises the question of whether this is a result of the failure of SMC to notify impacted residents including those on the Eastern Side of King Street and St Peters about the potential impacts of the M4 M5
- The EIS identifies a risk to children from construction traffic at Haberfield School. I find such risks unacceptable and am not satisfied with a promise of a Plan to which the public is excluding from viewing or providing feedback until it is published.

Campaign Mailing Lists : I would like to volunteer and/or be informed about the anti-WestConnex campaigns - My details must be removed before this submission is lodged, and must be used only for campaign purposes and must not be divulged to other parties

Name _____ Email _____ Mobile _____

Submission from: Name: <u>Anna Mellor</u> Signature: <u>[Signature]</u> Please include my personal information when publishing this submission to your website Declaration : I HAVE NOT made any reportable political donations in the last 2 years. Address: <u>110 Stanmore Rd</u> Suburb: <u>Stanmore</u> Postcode <u>2048</u>	Submission to: Planning Services, Department of Planning and Environment GPO Box 39, Sydney, NSW, 2001 Attn: Director – Transport Assessments Application Number: SSI 7485 Application Application Name: WestConnex M4-M5 Link
---	--

I submit this objection to the WestConnex M4-M5 Link proposals as contained in the EIS application # SSI 7485, for the following reasons, and ask that the Minister reject the application.

- 1.1599 residences or thousands of residents would have noise levels in the evening sufficient to cause sleep disturbance. The technical paper in EIS acknowledges that this is the case, even allowing for acoustic sheds and noise walls. Sleep disturbance has health risks including heightened stress levels and risk of developing dementia. This is simply not acceptable.
- There is a higher than average number of shift workers in the Inner West. The EIS acknowledges that even allowing for mitigation measures such as acoustic sheds and noise walls, shift workers will be more vulnerable to impacts of years of construction work and will consequently be at risk of a loss of quality of life, loss of productivity and chronic mental and physical illness.
- 371 homes and hundreds of residences near the Darley Rd construction site will be affected by noise sufficient to cause sleep disturbance. The EIS promises negotiation over mitigation on a one by one basis. This is not acceptable to me. On other projects those with less bargaining power or social networks have been left more exposed. There is no certainty in any case that additional measures would be taken or be effective. This is another unacceptable impact of this project and reason why it should be opposed.
- 602 homes and more than a thousand residents near Rozelle construction sites would be affected by noise sufficient to cause sleep disturbance even if acoustic sheds and noise walls are used. The EIS promises negotiation to provide even more mitigation on a one by one basis. This is not acceptable to me. As other projects have demonstrated, those with less bargaining power or social networks have been left more exposed. In any case, there is no certainty that additional measures would be taken or be effective. Experience on the New M5 has shown that residents who are affected badly by noise are being refused assistance on the basis that an unknown consultant does not consider them to be sufficiently affected. Night time noise is therefore another unacceptable impact of this project and reason why it should be opposed.
- I am very concerned by the finding that 162 homes and hundreds of individual residents including young children, students and people at home during the day will be highly affected by construction noise. These homes are spread across all construction sites. The predicted levels are more than 75 decibels and high enough to produce damage over an eight hour period. Such noise levels will severely impact on the health, capacity to work and quality of life of residents. NSW Planning should not give approval for this, especially based on the difficulties residents near M4 East, M4 Widening and New M5 residents have experienced in achieving notification and mitigation M4 east and New M5. A promise of some future plan to mitigate by a construction company yet to be nominated is certainly not sufficient.

Campaign Mailing Lists : I would like to volunteer and/or be informed about the anti-WestConnex campaigns - My details must be removed before this submission is lodged, and must be used only for campaign purposes and must not be divulged to other parties

Name _____ Email _____ Mobile _____

<p>Attention Director Application Number: SSI 7485</p> <p>Infrastructure Projects, Planning Services, Department of Planning and Environment GPO Box 39, Sydney, NSW, 2001</p> <p>Application Name: WestConnex M4-M5 Link</p>	<p>Name: <u>Anna Mellor</u></p> <p>Signature: <u>[Signature]</u></p> <p>Please <u>include</u> my personal information when publishing this submission to your website. I HAVE NOT made reportable political donations in the last 2 years.</p> <p>Address: <u>110 Starnmore Rd</u></p> <p>Suburb: <u>Starnmore</u> Postcode <u>2048</u></p>
---	--

I object to the WestConnex M4-M5 Link proposals for the following reasons:

- Experience has shown that construction and other plans by WestCONnex are often regarded as flexible instruments. Any action to remedy breaches depends on residents complaining and Planning staff having resources to follow up which is often not the case. I find it unacceptable that the EIS is written in a way that simply ignores problems with other stages of WestCONnex.
- Why are two different options being suggested for Haberfield? It is clear that both of these are unacceptable and will expose residents to unnecessary traffic danger, congestion and disruption with capacity to enjoy their homes and environment. It is insulting that the EIS acknowledges this but offers not solution other than to go ahead.
- I do not consider so many disruptions of pedestrian and cycle ways to be a 'temporary' impact. Four years in the life of a community is a long time. The EIS acknowledges that there will be more danger in the environment around construction sites. It is a serious matter to deliberately take steps to reduce the safety of a community, especially when as the traffic analysis shows there will be a legacy of traffic congestion even in 2033. A promise of a plan is NOT an answer to those concerned about the impacts.
- The impact of the project on cycling and walking will be considerable around construction sites. The promise of a construction plan is not sufficient. There has not been sufficient consultation or warning given to those directly affected or interested organisations. There needs to be a longer period of consultation so that the community can be informed about the added dangers and inconvenience, especially when you consider that it is over a 4 year period.
- Rozelle is an old and historic suburbs of Sydney. The damage that this project would do in destruction of homes, other buildings and vegetation is unacceptable, especially when the project would leave a legacy of traffic congestion in the area.
- It is outrageous to suggest that four unfiltered stacks would be built in one area, Rozelle
- Rather than adding to pollution, the NSW government should be seeking ways to reduce emissions. It is not acceptable to argue that worsening pollution is not a problem simply because it is already bad.
- A lot of work has gone into building cycling and pedestrian routes in Rozelle and Annandale. Interference and disruption of routes for four years is not a 'temporary' imposition.

Campaign Mailing Lists : I would like to volunteer and/or be informed about the anti-WestConnex campaigns - My details must be removed before this submission is lodged, and must be used only for campaign purposes and must not be divulged to other parties

Name _____ Email _____ Mobile _____

Attention Director

Application Number: SSI 7485

Infrastructure Projects, Planning Services,
Department of Planning and Environment
GPO Box 39, Sydney, NSW, 2001

Application Name: WestConnex M4-M5 Link

Name:

Anna Mellor

Signature:

Allen

Please include my personal information when publishing this submission to your website.
I HAVE NOT made reportable political donations in the last 2 years.

Address:

110 Stanmore Rd

Suburb:

Stanmore

Postcode

2048

I object to the WestConnex M4-M5 Link proposals for the following reasons:

- The EIS social and economic impact study acknowledged the high value placed on retaining trees and vegetation in the affected area but does not mention that WestConnex has already destroyed more than 1000 trees in the St Peters Alexandria area around Sydney Park alone.
- The EIS claims to have saved Blackmore Park and Easton Park due to negative community feedback. I am concerned that this is a false claim and that this site was never really in contention due to other physical factors. I would like NSW Planning to investigate whether this claim is correct to have heeded the community is false or not.
- The Air quality data is confusing and is not presented in a form that the community can interpret. The lack of clarity leads to a suspicion that areas of concern are being covered up.
- I am completely opposed to approving a project in which the Air quality experts recommend rather than filtering stacks extra stacks could be added later.
- The EIS acknowledges that impacts of construction should M4M5 get approval will worsen traffic congestions on Parramatta Rd. In these circumstances it would be outrageous for motorists to be asked to pay up to up to \$20 a day in tolls. I object to the fact that this is not considered or factored into the traffic analysis.
- Streets in Haberfield would be subject to heavy vehicle traffic for a further four years, making at least 7 years of heavy impacts on a single suburb. The answer is not a 'community strategy'. Residents who believed that their pain would be over after the M4 east are now being asked to sustain a further four years of impacts. No compensation or serious mitigation is suggested.
- The EIS acknowledges that four years of M4/M5 construction would have a negative economic and social impact across the Inner West through interrupted traffic routes, slower traffic times, disruption with public transport, interruption with businesses and loss of connections across communities. This finding highlights the need for a proper cost benefit analysis for the project. Such social costs should not simply be dismissed with the promise of a construction plan into which the community has not input or powers to enforce.
- I do not consider it acceptable that cycling/pedestrian routes should be changed for four years in Annandale and Rozelle in ways that will make cycling more difficult and walking less possible for residents with reduced mobility. These are vital community transport routes.

Campaign Mailing Lists : I would like to volunteer and/or be informed about the anti-WestConnex campaigns - My details must be removed before this submission is lodged, and must be used only for campaign purposes and must not be divulged to other parties

Name _____ Email _____ Mobile _____

<p>Attention Director Application Number: SSI 7485</p> <p>Infrastructure Projects, Planning Services, Department of Planning and Environment GPO Box 39, Sydney, NSW, 2001</p> <p>Application Name: WestConnex M4-M5 Link</p>	<p>Name: <u>Anna McElar</u></p> <p>Signature: <u>[Signature]</u></p> <p>Please <u>include</u> my personal information when publishing this submission to your website. I HAVE NOT made reportable political donations in the last 2 years.</p> <p>Address: <u>110 Stanmore Rd</u></p> <p>Suburb: <u>Stanmore</u> Postcode <u>2048</u></p>
---	--

I object to the WestConnex M4-M5 Link proposals for the following reasons:

- I. The volume of extra heavy traffic in the Rozelle area and the acknowledged impact this will have on local roads is completely unacceptable to me.
- II. The social and economic impact study fails to record the great concern for valued Newtown heritage
- III. The EIS identifies hundreds of negative impacts of the project but always states that they will be manageable or acceptable even if negative. This shows the inherent bias in the EIS process.
- IV. The consultants for the Social and Economic Impact study is HillPDA. This company has a conflict of interest and is not an appropriate choice to do a social impact study of WestCONnex. Amongst its services it offers property valuation services and promotes property development in what are perceived to be strategic locations. HillPDA were heavily involved in work leading to the development of Urban Growth NSW and the heavily criticised Parramatta Rd Study. It is not in the public interest to use public funds on an EIS done by a company that has such a heavy stake in property development opportunities along the Parramatta Rd corridor. One of the advantages of property development along Parramatta Rd that Hill PDA promotes on its website is the 33 kilometre WestCONnex.
- V. The EIS acknowledges that extra construction traffic will add to travel times across the Inner West and have a negative impact on businesses in the area. No compensation is suggested. These impacts are not been taken into account of evaluating the cost of WestCONnex.
- VI. The EIS acknowledges that 'rat running' by cars to avoid added congestion and delays caused by construction traffic will put residents at risk. No only solution is a Management Plan, which is yet to be developed, and to which the public will have no impact. This is completely unacceptable.
- VII. The EIS refers to be construction impacts as being 'temporary'. I do not consider a five year construction period to be temporary.
- VIII. Table 6.1 in Appendix Q (Social and Economic impact) is not an accurate report on the concerns of residents. It downgrades the concerns of Newtown, St Peters and Haberfield residents. It does not even mention concerns about additional years of construction in Haberfield and St Peters: It also does not mention concerns about heritage impacts in Newtown. I can only assume that this is because there was almost no consultation in Newtown and a failure to notify impacted residents including those on the Eastern Side of King Street and St Peters.

Campaign Mailing Lists : I would like to volunteer and/or be informed about the anti-WestConnex campaigns - My details must be removed before this submission is lodged, and must be used only for campaign purposes and must not be divulged to other parties

Name _____ Email _____ Mobile _____

Attention Director Infrastructure Projects, Planning Services, Department of Planning and Environment GPO Box 39, Sydney, NSW, 2001	Name: <i>Anna Mellar</i>
	Address: <i>160 Stanmore Rd</i>
Application Number: SSI 7485	Suburb: <i>Stanmore</i> Postcode <i>2048</i>
Application Name: WestConnex M4-M5 Link	Signature: <i>[Signature]</i>
<p align="center">Please include my personal information when publishing this submission to your website Declaration : I HAVE NOT made any reportable political donations in the last 2 years.</p>	

I object to the whole of the WestConnex Project, and the specific WestConnex M4-M5 Link proposals as contained in the EIS application, for the following reasons:

- The EIS uses the term 'construction fatigue' to refer to the continuing impacts of construction. In St Peters construction work in relation to the M4 and M5 has been going on for years. Approval of this latest EIS will mean that construction impacts of M4 and New M5 will extend for a further five years with both construction and 24/7 tunnelling sites. In reality 'construction fatigue' means residents in St Peters losing homes and neighbours and community; roadworks physically dividing communities; sickening odours over several months, incredible noise pollution 24 hours a day and dangerous work practices putting community members at risk. These conditions have already placed enormous stress on local residents, seriously impacting health and well-being. Another 5 years will be breaking point for many residents. How is this addressed in the EIS beyond the acknowledgement of 'construction fatigue'. This is intolerable for the local community who bear the greatest cost of the construction of the M4 and M5 and the least benefit.
- In Leichhardt serious safety concerns about the choice of the Darley Rd site have been raised by the Inner West Council and an independent engineer's report. Despite countless meetings between local residents and SMC and RMS over 12 months, none of the serious and legitimate concerns raised by the residents have even been acknowledged. This is a massive breach of community trust and seriously questions the integrity of the EIS.
- The RMS has previously identified the Darley Rd site in Leichhardt as the third most dangerous traffic hazard in the Inner West. The NSW Land and Environment Court found that the location of the site couldn't safely deal with 60 bottle truck movements a week, but the M4/M5 EIS shows that more than 800 vehicles including hundreds of heavy ones will use the site each day as part of construction of M4M5 Link. HOW IS THIS POSSIBLE? why are the already acknowledged impacts being ignored.
- It has estimated that if construction goes ahead, some homes in Darley St Leichhardt will have a truck on average every 4 minutes just metres from their bedrooms. If experience in Haberfield, Kingsgrove, St Peters and Alexandria is anything to go by, residents can again expect the actual experience to be worse than predicted by the EIS. HOW IS THIS POSSIBLE? why have the serious and legitimate concerns raised by the residents not even been acknowledged.
- The EIS identifies hundreds of risks at different construction sites. In relation to these risks the EIS recommends proceeding despite the risks; or seeking a way to mitigate risks during the "detailed design" phase. That phase excludes the public altogether. That is, the M4/M5 should be approved with no calculation of risks or what mitigation may mean for impacted residents.
- EIS social impact study states that "the health and safety of residents should be prioritised around construction areas" - this is merely platitudinous in the light of the choice of Darley Rd the third most dangerous traffic intersection in the Inner West as a construction site.

Campaign Mailing Lists : I would like to volunteer and/or be informed about the anti-WestConnex campaigns - My details must be removed before this submission is lodged, and must be used only for campaign purposes and must not be divulged to other parties

Name _____ Email _____ Mobile _____

Attention Director Infrastructure Projects, Planning Services, Department of Planning and Environment GPO Box 39, Sydney, NSW, 2001	Name: <i>Anna Mellan</i>
	Address: <i>110 Stanmore Rd</i>
Application Number: SSI 7485	Suburb: <i>Stanmore</i> Postcode <i>2048</i>
Application Name: WestConnex M4-M5 Link	Signatures: <i>[Signature]</i>
<p align="center">Please include my personal information when publishing this submission to your website Declaration: I HAVE NOT made any reportable political donations in the last 2 years.</p>	

I object to the whole of the WestConnex Project, and the specific WestConnex M4-M5 Link proposals as contained in the EIS application, for the following reasons:

- The social and economic impact study notes the high value placed on community networks and social inclusion but does nothing to seriously evaluate the social impacts on these of WestCONnex. Any genuine assessment would draw on experience with the New M5 and M4 East rather than ignoring it. This lack of genuine engagement with social impact reduces the study to the level of a demographic description and a series of bland value statement
- The EIS states that spoil haulage hours will be restricted but ignores the fact that the same was promised for the M4 East but these promises have been ignored repeatedly.
- The EIS states "Direct and indirect traffic disruptions are likely to be experienced on local and arterial roads in most suburbs that are in close proximity to construction sites. This would include the suburbs of Ashfield, Haberfield, St Peters, Camperdown, Annandale, Lilyfield, Leichhardt, and Rozelle." Despite this finding, the study then pushes these negative impacts aside as inevitable. There is never any evaluation of whether in the light of the negative impacts an alternative public infrastructure project might be preferable.
- The impacts on The Crescent and Annandale are massive and were not sufficiently revealed in the Concept Design to enable residents to give feedback on the negative impacts on communities and businesses in the area.
- It is clear from reading the EIS that the impacts of the project on traffic congestion and travel times across the region during five years of construction will be negative and substantial. Five years is a long time. At the end of the day, the result of the project will also be more traffic congestion although not necessarily in the same places as now. There needs to be a serious cost benefit analysis before the project proceeds further.
- Table 6.1 in Appendix Q (Social and Economic impact) is not an accurate report on the concerns of residents. It downplays concerns of Newtown, St Peters and Haberfield residents. It does not even mention concerns about additional years of construction in Haberfield and St Peters. The raises the question of whether this is a result of the failure of SMC to notify impacted residents including those on the Eastern Side of King Street and St Peters about the potential impacts of the M4 M5
- The EIS identifies a risk to children from construction traffic at Haberfield School. I find such risks unacceptable and am not satisfied with a promise of a Plan to which the public is excluding from viewing or providing feedback until it is published.

Campaign Mailing Lists : I would like to volunteer and/or be informed about the anti-WestConnex campaigns - My details must be removed before this submission is lodged, and must be used only for campaign purposes and must not be divulged to other parties

Name _____ Email _____ Mobile _____

Attention Director Infrastructure Projects, Planning Services, Department of Planning and Environment GPO Box 39, Sydney, NSW, 2001	Name: AISLING F
	Address: 251 NORTON ST
Application Number: SSI 7485	Suburb: LEICHHART Postcode: 2040
Application Name: WestConnex M4-M5 Link	Signature: Aisling Macklin
<p align="center">Please <u>include</u> my personal information when publishing this submission to your website Declaration : I HAVE NOT made any reportable political donations in the last 2 years.</p>	

I object to the whole of the WestConnex Project, and the specific WestConnex M4-M5 Link proposals as contained in the EIS application, for the following reasons:

- The volume of extra heavy traffic in the Rozelle area and the acknowledged impact this will have on local roads is completely unacceptable to me.
- The social and economic impact study fails to record the great concern for valued Newtown heritage
- The EIS identifies hundreds of negative impacts of the project but always states that they will be manageable or acceptable even if negative. This shows the inherent bias in the EIS process.
- The consultants for the Social and Economic Impact study is HillPDA. This company has a conflict of interest and is not an appropriate choice to do a social impact study of WestCONnex. Amongst its services it offers property valuation services and promotes property development in what are perceived to be strategic locations. HillPDA were heavily involved in work leading to the development of Urban Growth NSW and the heavily criticised Parramatta Rd Study. It is not in the public interest to use public funds on an EIS done by a company that has such a heavy stake in property development opportunities along the Parramatta Rd corridor. One of the advantages of property development along Parramatta Rd that Hill PDA promotes on its website is the 33 kilometre WestCONnex.
- The EIS acknowledges that extra construction traffic will add to travel times across the Inner West and have a negative impact on businesses in the area. No compensation is suggested. These impacts are not been taken into account of evaluating the cost of WestCONnex.
- The EIS acknowledges that 'rat running' by cars to avoid added congestion and delays caused by construction traffic will put residents at risk. No only solution is a Management Plan, which is yet to be developed, and to which the public will have no impact. This is completely unacceptable.
- The EIS refers to be construction impacts as being 'temporary'. I do not consider a five year construction period to be temporary.
- Table 6.1 in Appendix Q (Social and Economic impact) is not an accurate report on the concerns of residents. It downgrades the concerns of Newtown, St Peters and Haberfield residents. It does not even mention concerns about additional years of construction in Haberfield and St Peters. It also does not mention concerns about heritage impacts in Newtown. I can only assume that this is because there was almost no consultation in Newtown and a failure to notify impacted residents including those on the Eastern Side of King Street and St Peters.

Campaign Mailing Lists : I would like to volunteer and/or be informed about the anti-WestConnex campaigns - My details must be removed before this submission is lodged, and must be used only for campaign purposes and must not be divulged to other parties

Name _____ Email _____ Mobile _____

<p>Attention Director Application Number: SSI 7485</p> <p>Infrastructure Projects, Planning Services, Department of Planning and Environment GPO Box 39, Sydney, NSW, 2001</p> <p>Application Name: WestConnex M4-M5 Link</p>	<p>Name: <u>AISLING</u></p> <p>Signature: <u>Aisling Macklin</u></p> <p>Please include my personal information when publishing this submission to your website. I HAVE NOT made reportable political donations in the last 2 years.</p> <p>Address: <u>257 NORTON ST</u></p> <p>Suburb: <u>LEICHHARDT</u> Postcode <u>2040</u></p>
---	---

I object to the WestConnex M4-M5 Link proposals for the following reasons:

- The EIS social and economic impact study acknowledged the high value placed on retaining trees and vegetation in the affected area but does not mention that WestConnex has already destroyed more than 1000 trees in the St Peters Alexandria area around Sydney Park alone.
- The EIS claims to have saved Blackmore Park and Easton Park due to negative community feedback. I am concerned that this is a false claim and that this site was never really in contention due to other physical factors. I would like NSW Planning to investigate whether this claim is correct to have heeded the community is false or not.
- The Air quality data is confusing and is not presented in a form that the community can interpret. The lack of clarity leads to a suspicion that areas of concern are being covered up.
- I am completely opposed to approving a project in which the Air quality experts recommend rather than filtering stacks extra stacks could be added later.
- The EIS acknowledges that impacts of construction should M4M5 get approval will worsen traffic congestions on Parramatta Rd. In these circumstances it would be outrageous for motorists to be asked to pay up to up to \$20 a day in tolls. I object to the fact that this is not considered or factored into the traffic analysis.
- Streets in Haberfield would be subject to heavy vehicle traffic for a further four years, making at least 7 years of heavy impacts on a single suburb. The answer is not a "community strategy". Residents who believed that their pain would be over after the M4 east are now being asked to sustain a further four years of impacts. No compensation or serious mitigation is suggested.
- The EIS acknowledges that four years of M4/M5 construction would have a negative economic and social impact across the Inner West through interrupted traffic routes, slower traffic times, disruption with public transport, interruption with businesses and loss of connections across communities. This finding highlights the need for a proper cost benefit analysis for the project. Such social costs should not simply be dismissed with the promise of a construction plan into which the community has not input or powers to enforce.
- I do not consider it acceptable that cycling/pedestrian routes should be changed for four years in Annandale and Rozelle in ways that will make cycling more difficult and walking less possible for residents with reduced mobility. These are vital community transport routes.

Campaign Mailing Lists : I would like to volunteer and/or be informed about the anti-WestConnex campaigns - My details must be removed before this submission is lodged, and must be used only for campaign purposes and must not be divulged to other parties

Name _____ Email _____ Mobile _____

Submission from:	Submission to:
Name: <u>AI SLING</u>	Planning Services, Department of Planning and Environment GPO Box 39, Sydney, NSW, 2001
Signature: <u>ADAM ST Niall Mackel</u>	Attn: Director – Transport Assessments
Please include my personal information when publishing this submission to your website Declaration : I HAVE NOT made any reportable political donations in the last 2 years.	Application Number: SSI 7485 Application
Address: <u>257 NORTON ST</u>	Application Name: WestConnex M4-M5 Link
Suburb: <u>LEICHHARDT</u> Postcode: <u>2040</u>	

I submit this objection to the WestConnex M4-M5 Link proposals as contained in the EIS application # SSI 7485, for the following reasons, and ask that the Minister reject the application.

- # Experience has shown that construction and other plans by WestCONnex are often regarded as flexible instruments. Any action to remedy breaches depends on residents complaining and Planning staff having resources to follow up which is often not the case. I find it unacceptable that the EIS is written in a way that simply ignores problems with other stages of WestCONnex.
- # Why are two different options being suggested for Haberfield? It is clear that both of these are unacceptable and will expose residents to unnecessary traffic danger, congestion and disruption with capacity to enjoy their homes and environment. It is insulting that the EIS acknowledges this but offers not solution other than to go ahead.
- # I do not consider so many disruptions of pedestrian and cycle ways to be a 'temporary' impact. Four years in the life of a community is a long time. The EIS acknowledges that there will be more danger in the environment around construction sites. It is a serious matter to deliberately take steps to reduce the safety of a community, especially when as the traffic analysis shows there will be a legacy of traffic congestion even in 2033. A promise of a plan is NOT an answer to those concerned about the impacts.
- # The impact of the project on cycling and walking will be considerable around construction sites. The promise of a construction plan is not sufficient. There has not been sufficient consultation or warning given to those directly affected or interested organisations. There needs to be a longer period of consultation so that the community can be informed about the added dangers and inconvenience, especially when you consider that it is over a 4 year period.
- # Rozelle is an old and historic suburbs of Sydney. The damage that this project would do in destruction of homes, other buildings and vegetation is unacceptable, especially when the project would leave a legacy of traffic congestion in the area.
- # It is outrageous to suggest that four unfiltered stacks would be built in one area, Rozelle
- # Rather than adding to pollution, the NSW government should be seeking ways to reduce emissions. It is not acceptable to argue that worsening pollution is not a problem simply because it is already bad.
- # A lot of work has gone into building cycling and pedestrian routes in Rozelle and Annandale. Interference and disruption of routes for four years is not a 'temporary' imposition.

Campaign Mailing Lists : I would like to volunteer and/or be informed about the anti-WestConnex campaigns - My details must be removed before this submission is lodged, and must be used only for campaign purposes and must not be divulged to other parties

Name _____ Email _____ Mobile _____

<p>Attention Director Application Number: SSI 7485</p> <p>Infrastructure Projects, Planning Services, Department of Planning and Environment GPO Box 39, Sydney, NSW, 2001</p> <p>Application Name: WestConnex M4-M5 Link</p>	<p>Name: <u>AISLING</u></p> <p>Signature: <u>Aisling Maclell</u></p> <p>Please <u>include</u> my personal information when publishing this submission to your website. I <u>HAVE NOT</u> made reportable political donations in the last 2 years.</p> <p>Address: <u>257. NORTON ST</u></p> <p>Suburb: <u>LEICHHARDT</u> Postcode <u>2040</u></p>
---	--

I object to the WestConnex M4-M5 Link proposals for the following reasons:

- Experience has shown that construction and other plans by WestCONnex are often regarded as flexible instruments. Any action to remedy breaches depends on residents complaining and Planning staff having resources to follow up which is often not the case. I find it unacceptable that the EIS is written in a way that simply ignores problems with other stages of WestCONnex.
- Why are two different options being suggested for Haberfield? It is clear that both of these are unacceptable and will expose residents to unnecessary traffic danger, congestion and disruption with capacity to enjoy their homes and environment. It is insulting that the EIS acknowledges this but offers not solution other than to go ahead.
- I do not consider so many disruptions of pedestrian and cycle ways to be a 'temporary' impact. Four years in the life of a community is a long time. The EIS acknowledges that there will be more danger in the environment around construction sites. It is a serious matter to deliberately take steps to reduce the safety of a community, especially when as the traffic analysis shows there will be a legacy of traffic congestion even in 2033. A promise of a plan is NOT an answer to those concerned about the impacts.
- The impact of the project on cycling and walking will be considerable around construction sites. The promise of a construction plan is not sufficient. There has not been sufficient consultation or warning given to those directly affected or interested organisations. There needs to be a longer period of consultation so that the community can be informed about the added dangers and inconvenience, especially when you consider that it is over a 4 year period.
- Rozelle is an old and historic suburbs of Sydney. The damage that this project would do in destruction of homes, other buildings and vegetation is unacceptable, especially when the project would leave a legacy of traffic congestion in the area.
- It is outrageous to suggest that four unfiltered stacks would be built in one area, Rozelle
- Rather than adding to pollution, the NSW government should be seeking ways to reduce emissions. It is not acceptable to argue that worsening pollution is not a problem simply because it is already bad.
- A lot of work has gone into building cycling and pedestrian routes in Rozelle and Annandale. Interference and disruption of routes for four years is not a 'temporary' imposition.

Campaign Mailing Lists : I would like to volunteer and/or be informed about the anti-WestConnex campaigns - My details must be removed before this submission is lodged, and must be used only for campaign purposes and must not be divulged to other parties

Name _____ Email _____ Mobile _____

Attention Director Infrastructure Projects, Planning Services, Department of Planning and Environment GPO Box 39, Sydney, NSW, 2001	Name: <u>AI SLING</u>
	Address: <u>257 NORTON ST</u>
Application Number: SSI 7485	Suburb: <u>LEICHHARDT</u> Postcode <u>2040</u>
Application Name: WestConnex M4-M5 Link	Signature: <u>Aisling Macklin</u>
Please include my personal information when publishing this submission to your website Declaration : I HAVE NOT made any reportable political donations in the last 2 years.	

I object to the whole of the WestConnex Project, and the specific WestConnex M4-M5 Link proposals as contained in the EIS application, for the following reasons:

- The EIS social and economic impact study acknowledged the high value placed on retaining trees and vegetation in the affected area but does not mention that WestConnex has already destroyed more than 1000 trees in the St Peters Alexandria area around Sydney Park alone.
- The EIS claims to have saved Blackmore Park and Easton Park due to negative community feedback. I am concerned that this is a false claim and that this site was never really in contention due to other physical factors. I would like NSW Planning to investigate whether this claim is correct to have heeded the community is false or not.
- The Air quality data is confusing and is not presented in a form that the community can interpret. The lack of clarity leads to a suspicion that areas of concern are being covered up.
- I am completely opposed to approving a project in which the Air quality experts recommend rather than filtering stacks extra stacks could be added later.
- The EIS acknowledges that impacts of construction should M4M5 get approval will worsen traffic congestions on Parramatta Rd. In these circumstances it would be outrageous for motorists to be asked to pay up to up to \$20 a day in tolls. I object to the fact that this is not considered or factored into the traffic analysis.
- Streets in Haberfield would be subject to heavy vehicle traffic for a further four years, making at least 7 years of heavy impacts on a single suburb. The answer is not a "community strategy". Residents who believed that their pain would be over after the M4 east are now being asked to sustain a further four years of impacts. No compensation or serious mitigation is suggested.
- The EIS acknowledges that four years of M4/M5 construction would have a negative economic and social impact across the Inner West through interrupted traffic routes, slower traffic times, disruption with public transport, interruption with businesses and loss of connections across communities. This finding highlights the need for a proper cost benefit analysis for the project. Such social costs should not simply be dismissed with the promise of a construction plan into which the community has not input or powers to enforce.
- I do not consider it acceptable that cycling/pedestrian routes should be changed for four years in Annandale and Rozelle in ways that will make cycling more difficult and walking less possible for residents with reduced mobility. These are vital community transport routes.

Campaign Mailing Lists : I would like to volunteer and/or be informed about the anti-WestConnex campaigns - My details must be removed before this submission is lodged, and must be used only for campaign purposes and must not be divulged to other parties

Name _____ Email _____ Mobile _____

I object to the WestConnex M4-M5 Link proposals as contained in the EIS application # SSI 7485, for the reasons set out below.

Name: James Weaver

Signature: [Signature]

Please **include** my personal information when publishing this submission to your website

Declaration: I **HAVE NOT** made any reportable political donations in the last 2 years.

Address: 16 Sunnyside St

Suburb: Glenferrie Postcode: 2111

Submission to:

Planning Services,
Department of Planning and Environment
GPO Box 39, Sydney, NSW, 2001

Attn: Director – Transport Assessments

Application Number: SSI 7485 Application

Application Name: WestConnex M4-M5 Link

- ⇒ 602 homes and more than a thousand residents near Rozelle construction sites would be affected by noise sufficient to cause sleep disturbance even if acoustic sheds and noise walls are used. The EIS promises negotiation to provide even more mitigation on a one by one basis. This is not acceptable to me. As other projects have demonstrated, those with less bargaining power or social networks have been left more exposed. In any case, there is no certainty that additional measures would be taken or be effective.
- ⇒ Recently Andrew Constance has been quoted numerous times promoting his vision of the transport future and some of these views are aired in the EIS but the vision put forward is highly visionary with no practical detail addressing how these changes are going to be brought about and so they are totally unrealistic. For example it is starting to be commonly accepted that car manufacturers will be reducing production of petrol/diesel cars before 2040 probably starting in 2030. It is proposed that electric cars will then take over. It is suggested that cars will be charged over night at people's homes. Virtually no one in the Inner City Suburbs has a garage. Are all the streets throughout all the suburbs going to be fitted out with charging points outside all the houses, similar to parking meters? We have all watched the shambles of the rolling out of the NBN it would be mind blowing to watch what would happen with the rolling out of charging points to each household without a garage and it would take years to achieve. There are virtually no recharging points at any Fuel Stations anywhere as yet and to set these up will take years. A large part of the population run older cars, because that is all they are able to afford. It will take many years for these petrol/diesel cars to disappear. Andrew Constance has also said that when everyone is driving an autonomous car average speeds will be reduced but as they are not being controlled by individual drivers this will mean they will be able to travel much closer together and so there will not be so much delay caused by spread out congestion. If this is to be so perhaps the suggestion could be made that some mechanism could be employed which would enable these cars to link together; if that could be done then they could form -a TRAIN - and then really travel at speed!
- ⇒ The EIS refers to be construction impacts as being 'temporary'. I do not consider a five year construction period to be temporary.
- ⇒ Worker parking – Leichhardt. There is provision in the EIS for only a dozen worker car parks and no provision for the 100 or so workers who will be permanently based at the Darley Road site for up to five years. A major construction site project should not be permitted in a neighbourhood area without allocated parking for all workers. No other business would be permitted to be established without this requirement being satisfied – why is it acceptable for this project? In addition, the EIS proposes the removal of 20 car spaces used by residents on Darley Road and will remove the 'kiss and ride' facility at the light rail stop. This will result in residents being unable to park in their own street and will increase noise impacts from workers doing shift changeovers 24 hours a day.

Campaign Mailing Lists: I would like to volunteer and/or be informed about the anti-WestConnex campaigns - My details must be removed before this submission is lodged, and must be used only for campaign purposes and must not be divulged to other parties

Name _____ Email _____ Mobile _____

Attention Director Infrastructure Projects, Planning Services, Department of Planning and Environment GPO Box 39, Sydney, NSW, 2001	Name: <i>James Weaver</i>	
Application Number: SSI 7485	Address: <i>16 Sunnyside St</i> Suburb: <i>Gleadesville</i> Postcode <i>2111</i>	
Application Name: WestConnex M4-M5 Link	Signature: <i>[Signature]</i>	
Please include my personal information when publishing this submission to your website Declaration: I HAVE NOT made any reportable political donations in the last 2 years		

I object to the whole of the WestConnex Project, and the specific WestConnex M4-M5 Link proposals as contained in the EIS application, for the following reasons:

- ◇ The EIS states that 'reasonable and feasible work practices and mitigation measures would be implemented to minimise potential noise impacts due to activities occurring at the Darley Road civil and tunnel site.' 96-52) This is not good enough. The EIS does not contain any detail whatsoever of these proposal on which they can comment. In addition, there is no requirement that measures will in fact be introduced to address noise impacts. The approval conditions need to contain detail of specific noise mitigation measures that are mandated and can be enforced.
- ◇ Leichhardt residents were repeatedly told by SMC that the Darley Road site would be operational for three years. The EIS states that it will be operational for 5 years. This creates an unacceptable impact for residents. The works on the site should be restricted to a three-year program as was promised.
- ◇ The volume of extra heavy traffic in the Rozelle area and the acknowledged impact this will have on local roads is completely unacceptable to me.
- ◇ Table 6.1 in Appendix Q (Social and Economic impact) is not an accurate report on the concerns of residents. It downgrades the concerns of Newtown, St Peters and Haberfield residents. It does not even mention concerns about additional years of construction in Haberfield and St Peters. It also does not mention concerns about heritage impacts in Newtown. I can only assume that this is because there was almost no consultation in Newtown and a failure to notify impacted residents including those on the Eastern Side of King Street and St Peters.
- ◇ Heavy vehicle movements during peak hours – Leichhardt. The EIS states that 'reasonable and practical management strategies would be investigated to minimize the volume of heavy vehicle movements during peak hours.' (8-53). This is also not acceptable as it is not known what will actually be done to manage this impact. It is not good enough for the EIS, which forms the basis of the approval of this project, to simply mention 'investigations' and not detail a proper plan (on which residents can comment) on management of heavy vehicle movements during peak hours. In addition, Darley Road is very congested from 7am until 9.30am and then from 4pm-6.30pm, well outside the 'peak' periods identified in the EIS. And the impact on traffic will be caused by 'light' vehicles and not simply heavy vehicles. It is clear that there is no plan for managing these vehicle movements. The EIS should not be approved as drafted. It is unacceptable for this volume of vehicles to be proposed for this critical arterial road with no plan for management

Campaign Mailing Lists : I would like to volunteer and/or be informed about the anti-WestConnex campaigns - My details must be removed before this submission is lodged, and must be used only for campaign purposes and must not be divulged to other parties

Name _____ Email _____ Mobile _____

Attention Director

Application Number: SSI 7485

Infrastructure Projects, Planning Services,
Department of Planning and Environment
GPO Box 39, Sydney, NSW, 2001

Application Name: WestConnex M4-M5 Link

Name:

Jane Scott

Signature:

Jane Scott

Please include my personal information when publishing this submission to your website.
I HAVE NOT made reportable political donations in the last 2 years.

Address:

16/27 Regent St

Suburb:

Chippendale

Postcode

2008

I object to the WestConnex M4-M5 Link proposals for the following reasons:

1. The EIS acknowledges that visual impacts will occur during construction. However it does not propose to address these negative impacts in the design of the project. This is unacceptable and the EIS needs to propose walls, plant and perimeter treatments and other measures at appropriate locations to lessen the impact on visual amenity. (Executive Summary xviii)
2. It is obvious the NSW government is in a desperate rush to get planning approval for the M4/M5. It has only allowed 60 days for comment yet the M4/M5 project is the most expensive and complicated stage of WestConnex. Critically, it involves building three layers of underground tunnels under parts of Rozelle. Such tunnelling does not exist anywhere in the world and as yet there are no engineering plans for this complex construction. Approval depends on senior staff in NSW Planning compliantly agreeing to tick off on the EIS, as was done with the New M5 and the M4. This demonstrates a wanton disregard for the safety of the residents of Rozelle and those who will be using the tunnel. WHAT IS THE RUSH?
3. This EIS contains little or no meaningful design and construction detail. It appears to be a wish list not based on actual effects. Everything is indicative, 'would' not 'will', telling me nothing is actually 'known' for certain – and is certainly not included here.
4. Stage 3 is the most complex and expensive stage of WestConnex and the government is seeking approval, yet there are no detailed construction plans so we are not speaking to a real situation.
5. The Air quality data is confusing and is not presented in a form that the community can interpret. The lack of clarity leads to a suspicion that areas of concern are being covered up.
6. Motor vehicles account for 14% of Particulate Pollution of 2.5 microns and less in Australia. There is no safe level to exposure to particulate matter of 2.5 microns and less. Particulate matter is linked with Asthma, Lung Disease, Cancer and Stroke.
7. The widening of the Crescent between the City West link and Johnston St with an extra lane being constructed will lead to heavy traffic congestion. This will be exacerbated still further by extra traffic light control cycles being incorporated into the signaling at both Johnston St and at the City West Link, with the inclusion of an extra traffic light control 400m West from the Crescent / City West Link junction to manage the movement of large numbers of spoil trucks.
8. It is clear that Annandale, Glebe, Rozelle and Lilyfield will be exposed to unacceptable health risks. With four unfiltered emissions stacks in the area plus a large number of exit portals, the residents of this area will suffer greatly from poisonous diesel particulates. This is negligent when you consider that, the World Health Organisation in 2012 declared diesel particulates carcinogenic. "As you are no doubt aware there are at least 5 schools that will be in the orbit of these poisonous fumes and children and the elderly are most at risk to lung ailments. Your Education Minister Rob Stokes declared in 2017, "No ventilation shafts will be built near any school."

Campaign Mailing Lists : I would like to volunteer and/or be informed about the anti-WestConnex campaigns - My details must be removed before this submission is lodged, and must be used only for campaign purposes and must not be divulged to other parties

Name _____ Email _____ Mobile _____

I object to the WestConnex M4-M5 Link proposals as contained in the EIS application # SSI 7485, for the reasons set out below.

Name: Jane Scott

Signature: Jane Scott

Please **include** my personal information when publishing this submission to your website **Declaration** : I **HAVE NOT** made any reportable political donations in the last 2 years.

Address: 16/27 Regent St

Suburb: Chippendale Postcode: 2008

Submission to:

Planning Services,
Department of Planning and Environment
GPO Box 39, Sydney, NSW, 2001

Attn: Director – Transport Assessments

Application Number: SSI 7485

Application Name: WestConnex M4-M5 Link

- I am concerned that while the EIS finds that tolls do weigh more heavily on lower income motorists, there is no serious analysis of the blatant unfairness of letting of private consortium toll people for decades in order to pay for less profitable tollways for wealthier communities.
- I am concerned that SMC has selected one of Sydney's most dangerous traffic spots, Darley Rd in Leichhardt for a construction site that will bring hundreds of extra trucks and cars into the area on a daily basis for years.
- Permanent substation and water treatment plant - Residents on Darley Rd opposite the site and residents in Hubert St will have a direct line of site to the Motorway operation infrastructure. The resultant impact is a permanent degradation of the visual environment, is a loss of amenity and is detrimental to the community. This facility should not be permitted in this location and the EIS needs to demonstrate why it is required at this site. If approved, the facility should be moved to the north of the site out of line of site of residents. The residual land should be returned for community purposes, such as green space, with future commercial uses ruled out. If the community is forced to endure 5 years of severe disruptions due to this toll road, the compensation should, at the very least, result in the land being returned to the community as green space.
- Darley Road is confirmed as a 'civil and tunnel site (dive site)' with a 'Motorway Operations' site at one end for machinery during the build and will then house permanent water treatment facilities, despite evidence tendered to the Concept Design explaining that this intersection has an high accident rate and is completely unsuitable for such a purpose.
- The traffic around St Peters expected to be heavier because of the increased road access to the new Interchange will adversely affect our community because moving around to our parks and to the shops, to the buses and to the train stations, for pedestrians and cars, will be more difficult. Our community is being sacrificed for the marginal improvement in traffic movement elsewhere in Sydney. No measures to ameliorate the impact are mentioned. This is unacceptable.
- The EIS does not provide any opportunity to comment on the urban design and landscape component of the project. It states that 'a detailed review and finalisation of the architectural treatment of the project operational infrastructure would be undertaken 'during detailed design'. The Community should be given an opportunity to comment upon and influence the design and we object to the approval of the EIS on the basis that this detail is not provided, nor is the community (or other stakeholders) given an opportunity to comment or influence the final design.
- The latest EIS was released just ten business days after feedback period ended for the Concept Design for the M4/M5 and before preliminary drilling to establish a route through the Inner West is completed. WHAT IS THE RUSH? This EIS is little more than a concept design and is far less developed than earlier ones. It is impossible to know what the impacts will be and yet approval is being sought in a rush. The EIS ignores more than 1500 submissions, including one of 142 pages from the Inner West Council.

Campaign Mailing Lists : I would like to volunteer and/or be informed about the anti-WestConnex campaigns - My details must be removed before this submission is lodged, and must be used only for campaign purposes and must not be divulged to other parties

Name _____ Email _____ Mobile _____

I object to the WestConnex M4-M5 Link proposals as contained in the EIS application # SSI 7485, for the reasons set out below.

Name: Jane Scott

Signature: Jane Scott

Please **include** my personal information when publishing this submission to your website **Declaration** : I **HAVE NOT** made any reportable political donations in the last 2 years.

Address: 16/27 Regent St

Suburb: Chippendale Postcode: 2008

Submission to:

Planning Services,
Department of Planning and Environment
GPO Box 39, Sydney, NSW, 2001

Attn: Director – Transport Assessments

Application Number: SSI 7485

Application Name: WestConnex M4-M5 Link

- Truck routes – Leichhardt: No trucks should be permitted on Darley Road or local roads in Leichhardt or Lilyfield. The EIS proposes that all trucks will arrive at the Darley Road civil and tunnel site from Haberfield and travel along Darley Road to the site, with a right-hand turn now permitted into James Street. The proposed route will result in a truck every 3-4 minutes for 5 years running directly by the small houses on Darley Road. These homes will not be habitable during the five-year construction period due to the unacceptable noise impacts. The truck noise will be worsened by their need to travel up a steep hill to return to the City West Link, so the noise impacts will affect not just those homes on or immediately adjacent to Darley Road. The proposal to run trucks so close to homes is dangerous and there have been two fatalities on Darley Road at the proposed site location. The EIS does not propose any noise or safety barriers to address this. Despite the unacceptable impact to nearby homes, there is no proposal for noise walls, nor any mitigation to individual homes.
- Noise mitigation – Leichhardt. The noise mitigation proposed in the EIS is unacceptable. No detail of noise walls is provided, giving residents no opportunity to comment on whether final impacts are acceptable. This is despite the fact 36 homes are identified in the EIS as severely affected by construction noise. The acoustic shed proposed is of the lowest grade and does not cover the entire site, resulting in noise impacts from the movement of trucks in and out of the tunnel access point. The highest grade acoustic shed should be provided, with the shed covering the entire site. The additional noise mitigation such as noise walls, need to be set out in detail so that residents can properly comment on the impacts.
- I am concerned that the AECOM, the company responsible for the EIS, always approves knocking down heritage buildings if the project requires it. It doesn't how much value it holds for the community, it must always be destroyed.
- The decision to build a three-stage tollway instead of expanding public transport has never been subjected to democratic decision-making and in fact has been opposed by the great majority of submissions received in response to the Environmental Impact Statements for the first two stages.
- I do not accept that King Street traffic congestion will be improved by this project, There should be a complete review of the traffic modelling that does not appear to take sufficient notice of the impact of pouring 51000 extra cars down Euston Rd on top of increases in population in the area. Given that there is no outlet between the St Peters and Haberfield or Rozelle, all traffic going to the CBD, East or into the Inner West will use local roads.
- The proposal for a permanent water treatment plant and substation to the south of the site on Darley Road will prevent direct pedestrian access to the light rail station. It will affect the future uses of the site once the project is completed. The facility is out of step with the area which is comprised of low rise homes and detracts from the visual amenity of the area. This site is a pedestrian hub and will be a visual blight for pedestrians, bike users and the homes that have direct line of sight to the facility. It should not be permitted on this site.

Campaign Mailing Lists : I would like to volunteer and/or be informed about the anti-WestConnex campaigns - My details must be removed before this submission is lodged, and must be used only for campaign purposes and must not be divulged to other parties

Name _____ Email _____ Mobile _____

Submission to : Planning Services, Department of Planning and Environment GPO Box 39, Sydney, NSW, 2001	Name: Jane Scott Signature: <i>Jane Scott</i>
Attention: Director – Transport Assessments	Please <u>include</u> my personal information when publishing this submission to your website Declaration : I HAVE NOT made any reportable political donations in the last 2 years.
Application Number: SSI 7485 Application Name: WestConnex M4-M5 Link	Address: 18/27 Regent St Suburb: Chippendale Postcode 2008

I submit this objection to the WestConnex M4-M5 Link proposals as contained in the EIS application # SSI 7485, for the following reasons, and ask that the Minister reject the application

- **Acquisition of Dan Murphys** – I object to the acquisition of this site on the basis that Dan Murphys renovated and started a new business in December 2016, in full knowledge that they were to be acquired, with the acquisition process commencing early November 2016. This is maladministration of public money and the tax payer should not be left to foot the compensation bill in these circumstances.
- **Unacceptable noise levels** will accompany the construction of this massive interchange. No analysis has been provided of the **magnitude of increased noise** pollution which will adversely affect the local citizens.
- There will also be disturbance of soil in the old Rozelle Goods Yard which may be thick with **toxic contaminants such as lead and asbestos** (as was the case in St Peters.) You made no provision for the safe removal of these toxic substances in St Peters and I do not see any provision in the EIS for their safe removal in this area.
- The EIS permits trucks to access local roads in exceptional circumstances which includes queuing at the site. Given the constraints of the Darley Road site queuing will be the usual situation. The EIS needs to be amended to remove queuing as an exceptional circumstance. The truck movements should properly managed by the contractor so that there is no queuing. This exception will make it easier for contractors to neglect their obligation to monitor and manage truck movements in and out of the site and needs to be removed. The EIS needs to specifically mention all local streets abutting Darley Road and expressly prohibited truck movements (including parking) on these streets. This should include all streets from the north (James St) to the south (Falls Road), which are near the project footprint.
- Why is there no detailed information about the so called 'King Street Gateway' included in the EIS?
- The EIS states that 'Impacts associated with property acquisition would be managed through a property acquisition support service.' There is no reference as to how this support service will be more effective than that currently offered. There were many upset residents and businesses who did not believe they were treated in a respectful and fair manner in earlier stages. The EIS needs to include details as to lessons learned from earlier projects and how this will be improved for the M4-M5 impacted residents and businesses. (Executive Summary xviii)
- The Darley Road site should be rejected because it involves acquiring Dan Murphy's. This business was renovated and opened with full knowledge that it was to be acquired. The lessee and sub-lessees should not be permitted compensation in these circumstances. The demolition of the entire building (which the EIS confirms will occur) is wasteful and represents mismanagement of public resources.

Campaign Mailing Lists : I would like to volunteer and/or be informed about the anti-WestConnex campaigns - My details must be removed before this submission is lodged, and must be used only for campaign purposes and must not be divulged to other parties

Name _____ Email _____ Mobile _____

I object to the WestConnex M4-M5 Link proposals as contained in the EIS application # SSI 7485, for the reasons set out below.

Name: Jane Scott

Signature: Jane Scott

Please **include** my personal information when publishing this submission to your website

Declaration : I **HAVE NOT** made any reportable political donations in the last 2 years.

Address: 16/27 Regent St

Suburb: Chippendale Postcode: 2008

Submission to:

Planning Services,
Department of Planning and
Environment
GPO Box 39, Sydney, NSW, 2001

Attn: Director - Transport Assessments

Application Number: SSI 7485

Application Name: WestConnex M4-M5
Link

- A. The EIS lacks sufficient focus on traffic congestion in the suburbs of Alexandria and Erskineville. Are these being ignored because they will be even more congested than currently.
- B. The EIS states that construction noise levels would exceed the relevant goals without additional mitigation. The additional mitigation is mentioned but not proposed. All possible mitigation should be included as a condition of approval. The EIS acknowledges that substantial above ground invasive works will be required to demolish the Dan Murphys building and establish the road. The EIS noise projections indicate that for 10 weeks residents will suffer unacceptable noise impacts. The EIS does not contain a plan to manage or mitigate this terrible impact. There is no detail as to which homes will be offered (if at all) temporary relocation; there are no details of any noise walls or what treatments will be provided to individual homes that are badly affected. The approval needs to contain detail as to how this unacceptable impact will be managed and minimised during the construction period and, in particular, during site establishment.
- C. I object to the selection of the Darley Road site on the basis that the works required (demolition and surface works) will create unacceptable and unbearable noise and vibration impacts for extended periods. The EIS indicates that at least 36 homes will basically be unliveable during this period. In addition, the planned 170 heavy and light vehicles will considerably worsen the impact of construction noise.
- D. I am concerned that the EIS provides no reasons why the City of Sydney's alternative plan might not be preferable to the proposed WestCONnex.
- E. The EIS was prepared by global engineering firm AECOM, which also prepared the EIS for Stages 1 and 2. When he approved these earlier stages, the then Minister for Planning Rob Stokes pointed to conditions of approval that would minimise impacts on communities. But the impacts have turned out to worse than expected.
- F. An on-line interactive map was published with the M4-M5 Concept Design that indicated a very wide yellow 'swoosh' that is upwards of a kilometre wide in some sections of the M4-M5 proposals. SMC have NEVER publicly published or acknowledged that the contractor to be appointed to build the tunnels will be 'encouraged' to do so within the yellow swoosh footprint, but may go outside the indicative swoosh area if found necessary after further geotech and survey work. The proposed Sydney Water Tunnels surveys (EIS 12-57) could potentially see a dramatic change in the tunnel alignments in the Newtown area. Why were these surveys not done during the past three years such that 'definitive' rather than 'indicative' alignments could be published. The EIS should be withdrawn till such time that it is a true and fair 'definitive' document open for genuine public comment.

Campaign Mailing Lists : I would like to volunteer and/or be informed about the anti-WestConnex campaigns - My details must be removed before this submission is lodged, and must be used only for campaign purposes and must not be divulged to other parties

Name _____ Email _____ Mobile _____

Attention Director

Application Number: SSI 7485

Infrastructure Projects, Planning Services,
Department of Planning and Environment
GPO Box 39, Sydney, NSW, 2001

Application Name: WestConnex M4-M5 Link

Name: Jane Scott

Signature: Jane Scott

Please include my personal information when publishing this submission to your website.
I HAVE NOT made reportable political donations in the last 2 years.

Address: 16/27 Regent St

Suburb: Chippendale

Postcode 2008

I object to the WestConnex M4-M5 Link proposals for the following reasons:

- ◇ I am concerned that while hundreds of impacts on residents, including noise, loss of business, dust, and lost time through more traffic congestion, are identified in the EIS, the approach is always to recommend approval and promise vague 'mitigation' in the future. This is not good enough.
- ◇ The EIS at 7-21 states that Community update Newsletters were distributed to residents 'near the project footprint' in many suburbs. This statement is simply not correct. No such newsletters were received by residents in central and northern Newtown. SMC was made aware of this fact, but has not responded to verbal and written requests for audited confirmation of the addresses 'letterboxed'. This statement of community engagement should be rejected by the Department.
- ◇ The EIS states that traffic congestion around the St Peters Interchange is expected to be worse after completion of the M5 and the M4-M5 Link particularly in the evening peak hour. The EIS admits that this will have a "moderate negative" impact on the neighbourhood in increasing pollution (also admitted separately) therefore in health impacts, on safety for foot and cycle traffic but also for vehicles and on the local amenity.
- ◇ The EIS acknowledges that visual impacts will occur during construction. However it does not propose to address these negative impacts in the design of the project. This is unacceptable and the EIS needs to propose walls, plant and perimeter treatments and other measures at appropriate locations to lessen the impact on visual amenity. (Executive Summary xviii)
- ◇ It is obvious the NSW government is in a desperate rush to get planning approval for the M4/M5. It has only allowed 60 days for comment yet the M4/M5 project is the most expensive and complicated stage of WestConnex. Critically, it involves building three layers of underground tunnels under parts of Rozelle. Such tunnelling does not exist anywhere in the world and as yet there are no engineering plans for this complex construction. Approval depends on senior staff in NSW Planning compliantly agreeing to tick off on the EIS, as was done with the New M5 and the M4. This demonstrates a wanton disregard for the safety of the residents of Rozelle and those who will be using the tunnel. WHAT IS THE RUSH?
- ◇ This EIS contains little or no meaningful design and construction detail. It appears to be a wish list not based on actual effects. Everything is indicative, 'would' not 'will', telling me nothing is actually 'known' for certain – and is certainly not included here.
- ◇ Stage 3 is the most complex and expensive stage of WestConnex and the government is seeking approval, yet there are no detailed construction plans so we are not speaking to a real situation.

Campaign Mailing Lists : I would like to volunteer and/or be informed about the anti-WestConnex campaigns - My details must be removed before this submission is lodged, and must be used only for campaign purposes and must not be divulged to other parties

Name _____ Email _____ Mobile _____

Submission to : Planning Services, Department of Planning and Environment GPO Box 39, Sydney, NSW, 2001	Name: Jane Scott Signature: Jane Scott
Attention: Director – Transport Assessments	Please <u>include</u> my personal information when publishing this submission to your website Declaration : I HAVE NOT made any reportable political donations in the last 2 years.
Application Number: SSI 7485 Application Name: WestConnex M4-M5 Link	Address: 16/27 Regent St Suburb: Chippendale Postcode 2008

I submit this objection to the WestConnex M4-M5 Link proposals as contained in the EIS application # SSI 7485, for the following reasons, and ask that the Minister reject the application

- a. Land Subsidence in the areas of all tunnel routes is of great concern to all residents. This is of especial concern in the Rozelle /Lilyfield area where there are layers of tunnels. There is likely to be ongoing and considerable subsidence even when the tunnels are built due to the ongoing necessity to remove ground water from the tunnels. This will lead to a slow drying out of the sandstone and hence settlement.
- b. Recently Andrew Constance has been quoted numerous times promoting his vision of the transport future and some of these views are aired in the EIS but the vision put forward is highly visionary with no practical detail addressing how these changes are going to be brought about and so they are totally unrealistic. For example it is starting to be commonly accepted that car manufacturers will be reducing production of petrol/diesel cars before 2040 probably starting in 2030. It is proposed that electric cars will then take over. It is suggested that cars will be charged over night at people's homes. Virtually no one in the Inner City Suburbs has a garage. Are all the streets throughout all the suburbs going to be fitted out with charging points outside all the houses, similar to parking meters? We have all watched the shambles of the rolling out of the NBN it would be mind blowing to watch what would happen with the rolling out of charging points to each household without a garage and it would take years to achieve. There are virtually no recharging points at any Fuel Stations anywhere as yet and to set these up will take years. A large part of the population run older cars, because that is all they are able to afford. It will take many years for these petrol/diesel cars to disappear. Andrew Constance has also said that when everyone is driving an autonomous car average speeds will be reduced but as they are not being controlled by individual drivers this will mean they will be able to travel much closer together and so there will not be so much delay caused by spread out congestion. If this is to be so perhaps the suggestion could be made that some mechanism could be employed which would enable these cars to link together; if that could be done then they could form -a TRAIN - and then really travel at speed!
- c. Acquisition of Dan Murphys – I object to the acquisition of this site on the basis that Dan Murphys renovated and started a new business in December 2016, in full knowledge that they were to be acquired, with the acquisition process commencing early November 2016. This is maladministration of public money and the tax payer should not be left to foot the compensation bill in these circumstances.
- d. This EIS contains **no meaningful** design and construction details and no parameters as to how broad changes and therefore impacts could be. It therefore fails to allow the community to be informed about and comment on the project impacts in a meaningful way.
- e. Why is there no detailed information about the so called 'King Street Gateway' included in the EIS ?

Campaign Mailing Lists : I would like to volunteer and/or be informed about the anti-WestConnex campaigns - My details must be removed before this submission is lodged, and must be used only for campaign purposes and must not be divulged to other parties

Name _____ Email _____ Mobile _____

Attention Director

Application Number: SSI 7485

Infrastructure Projects, Planning Services,
Department of Planning and Environment
GPO Box 39, Sydney, NSW, 2001

Application Name: WestConnex M4-M5 Link

Name: Jane Scott

Signature: Jane Scott

Please include my personal information when publishing this submission to your website.
I HAVE NOT made reportable political donations in the last 2 years.

Address: 16/27 Regent St

Suburb: Chippendale Postcode 2008

I object to the WestConnex M4-M5 Link proposals for the following reasons:

- I. The tunnels under Rozelle/Lilyfield are going to be in three levels. The EIS does not explain what safety procedures are being built into the project to deal with situations like serious congestion, accidents or fire. With a serious hold up on the deepest of these tunnels it is clear that the air quality will very quickly become toxic unless substantial air conditioning is a major part of the design. There is no in depth detail about how these issues are going to be addressed. This is not acceptable.
- II. Additional facilities. The EIS states that the contractor may decide upon additional 'construction ancillary facilities' to the 12 identified in the EIS. The EIS should not be approved on the basis that there may be more unidentified sites taken, as residents will have no opportunity to comment on their impacts. The approval condition should limit any construction facilities to those already notified and detailed in the EIS.
- III. I am concerned that while hundreds of impacts on resident, including noise, loss of business, dust, and lost time through more traffic congestion, are identified in the EIS, the approach is always to recommend approval and promise vague 'mitigation' in the future. This is not good enough.
- IV. The EIS at 7-21 states that Community update Newsletters were distributed to residents 'near the project footprint' in many suburbs. This statement is simply not correct. No such newsletters were received by residents in central and northern Newtown. SMC was made aware of this fact, but has not responded to verbal and written requests for audited confirmation of the addresses 'letterboxed'. This statement of community engagement should be rejected by the Department.
- V. The EIS uses the term 'construction fatigue' to refer to the continuing impacts of construction. In St Peters construction work in relation to the M4 and M5 has been going on for years. Approval of this latest EIS will mean that construction impacts of M4 and New M5 will extend for a further five years with both construction and 24/7 tunnelling sites. In reality 'construction fatigue' means residents in St Peters losing homes and neighbours and community; roadworks physically dividing communities; sickening odours over several months, incredible noise pollution 24 hours a day and dangerous work practices putting community members at risk. These conditions have already placed enormous stress on local residents, seriously impacting health and well-being. Another 5 years will be breaking point for many residents. How is this addressed in the EIS beyond the acknowledgement of 'construction fatigue'. This is intolerable for the local community who bear the greatest cost of the construction of the M4 and M5 and the least benefit.
- VI. The EIS identifies hundreds of negative impacts of the project but always states that they will be manageable or acceptable even if negative. This shows the inherent bias in the EIS process.
- VII. It is outrageous to suggest that four unfiltered stacks would be built in one area in Rozelle

Campaign Mailing Lists : I would like to volunteer and/or be informed about the anti-WestConnex campaigns - My details must be removed before this submission is lodged, and must be used only for campaign purposes and must not be divulged to other parties

Name _____ Email _____ Mobile _____

I object to the WestConnex M4-M5 Link proposals as contained in the EIS application # SSI 7485, for the reasons set out below.

Name: Jane Scott

Signature: Jane Scott

Please **include** my personal information when publishing this submission to your website **Declaration** : I **HAVE NOT** made any reportable political donations in the last 2 years.

Address: 16/27 Regent St

Suburb: Chippendale Postcode: 2008

Submission to:

Planning Services,
Department of Planning and Environment
GPO Box 39, Sydney, NSW, 2001

Attn: Director – Transport Assessments

Application Number: SSI 7485

Application Name: WestConnex M4-M5
Link

- a. I am concerned that SMC has selected one of Sydney's most dangerous traffic spots, Darley Rd in Leichhardt for a construction site that will bring hundreds of extra trucks and cars into the area on a daily basis for years.
- b. The EIS states "that without the 'construction scenario' the City West Link/The Crescent and The Crescent/James Craig Road intersections are forecast to operate satisfactorily at LoS D or better in both Peak periods. With the 'construction scenario' the operational performance at the intersections is forecast to worsen". And after 5 years of construction and the spending of more than \$18 Billion the outcome at these locations will be worse.
- c. Darley Road is confirmed as a 'civil and tunnel site (dive site) with a 'Motorway Operations' site at one end for machinery during the build and will then house permanent water treatment facilities, despite evidence tendered to the Concept Design explaining that this intersection has an high accident rate and is completely unsuitable for such a purpose.
- d. The traffic around St Peters expected to be heavier because of the increased road access to the new Interchange will adversely affect our community because moving around to our parks and to the shops, to the buses and to the train stations, for pedestrians and cars, will be more difficult. Our community is being sacrificed for the marginal improvement in traffic movement elsewhere in Sydney. No measures to ameliorate the impact are mentioned. This is unacceptable.
- e. The EIS does not provide any opportunity to comment on the urban design and landscape component of the project. It states that 'a detailed review and finalisation of the architectural treatment of the project operational infrastructure would be undertaken 'during detailed design'. The Community should be given an opportunity to comment upon and influence the design and we object to the approval of the EIS on the basis that this detail is not provided, nor is the community (or other stakeholders) given an opportunity to comment or influence the final design.
- f. The latest EIS was released just ten business days after feedback period ended for the Concept Design for the M4/M5 and before preliminary drilling to establish a route through the Inner West is completed. WHAT IS THE RUSH? This EIS is little more than a concept design and is far less developed than earlier ones. It is composed of many indicate only plans such that it is impossible to know what the impacts will be and yet approval is being sought in a rush. The EIS ignores more than 1500 submissions, including one of 142 pages from the Inner West Council.
- g. There are estimated 100 heavy and 70 light vehicle movements a day and the plan is to allow a right-hand turn into Darley Road from the CW Link. The trucks will drive onto Darley Road, turn right into the site and then left back out onto the CW Link, which is unrealistic given the amount of traffic on these roads now.
- h. The process that has led to this EIS has been undemocratic and obscure, driven by decisions made behind closed doors.
- i. I am completely opposed to approving a project in which the Air quality experts recommend rather than filtrating stacks extra stacks could be added later.

Campaign Mailing Lists : I would like to volunteer and/or be informed about the anti-WestConnex campaigns - My details must be removed before this submission is lodged, and must be used only for campaign purposes and must not be divulged to other parties

Name _____ Email _____ Mobile _____

Attention Director

Application Number: SSI 7485

Infrastructure Projects, Planning Services,
Department of Planning and Environment
GPO Box 39, Sydney, NSW, 2001

Application Name: WestConnex M4-M5 Link

Name:

Jane Scott

Signature:

Jane Scott

Please include my personal information when publishing this submission to your website.
I HAVE NOT made reportable political donations in the last 2 years.

Address:

14/27 Regent St

Suburb:

Chippendale

Postcode

2008

I object to the WestConnex M4-M5 Link proposals for the following reasons:

- ✦ It is clear that Annandale, Glebe, Rozelle and Lilyfield will be exposed to unacceptable health risks. With four unfiltered emissions stacks in the area plus a large number of exit portals, the residents of this area will suffer greatly from poisonous diesel particulates. This is negligent when you consider that, the World Health Organisation in 2012 declared diesel particulates carcinogenic. "As you are no doubt aware there are at least 5 schools that will be in the orbit of these poisonous fumes and children and the elderly are most at risk to lung ailments. Your Education Minister Rob Stokes declared in 2017, "No ventilation shafts will be built near any school."
- ✦ Alternative access route for trucks – Leichhardt: The EIS states that there are 'investigations' occurring into alternative access to the Darley Road site. The EIS does not provide any detail on which residents can comment about alternative access which would keep trucks off Darley Road. The plans for alternative access should be expedited. It should be a condition of approval that the alternative access is confirmed and that no spoil trucks are permitted to access Darley Road due to the unacceptable noise, safety and traffic issues that the current proposal creates.
- ✦ The EIS states that property damage due to ground movement "may occur, further stating that "settlement induced by tunnel excavation and groundwater drawdown may occur in some areas along the tunnel alignment". The risk of **ground movement is lessened** where tunnelling is more than **35 metres underground**. (Vol 2B Appendix E p 1) The planned Inner West Interchange proposes tunnels which are astonishingly shallow eg **John St at 22metres Hill St at 28metres Moore St 27metres. Piper St 37metres(Vol 2B Appendix E Part 2) Catherine St at 28metres(Vol 2B Appendix E Part 1)**. At these shallow depths, the homes above would indisputably sustain serious structural damage and cracking. Without provision for full compensation for damage there would be no incentive for contractors or Roads and Maritime Services to minimise this damage.
- ✦ The original objectives of the project specified improving road and freight access to Sydney Airport and to Port Botany. We now have proposals for Stages 1,2 and 3 and none achieve this goal. The community is asked to support this proposal on the basis of other major unfunded projects, which are little more than ideas on a map. This is NOT the way to plan a liveable city
- ✦ I object to the issue of this EIS only 14 days after the period for submission of comments on the concept design closed. There is no public response to the 1,000s of comments made on the design and it seems impossible that the comments could have been reviewed, assessed and responses to them incorporated into the EIS in that time. This casts doubt over the integrity of the entire EIS process.
- ✦ No noise barriers have been proposed. This is unacceptable and appropriate noise barriers should be included in the EIS for consideration. (Executive Summary xvii)

Campaign Mailing Lists : I would like to volunteer and/or be informed about the anti-WestConnex campaigns - My details must be removed before this submission is lodged, and must be used only for campaign purposes and must not be divulged to other parties

Name _____ Email _____ Mobile _____

I object to the WestConnex M4-M5 Link proposals as contained in the EIS application # SSI 7485, for the reasons set out below.

Name: Jane Scott

Signature: Jane Scott

Please **include** my personal information when publishing this submission to your website
Declaration: I **HAVE NOT** made any reportable political donations in the last 2 years.

Address: 16/27 Regent St

Suburb: Chippendale Postcode: 2008

Submission to:

Planning Services,
 Department of Planning and Environment
 GPO Box 39, Sydney, NSW, 2001

Attn: Director – Transport Assessments

Application Number: SSI 7485 Application

Application Name: WestConnex M4-M5 Link

- ◇ No need for 'dive' site – Leichhardt. There is no need for the Darley Road site, other than a time saving (tunneling) of several months. It is unacceptable that the community should be forced to endure 5 years of severe disruption to accommodate the timetable of the private contractors. The EIS should not be approved on the basis that it contains provision for the Darley Road site without any proper justification as for its need.
- ◇ Rozelle Interchange and surrounds will experience **increased traffic with associated noise and air pollution**– most particularly at the **Crescent, Johnson St and Catherine St, Annandale/Lilyfield/Leichhardt and Ross Street, Glebe**. These streets are already highly congested at peak times and with a massive number of extra truck movements and traffic associated with construction, these streets will become gridlocked during peak times.
- ◇ The EIS does not mention the impact of aircraft noise and its cumulative impact. As such, the noise levels identified are misleading. I object to the selection of the Darley Road site because of the unacceptable noise impacts it will have on surrounding homes and businesses.
- ◇ 371 homes and hundreds of residences near the Darley Rd construction site will be affected by noise sufficient to cause sleep disturbance. The EIS promises negotiation over mitigation on a one by one basis. This is not acceptable to me. On other projects those with less bargaining power or social networks have been left more exposed. There is no certainty in any case that additional measures would be taken or be effective. This is another unacceptable impact of this project and reason why it should be opposed.
- ◇ The EIS is misleading because it discusses the creation of 14,350 direct jobs during construction. It omits the fact that jobs have also been lost because of acquisition of businesses, many of which were long-standing and employed hundreds of workers. (Executive Summary xviii)
- ◇ The EIS states that 'a preferred noise mitigation option' would be determined during 'detailed design'. This is unacceptable and residents have no opportunity to comment on the detailed designs. The failure to include this detail means that residents have no idea as to what is planned and cannot comment or input into those plans. (Executive Summary xvi)
- ◇ For example, the AECOM EIS for the New M5 failed to deal with how the massively contaminated land fill at Alexandria would be managed during construction. After months of sickening odours, the NSW EPA admits that despite fining SMC and requiring contractors to take measures to control odours, they have not stopped. It acknowledges that it does not have the power to stop work until WestConnex contractors comply with environmental regulations.

Campaign Mailing Lists: I would like to volunteer and/or be informed about the anti-WestConnex campaigns - My details must be removed before this submission is lodged, and must be used only for campaign purposes and must not be divulged to other parties

Name _____ Email _____ Mobile _____

Submission from:	Submission to:
Name: <u>Jane Scott</u>	Planning Services, Department of Planning and Environment GPO Box 39, Sydney, NSW, 2001
Signature: <u>Jane Scott</u>	Attn: Director – Transport Assessments
Please include my personal information when publishing this submission to your website Declaration : I HAVE NOT made any reportable political donations in the last 2 years.	Application Number: SSI 7485 Application
Address: <u>16/27 Regent St</u>	Application Name: WestConnex M4-M5 Link
Suburb: <u>Chippendale</u> Postcode: <u>2008</u>	

I submit this objection to the WestConnex M4-M5 Link proposals as contained in the EIS application # SSI 7485, for the following reasons, **and ask that the Minister reject the application.**

- A. There are overlaps in the construction periods of the New M5 and M4 of up to one year. This will significantly worsen impacts for residents close to construction areas. No additional mitigation or any compensation is offered for residents for these periods. (Executive Summary xxvii). It is unacceptable that residents should have these prolonged periods of exposure to more than one project. The EIS makes no attempt to measure or mitigate the cumulative impact of these prolonged periods of construction noise exposure.
- B. Rozelle Rail Yards and Rozelle Civil Site. It is clear that the most highly affected area of Stage 3 will be the Rozelle area and the massive and hugely complex Rozelle interchange. The suggestion that Westconnex is capable of building this is highly questionable. Nothing like this has been built anywhere else in the World. Considering the simple problems of dust management, noxious gasses and the handling of toxic materials like asbestos that have been so inappropriately dealt with on Stages 1 and 2 by Westconnex this intersection of Stage 3 is a disaster waiting to happen and should definitely not be allowed to proceed without a massive investigation. What has been shown in the EIS is totally inadequate for this project to be allowed to proceed.
- C. The tunnels under Rozelle/Lilyfield are going to be in three levels. The EIS does not explain what safety procedures are being built into the project to deal with situations like serious congestion, accidents or fire. With a serious hold up on the deepest of these tunnels it is clear that the air quality will very quickly become toxic unless substantial air conditioning is a major part of the design. There is no in depth detail about how these issues are going to be addressed. This is not acceptable.
- D. Vegetation: Leichhardt. The mature trees on the Darley Road site should be preserved. If any trees are removed during construction it should be a condition of approval that they are replaced with mature trees.
- E. Insufficient time has been given for the community to prepare submissions to the EIS, especially when one considers that whole neighbourhoods affected by the project were not even notified during the concept design period. e.g Newtown, east of King St.
- F. 1.1599 residences or thousands of residents would have noise levels in the evening sufficient to cause sleep disturbance. The technical paper in EIS acknowledges that this is the case, even allowing for acoustic sheds and noise walls. Sleep disturbance has health risks including heightened stress levels and risk of developing dementia. This is simply not acceptable.

Campaign Mailing Lists : I would like to volunteer and/or be informed about the anti-WestConnex campaigns - My details must be removed before this submission is lodged, and must be used only for campaign purposes and must not be divulged to other parties

Name _____ Email _____ Mobile _____

Attention Director

Application Number: SSI 7485

Infrastructure Projects, Planning Services,
Department of Planning and Environment
GPO Box 39, Sydney, NSW, 2001

Application Name: WestConnex M4-M5 Link

Name: Jane ScottSignature: Jane Scott

Please include my personal information when publishing this submission to your website.
I HAVE NOT made reportable political donations in the last 2 years.

Address: 16/27 Regent StSuburb: ChippendalePostcode 2008**I object to the WestConnex M4-M5 Link proposals for the following reasons:**

- a) It is clear from reading the EIS that the impacts of the project on traffic congestion and travel times across the region during five years of construction will be negative and substantial. Five years is a long time. At the end of the day, the result of the project will also be more traffic congestion although not necessarily in the same places as now. There needs to be a serious cost benefit analysis before the project proceeds further.
- b) Crash statistics – City West Link and James St intersection. The EIS only analyses crash statistics near the interchanges. It does not provide any detail as to the number of crashes at the James St/City West Link intersection which, on Transport for NSW's own figures, is the third most dangerous intersection in the inner west. Nor does it comment on the two fatalities that occurred on Darley Road near the proposed construction site. The EIS needs to detail the increased risk in crashes that will be caused by the additional 170 vehicles a day that are proposed to enter and leave Darley Road during the construction period.
- c) The EIS states that by 2033 Ross St will see an increase of 80 heavy vehicles a day at Peak periods. The greatest increase of Heavy vehicles at the PM peak will be in Johnston Street, which will see an increase of about 30-50 vehicles when compared to the 'without project' scenario. At Catherine St there will be an increase of 30 heavy vehicles a day at Peak periods. These streets will see a huge increase in Heavy vehicle movements if Stage 3 is built. The increase would be roughly half this amount if the project did not go ahead. Annexure Fig 26 B2 Section H
- d) The EIS shows a diagrammatic explanation of the way the polluted air will be expelled from the Westconnex tunnels. This method will work on straight tunnels of short distance providing there is no traffic congestion. There are already signs in tunnel locations in Sydney advising motorists to roll up their windows and put on their 'in vehicle circulating' air conditioning. This type of straight line pollution expulsion doesn't work if the tunnels go around corners, which is the case with the tunnels from the Rozelle Rail Yards site.
- e) The removal of Buruwan Park between the Crescent and Bayview Crescent/Railway Pde Annandale to accommodate the widening realignment of the Crescent would be a particular loss of badly needed parkland in this Inner City area. Currently we have fewer parks than almost any suburb in Sydney so this would have a direct impact on local people. Buruwan Park also lies on a major cycle route from Railway Pde through to Anzac Bridge, UTS and the CBD. The alternative route being suggested is poor and takes no real account of trying to encourage cycling as a mode of transport. Cycling should be made as easy as possible to get more ordinary commuters to bicycle and the alternative to the current level route directs cyclists to Johnston St and then up Bayview Crescent arguably the steepest road in Annandale.
- f) I am concerned that the EIS provides no reasons why the City of Sydney's alternative plan might not be preferable to the proposed WestCONnex.

Campaign Mailing Lists : I would like to volunteer and/or be informed about the anti-WestConnex campaigns - My details must be removed before this submission is lodged, and must be used only for campaign purposes and must not be divulged to other parties

Name _____ Email _____ Mobile _____

I object to the WestConnex M4-M5 Link proposals as contained in the EIS application
SSI 7485, for the reasons set out below.

Name: Jane Scott

Signature: Jane Scott

Please **include** my personal information when publishing this submission to your website
Declaration : I **HAVE NOT** made any reportable political donations in the last 2 years.

Address: 16/27 Regent St

Suburb: Chippendale Postcode: 2008

Submission to:

Planning Services,
 Department of Planning and
 Environment
 GPO Box 39, Sydney, NSW, 2001

Attn: Director – Transport Assessments

Application Number: SSI 7485

Application Name: WestConnex M4-M5
 Link

- a) The Rozelle Rail Yards site is the location of 3 Unfiltered Pollution Stacks. There is a fourth stack on Victoria Rd close to Darling St. If the Western Harbour Tunnel is built there will also be a total of 7 Tunnel Portals. Tunnel Portals are also areas of high levels of pollution. It is totally unacceptable that the Pollution Stacks are unfiltered. In 2008 Gladys Berejiklian said of Labor "It's not too late, the Government can still ensure that filtration is a possibility. World's best practice is to filter tunnels. Why won't Labor allow people to sleep at night, knowing their children aren't inhaling toxins that could jeopardize their health now or in the future." It is totally unacceptable that the tunnels will not be filtered. Recently built tunnels in Tokyo successfully filter 98% of all pollutants.
- b) Generally the risk of settlement is lessened where tunnelling is more than 35m. In the Rozelle area the tunnel will be at 30m in the Brockley St & Cheltenham St area, and it will be less than that in the Denison St area. Also it is planned to have another layer of tunnels above that in the Denison St area. From the cross section diagram Vol 2B appendix E part 2 the suggestion is that this higher level of tunnels will be at no more than 12m. This is of major concern. Numbers of people in the ongoing construction of Stage 1 and 2 have suffered extensive damage to their homes costing thousands of dollars to rectify caused by vibration and tunneling activities and although they followed all the elected procedures their claims have not been settled. This is totally unacceptable. There is nothing addressing these major concerns in the EIS.
- c) The EIS states that property damage due to ground movement "may occur, further stating that "settlement induced by tunnel excavation and groundwater drawdown may occur in some areas along the tunnel alignment". The risk of ground movement is lessened where tunnelling is more than 35 metres underground. (Vol 2B Appendix E p 1) The planned Inner West Interchange proposes tunnels which are astonishingly shallow eg John St at 22metres Hill St at 28metres Moore St 27metres. Piper St 37metres (Vol 2B Appendix E Part 2) Catherine St at 28metres (Vol 2B Appendix E Part 1). At these shallow depths, the homes above would indisputably sustain serious structural damage and cracking. Without provision for full compensation for damage there would be no incentive for contractors or Roads and Maritime Services to minimise this damage.
- d) The removal of spoil at the Rozelle Rail Yards will lead to the largest amount of Spoil truck movements on the entire Stage 3 project: 517 Heavy truck movements a day, of which 46 are stated to take place at Peak hours. There will also be 10 Heavy truck movements a day from the Crescent Civil Site. The sheer number of trucks on the road will lead to massive increases in congestion. Maps in the EIS have the spoil trucks going to and from these sites from the Haberfield direction on the City West Link. This is also the direction that is being proposed for spoil truck movements from Darley Rd which is said to have 100 Heavy truck movements a day. It is stated that the cumulative effect of truck movements from all sites on the City West Link will be 700 (one way) Heavy truck movements a day and of that 208 will be in Peak hours. This plan totally lacks credibility.

Campaign Mailing Lists : I would like to volunteer and/or be informed about the anti-WestConnex campaigns - My details must be removed before this submission is lodged, and must be used only for campaign purposes and must not be divulged to other parties

Name _____ Email _____ Mobile _____

Attention Director Infrastructure Projects, Planning Services, Department of Planning and Environment GPO Box 39, Sydney, NSW, 2001	Name: <i>Jane Scott</i>	
Application Number: SSI 7485	Address: <i>16/27 Regent St</i>	
Application Name: WestConnex M4-M5 Link	Suburb: <i>Chippendale</i>	Postcode <i>2008</i>
Application Name: WestConnex M4-M5 Link	Signature: <i>Jane Scott</i>	
Please include my personal information when publishing this submission to your website Declaration: HAVE NOT made any reportable political donations in the last 2 years		

I object to the whole of the WestConnex Project, and the specific WestConnex M4-M5 Link proposals as contained in the EIS application, for the following reasons:

- ◇ Acquisition of Dan Murphys – I object to the acquisition of this site on the basis that Dan Murphys renovated and started a new business in December 2016, in full knowledge that they were to be acquired, with the acquisition process commencing early November 2016. This is maladministration of public money and the tax payer should not be left to foot the compensation bill in these circumstances.
- ◇ The removal of spoil from the Rozelle Rail Yards will lead to the largest number of spoil truck movements on the entire Stage 3 project: 517 Heavy truck movements a day, of which 46 are stated to take place during peak hours. This will lead to extra noise and air pollution in this area.
- ◇ I object to the proposal to the Darley Road civil and tunnel site because of the unacceptable risk it will create to the safety of our community. Darley Road is a known accident and traffic blackspot and the movements of hundreds of trucks a day will create an unacceptable risk of accidents. On Transport for NSW's own figures, the intersection at the City West Link and James Street is the third most dangerous in the inner west.
- ◇ 602 homes and more than a thousand residents near Rozelle construction sites would be affected by noise sufficient to cause sleep disturbance even if acoustic sheds and noise walls are used. The EIS promises negotiation to provide even more mitigation on a one by one basis. This is not acceptable to me. As other projects have demonstrated, those with less bargaining power or social networks have been left more exposed. In any case, there is no certainty that additional measures would be taken or be effective.
- ◇ The project directly affected five listed heritage items, including demolition of the stormwater canal at Rozelle. Twenty-one other statutory heritage items of State or local heritage significant would be subject to indirect impacts through vibration, settlement and visual setting. And directly affected nine individual buildings as assessed as being potential local heritage items. It is unacceptable that heritage items are removed or potentially damaged and the approval should prohibit such destruction. (Executive Summary xviii)
- ◇ The EIS states that all vegetation will be removed on the site which includes a mature tree. I object to the removal of the tree which creates a visual and noise barrier for residents from the City West Link. If the tree is removed it must be replaced with a mature tree as soon as the remediation of the site commences.
- ◇ Hundreds of risks associated with this project have not been assessed but have instead been deferred to a detailed design stage into which the public will have no input. I call on the Department of Planning to reject this inadequate EIS that has been prepared by AECOM that has multiple commercial interests in WestConnex.

Campaign Mailing Lists : I would like to volunteer and/or be informed about the anti-WestConnex campaigns - My details must be removed before this submission is lodged, and must be used only for campaign purposes and must not be divulged to other parties

Name _____ Email _____ Mobile _____

I object to the WestConnex M4-M5 Link proposals as contained in the EIS application # SSI 7485, for the reasons set out below.

Name: Jane Scott

Signature: Jane Scott

Please **include** my personal information when publishing this submission to your website

Declaration : I **HAVE NOT** made any reportable political donations in the last 2 years.

Address: 16/27 Regent St

Suburb: Chippendale Postcode: 2008

Submission to:

Planning Services,
Department of Planning and
Environment
GPO Box 39, Sydney, NSW, 2001

Attn: Director – Transport Assessments

Application Number: SSI 7485

Application Name: WestConnex M4-M5
Link

- 2 G Appendix P Table 5-27 of the EIS states that 43% of the Leichhardt- Glebe Precinct travel to work by Car, 21% by Bus and 5% by Rail. These are figures for 2011. These figures are being used to promote the project and suggest they are accurate today. In the case of Rail these figures are extremely questionable. The Light Rail is now hugely popular, it's use having grown enormously. It is travelling at full capacity at Peak hours. More services are being put in place. Apartment blocks are being built as close to the Light Rail corridor as possible. Residents see the Light Rail as an efficient, reliable and timely method of commuting to work. It is blatantly obvious that the Govt should be investing heavily in building and extending Light Rail, Metro and Rail. If this were pursued in a professional manner the necessity for trying to hoodwink the community into believing that Westconnex were needed would be totally unnecessary.
- Rozelle Rail Yards will have 400 car parking spaces provided for workers(EiS). The daily workforce for these sites is stated to be approximately 550. This means that 150 vehicles will need to park in nearby local streets which are already over-subscribed during weekdays by commuters taking the light rail.
- The EIS lacks sufficient focus on traffic congestion in the suburbs of Alexandria and Erskineville. Are these being ignored because they will be even more congested than currently.
- The EIS states that construction noise levels would exceed the relevant goals without additional mitigation. The additional mitigation is mentioned but not proposed. All possible mitigation should be included as a condition of approval. The EIS acknowledges that substantial above ground invasive works will be required to demolish the Dan Murphys building and establish the road. The EIS noise projections indicate that for 10 weeks residents will suffer unacceptable noise impacts. The EIS does not contain a plan to manage or mitigate this terrible impact. There is no detail as to which homes will be offered (if at all) temporary relocation; there are no details of any noise walls or what treatments will be provided to individual homes that are badly affected. The approval needs to contain detail as to how this unacceptable impact will be managed and minimised during the construction period and, in particular, during site establishment.
- I object to the selection of the Darley Road site on the basis that the works required (demolition and surface works) will create unacceptable and unbearable noise and vibration impacts for extended periods. The EIS indicates that at least 36 homes will basically be unliveable during this period. In addition, the planned 170 heavy and light vehicles will considerably worsen the impact of construction noise.
- There is a higher than average number of shift workers in the Inner West. The EIS acknowledges that even allowing for mitigation measures such as acoustic sheds and noise walls, shift workers will be more vulnerable to impacts of years of construction work and will consequently be at risk of a loss of quality of life, loss of productivity and chronic mental and physical illness.

Campaign Mailing Lists : I would like to volunteer and/or be informed about the anti-WestConnex campaigns - My details must be removed before this submission is lodged, and must be used only for campaign purposes and must not be divulged to other parties

Name _____ Email _____ Mobile _____

I object to the WestConnex M4-M5 Link proposals as contained in the EIS application # SSI 7485, for the reasons set out below.

Name: Jane Scott

Signature: Jane Scott

Please **include** my personal information when publishing this submission to your website **Declaration** : I **HAVE NOT** made any reportable political donations in the last 2 years.

Address: 16/27 Regent St

Suburb: Chippendale Postcode: 2008

Submission to:

Planning Services,
Department of Planning and Environment
GPO Box 39, Sydney, NSW, 2001

Attn: Director – Transport Assessments

Application Number: SSI 7485

Application Name: WestConnex M4-M5 Link

A. Permanent substation and water treatment plant - Residents on Darley Rd opposite the site and residents in Hubert St will have a direct line of site to the Motorway operation infrastructure. The resultant impact is a permanent degradation of the visual environment, is a loss of amenity and is detrimental to the community. This facility should not be permitted in this location and the EIS needs to demonstrate why it is required at this site. If approved, the facility should be moved to the north of the site out of line of site of residents. The residual land should be returned for community purposes, such as green space, with future commercial uses ruled out. If the community is forced to endure 5 years of severe disruptions due to this toll road, the compensation should, at the very least, result in the land being returned to the community as green space.

B. It is clear from the EIS that spoil truck movements will not be confined to the City West link. At a community consultation it was revealed that trucks removing spoil at Camperdown would very likely be travelling from the James Craig Rd area and in that case would be using the additional lane on the Crescent and then turning right up Johnston St. This is totally CONTRARY to what concerned residents had been promised would not happen. It is clear that any assurances given to the community in past consultations are totally disregarded without consultation later. This is unacceptable.

C. Heart disease will skyrocket due to air pollution caused by Westconnex bringing more cars into the Inner West says Paul Torzillo, Head of Respiratory medicine at Royal Prince Albert Hospital. Inner West Courier 23rd May 2017

D. The removal of spoil at the Rozelle Rail Yards will lead to the largest amount of Spoil truck

movements on the entire Stage 3 project: 517 Heavy truck movements a day, of which 46 are stated to take place at Peak hours. There will also be 10 Heavy truck movements a day from the Crescent Civil Site. The sheer number of trucks on the road will lead to massive increases in congestion. Maps in the EIS have the spoil trucks going to and from these sites from the Haberfield direction on the City West Link. This is also the direction that is being proposed for spoil truck movements from Darley Rd which is said to have 100 Heavy truck movements a day. It is stated that the cumulative effect of truck movements from all sites on the City West Link will be 700 (one way) Heavy truck movements a day and of that 208 will be in Peak hours. This plan totally lacks credibility

E. The Concept Design was a woefully inadequate document totally devoid of any real depth of detail in terms of maps, scales, distances with only vague suggestions and glamorized Artist's Impressions of an idealized view of what Stage 3 would be like. It was another example of current city planning documents that consistently accentuate huge areas of tranquil green spaces with families and children out walking and riding bicycles in idealized parks and suburbs. All this is total PR spin and bears no reality about the real outcome of the build. It bears no reality as to what Stage 3 of Westconnex will be like.

F. I am concerned that while the EIS finds that tolls do weigh more heavily on lower income motorists, there is no serious analysis of the blatant unfairness of letting of private consortium toll people for decades in order to pay for less profitable tollways for wealthier communities.

Campaign Mailing Lists : I would like to volunteer and/or be informed about the anti-WestConnex campaigns - My details must be removed before this submission is lodged, and must be used only for campaign purposes and must not be divulged to other parties

Name _____ Email _____ Mobile _____

I object to the WestConnex M4-M5 Link proposals as contained in the EIS application # SSI 7485, for the reasons set out below.

Name: Jane Scott

Signature: Jane Scott

Please **include** my personal information when publishing this submission to your website
Declaration : I **HAVE NOT** made any reportable political donations in the last 2 years.

Address: 16/27 Regent St

Suburb: Chippendale Postcode: 2006

Submission to:

Planning Services,
 Department of Planning and
 Environment
 GPO Box 39, Sydney, NSW, 2001

Attn: Director - Transport Assessments

Application Number: SSI 7485

Application Name: WestConnex M4-M5
 Link

- I. Many homes around the Rozelle Rail Yards and the Crescent Civil site will be noise affected, some will be highly noise affected. The expected duration of the cumulative works is 120 weeks, almost 3 years, when noise impact will be significant so it is essential that maximum noise mitigation measures are put in place. However the EIS contains only vague details of how mitigation will be carried out. There is no requirement that measures will in fact be carried out to address noise impacts. The approval conditions need to contain specific noise mitigation measures, that can be mandated and enforced. Areas that will be particularly highly noise affected are Bayview Crescent and Railway Parade, the Northern end of Rail Yard site and sections of Lilyfield Rd, Hornsey St, Quirk St and Robert St. Given their proximity, receivers located along Lilyfield Rd between Victoria Road and Gordon St which overlook the Rozelle Yards are likely to experience the greatest construction noise impact within the whole Rozelle area.
- II. The three Pollution Stacks in the Rozelle Rail yards are shown to be 38 meters high. This is a totally inappropriate location for these Pollution Stacks. The Rozelle Rail Yards are located in a valley. The Stacks will be on land that is approximately 3.5 meters above sea level. Balmain Road between Wharf Rd and Victoria Road is at an elevation of on average 37 meters. Orange Grove Primary School is at an elevation of 33.4 meters. Areas of Hornsey Rd Rozelle are at 28 meters. Around the junction of Annandale St and Weynton St in Annandale the height above sea level is 29meters. All these areas are in close proximity to these stacks. All the pollution being exhausted from these stacks will almost be on the same level as these locations and so will be blowing almost directly into these properties, especially in summer when many windows are open. This is not acceptable. In situations of no wind the pollution will accumulate in this valley area and make the surrounding area highly polluted. This is not acceptable. There are also at least 4 schools of Primary age children well within one kilometer of these Stacks. Young children are the most vulnerable to pollution related disease.
- III. I strongly object to the privatisation of the WestConnex project that turns public monies into private profit.
- IV. 2 G Appendix P Table 5-27 of the EIS states that 43% of the Leichhardt- Glebe Precinct travel to work by Car, 21% by Bus and 5% by Rail. These are figures for 2011. These figures are being used to promote the project and suggest they are accurate today. In the case of Rail these figures are extremely questionable. The Light Rail is now hugely popular, it's use having grown enormously. It is travelling at full capacity at Peak hours. More services are being put in place. Apartment blocks are being built as close to the Light Rail corridor as possible. Residents see the Light Rail as an efficient, reliable and timely method of commuting to work. It is blatantly obvious that the Govt should be investing heavily in building and extending Light Rail, Metro and Rail. If this were pursued in a professional manner the necessity for trying to hoodwink the community into believing that Westconnex were needed would be totally unnecessary.

Campaign Mailing Lists : I would like to volunteer and/or be informed about the anti-WestConnex campaigns - My details must be removed before this submission is lodged, and must be used only for campaign purposes and must not be divulged to other parties

Name _____ Email _____ Mobile _____

I object to the WestConnex M4-M5 Link proposals as contained in the EIS application # SSI 7485, for the reasons set out below.

Name: Jane Scott

Signature: Jane Scott

Please **include** my personal information when publishing this submission to your website
Declaration: I HAVE NOT made any reportable political donations in the last 2 years.

Address: 16/27 Regent St

Suburb: Chippendale Postcode: 2008

Submission to:

Planning Services,
 Département of Planning and Environment
 GPO Box 39, Sydney, NSW, 2001

Attn: Director – Transport Assessments

Application Number: SSI 7485 Application

Application Name: WestConnex M4-M5 Link

1. Rozelle Interchange and surrounds will experience **increased traffic with associated noise and air pollution**— most particularly at the **Crescent, Johnson St and Catherine St**, Annandale/Lilyfield/Leichhardt and **Ross Street**, Glebe. These streets are already highly congested at peak times and with a massive number of extra truck movements and traffic associated with construction, these streets will become gridlocked during peak times.
2. The EIS states that 'a preferred noise mitigation option' would be determined during 'detailed design'. This is unacceptable and residents have no opportunity to comment on the detailed designs. The failure to include this detail means that residents have no idea as to what is planned and cannot comment or input into those plans. (Executive Summary xvi)
3. All of the streets abutting Darley Road identified as NCA 13 (James Street to falls Street) should have a blanket prohibition on any truck movements and worker contractor parking. These hoems are already suffering the worst construction impacts of the work on the site and should be spared the further imposition of lack of parking and additional noise impacts. These streets are not constructed for heavy vehicle movements and on this basis should also be ruled out. The EIS needs to prohibit outright truck movements including parking) and worker parking on all of these streets.
4. There will be increases of noise in the area of Johnston St where traffic volumes will increase. Residents will be more susceptible to health impacts associated with increased noise. In the EIS it is stated that residents may have to keep their windows closed. They may well experience sleep disturbance and interference of living activities like eating outdoors. However the EIS considers this to be only moderately negative. This is not acceptable.
5. The Rozelle Rail Yards are a totally inappropriate area to create a new recreational area because the area will be highly polluted by unfiltered Pollution Stacks and Tunnel Portals. In the EIS it is referred to as an idealized area. "It is envisaged that the quantum of active recreation within the Rozelle Rail Yards would be further developed by others as projects such as The Bays Precinct are developed. The concept plan provides spaces that could include an array of active recreation opportunities and even community facilities such as gardens or a school." The suggestion that this would be a suitable location for a School is just beyond belief and demonstrates that those who have put these plans together are either staggeringly ignorant or totally delusional! At a time when major World cities are doing all they can to address the dire problems of pollution this is an appalling suggestion that is totally out of touch.
6. The EIS does not mention the impact of aircraft noise and its cumulative impact. As such, the noise levels identified are misleading. I object to the selection of the Darley Road site because of the unacceptable noise impacts it will have on surrounding homes and businesses.

Campaign Mailing Lists: I would like to volunteer and/or be informed about the anti-WestConnex campaigns - My details must be removed before this submission is lodged, and must be used only for campaign purposes and must not be divulged to other parties

Name _____ Email _____ Mobile _____

I object to the WestConnex M4-M5 Link proposals as contained in the EIS application # SSI 7485, for the reasons set out below.

Name: Jane Scott

Signature: Jane Scott

Please **include** my personal information when publishing this submission to your website
Declaration : I **HAVE NOT** made any reportable political donations in the last 2 years.

Address: 16/27 Regent St

Suburb: Chippendale Postcode: 2008

Submission to:

Planning Services,
 Department of Planning and
 Environment
 GPO Box 39, Sydney, NSW, 2001

Attn: Director - Transport Assessments

Application Number: SSI 7485

Application Name: WestConnex M4-M5 Link

- ❖ Night works - Leichhardt. The EIS states that to minimize disruptions to traffic on the existing road network (including in peak hours) there will be night works where appropriate. Given the congested nature of Darley Road, it is likely there will be frequent night work (EIS, 6.4). This will create an unacceptable impact in residents. It is unacceptable that a highly unsuitable site has been selected. And, instead of a proper plan to manage traffic, the EIS contemplates work simply occurring at night. This is objected to in the strongest terms.
- ❖ The removal of Buruwan Park between The Crescent and Bayview Crescent/Railway Parade, Annandale to accommodate the widening realignment of the Crescent would be a direct loss of much-needed parkland in this inner city area. Further, Buruwan Park lies on a major cycle route from Railway Parade through to Anzac Bridge, UTS and the CBD.
- ❖ There will be 100 workers a day on the site, with provision for only 10-20 car spaces and there is a concession that local streets will be used, who will be 'encouraged' to use public transport. Our experience with the major construction sites in Haberfield, and St Peters that public transport is not used by the workers and that despite the fact they are not supposed to do so, they park in our local streets and cause strife with our residents.
- ❖ The EIS admits that air pollutants will exceed permitted levels along the Canal Rd used to access the St Peters Interchange because the traffic will be heavier. This is an unacceptable impact which will adversely affect vehicle users because it is known

that people in their vehicles are not protected from the air pollution, as well as anyone on foot or cycling in the streets around the interchange. No amelioration is offered.

- ❖ The EIS states that investigation would be undertaken to confirm whether the Victoria Road bridge is a potential roost site for microbats. There will be attempts to 'manage potential impacts' if confirmed. This is inadequate. The project should not be permitted to impact on vulnerable species.
- ❖ I completely reject this EIS due to its failure to consider the alternative plan put forward by the City of Sydney.
- ❖ I am appalled to read in the EIS that more than 100 homes across the Rozelle construction sites will be severely affected by construction noise for months or even years at a time. This would include hundreds of individual residents including young children, school students and people who spend time at home during the day. The predicted levels are more than 75 decibels and high enough to produce damage over an eight hour period. Such noise levels will severely impact on the health, capacity to work and quality of life of residents. NSW Planning should not give approval to a project that could cause such impacts. Promises of potential mitigation are not enough, especially when you consider the ongoing unacceptable noise in Haberfield during the M4East construction.

Campaign Mailing Lists : I would like to volunteer and/or be informed about the anti-WestConnex campaigns - My details must be removed before this submission is lodged, and must be used only for campaign purposes and must not be divulged to other parties

Name _____ Email _____ Mobile _____

Submission from:	Submission to:
Name: <u>Jane Scott</u>	Planning Services, Department of Planning and Environment GPO Box 39, Sydney, NSW, 2001
Signature: <u>Jane Scott</u>	Attn: Director – Transport Assessments
Please include my personal information when publishing this submission to your website Declaration : I HAVE NOT made any reportable political donations in the last 2 years.	Application Number: SSI 7485 Application
Address: <u>16/27 Regent St</u>	Application Name: WestConnex M4-M5 Link
Suburb: <u>Chippendale</u> Postcode: <u>2008</u>	

I submit this objection to the WestConnex M4-M5 Link proposals as contained in the EIS application # SSI 7485, for the following reasons, **and ask that the Minister reject the application.**

- o Vegetation: Leichhardt. The mature trees on the Darley Road site should be preserved. If any trees are removed during construction it should be a condition of approval that they are replaced with mature trees.
- o It is clear that Annandale, Glebe, Rozelle and Lilyfield will be exposed to unacceptable health risks. With four unfiltered emissions stacks in the area plus a large number of exit portals, the residents of this area will suffer greatly from poisonous diesel particulates. This is negligent when you consider that , the World Health Organisation in 2012 declared diesel particulates carcinogenic. " As you are no doubt aware there are at least 5 schools that will be in the orbit of these poisonous fumes and children and the elderly are most at risk to lung ailments. Your Education Minister Rob Stokes declared in 2017, "No ventilation shafts will be built near any school."
- o Insufficient time has been given for the community to prepare submissions to the EIS, especially when one considers that whole neighbourhoods affected by the project were not even notified during the concept design period. e.g Newtown, east of King St.
- o All of the streets abutting Darley Road identified as NCA 13 (James Street to Falls Street) should have a strict prohibition on any truck movements and worker contractor parking. These homes are already suffering the worst construction impacts of the work on the site and should be spared the further imposition of lack of parking and additional noise impacts. The EIS needs to prohibit outright truck movements (including parking) and worker parking on all of these streets.
- o 1.1599 residences or thousands of residents would have noise levels in the evening sufficient to cause sleep disturbance. The technical paper in EIS acknowledges that this is the case, even allowing for acoustic sheds and noise walls. Sleep disturbance has health risks including heightened stress levels and risk of developing dementia. This is simply not acceptable.
- o There are overlaps in the construction periods of the New M5 and M4 of up to one year. This will significantly worsen impacts for residents close to construction areas. No additional mitigation or any compensation is offered for residents for these periods.(Executive Summary xxvii). It is unacceptable that residents should have these prolonged periods of exposure to more than one project. The EIS makes no attempt to measure or mitigate the cumulative impact of these prolonged periods of construction noise exposure.

Campaign Mailing Lists : I would like to volunteer and/or be informed about the anti-WestConnex campaigns - My details must be removed before this submission is lodged, and must be used only for campaign purposes and must not be divulged to other parties

Name _____ Email _____ Mobile _____

Attention Director

Application Number: SSI 7485

Infrastructure Projects, Planning Services,
Department of Planning and Environment
GPO Box 39, Sydney, NSW, 2001

Application Name: WestConnex M4-M5 Link

Name:

Jane Scott

Signature:

Jane Scott

Please include my personal information when publishing this submission to your website.

I HAVE NOT made reportable political donations in the last 2 years.

Address:

16/27 Regent St

Suburb:

Chippendale

Postcode 2008

I object to the WestConnex M4-M5 Link proposals for the following reasons:

⇒ *I note that in the area of Lilyfield Rd and Gordon Street, the work proposed which would include deep excavation that would result in major adverse impacts on archaeological remains, while other surface works would have localised impacts on archaeological remains that may be present. It is suggested that what are called 'management measures' would be carried out including the development of a Historical Archaeological Research Design which would include an "assessment of any detailed design plans to develop a methodology and scope for a program of test excavation to determine the nature, condition and extent of potential archaeological remains." This is completely unacceptable to me. The community will have no right to any input into this plan or access to independent expert advice. This is all part of an 'approve now', 'research later' approach that will lead to poorly planned unnecessary destruction, a loss of potential community history and understanding.*

⇒ *It is quite clear to me that insufficient research has been done on the archeology of the Rozelle Railway yards. This could be a valuable archeology site. Why has an EIS been put forward without the necessary research being done to further identify potential remains? No project should be approved on the basis of such an inadequate level of research.*

⇒ *The EIS admits that it is not even known what excavation would be undertaken at the White Bay Power station. I am particularly concerned about the old water channels and the southern penstock which are part of Sydney's industrial heritage. How could an EIS for such a major project be put forward on this basis? It is fatuous to state that "physical and indirect impacts on this heritage element should be avoided" and suggest that a future plan should be done. Why isn't the need for excavation known? This raises great concerns about the 'indicative only' nature of the work that has been done before this EIS. Why is there such a rush? This EIS is not complete and should be rejected for that reason.*

⇒ *The project directly affected five listed heritage items, including demolition of the stormwater canal at Rozelle. Twenty-one other statutory heritage items of State or local heritage significant would be subject to indirect impacts through vibration, settlement and visual setting. And directly affected nine individual buildings as assessed as being potential local heritage items. It is unacceptable that heritage items are removed or potentially damaged and the approval should prohibit such destruction. (Executive Summary xviii)*

Campaign Mailing Lists : I would like to volunteer and/or be informed about the anti-WestConnex campaigns - My details must be removed before this submission is lodged, and must be used only for campaign purposes and must not be divulged to other parties

Name _____ Email _____ Mobile _____

I object to the WestConnex M4-M5 Link proposals as contained in the EIS application # SSI 7485, for the reasons set out below.

Name: Jane Scott

Signature: Jane Scott

Please **include** my personal information when publishing this submission to your website

Declaration : I **HAVE NOT** made any reportable political donations in the last 2 years.

Address: 15/27 Regent St

Suburb: Chippendale Postcode: 2008

Submission to:

Planning Services,
Department of Planning and
Environment
GPO Box 39, Sydney, NSW, 2001

Attn: Director – Transport Assessments

Application Number: SSI 7485

Application Name: WestConnex M4-M5
Link

- a. The removal of Buruwan Park between The Crescent and Bayview Crescent/Railway Parade, Annandale to accommodate the widening realignment of the Crescent would be a direct loss of much-needed parkland in this inner city area. Further, Buruwan Park lies on a major cycle route from Railway Parade through to Anzac Bridge, UTS and the CBD.
- b. There will be 100 workers a day on the site, with provision for only 10-20 car spaces and there is a concession that local streets will be used, who will be 'encouraged' to use public transport. Our experience with the major construction sites in Haberfield, and St Peters that public transport is not used by the workers and that despite the fact they are not supposed to do so, they park in our local streets and cause strife with our residents.
- c. The EIS admits that air pollutants will exceed permitted levels along the Canal Rd used to access the St Peters Interchange because the traffic will be heavier. This is an unacceptable impact which will adversely affect vehicle users because it is known that people in their vehicles are not protected from the air pollution, as well as anyone on foot or cycling in the streets around the interchange. No amelioration is offered.
- d. Night works – Leichhardt. The EIS states that to minimize disruptions to traffic on the existing road network (including in peak hours) there will be night works where appropriate. Given the congested nature of Darley Road, it is likely there will be frequent night work (EIS, 6.4). This will create an unacceptable impact in residents. It is

unacceptable that a highly unsuitable site has been selected. And, instead of a proper plan to manage traffic, the EIS contemplate work simply occurring at night. This is objected to in the strongest terms.

- e. The EIS states that investigation would be undertaken to confirm whether the Victoria Road bridge is a potential roost site for microbats. There will be attempts to 'manage potential impacts' if confirmed. This is inadequate. The project should not be permitted to impact on vulnerable species.
- f. I completely reject this EIS due to its failure to consider the alternative plan put forward by the City of Sydney.
- g. I am appalled to read in the EIS that more than 100 homes across the Rozelle construction sites will be severely affected by construction noise for months or even years at a time. This would include hundreds of individual residents including young children, school students and people who spend time at home during the day. The predicted levels are more than 75 decibels and high enough to produce damage over an eight hour period. Such noise levels will severely impact on the health, capacity to work and quality of life of residents. NSW Planning should not give approval to a project that could cause such impacts. Promises of potential mitigation are not enough, especially when you consider the ongoing unacceptable noise in Haberfield during the M4East construction.

Campaign Mailing Lists : I would like to volunteer and/or be informed about the anti-WestConnex campaigns - My details must be removed before this submission is lodged, and must be used only for campaign purposes and must not be divulged to other parties

Name _____ Email _____ Mobile _____

I object to the WestConnex M4-M5 Link proposals as contained in the EIS application # SSI 7485, for the reasons set out below.

Name: Tricia Carthon

Signature: Tricia Carthon

Please **include** my personal information when publishing this submission to your website

Declaration : I **HAVE NOT** made any reportable political donations in the last 2 years.

Address: 309-32 Alice St

Suburb: Newtown Postcode: 2042

Submission to:

Planning Services,
Department of Planning and
Environment
GPO Box 39, Sydney, NSW, 2001

Attn: Director – Transport Assessments

Application Number: SSI 7485

Application Name: WestConnex M4-M5
Link

- 1) The EIS states that there may be a 'small increase in pollutant concentrations' near surface roads. The EIS states that potential health impacts associated with changes in air quality (specifically nitrogen dioxide and particulates) within the local community have been assessed and are considered to be 'acceptable.' We disagree that the impacts on human health are acceptable and object to the project in its entirety because of these impacts.
- 2) There has been no independent consideration of alternatives, in particular of a major expansion of commuter rail transport. The Department should reject this inadequate EIS and have a review of the flawed processes that have already led to massive expenditure on the inadequate option of privatised toll roads. This proposal is out of step with contemporary urban planning.
- 3) The EIS currently permits trucks to access local roads in 'exceptional circumstances', which includes queuing at the site. Given the constraints of the site (and based on experience with cars accessing the site for Dan Murphy's), queuing will be the norm and not the exception. The EIS needs to be amended to rule out queuing as an exceptional circumstance which allows trucks to use local roads
- 4) The EIS identifies a risk to children from construction traffic at Haberfield School. I find such risks unacceptable and am not satisfied with a promise of a Plan to which the public is excluding from viewing or providing feedback until it is published.
- 5) I object to the location of a permanent substation and water treatment plant following the completion of the project on the Darley Road site. This will limit the future uses of the land and the community has been continually assured that the land, which is Government-owned, would be available for community purposes. The presence of this facility will forever prevent the ability for safe and direct pedestrian access to the light rail stop, with users required to walk down a dark and winding path. It will also limit the future use of the site. If a permanent facility is to be located then it should be moved to the north of the site so that it is out of sight of homes and has less visual impact on residents.
- 6) The EIS states that there are 'investigations' occurring into alternative access to the Darley Road site. The EIS does not provide any detail on which residents can comment about alternative access which would keep trucks off Darley Road. No spoil truck movements should be permitted on Darley Road and the plans for alternative access should be expedited. It should be a condition of approval that the alternative access is confirmed and that no spoil trucks are permitted to access Darley Road due to the unacceptable noise, safety and traffic issues that the current proposal creates

Campaign Mailing Lists : I would like to volunteer and/or be informed about the anti-WestConnex campaigns - My details must be removed before this submission is lodged, and must be used only for campaign purposes and must not be divulged to other parties

Name _____ Email _____ Mobile _____

I object to the WestConnex M4-M5 Link proposals as contained in the EIS application # SSI 7485, for the reasons set out below.

Name: Adnan Rashed

Signature: [Signature]

Please **include** my personal information when publishing this submission to your website

Declaration : I **HAVE NOT** made any reportable political donations in the last 2 years.

Address: 4 Georges Chok

Suburb: MELB Postcode: 2323

Submission to:

Planning Services,
Department of Planning and
Environment
GPO Box 39, Sydney, NSW, 2001

Attn: Director – Transport Assessments

Application Number: SSI 7485

Application Name: WestConnex M4-M5
Link

- The RMS has previously identified the Darley Rd site in Leichhardt as the third most dangerous traffic hazard in the Inner West. The NSW Land and Environment Court found that the location of the site couldn't safely deal with 60 bottle truck movements a week, but the M4/M5 EIS shows that more than 800 vehicles including hundreds of heavy ones will use the site each day as part of construction of M4M5 Link. HOW IS THIS POSSIBLE? why are the already acknowledged impacts being ignored.
- I do not accept that King Street traffic congestion will be improved by this project, There should be a complete review of the traffic modelling that does not appear to take sufficient notice of the impact of pouring 51000 extra cars down Euston Rd on top of increases in population in the area. Given that there is no outlet between the St Peters and Haberfield or Rozelle, all traffic going to the CBD, East or into the Inner West will use local roads.
- Crash statistics – City West Link and James St intersection. The EIS only analyses crash statistics near the interchanges. It does not provide any detail as to the number of crashes at the James St/City West Link intersection which, on Transport for NSW's own figures, is the third most dangerous intersection in the inner west. Nor does it comment on the two fatalities that occurred on Darley Road near the proposed construction site. The EIS needs to detail the increased risk in crashes that will be caused by the additional 170 vehicles a day that are proposed to enter and leave Darley Road during the construction period.
- I object to the issue of this EIS only 14 days after the period for submission of comments on the concept design closed. There is no public response to the 1,000s of comments made on the design and it seems impossible that the comments could have been reviewed, assessed and responses to them incorporated into the EIS in that time. This casts doubt over the integrity of the entire EIS process.
- Rather than adding to pollution, the NSW government should be seeking ways to reduce emissions. It is not acceptable to argue that worsening pollution is not a problem simply because it is already bad.
- The tunnels under Rozelle/Lilyfield are going to be in three levels. The EIS does not explain what safety procedures are being built into the project to deal with situations like serious congestion, accidents or fire. With a serious hold up on the deepest of these tunnels it is clear that the air quality will very quickly become toxic unless substantial air conditioning is a major part of the design. There is no in depth detail about how these issues are going to be addressed. This is not acceptable.
- King Street Gateway is not included in modelling or Cumulative impact assessment however will alter the road geometry and capacity adjacent to the project.

Campaign Mailing Lists : I would like to volunteer and/or be informed about the anti-WestConnex campaigns - My details must be removed before this submission is lodged, and must be used only for campaign purposes and must not be divulged to other parties

Name _____ Email _____ Mobile _____

I object to the WestConnex M4-M5 Link proposals as contained in the EIS application # SSI 7485, for the reasons set out below.

Name: Owen Cronan

Signature: [Signature]

Please **include** my personal information when publishing this submission to your website

Declaration : I **HAVE NOT** made any reportable political donations in the last 2 years.

Address: 74 New Canterbury Road

Suburb: Petersham Postcode: 2049

Submission to:

Planning Services,
Department of Planning and Environment
GPO Box 39, Sydney, NSW, 2001

Attn: Director – Transport Assessments

Application Number: SSI 7485

Application Name: WestConnex M4-M5 Link

- ✦ The consultants for the Social and Economic Impact study is HillPDA. This company has a conflict of interest and is not an appropriate choice to do a social impact study of WestCONnex. Amongst its services it offers property valuation services and promotes property development in what are perceived to be strategic locations. HillPDA were heavily involved in work leading to the development of Urban Growth NSW and the heavily criticised Parramatta Rd Study. It is not in the public interest to use public funds on an EIS done by a company that has such a heavy stake in property development opportunities along the Parramatta Rd corridor. One of the advantages of property development along Parramatta Rd that Hill PDA promotes on its website is the 33 kilometre WestCONnex.
- ✦ The proposal to run trucks so close to homes is dangerous. There have been two fatalities on Darley Road at the proposed site location. The EIS does not propose any noise or safety barriers to address this. Despite the unacceptable impact to nearby homes, there is no proposal for noise walls, nor any mitigation to individual homes.
- ✦ There is a higher than average number of shift workers in the Inner West. The EIS acknowledges that even allowing for mitigation measures such as acoustic sheds and noise walls, shift workers will be more

vulnerable to impacts of years of construction work and will consequently be at risk of a loss of quality of life, loss of productivity and chronic mental and physical illness.

- ✦ Because this is still based on a "concept design" it is unknown how the communities affected will not know what is being done below their residences, schools, business premises and public spaces, particularly if the whole project is sold into a private corporation's ownership before the actual designs and construction plans are determined. The EIS makes references to these designs and plans being reviewed but there is NO information as to what agency will be responsible for such reviews or whether the outcomes of such reviews will be made public. The communities below whose homes, business premises, public buildings and public spaces this massive project will be excavated and built will be completely in the dark about what is being done, what standards it is supposed to comply with, what inspection or scrutiny it will subject to, and whether the private corporations undertaking the work will be held to any liability by our government.

Campaign Mailing Lists : I would like to volunteer and/or be informed about the anti-WestConnex campaigns - My details must be removed before this submission is lodged, and must be used only for campaign purposes and must not be divulged to other parties

Name _____ Email _____ Mobile _____

Attention Director
Application Number: SSI 7485

Infrastructure Projects, Planning
Services,
Department of Planning and Environment
GPO Box 39, Sydney, NSW, 2001

Application Name:
WestConnex M4-M5 Link

Name:

Signature:

Please include my personal information when publishing this submission to your website.
I HAVE NOT made reportable political donations in the last 2 years.

Address:

Suburb:

Postcode

I object to the WestConnex M4-M5 Link proposals for the following reasons, and request the Minister reject the application, and require SMC and RMC to prepare a new EIS that is based on genuine, not indicative, design parameters, costings, and business case.

- ❖ The EIS states that there may be a 'small increase in pollutant concentrations' near surface roads. The EIS states that potential health impacts associated with changes in air quality (specifically nitrogen dioxide and particulates) within the local community have been assessed and are considered to be 'acceptable.' We disagree that the impacts on human health are acceptable and object to the project in its entirety because of these impacts.
- ❖ The EIS states that there are 'investigations' occurring into alternative access to the Darley Road site. The EIS does not provide any detail on which residents can comment about alternative access which would keep trucks off Darley Road. No spoil truck movements should be permitted on Darley Road and the plans for alternative access should be expedited. It should be a condition of approval that the alternative access is confirmed and that no spoil trucks are permitted to access Darley Road due to the unacceptable noise, safety and traffic issues that the current proposal creates
- ❖ There is no evidence provided in the EIS that the ventilation outlets will be date. The EIS simply states that 'the ventilation outlets would be designed to effectively disperse the emissions from the tunnel and are predicted to have negligible effect on local air quality (xiv, Executive Summary). This is inadequate and details of the impacts on air quality need to be provided so that the residents and experts can meaningfully comment on the impact.
- ❖ Rozelle Interchange and surrounds will experience increased traffic with associated noise and air pollution— most particularly at the Crescent, Johnson St and Catherine St, Annandale/Lilyfield/Leichhardt and Ross Street, Glebe. These streets are already highly congested at peak times and with a massive number of extra truck movements and traffic associated with construction, these streets will become gridlocked during peak times
- ❖ This EIS provides no basis on which to approve such a complex project including the building of interchanges underneath Sydney suburbs Rozelle and Leichhardt. It would be absurd to approve the building of up to three tunnels under people's homes on the basis of such flimsy information
- ❖ The EIS lacks sufficient focus on traffic congestion in the suburbs of Alexandria and Erskineville. Are these being ignored because they will be even more congested than currently.

Campaign Mailing Lists : I would like to volunteer and/or be informed about the anti-WestConnex campaigns - My details must be removed before this submission is lodged, and must be used only for campaign purposes and must not be divulged to other parties

Name _____ Email _____ Mobile _____

Attention Director

Application Number: SSI 7485

Infrastructure Projects, Planning Services,
Department of Planning and Environment
GPO Box 39, Sydney, NSW, 2001

Application Name: WestConnex M4-M5 Link

Name:

Ella

Signature:

Ella

Please include my personal information when publishing this submission to your website.
I HAVE NOT made reportable political donations in the last 2 years.

Address:

South Street

Suburb:

Marrickville

Postcode


2204

I object to the WestConnex M4-M5 Link proposals for the following reasons:

- i. The EIS uses the term 'construction fatigue' to refer to the continuing impacts of construction. In St Peters construction work in relation to the M4 and M5 has been going on for years. Approval of this latest EIS will mean that construction impacts of M4 and New M5 will extend for a further five years with both construction and 24/7 tunnelling sites. In reality 'construction fatigue' means residents in St Peters losing homes and neighbours and community; roadworks physically dividing communities; sickening odours over several months, incredible noise pollution 24 hours a day and dangerous work practices putting community members at risk. These conditions have already placed enormous stress on local residents, seriously impacting health and well-being. Another 5 years will be breaking point for many residents. How is this addressed in the EIS beyond the acknowledgement of 'construction fatigue'. This is intolerable for the local community who bear the greatest cost of the construction of the M4 and M5 and the least benefit.
- ii. In Leichhardt serious safety concerns about the choice of the Darley Rd site have been raised by the Inner West Council and an independent engineer's report. Despite countless meetings between local residents and SMC and RMS over 12 months, none of the serious and legitimate concerns raised by the residents have even been acknowledged. This is a massive breach of community trust and seriously questions the integrity of the EIS.
- iii. The RMS has previously identified the Darley Rd site in Leichhardt as the third most dangerous traffic hazard in the Inner West. The NSW Land and Environment Court found that the location of the site couldn't safely deal with 60 bottle truck movements a week, but the M4/M5 EIS shows that more than 800 vehicles including hundreds of heavy ones will use the site each day as part of construction of M4M5 Link. HOW IS THIS POSSIBLE? why are the already acknowledged impacts being ignored.
- iv. It has estimated that if construction goes ahead, some homes in Darley St Leichhardt will have a truck on average every 4 minutes just metres from their bedrooms. If experience in Haberfield, Kingsgrove, St Peters and Alexandria is anything to go by, residents can again expect the actual experience to be worse than predicted by the EIS. HOW IS THIS POSSIBLE? why have the serious and legitimate concerns raised by the residents not even been acknowledged.
- v. The EIS identifies hundreds of risks at different construction sites. In relation to these risks the EIS recommends proceeding despite the risks; or seeking a way to mitigate risks during the "detailed design" phase. That phase excludes the public altogether. That is, the M4/M5 should be approved with no calculation of risks or what mitigation may mean for impacted residents.
- vi. EIS social impact study states that "the health and safety of residents should be prioritised around construction areas" - this is merely platitudinous in the light of the choice of Darley Rd the third most dangerous traffic intersection in the Inner West as a construction site.

Campaign Mailing Lists : I would like to volunteer and/or be informed about the anti-WestConnex campaigns - My details must be removed before this submission is lodged, and must be used only for campaign purposes and must not be divulged to other parties

Name _____ Email _____ Mobile _____

Submission from:	Submission to:
Name: <u>G. Kane</u>	Planning Services, Department of Planning and Environment GPO Box 39, Sydney, NSW, 2001
Signature: 	Attn: Director – Transport Assessments
Please include my personal information when publishing this submission to your website Declaration: I HAVE NOT made any reportable political donations in the last 2 years.	Application Number: SSI 7485 Application
Address: <u>1 Bromley Avenue</u>	Application Name: WestConnex M4-M5 Link
Suburb: <u>Lefern</u> Postcode: <u>2073</u>	

I submit my objection to the WestConnex M4-M5 Link as contained in the EIS application # SSI 7485, for the following reasons, **and ask that the Minister reject the application and require preparation of a genuine, not indicative, EIS**

- *The EIS shows that traffic on the City West Link, Johnston St, the Crescent, Catherine St and Ross street will greatly increase during the construction period and also be greatly increased by the time Stage 3 is completed. It states that Stage 3 will do nothing to improve traffic congestion in the area in fact it will add to the problem. Many of these areas are already congested at Peak times. This will be highly negative for the local area as more and more people try to avoid the congestion by using rat runs through the local areas on local streets.*
- *The business case for the project in all three stages has failed to taken into account the external costs of these massive road projects in air pollution for human and environmental health, in adding fossil fuel emissions to increase global warming effects, and in the economic and social costs of the disruption to human activities, of displacement of people and businesses and of the destruction of community cohesion and amenity. These external costs far outweigh any benefits from building roads which poorly serve people's transport needs but instead enrich private corporations.*
- *The volume of extra heavy traffic in the Rozelle area and the acknowledged impact this will have on local roads is completely unacceptable to me.*
- *Because this is still based on a "concept design" it is unknown how the communities affected will not know what is being done below their residences, schools, business premises and public spaces, particularly if the whole project is sold into a private corporation's ownership before the actual designs and construction plans are determined. The EIS makes references to these designs and plans being reviewed but there is **NO** information as to what agency will be responsible for such reviews or whether the outcomes of such reviews will be made public. The communities below whose homes, business premises, public buildings and public spaces this massive project will be excavated and built will be completely in the dark about what is being done, what standards it is supposed to comply with, what inspection or scrutiny it will subject to, and whether the private corporations undertaking the work will be held to any liability by our government.*
- *It is stated that if congestion proves to be a problem then other solutions will have to be found. Other routes that are being considered will be using the Western Distributor, the Crescent, Victoria Rd, Ross St, Pyrmont Bridge Rd and Johnston St. The Crescent and Johnston St are clearly going to be used. This despite the fact that in a consultation those representing Westconnex assured residents of Annandale that neither Johnston St or Booth St would be used. It is expected that these routes will also be used for night transport. It is clear that it is unlikely that transportation routes shown in the EIS will be adhered to. This is unacceptable.*

Campaign Mailing Lists : I would like to volunteer and/or be informed about the anti-WestConnex campaigns - My details must be removed before this submission is lodged, and must be used only for campaign purposes and must not be divulged to other parties

Name _____ Email _____ Mobile _____

I submit my strongest objections to the WestConnex M4-M5 Link proposals as contained in the EIS application # SSI 7485, for the reasons set out below.

Name: MELISSA RATUFF

Signature: M. Ratuff

Please **include** my personal information when publishing this submission to your website

Declaration: I **HAVE NOT** made any reportable political donations in the last 2 years.

Address: 6127 FISHER ST

Suburb: PETERSHAM Postcode: 2049

Submission to:

Planning Services,
Department of Planning and Environment
GPO Box 39, Sydney, NSW, 2001

Attn: Director – Transport Assessments

Application Number: SSI 7485

Application Name:
WestConnex M4-M5 Link

- ◇ There will be 517 Heavy truck movements a day, of which 46 are stated to take place during peak hours from the Rozelle Rail Yard the largest amount of spoil truck movement on the whole of Stage 3. This will lead to a vast amount of extra noise and air pollution in this area. There will also be disturbance of soil in the old Rozelle Goods Yard which will be heavily contaminated with toxic substances. It is highly probable that there will be lead and asbestos. (as was the case in St Peters) You made no provision for the safe removal of these toxic substances in St Peters and the EIS makes no provision for their safe removal in this area.
- ◇ The EIS misrepresents the structure of the Global Economic Corridor and overstates the relationship of the project to centres within it by claiming the Project serves centres in the north of the GEC that it does not.
- ◇ I note that in the area of Lilyfield Rd and Gordon Street, the work proposed which would include deep excavation that would result in major adverse impacts on archaeological remains, while other surface works would have localised impacts on archaeological remains that may be present. It is suggested that what are called 'management measures' would be carried out including the development of a Historical Archaeological Research Design which would include an "assessment of any detailed design plans to develop a methodology and scope for a program of test excavation to determine the nature, condition and extent of potential archaeological remains." This is completely unacceptable to me. The community will have no right to any input into this plan or access to independent expert advice. This is all part of an 'approve now', 'research later' approach that will lead to poorly planned unnecessary destruction, a loss of potential community history and understanding.
- ◇ The cited 'key customers' that would benefit from the project (long distance, freight, businesses) represent a very small minority of those who are forecast to actually use the project (single occupancy commuter vehicles). The key customers could be served by a far more modest project, given they represent an extremely small proportion of projected traffic on the Project.
- ◇ The EIS (Section 3.2) does not set out the specific transport needs addressed by the project but states additional road capacity is required to meet a projected increase in trips. It does not set out any trips, desire lines, demand corridors or growth that the WestConnex project is addressing. As a result it is not possible to assess the project's ability to meet those needs. Nor is it demonstrated that projections in growth in population and employment correlate to traffic demand increase along the proposed M4-M5 Link.

Campaign Mailing Lists: I would like to volunteer and/or be informed about the anti-WestConnex campaigns - My details must be removed before this submission is lodged, and must be used only for campaign purposes and must not be divulged to other parties

Name _____ Email _____ Mobile _____

I wish to submit my objection to the WestConnex M4-M5 Link proposals as contained in the EIS application # SSI 7485. The reasons for objecting are set out below.

Name: SUE DAY

Signature: Sue Day

Please include my personal information when publishing this submission to your website

Declaration: I **HAVE NOT** made any reportable political donations in the last 2 years.

Address: 14 Shepherd Rd

Suburb: ART ARMON Postcode: 2064

Submission to:

Planning Services,
Department of Planning and Environment
GPO Box 39, Sydney, NSW, 2001

Attn: Director - Transport Assessments

Application Number: SSI 7485

Application Name: WestConnex M4-M5 Link

- ❖ Heritage items - Camperdown. The EIS also acknowledges that the use of a rock-breaker at the outer extents of the project footprint will affect 73 residences, with five heritage items identified as having the potential to be within the 'minimum safe working distance'. While some mitigation 'considered', it is not mandated and the requirement to mitigate is limited to 'where feasible and reasonable'. The mitigation proposed seems in any event to comprise letter-boxing residents about the likely impacts! The protection of heritage items should be mandated, not just considered and there should be a strict requirement to protect such heritage items.
- ❖ EIS is Indicative only - Pyrmont bridge Road site - The EIS should not be approved as it does not contain any certainty for residents as to what is proposed and does not provide a basis on which the project can be approved. This is because the EIS states 'the detail of the design and construction approach is indicative only' and is subject to 'detailed design and construction planning to be undertaken by the successful contractors.'
- ❖ The EIS gives no information about changes to traffic increases entering the Sydney CBD caused by the Westconnex. Duncan Gay when asked about this, in connection to huge increases of traffic predicted to enter the city from Westconnex at St Peters, would only say that traffic would disperse! So thousands of extra vehicles would magically disperse - where? There is no plan for this. RMS has only just started work to identify which roads will need to be upgraded to deal with these vast numbers of extra vehicles entering the city. So it is impossible to form an understanding of the true Environmental impacts of this project - which is the very purpose of an EIS.
- ❖ While the Rozelle interchange remains committed to be opened in December 2023, the design is so preliminary and so complex that it needs to be treated as another stage of the project to ensure that potential private sector funders are willing to invest, knowing they can heavily modify and/or defer the Rozelle Interchange.
- ❖ The removal of Buruwan Park for road widening and the realignment of the Crescent is a particular loss of badly needed parkland. This park was established as a nature corridor and a buffer to shield the local residents from City West Link, there are mature trees on this site, it was not intended as a children's recreational area with play equipment, the description in the EIS is inaccurate. Buruwan Park also has a main cycle route running through it. The alternative route being suggested is poor and takes no account of encouraging cycling as a mode of transport. The alternative routes are based on distance only and take no account of time taken or topography. Had this been done then this would have changed the assessment for the removal of the existing cycle/walkway bridge over the City West link. There is also no mention of this bridge being replaced after construction of the Westconnex. This is not acceptable.

Campaign Mailing Lists : I would like to volunteer and/or be informed about the anti-WestConnex campaigns - My details must be removed before this submission is lodged, and must be used only for campaign purposes and must not be divulged to other parties

Name _____ Email _____ Mobile _____