

APPENDIX

E

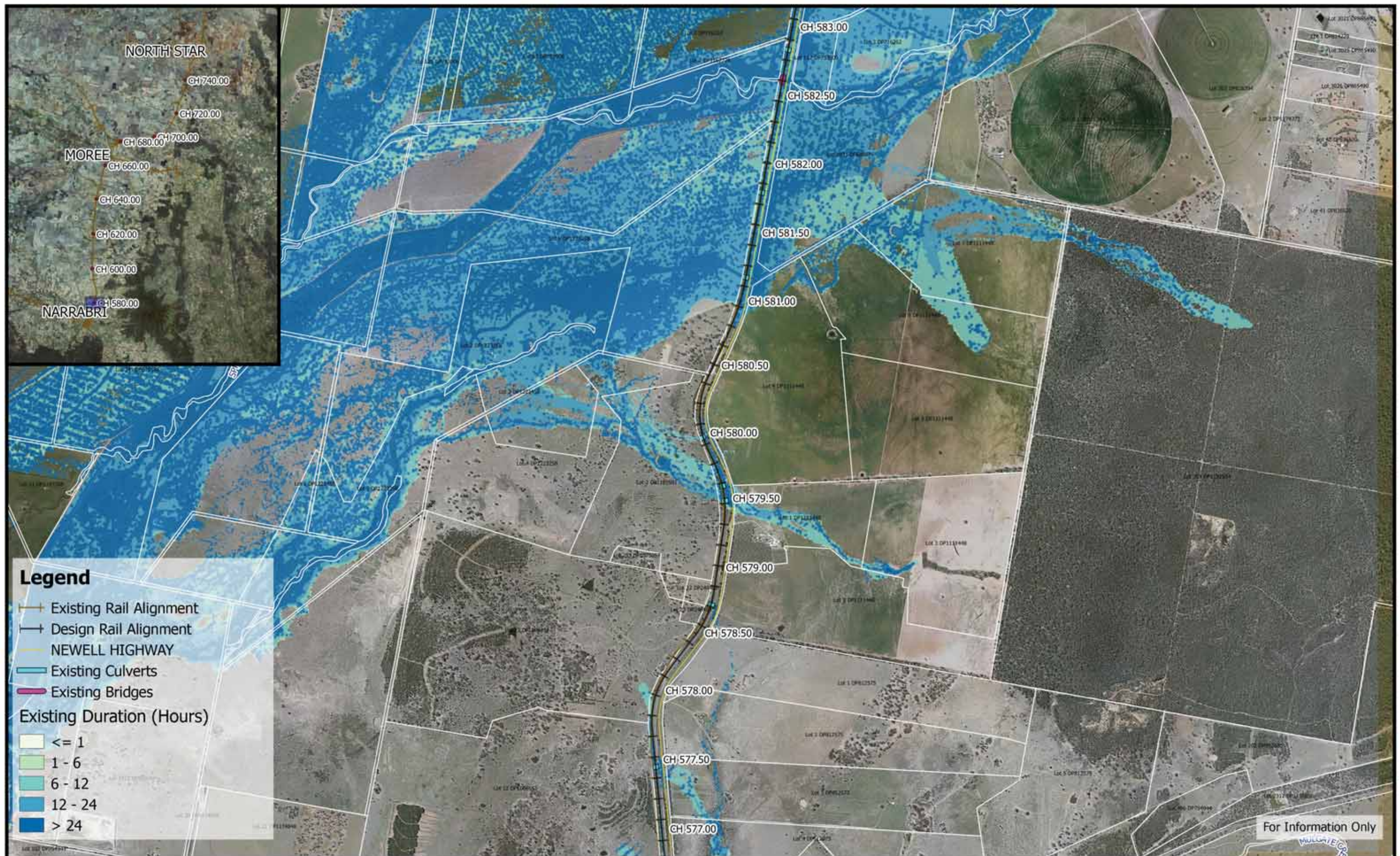
Flood Study Report

Attachment B Existing Conditions Flood Maps

- ▶ Existing Flood Duration 1% AEP: *Figures EX1D1 to EX1D37*
- ▶ Existing Flood Duration 0.05% AEP: *Figures EX0.05D1 to EX0.05D37*




	<p>250 0 250 500 750 1000 m</p> <p>1:25,000</p> <p>Coordinate system: GDA94 MGA Zone 55 Aerial Source: NSW Six Map Scale ratio correct when printed at A3</p>		Date: 21/5/2019	<p>Inland Rail - Narrabri to North Star IFC - Flood Study for Separable Portion 1</p> <p>Figure EX1D1 1% AEP Existing Flood Duration - CH 575.00</p>
			Rev A: For Information Only	
			Prepared By: StephensK	

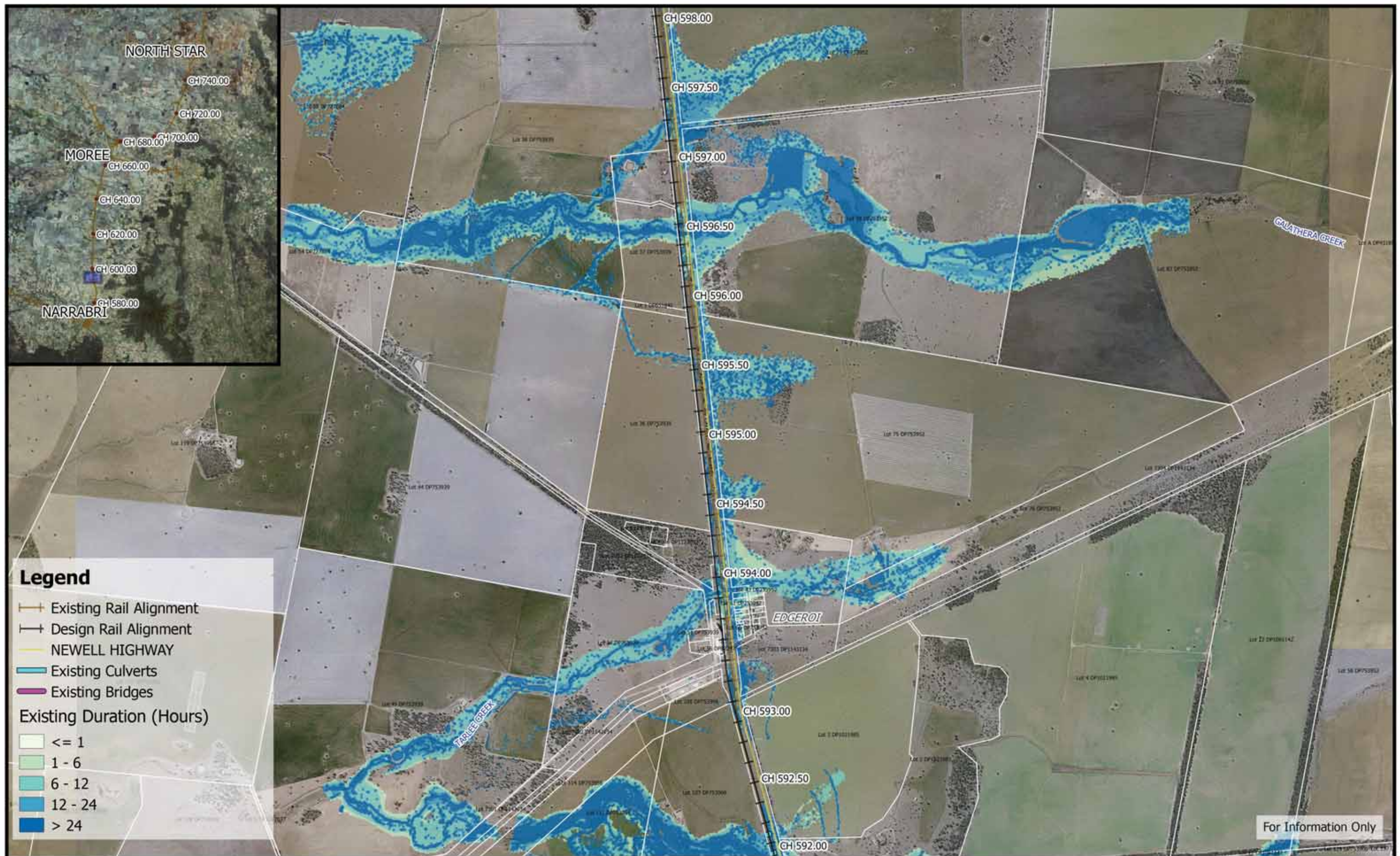


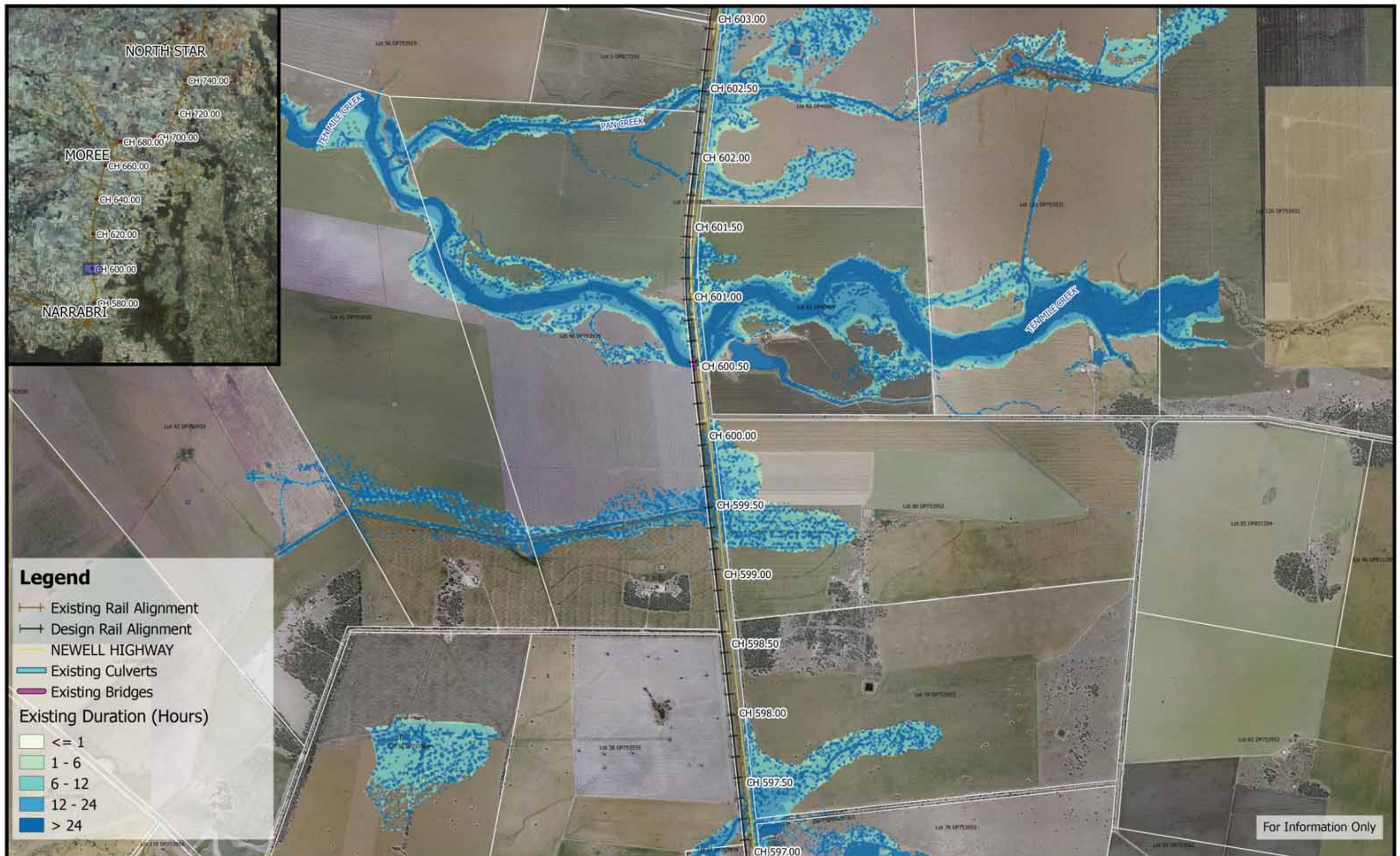
Inland Rail - Narrabri to North Star
IFC - Flood Study for Separable Portion 1

Figure EX1D2
1% AEP Existing Flood Duration - CH 580.00





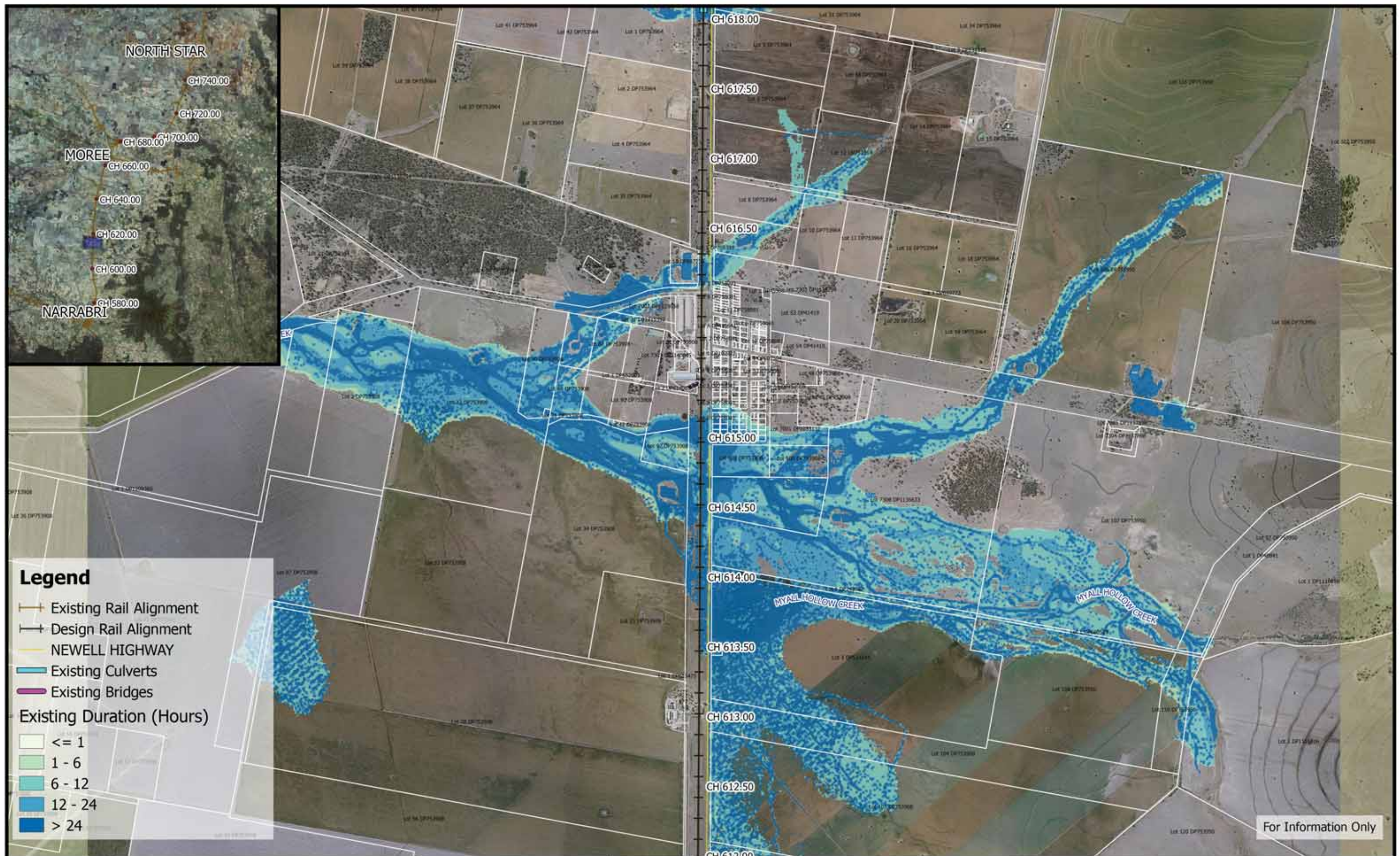




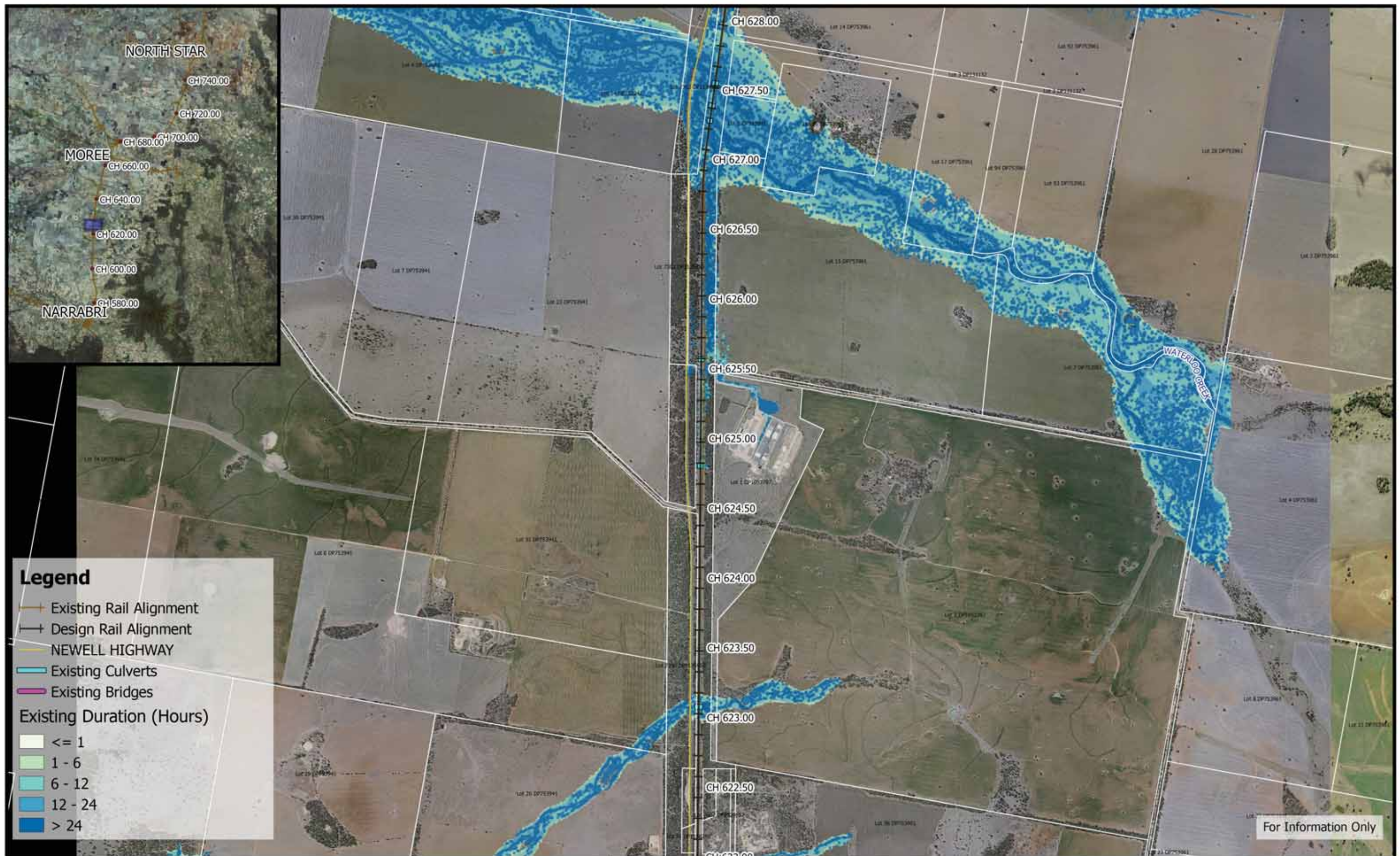
Inland Rail - Narrabri to North Star
 IFC - Flood Study for Separable Portion 1

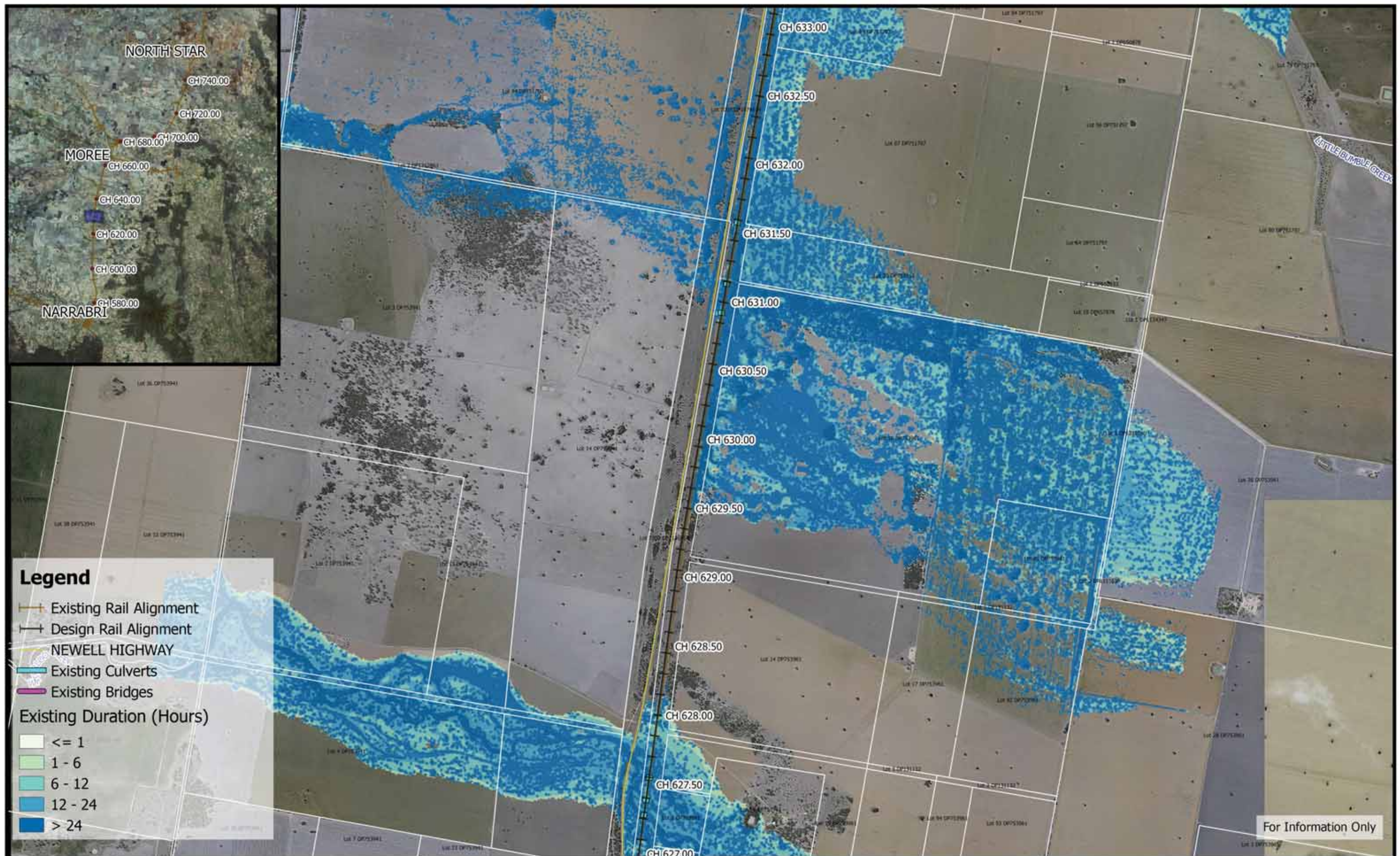
Figure EX1D6
 1% AEP Existing Flood Duration - CH 600.00











For Information Only



250 0 250 500 750 1000 m

1:25,000

Coordinate system: GDA94 MGA Zone 55
Aerial Source: NSW Six Map
Scale ratio correct when printed at A3



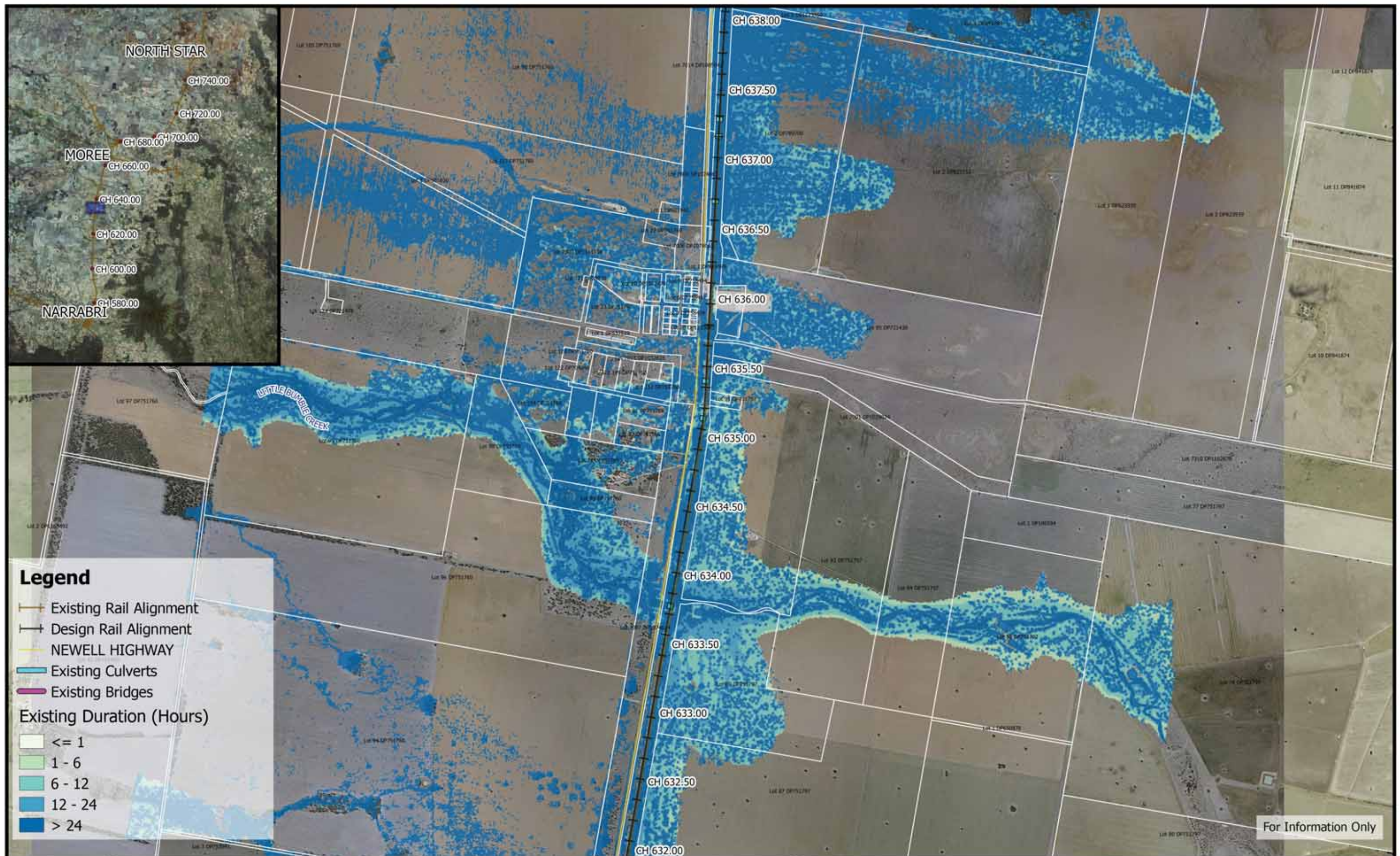
Date: 21/5/2019

Rev A: For Information Only


Prepared By: StephensK

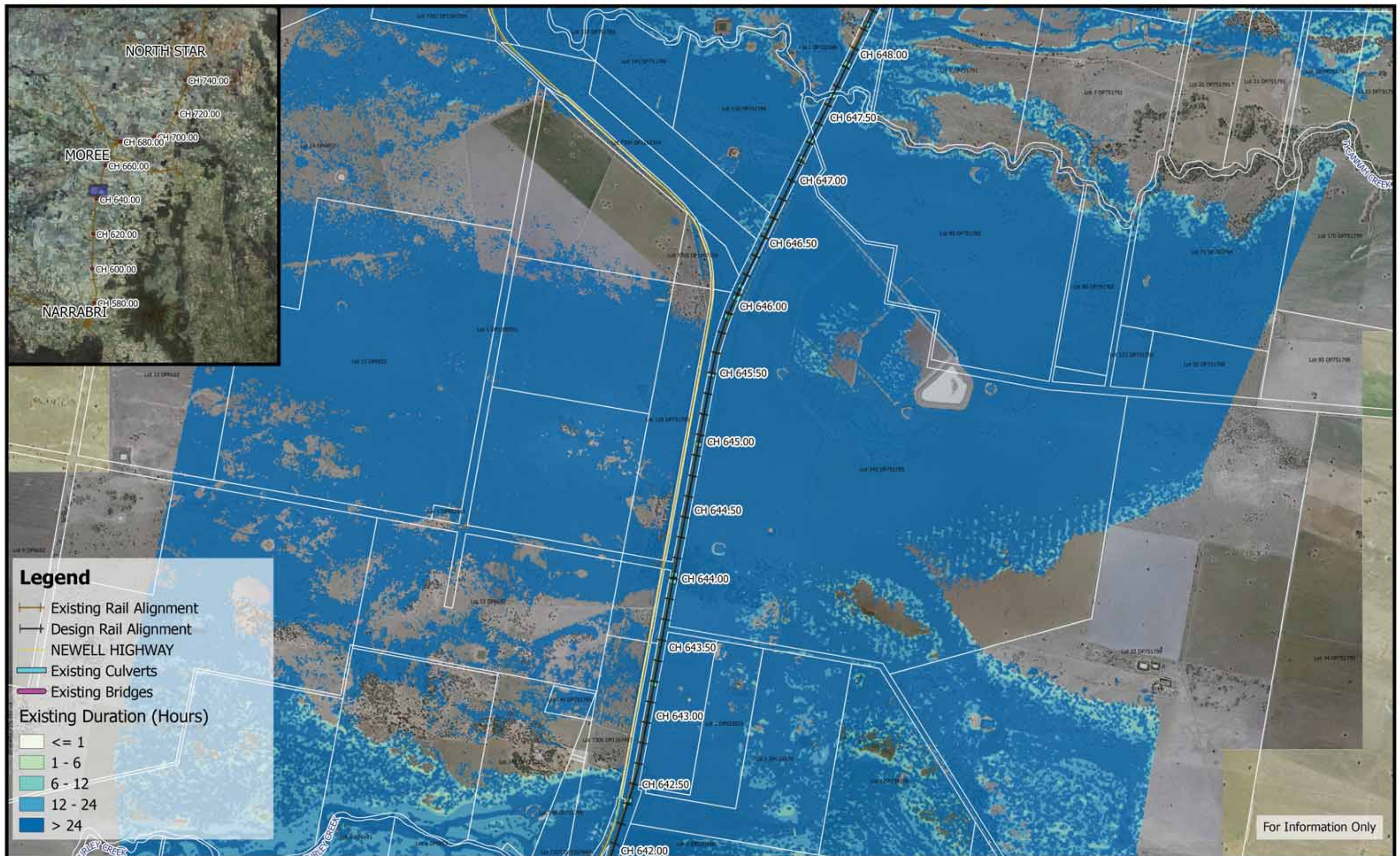
Inland Rail - Narrabri to North Star
IFC - Flood Study for Separable Portion 1

Figure EX1D12
1% AEP Existing Flood Duration - CH 630.00

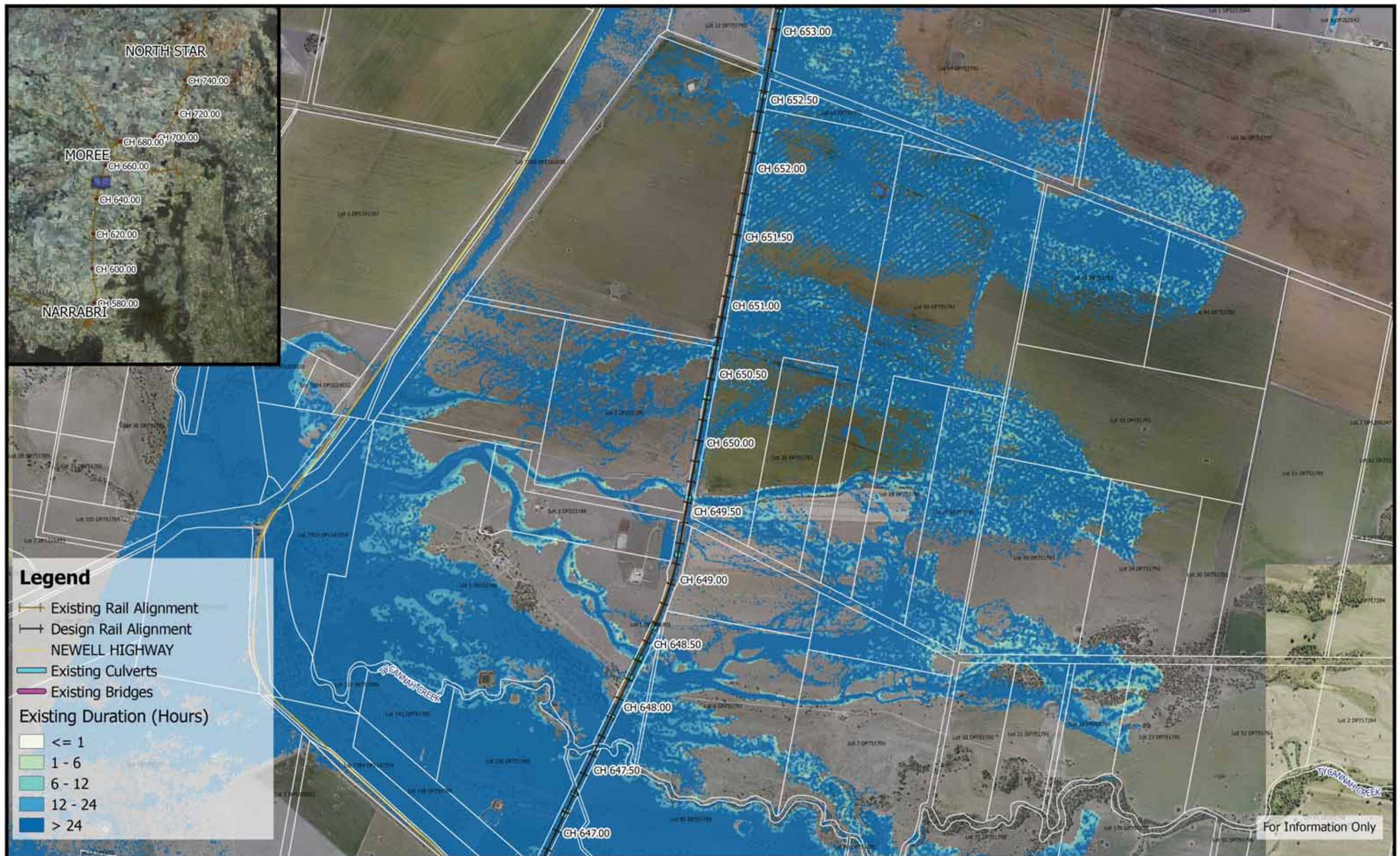


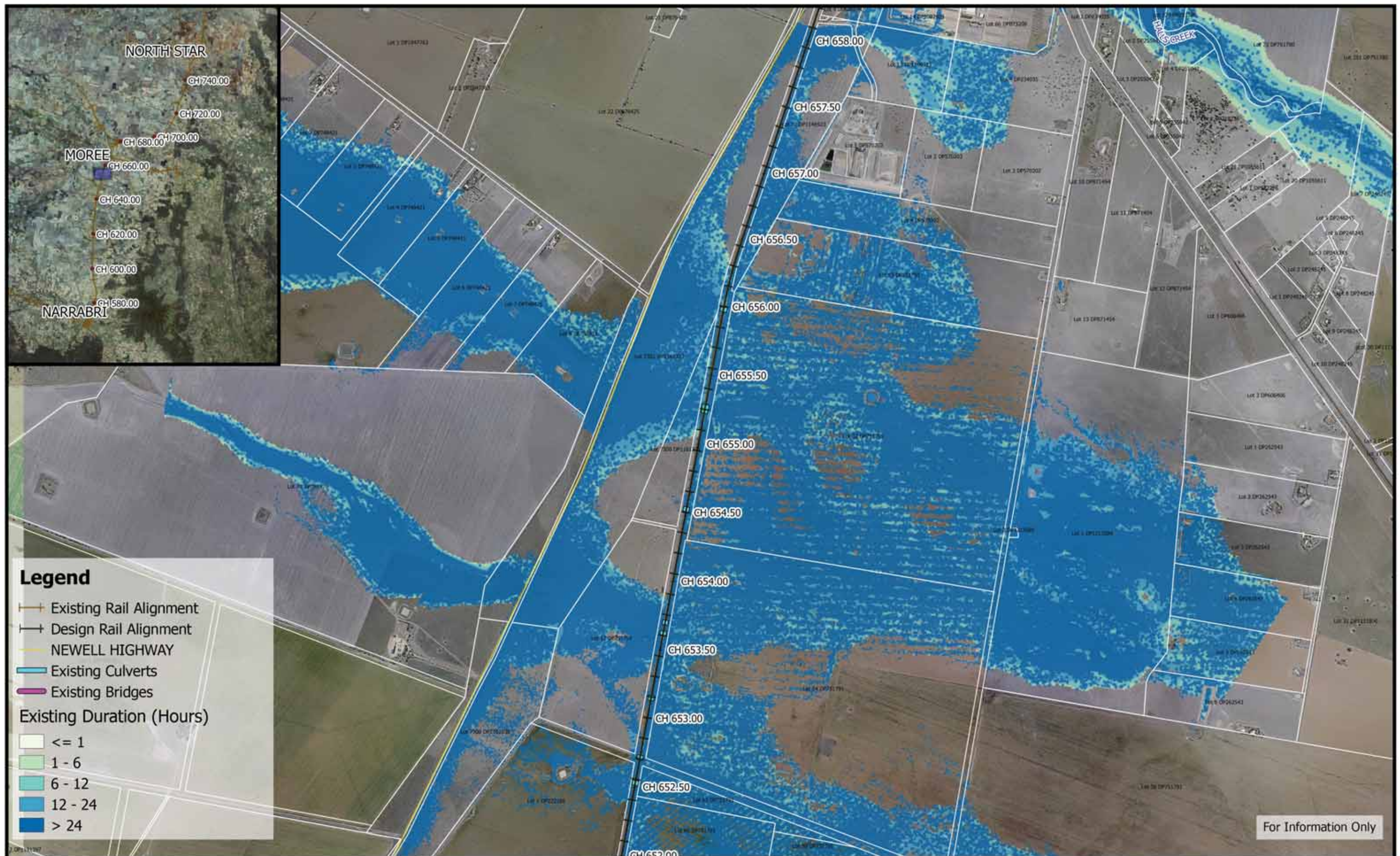
For Information Only



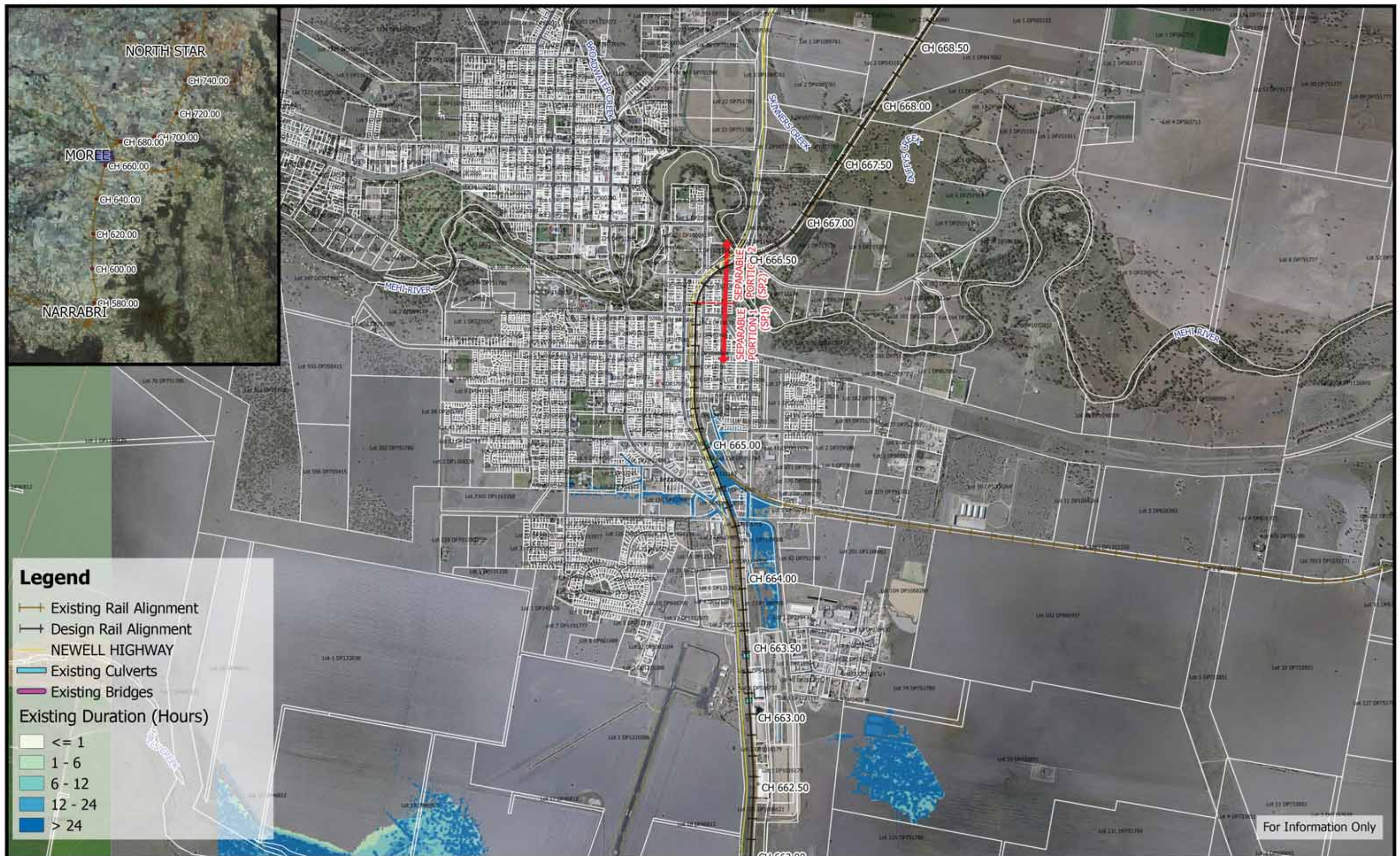


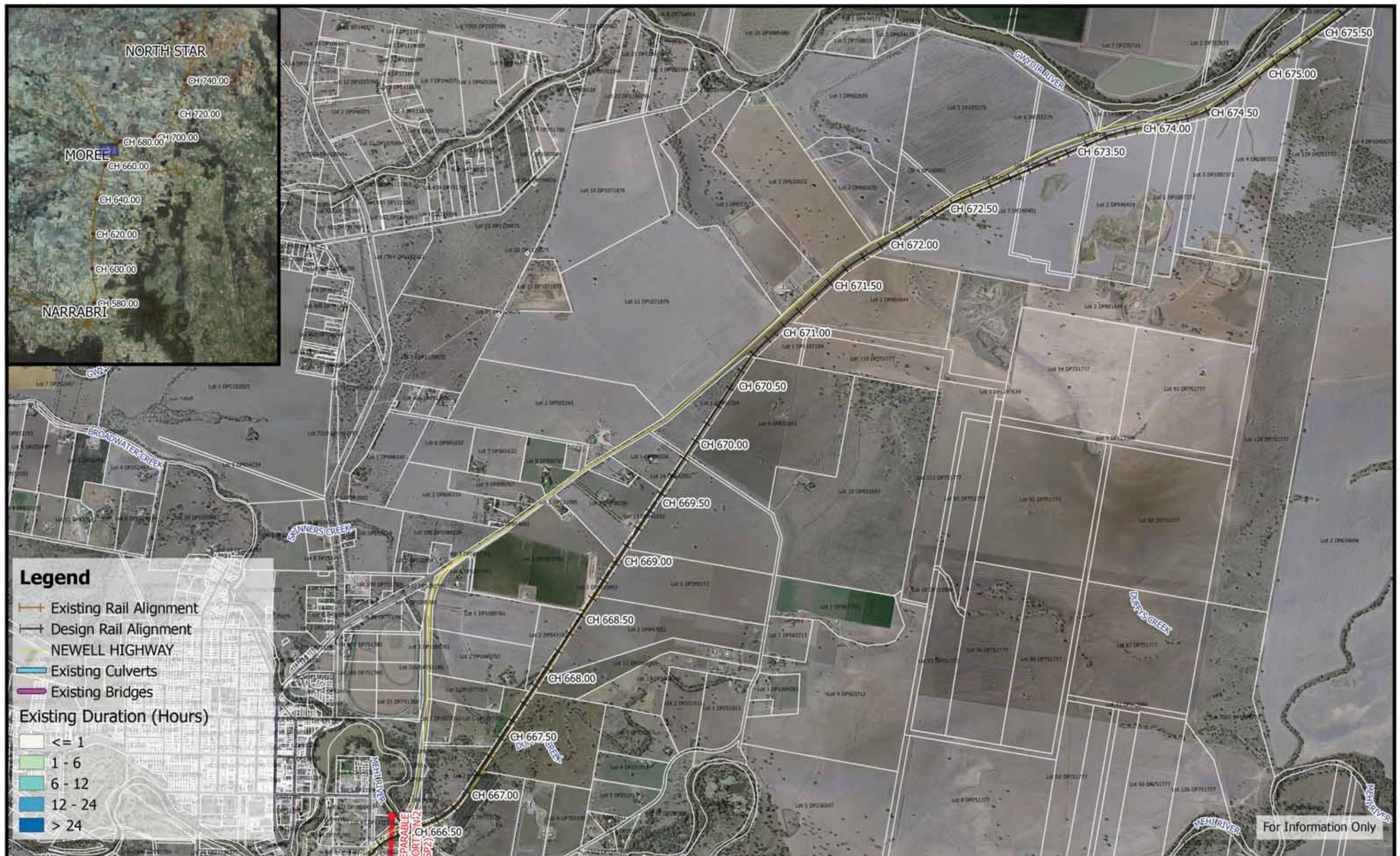
	<p>250 0 250 500 750 1000 m</p> <p>1:25,000</p> <p>Coordinate system: GDA94 MGA Zone 55 Aerial Source: NSW Six Map Scale ratio correct when printed at A3</p>		Date: 21/5/2019	<p>Inland Rail - Narrabri to North Star IFC - Flood Study for Separable Portion 1</p> <p>Figure EX1D15 1% AEP Existing Flood Duration - CH 645.00</p>
			Rev A: For Information Only	
			Prepared By: StephensK	






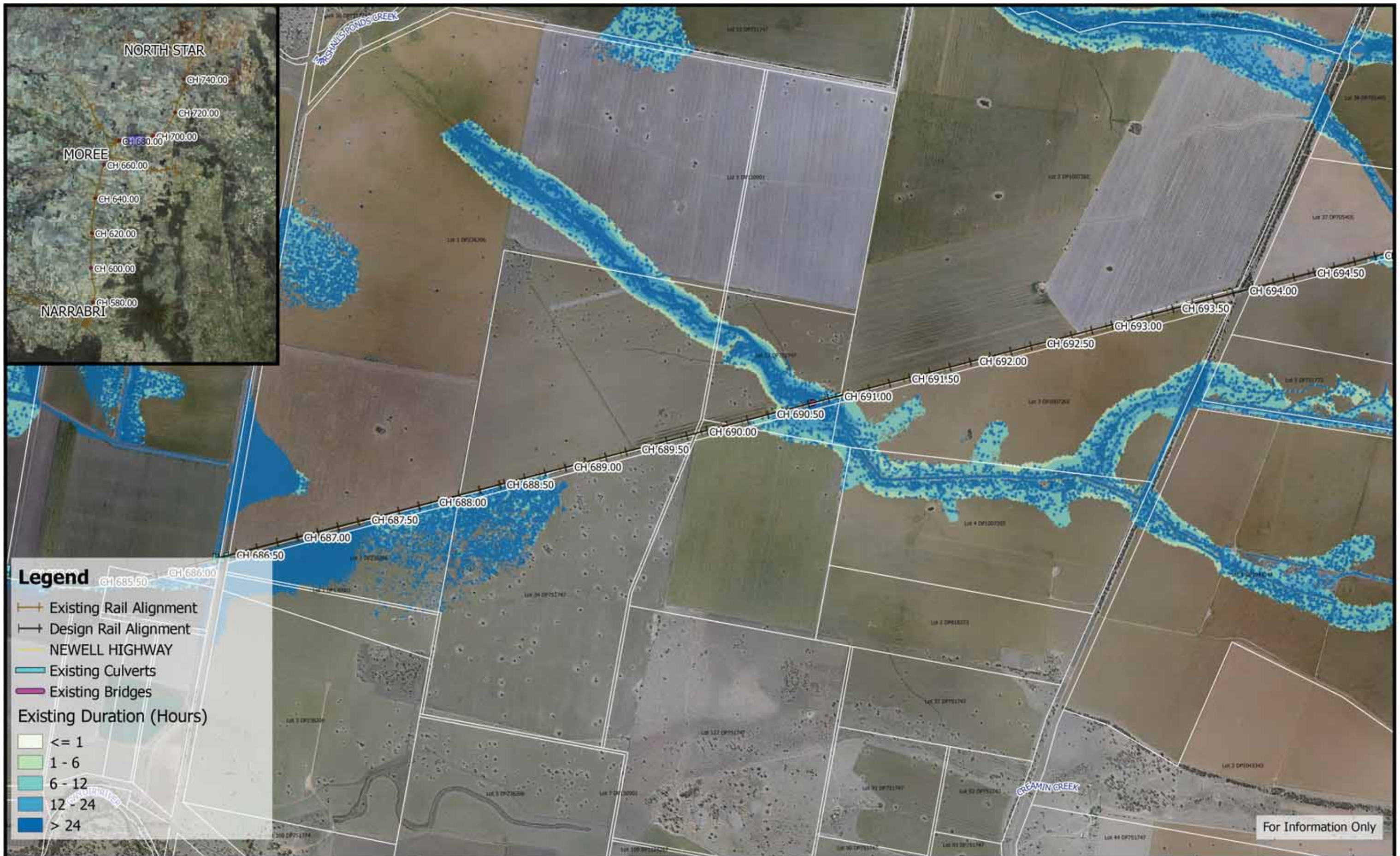


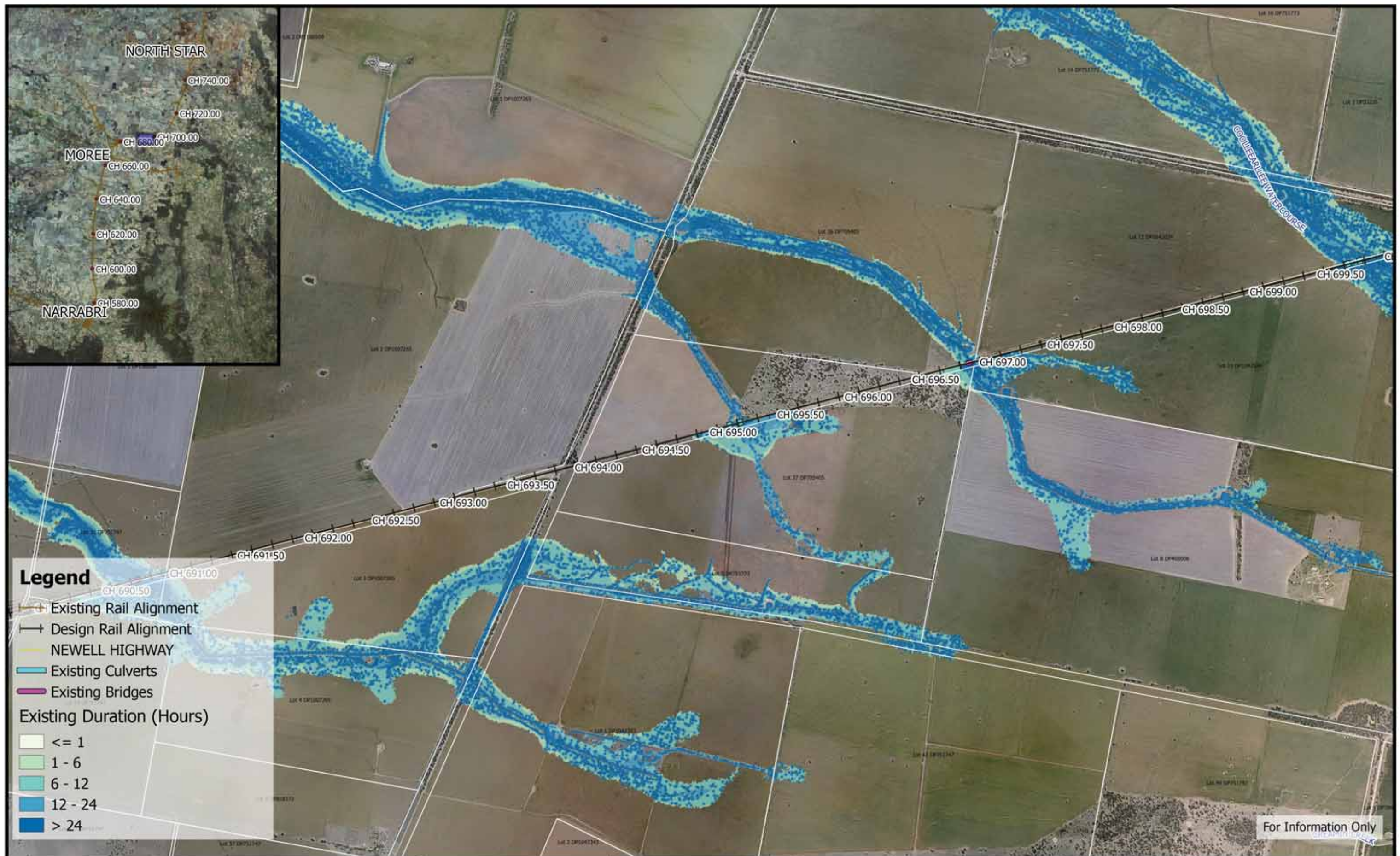


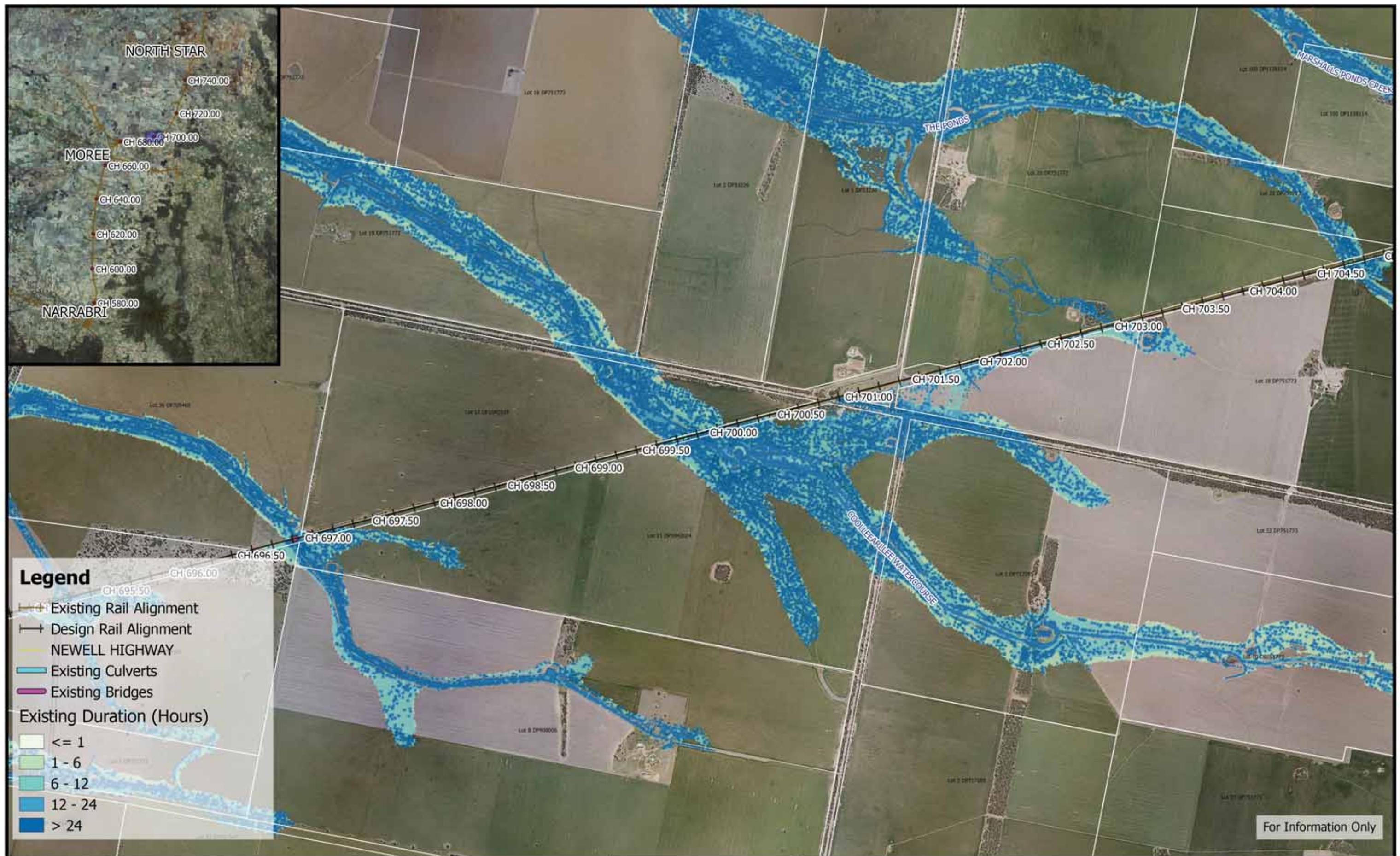





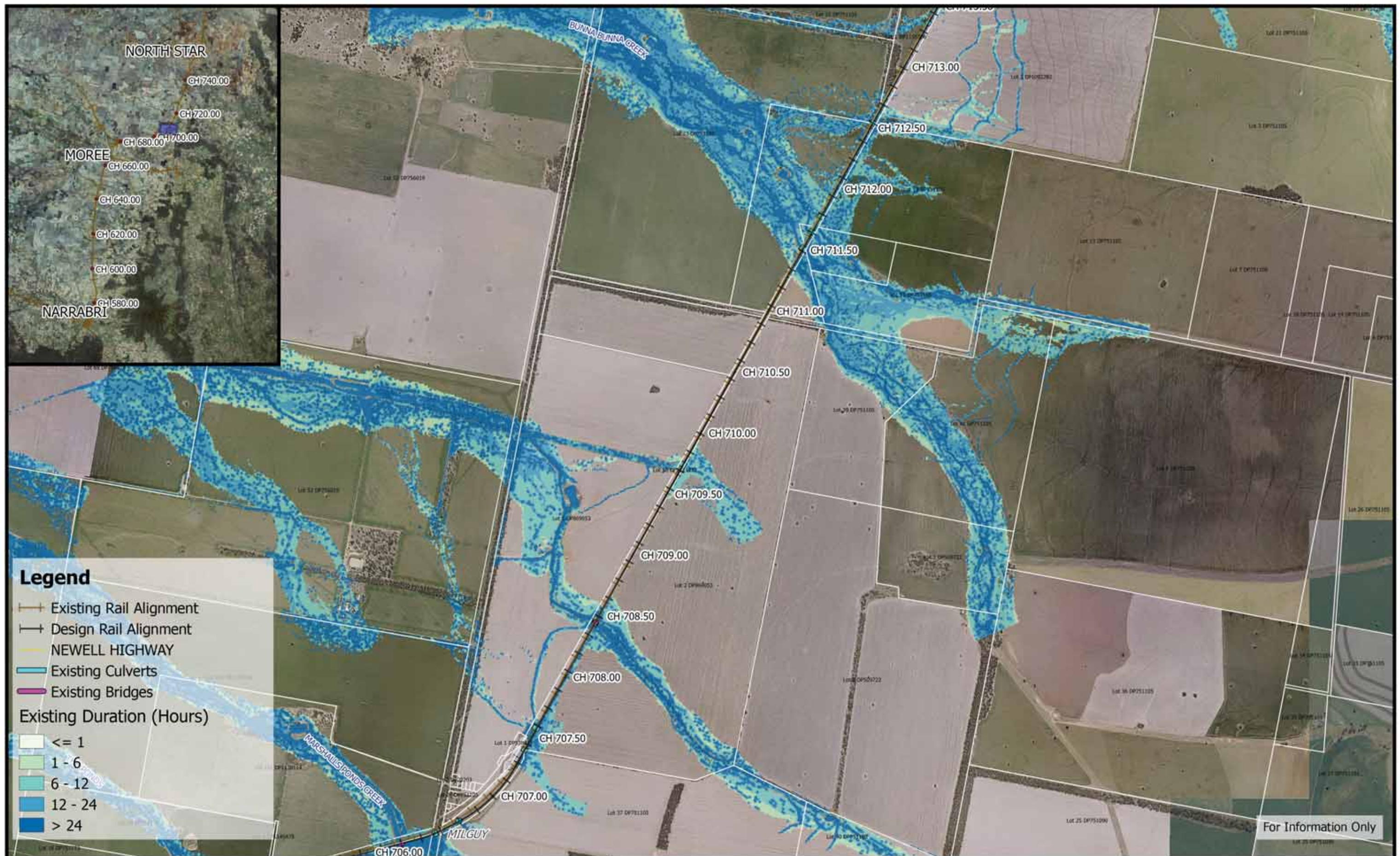









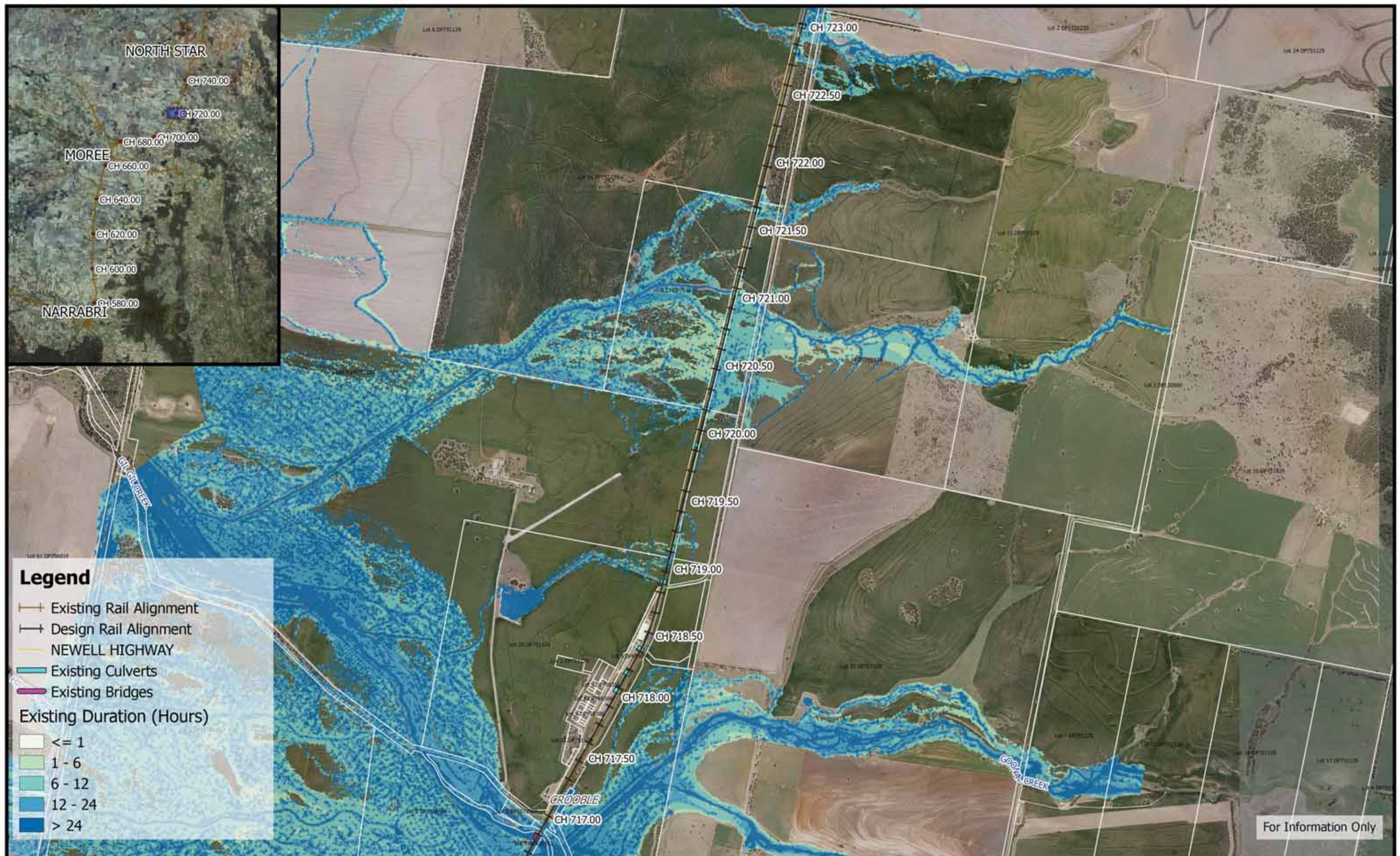






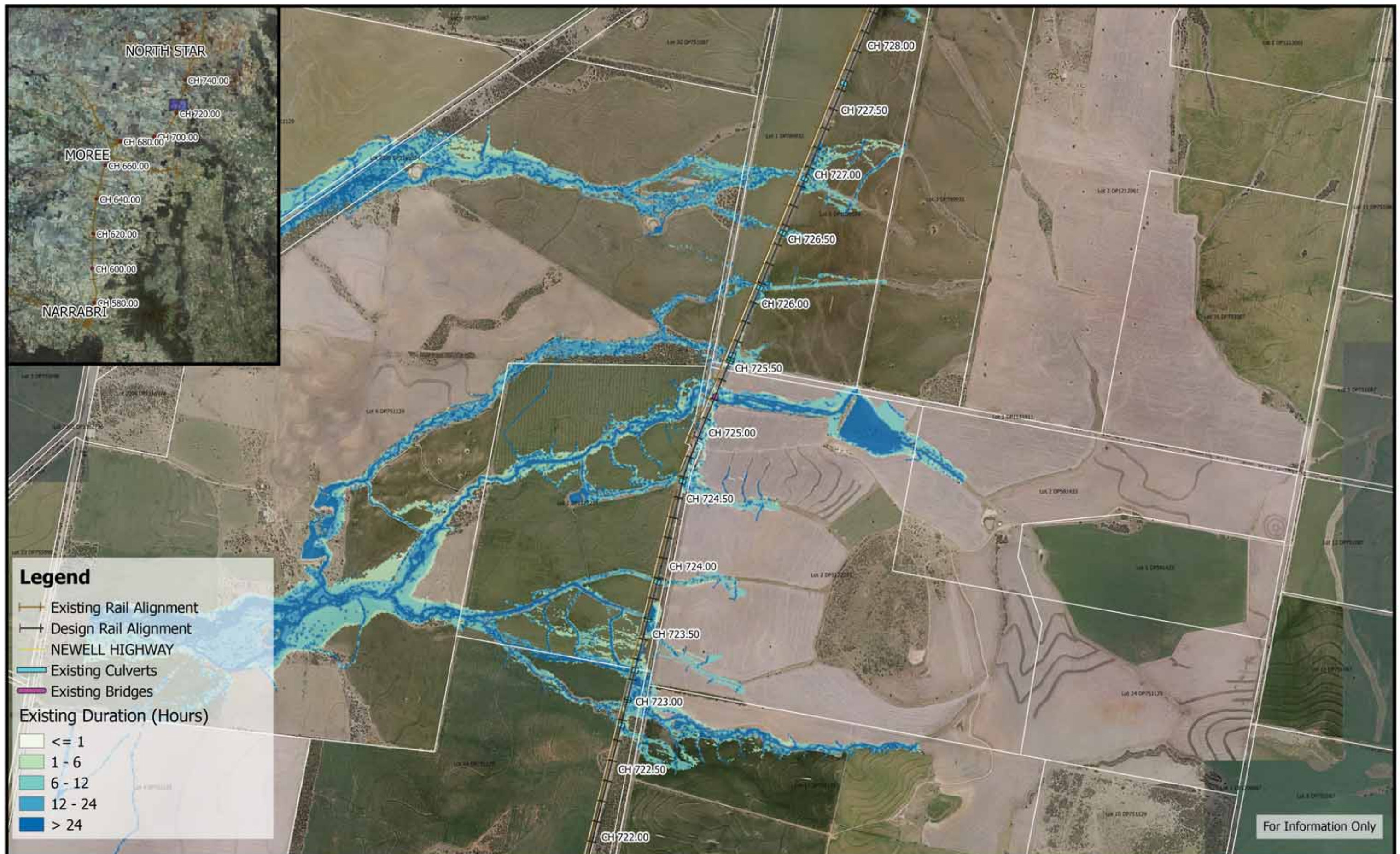
Inland Rail - Narrabri to North Star
 IFC - Flood Study for Separable Portion 1

Figure EX1D29
 1% AEP Existing Flood Duration - CH 715.00

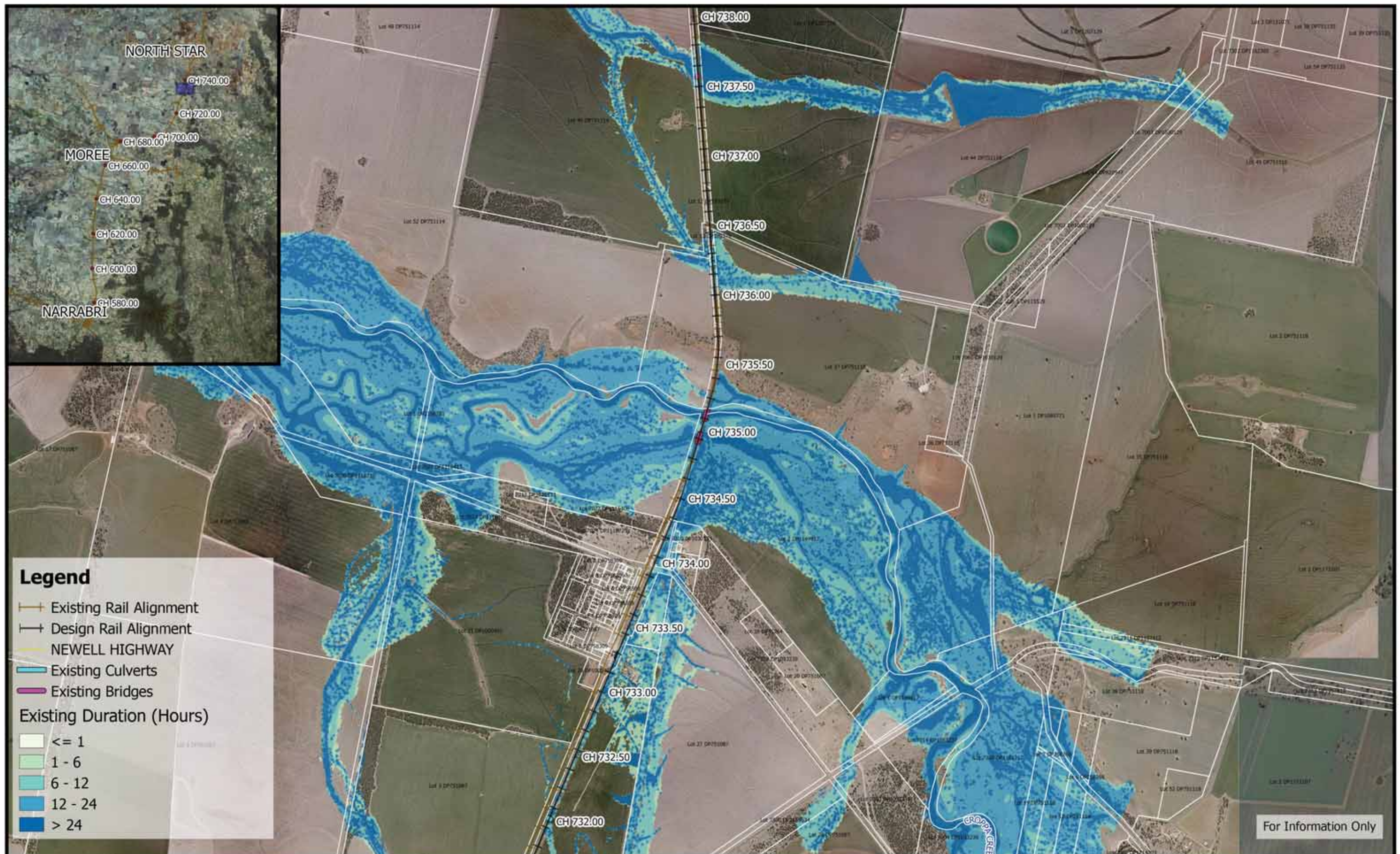


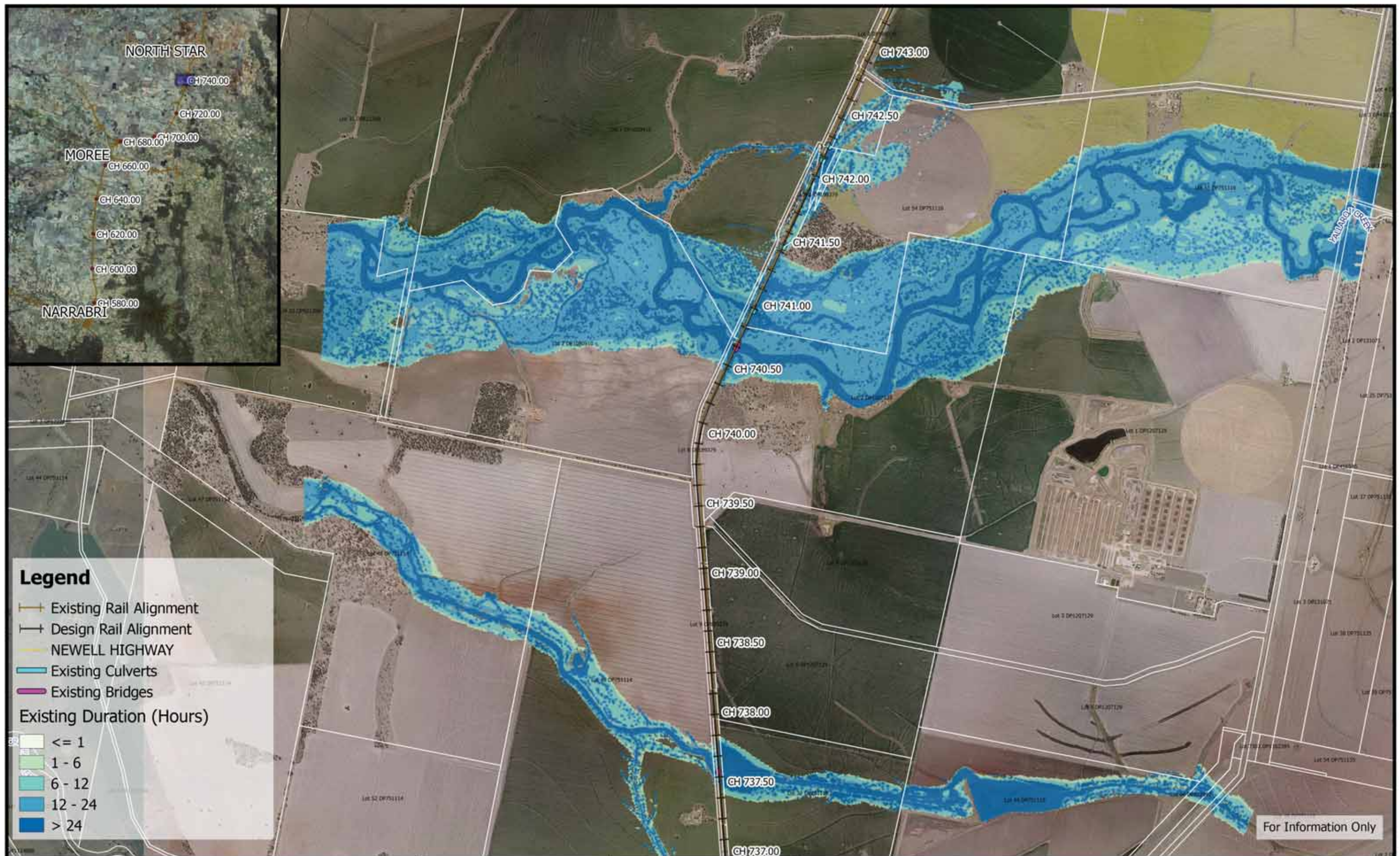
For Information Only

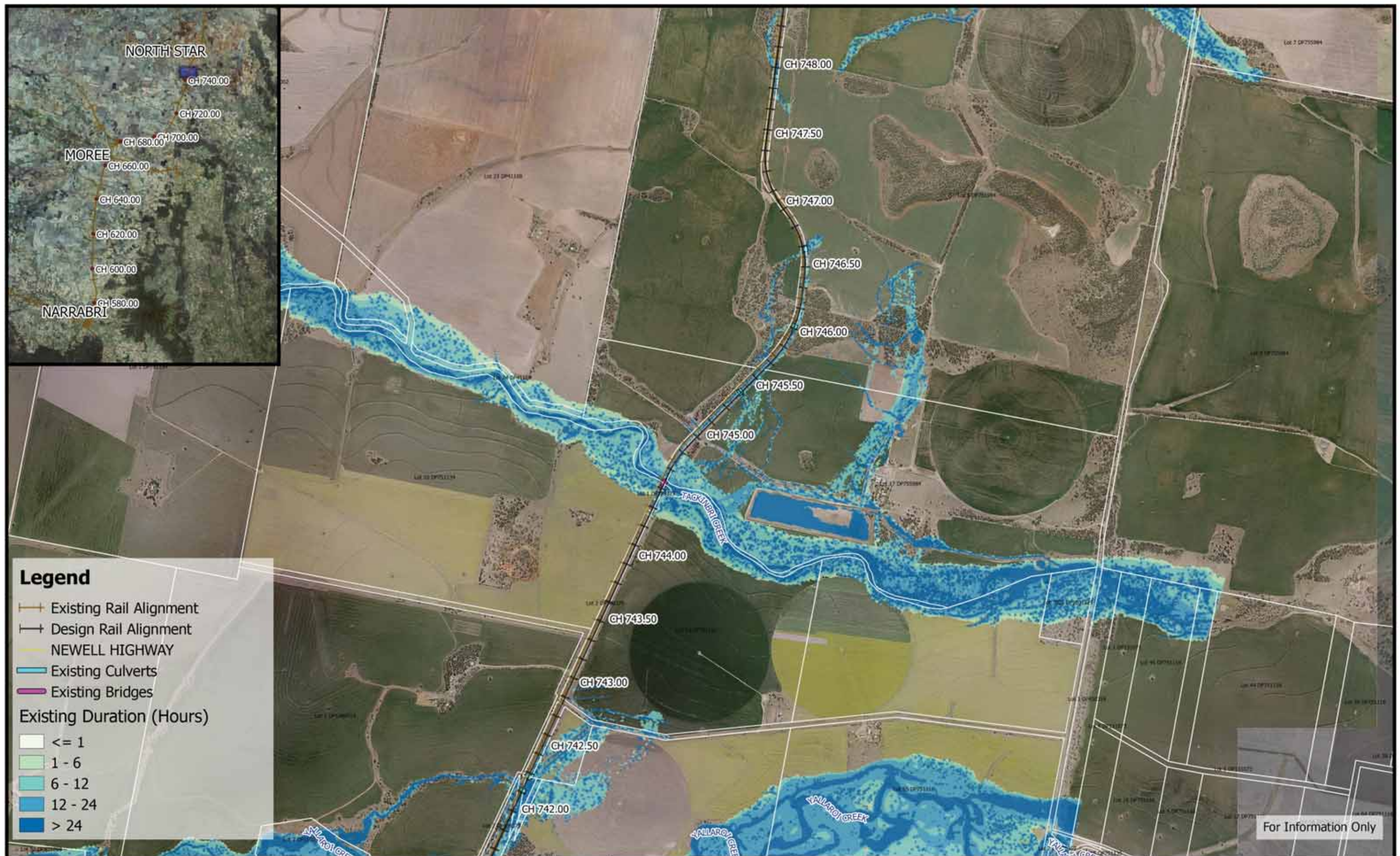
	<p>250 0 250 500 750 1000 m</p> <p>1:25,000</p> <p>Coordinate system: GDA94 MGA Zone 55 Aerial Source: NSW Six Map Scale ratio correct when printed at A3</p>		Date: 21/5/2019	<p>Inland Rail - Narrabri to North Star IFC - Flood Study for Separable Portion 1</p> <p>Figure EX1D30 1% AEP Existing Flood Duration - CH 720.00</p>
			Rev A: For Information Only	
			Prepared By: StephensK	

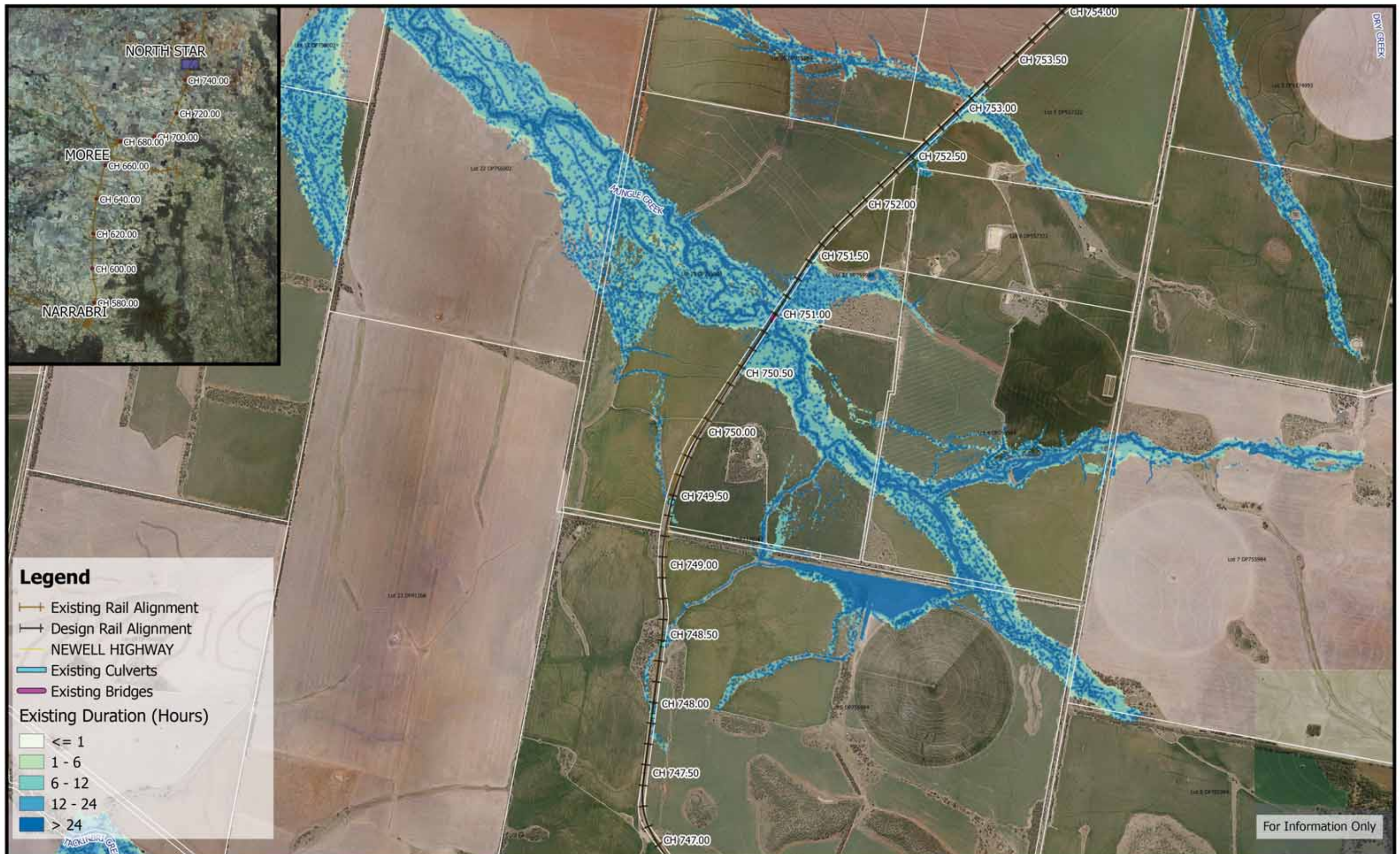




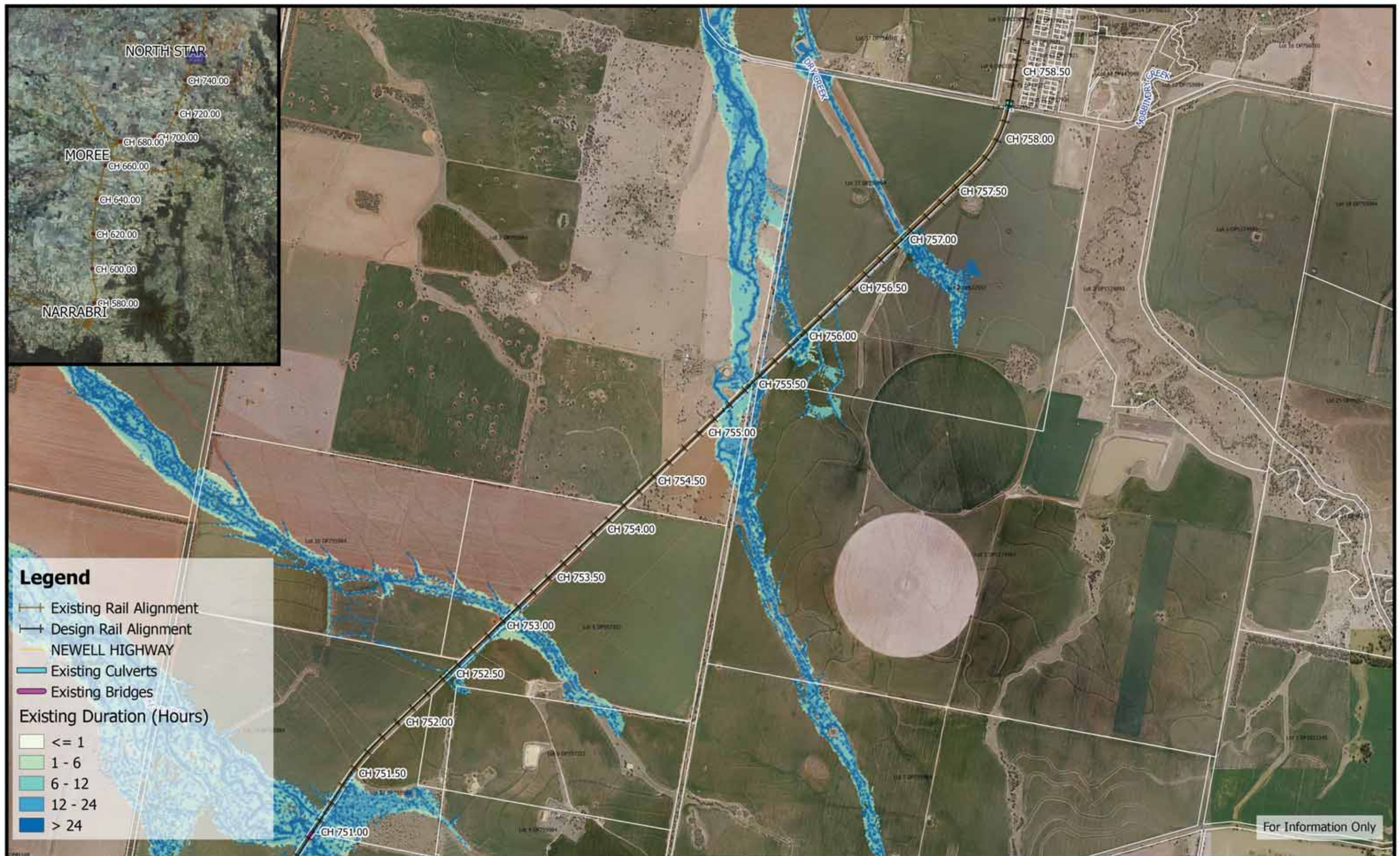











	<p>250 0 250 500 750 1000 m</p> <p>1:25,000</p> <p>Coordinate system: GDA94 MGA Zone 55 Aerial Source: NSW Six Map Scale ratio correct when printed at A3</p>		Date: 21/5/2019	<p>Inland Rail - Narrabri to North Star IFC - Flood Study for Separable Portion 1</p> <p>Figure EX1D36 1% AEP Existing Flood Duration - CH 750.00</p>
			Rev A: For Information Only	
			Prepared By: StephensK	

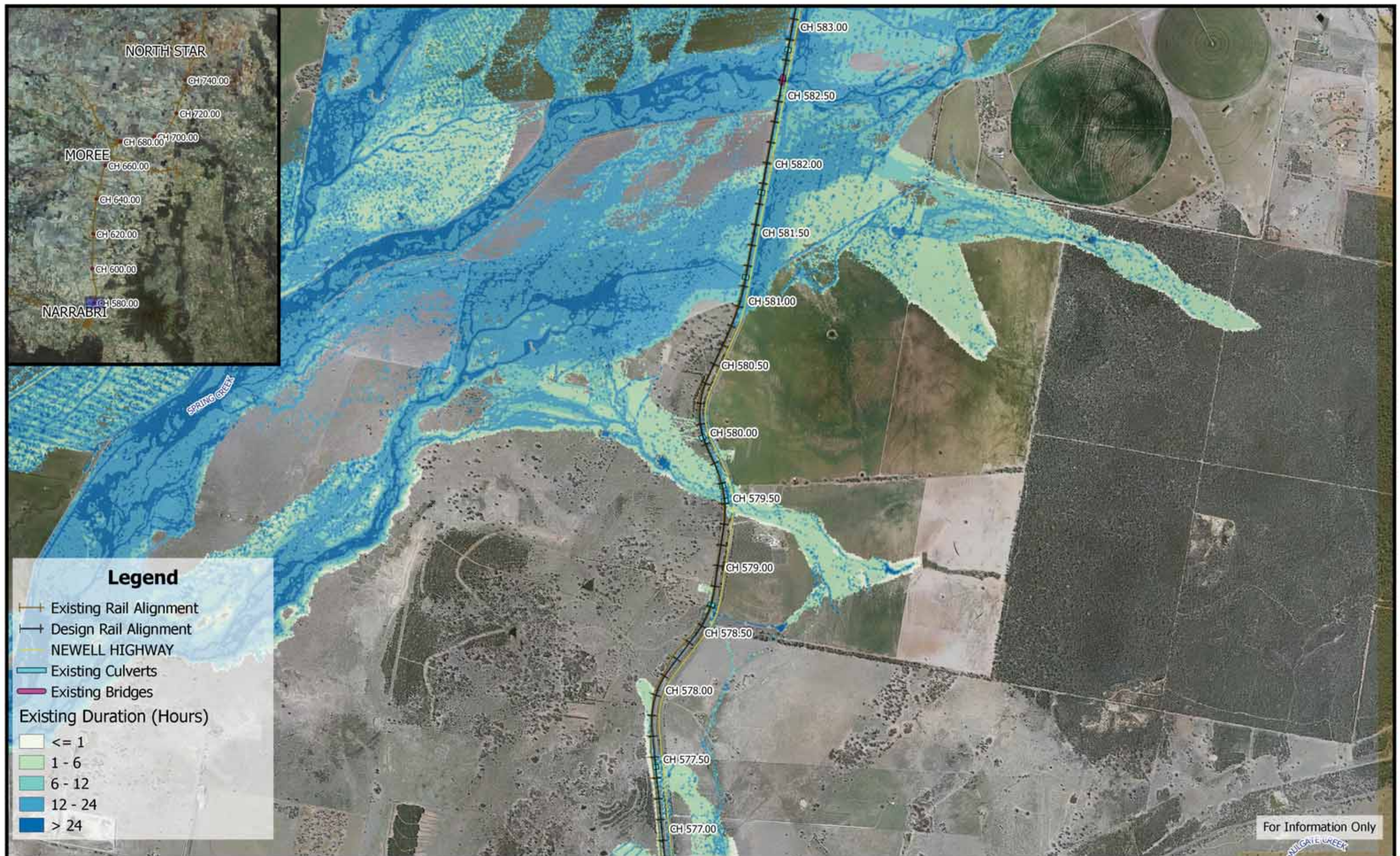



	<p>250 0 250 500 750 1000 m</p> <p>1:25,000</p> <p>Coordinate system: GDA94 MGA Zone 55 Aerial Source: NSW Six Map Scale ratio correct when printed at A3</p>	 	Date: 21/5/2019	<p>Inland Rail - Narrabri to North Star IFC - Flood Study for Separable Portion 1</p> <p>Figure EX1D37 1% AEP Existing Flood Duration - CH 755.00</p>
			Rev A: For Information Only	
			Prepared By: StephensK	




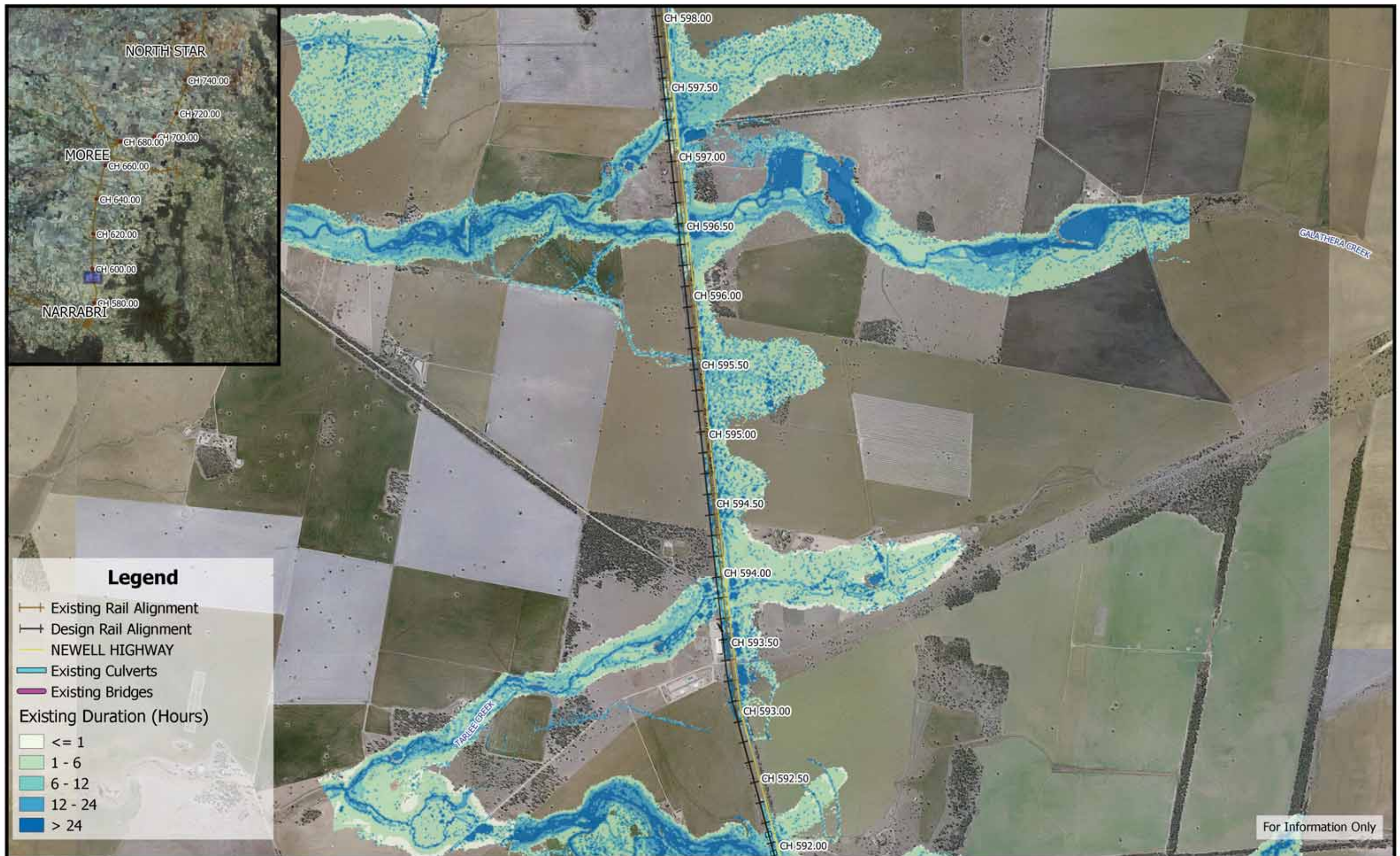
For Information Only

	<p>250 0 250 500 750 1000 m</p> <p>1:25,000</p> <p>Coordinate system: GDA94 MGA Zone 55 Aerial Source: NSW Six Map Scale ratio correct when printed at A3</p>		Date: 12/7/2019	<p>Inland Rail - Narrabri to North Star IFC - Flood Study for Separable Portion 1</p> <p>Figure EX0.05D1 0.05% AEP Existing Flood Duration - CH 575.00</p>
			Rev A: For Information Only	
			Prepared By: StephensK	




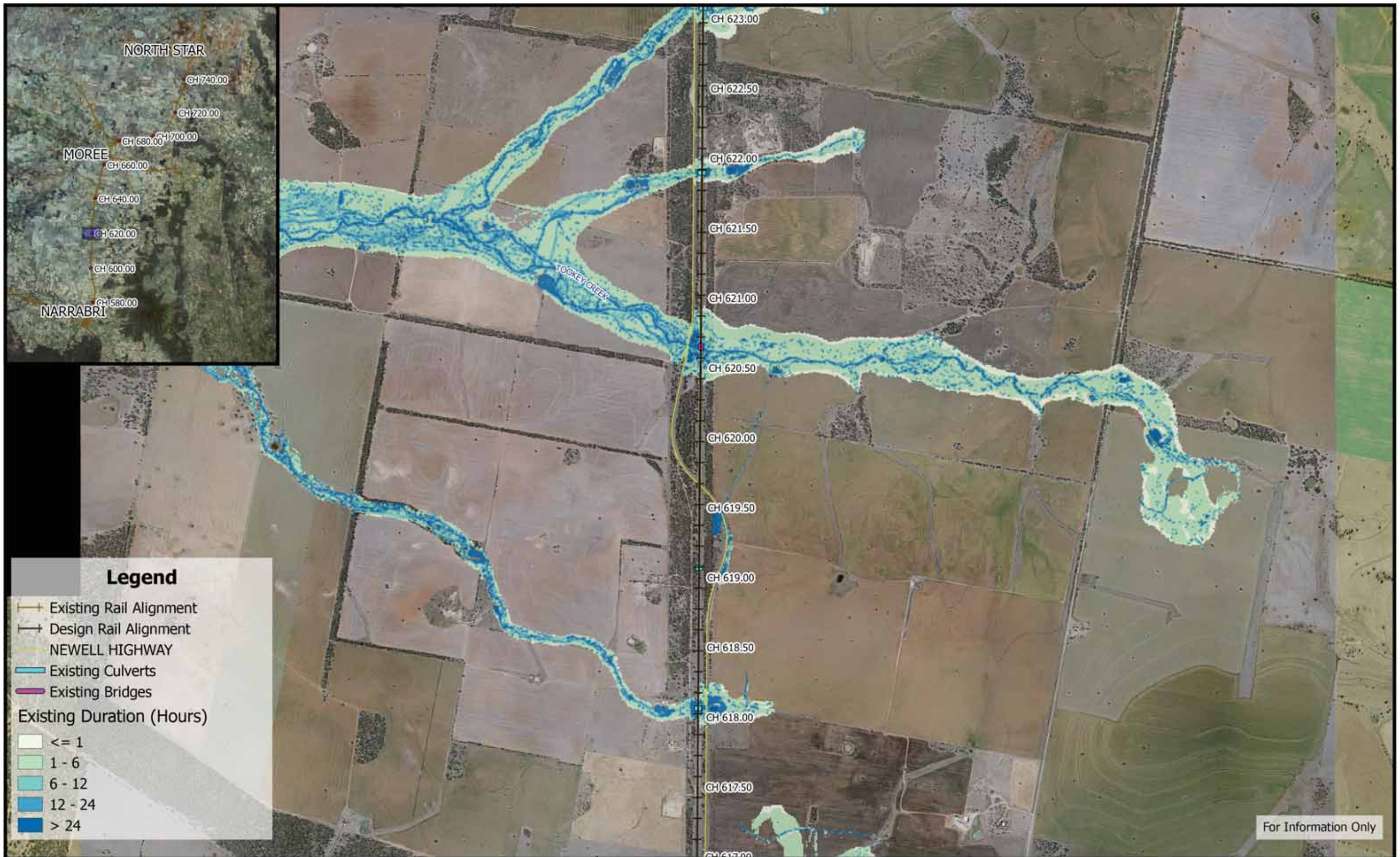


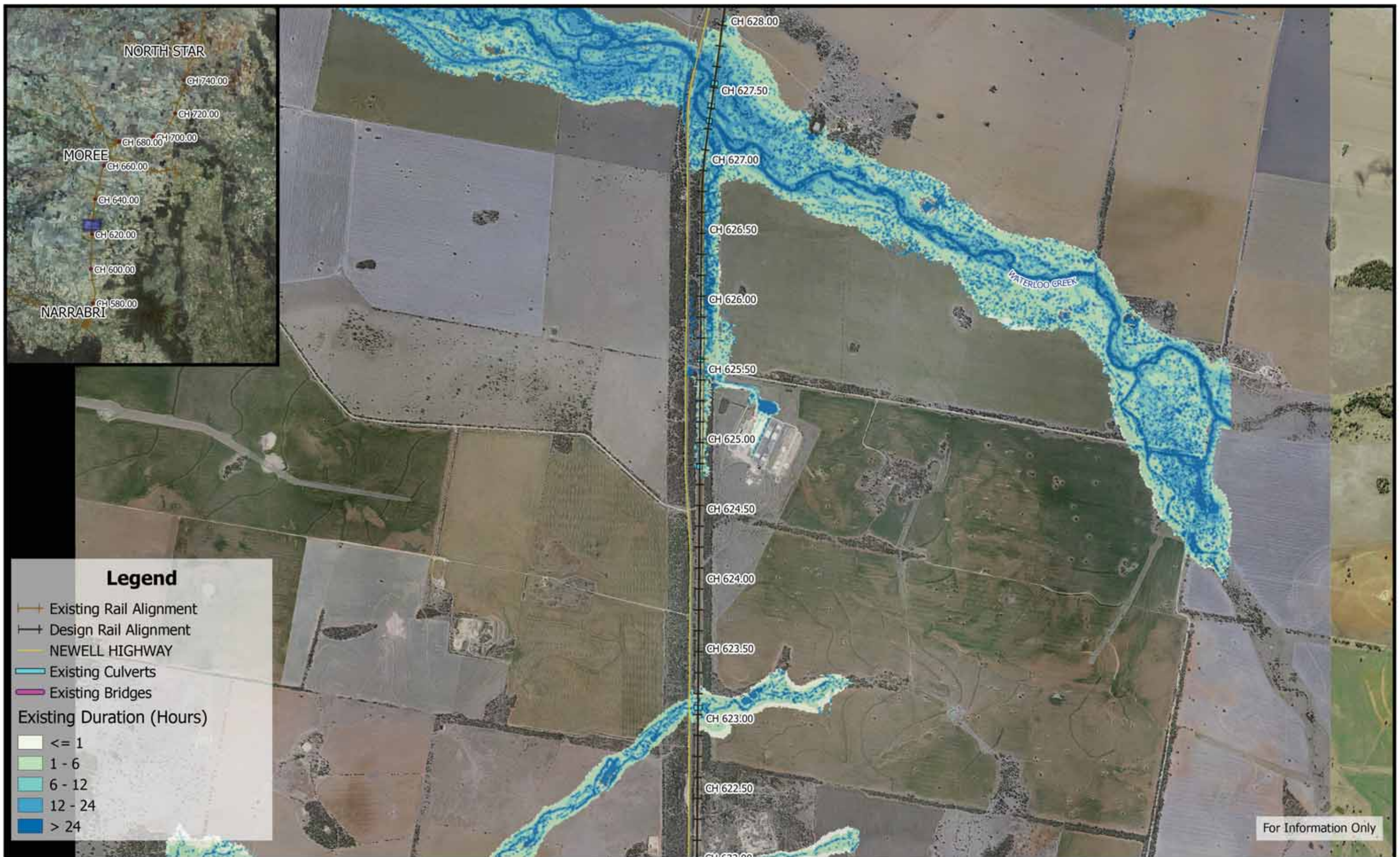








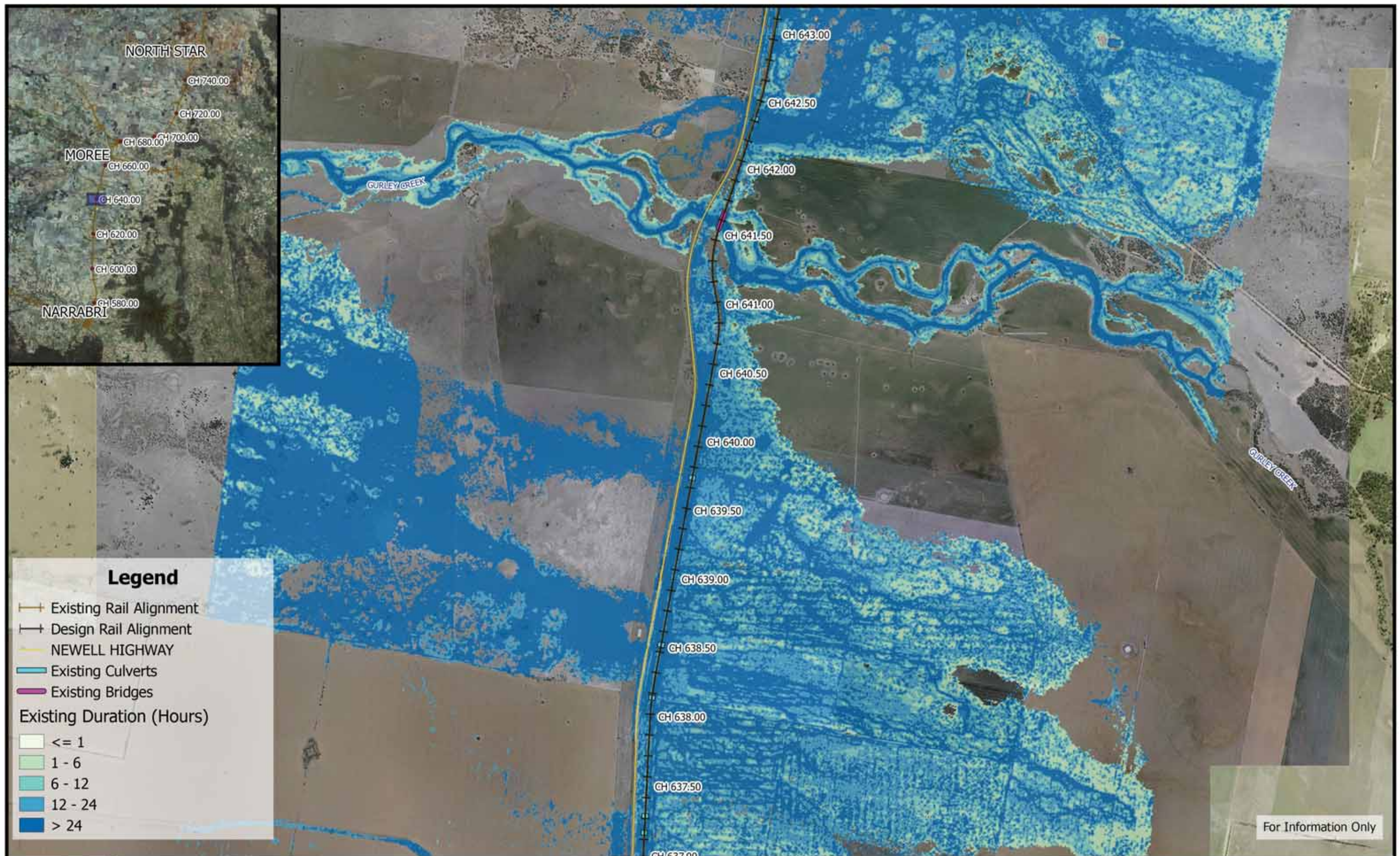


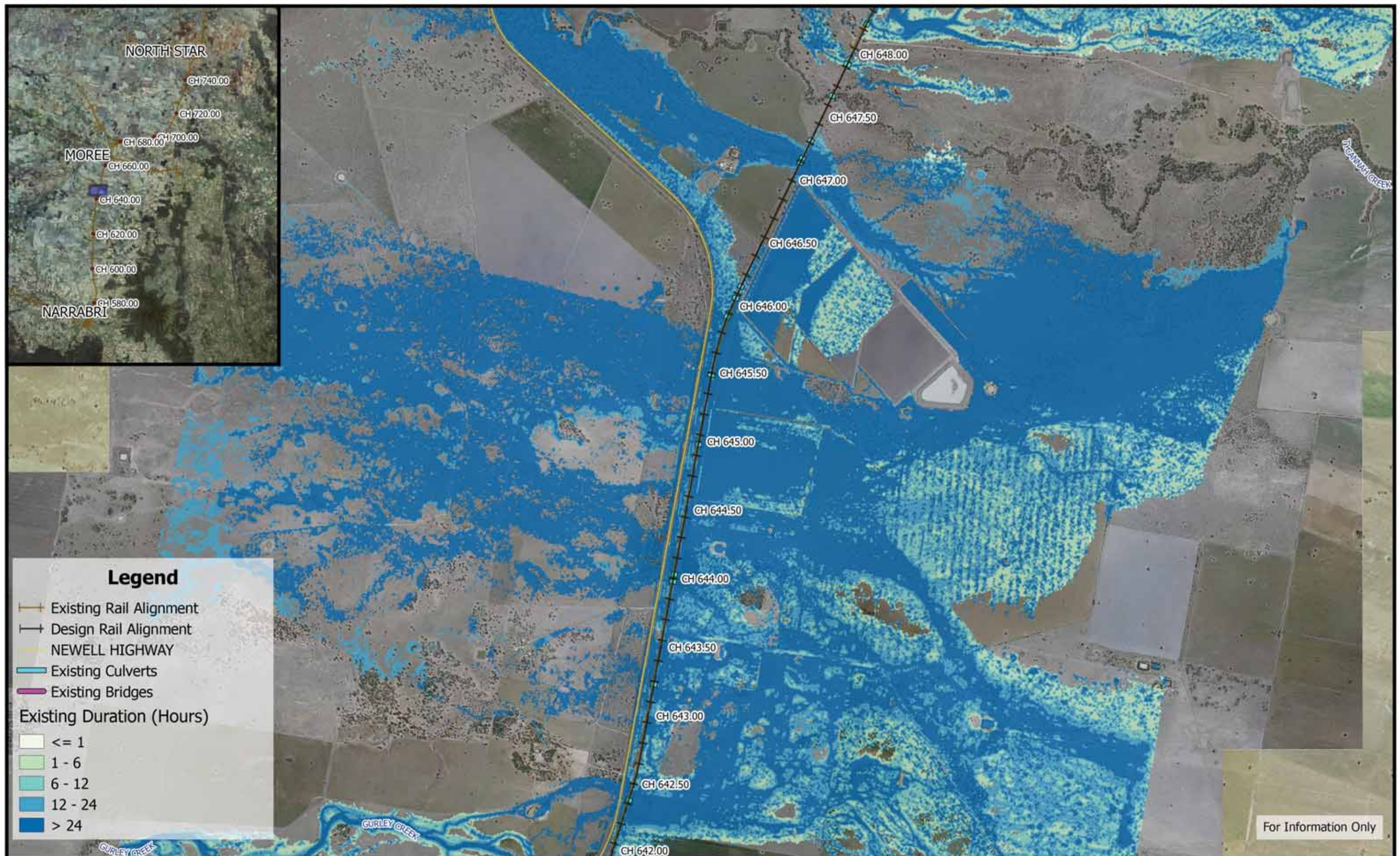


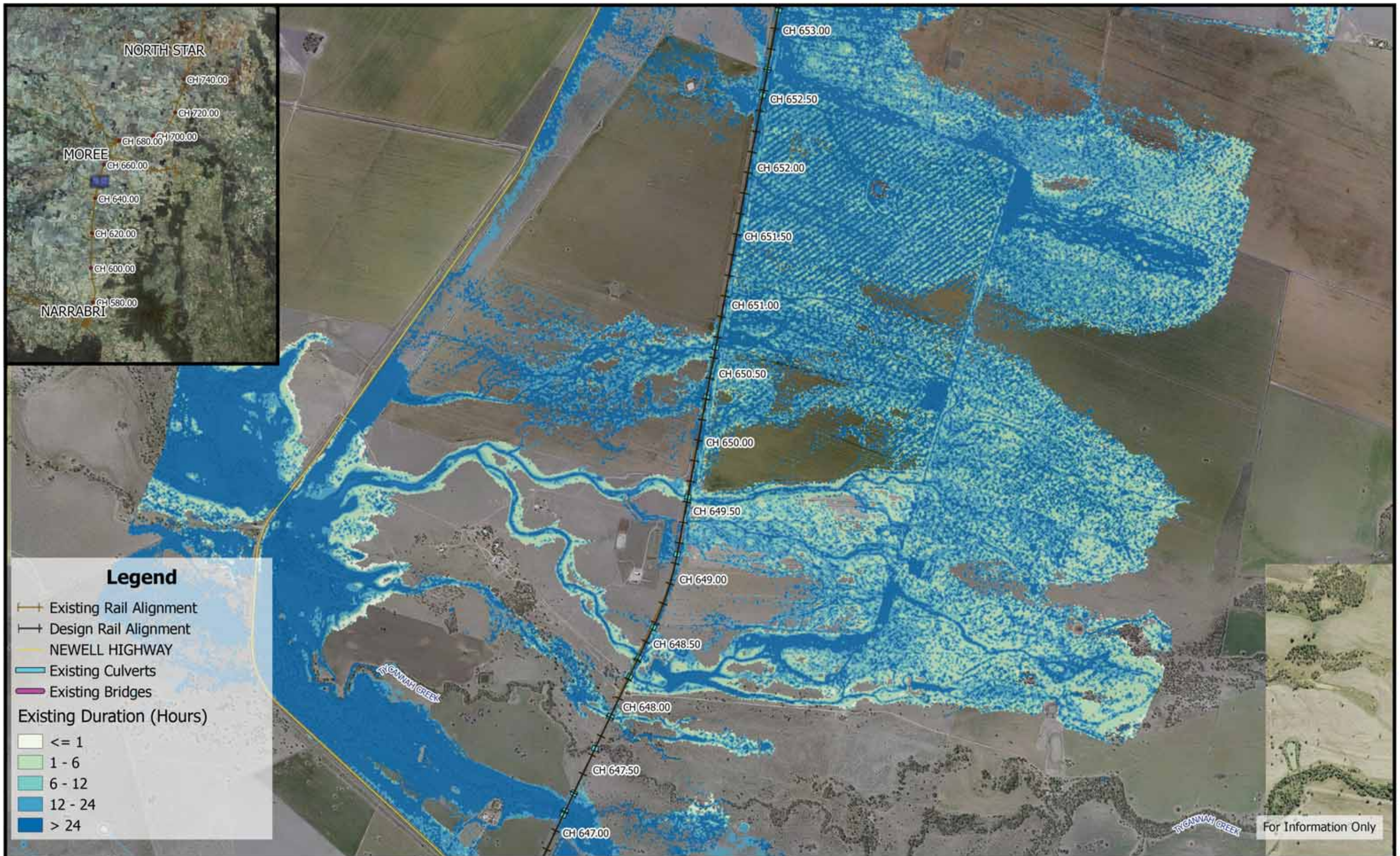











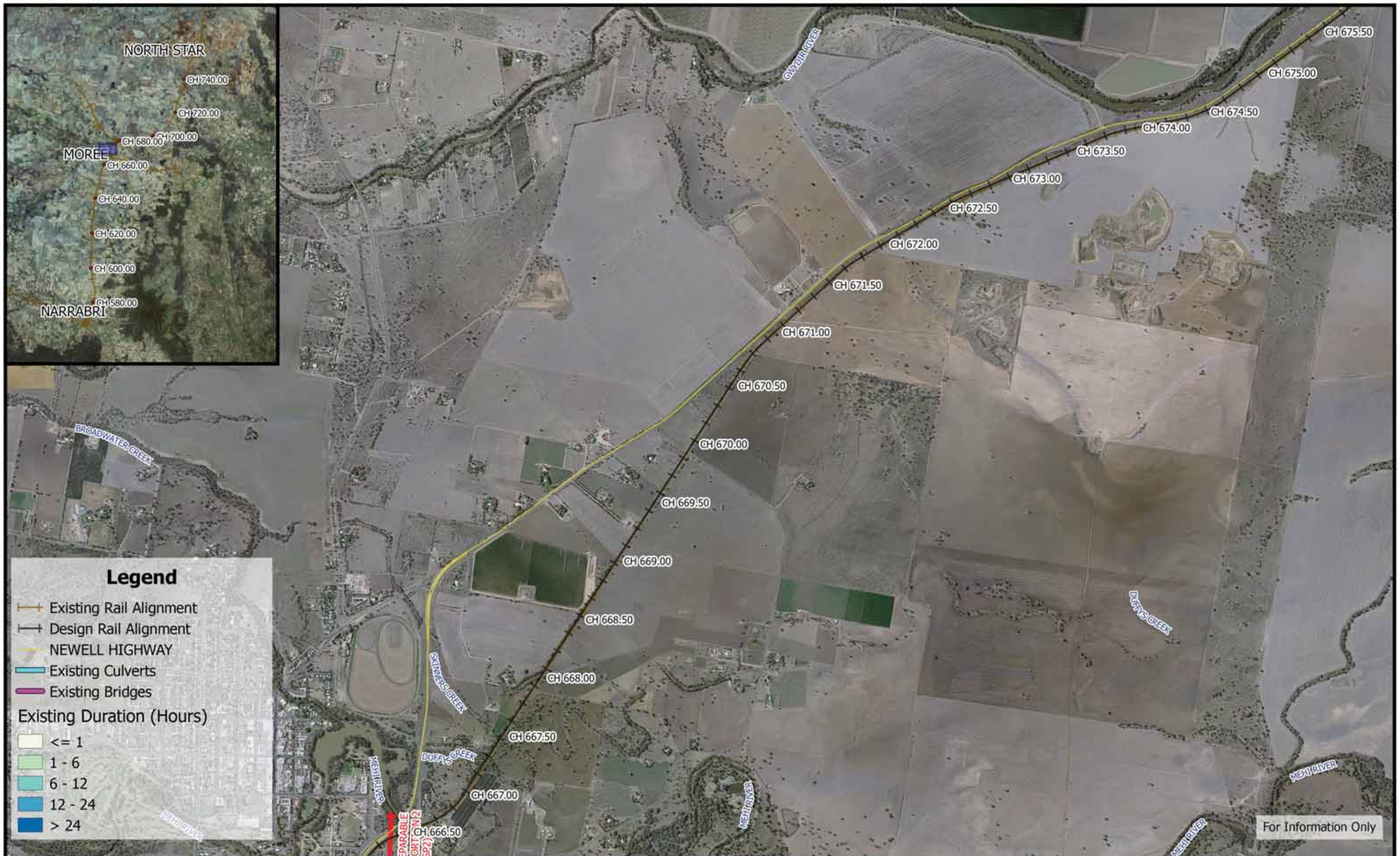




	<p>250 0 250 500 750 1000 m</p> <p>1:25,000</p> <p>Coordinate system: GDA94 MGA Zone 55 Aerial Source: NSW Six Map Scale ratio correct when printed at A3</p>		<p>Date: 12/7/2019</p> <p>Rev A: For Information Only</p> <p>Prepared By: StephensK</p>	<p>Inland Rail - Narrabri to North Star IFC - Flood Study for Separable Portion 1</p> <p>Figure EX0.05D17 0.05% AEP Existing Flood Duration - CH 655.00</p>
--	---	--	---	---













	<p>250 0 250 500 750 1000 m</p> <p>1:25,000</p> <p>Coordinate system: GDA94 MGA Zone 55 Aerial Source: NSW Six Map Scale ratio correct when printed at A3</p>	<p>wsp M M</p> <p>MOTT MACDONALD</p>	<p>Date: 12/7/2019</p> <p>Rev A: For Information Only</p> <p>Prepared By: StephensK</p>	<p>Inland Rail - Narrabri to North Star IFC - Flood Study for Separable Portion 1</p> <p>Figure EX0.05D23 0.05% AEP Existing Flood Duration - CH 685.00</p>
--	---	--	---	---






	<p>250 0 250 500 750 1000 m</p> <p>1:25,000</p> <p>Coordinate system: GDA94 MGA Zone 55 Aerial Source: NSW Six Map Scale ratio correct when printed at A3</p>	<p>wsp M M</p> <p>MOTT MACDONALD</p>	<p>Date: 12/7/2019</p> <p>Rev A: For Information Only</p> <p>Prepared By: StephensK</p>	<p>Inland Rail - Narrabri to North Star IFC - Flood Study for Separable Portion 1</p> <p>Figure EX0.05D25 <i>0.05% AEP Existing Flood Duration - CH 695.00</i></p>
--	---	---	---	---




	<p>250 0 250 500 750 1000 m</p> <p>1:25,000</p> <p>Coordinate system: GDA94 MGA Zone 55 Aerial Source: NSW Six Map Scale ratio correct when printed at A3</p>	<p>wsp M M</p> <p>MOTT MACDONALD</p>	<p>Date: 12/7/2019</p> <p>Rev A: For Information Only</p> <p>Prepared By: StephensK</p>	<p>Inland Rail - Narrabri to North Star IFC - Flood Study for Separable Portion 1</p> <p>Figure EX0.05D26 <i>0.05% AEP Existing Flood Duration - CH 700.00</i></p>
--	---	---	---	--

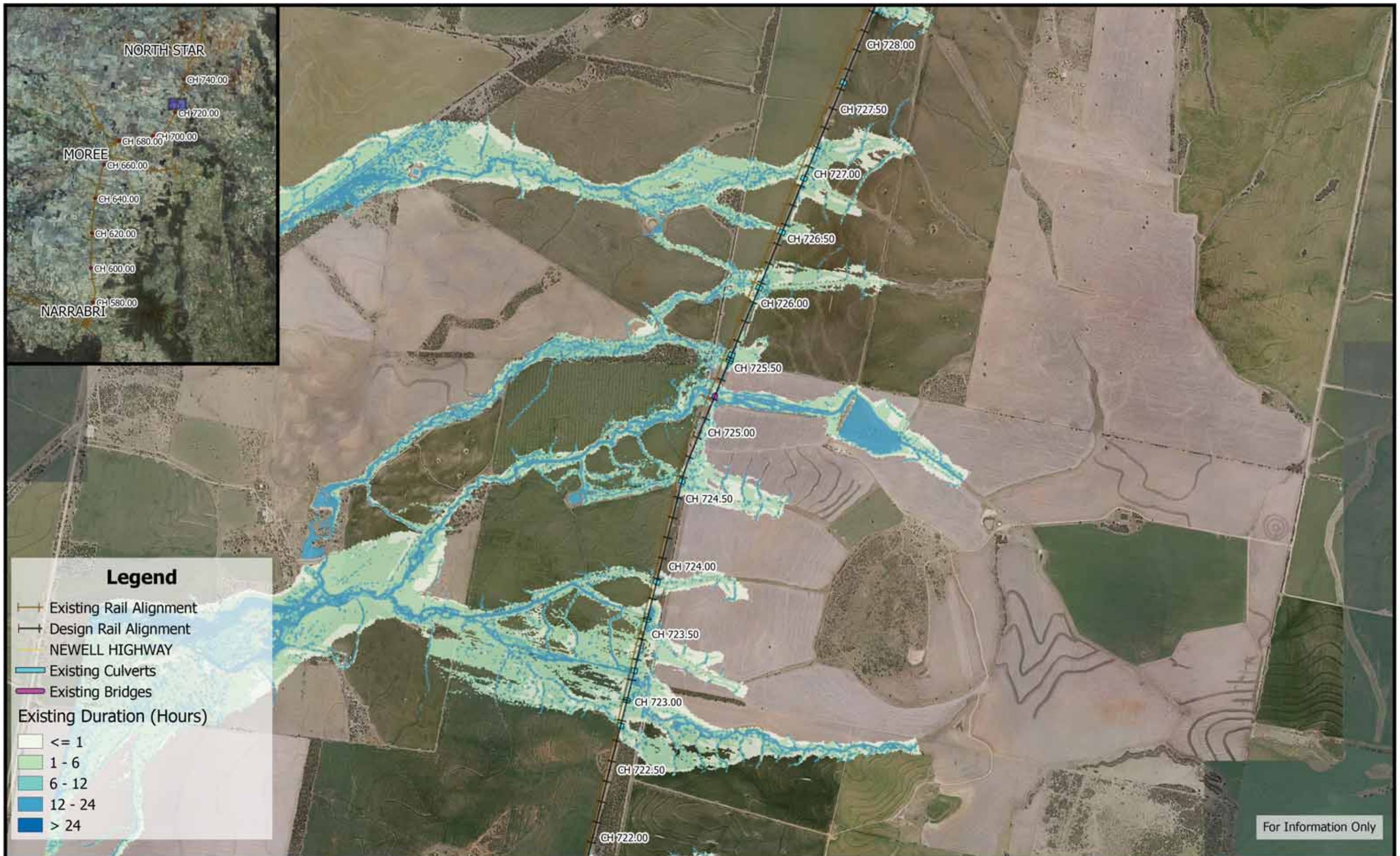




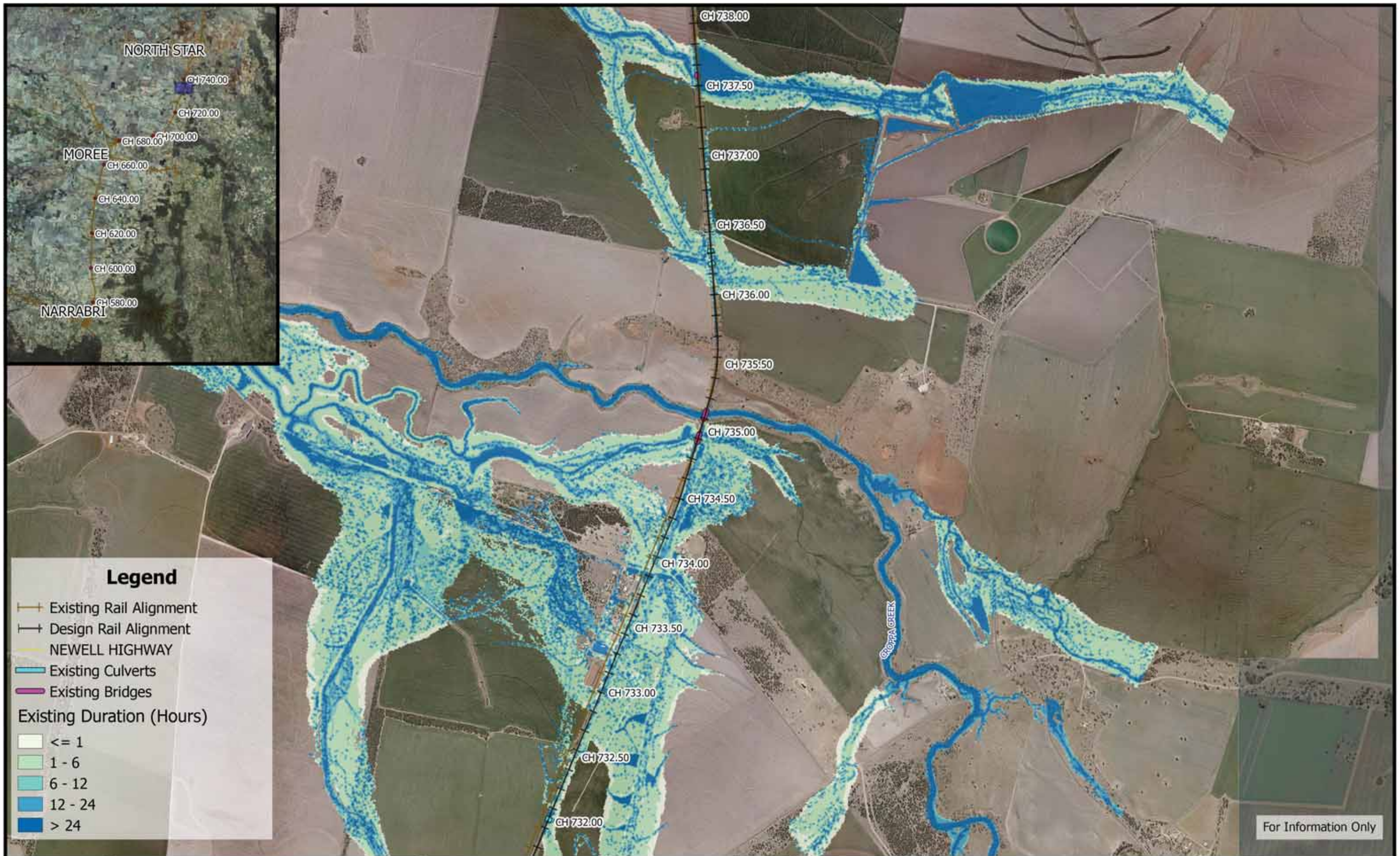
	<p>250 0 250 500 750 1000 m</p> <p>1:25,000</p> <p>Coordinate system: GDA94 MGA Zone 55 Aerial Source: NSW Six Map Scale ratio correct when printed at A3</p>		<p>Date: 12/7/2019</p> <p>Rev A: For Information Only</p> <p>Prepared By: StephensK</p>	<p>Inland Rail - Narrabri to North Star IFC - Flood Study for Separable Portion 1</p> <p>Figure EX0.05D28 <i>0.05% AEP Existing Flood Duration - CH 710.00</i></p>
--	---	--	---	--

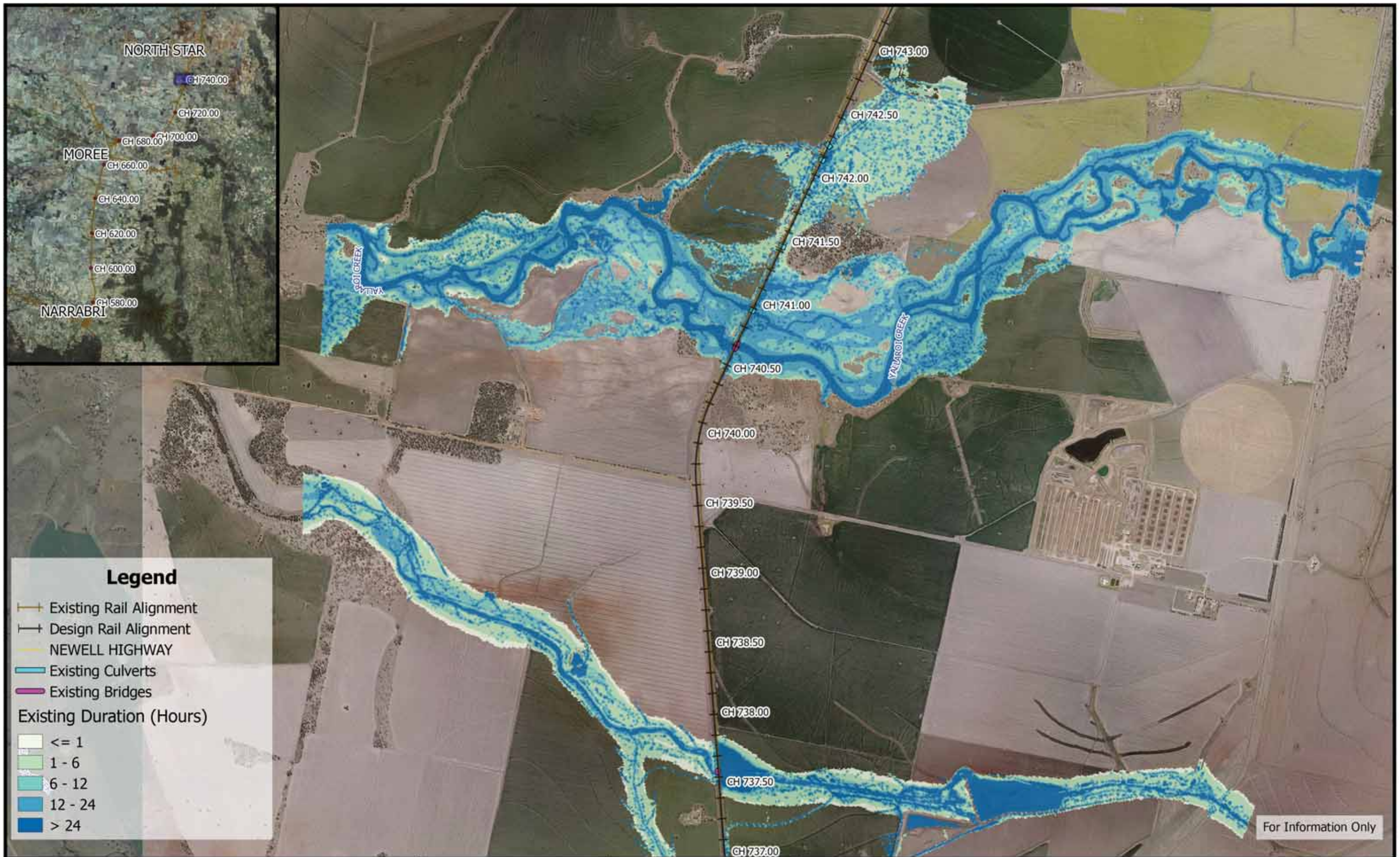


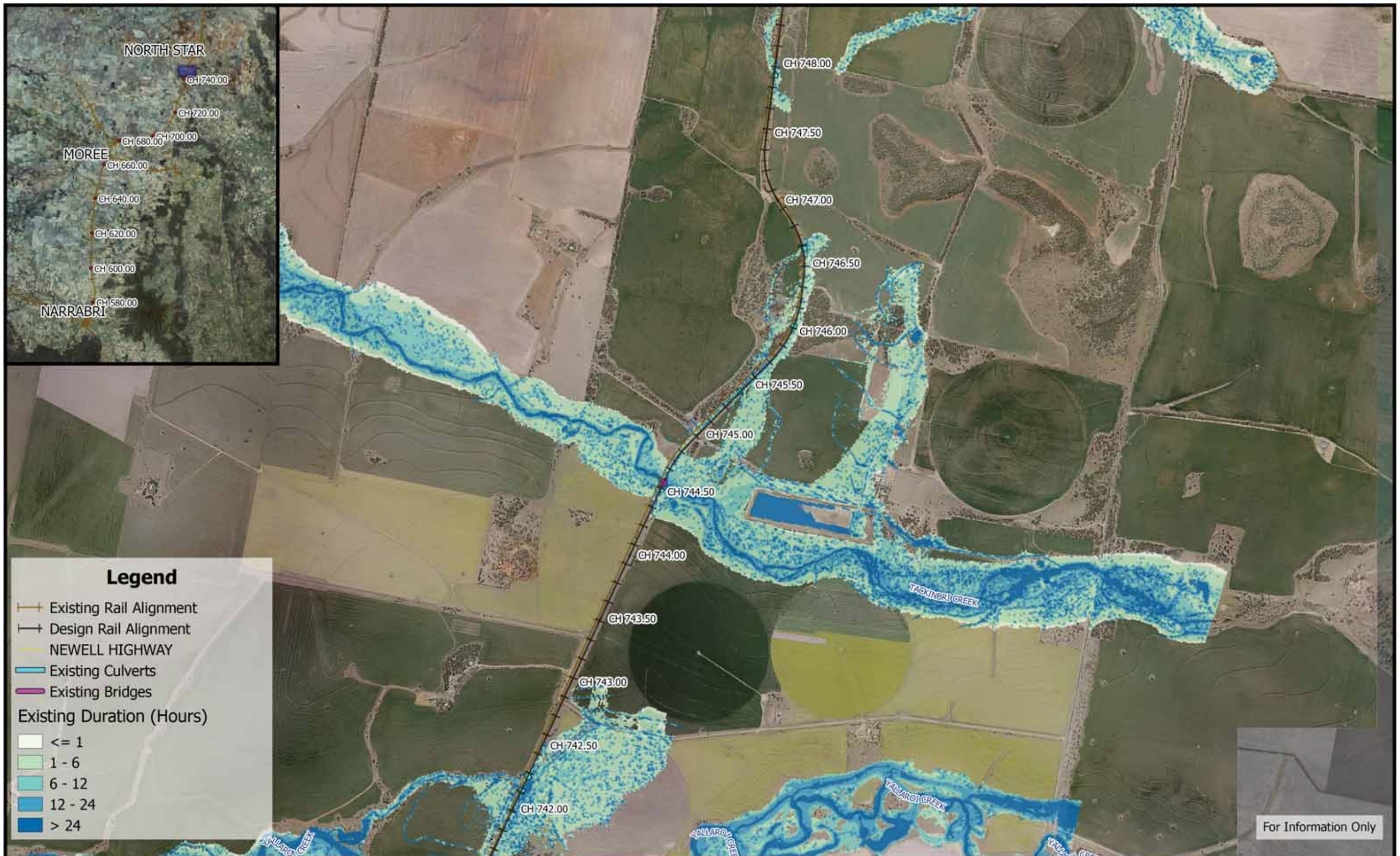












	<p>250 0 250 500 750 1000 m</p> <p>1:25,000</p> <p>Coordinate system: GDA94 MGA Zone 55 Aerial Source: NSW Six Map Scale ratio correct when printed at A3</p>	<p>wsp M M</p> <p>MOTT MACDONALD</p>	<p>Date: 12/7/2019</p> <p>Rev A: For Information Only</p> <p>Prepared By: StephensK</p>	<p>Inland Rail - Narrabri to North Star IFC - Flood Study for Separable Portion 1</p> <p>Figure EX0.05D35 0.05% AEP Existing Flood Duration - CH 745.00</p>
--	---	---	---	---

