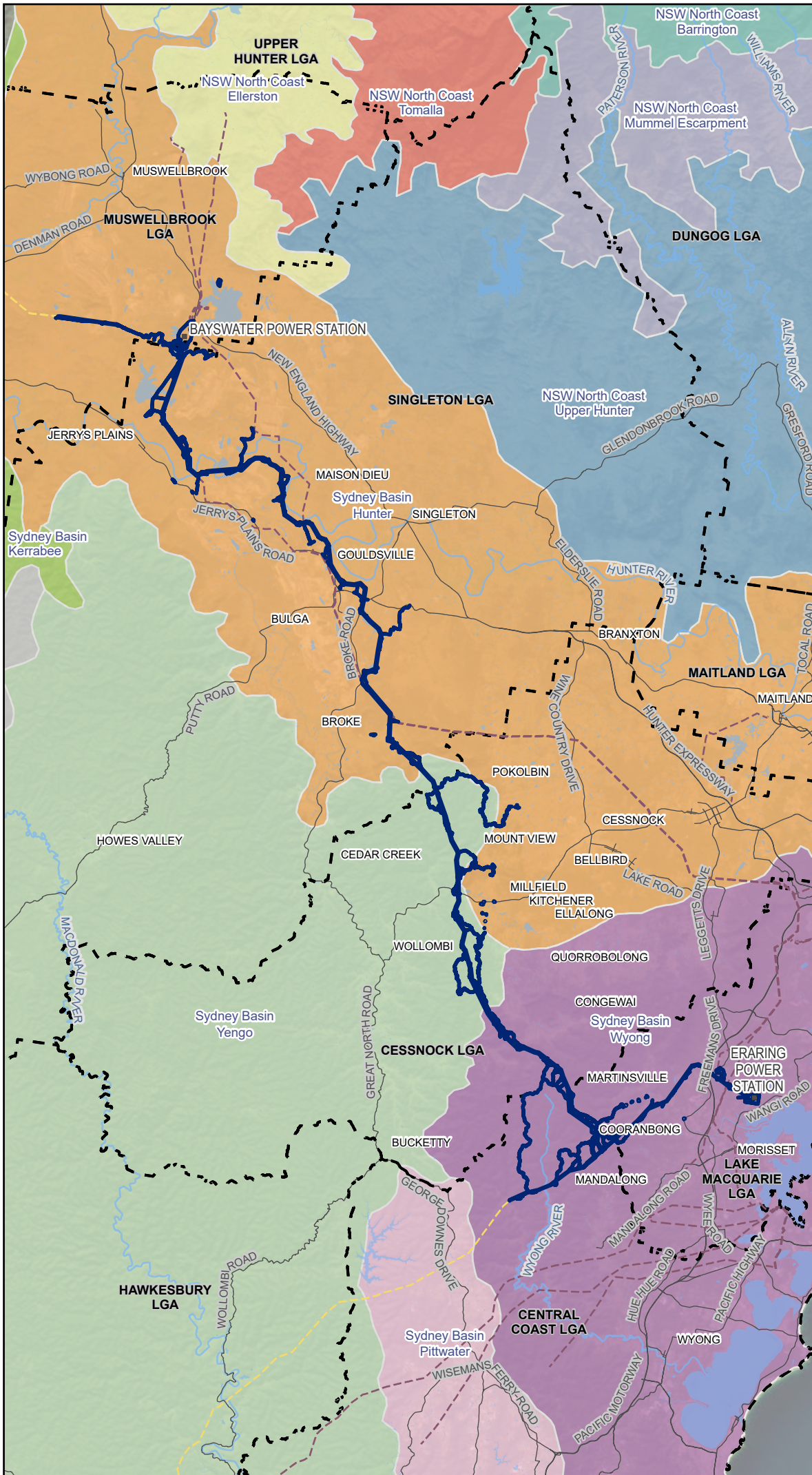


14 Figures

Figure 14.1
Site map



Legend

- Development site
- Existing environment
- Road
- Power station
- - 330 kV transmission line
- - 500 kV transmission line
- River
- Waterbody
- Local government area
- IBRA regions and subregions
- NSW North Coast - Barrington
- NSW North Coast - Ellerston
- NSW North Coast - Mummel Escarpment
- NSW North Coast - Tomalla
- NSW North Coast - Upper Hunter
- Sydney Basin - Hunter
- Sydney Basin - Kerrabee
- Sydney Basin - Pittwater
- Sydney Basin - Wollemi
- Sydney Basin - Wyong
- Sydney Basin - Yengo



0 5 10
Kilometres

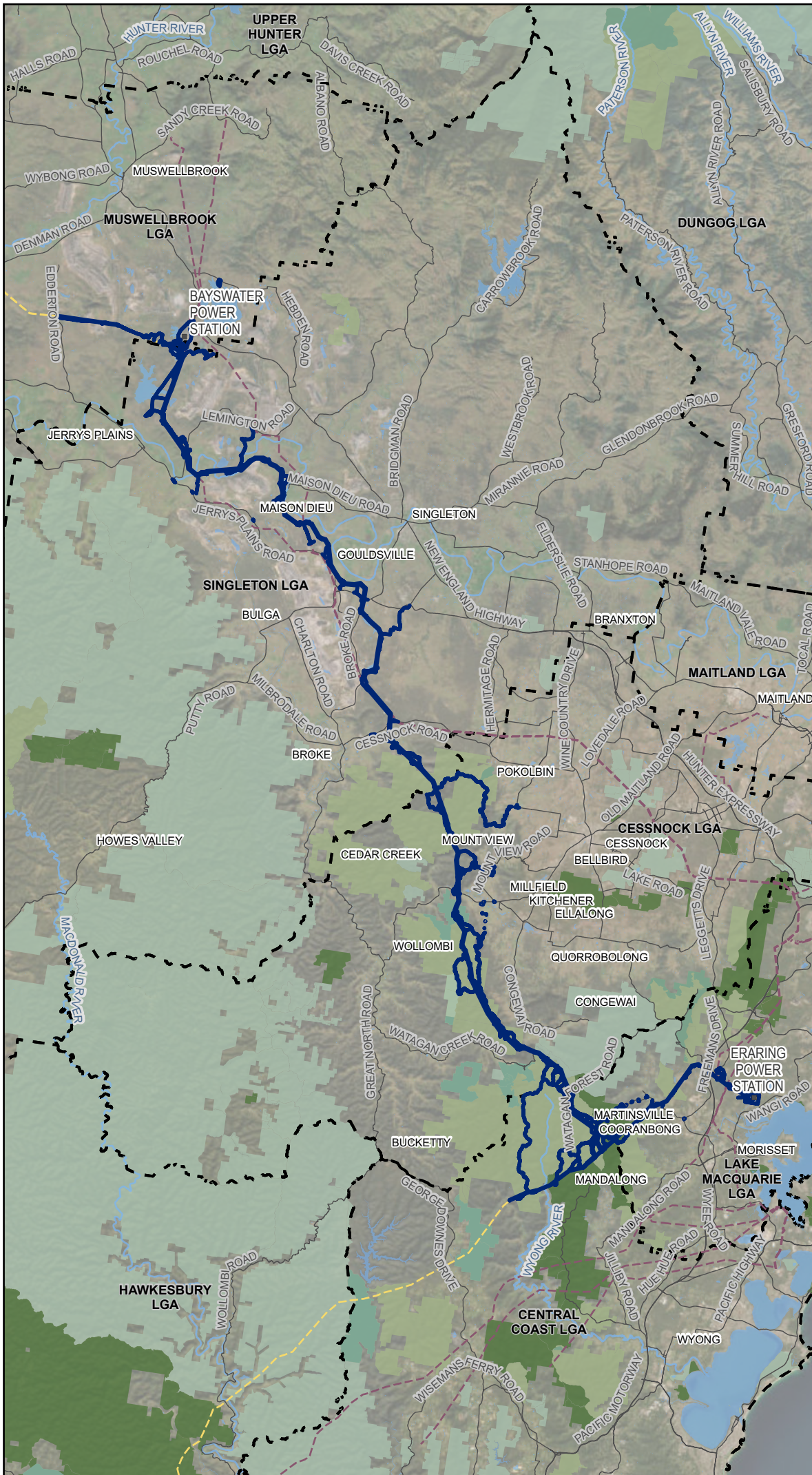
Coordinate system: GDA2020 MGA Zone 56
Scale ratio correct when printed at A4

1:500,000 Date: 12/01/2026

Data sources: EMM, Beca, Geoscience Australia, NSW State Government, WSP
World Imagery: Earthstar Geographics

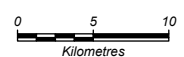
© WSP Australia Pty Ltd ("WSP") Copyright in the drawings, information and data recorded ("the information") is the property of WSP. This document and the information are solely for the use of the authorised recipient and this document may not be used, copied or reproduced in whole or part for any purpose other than that which it was supplied by WSP. WSP makes no representation, undertakes no duty and accepts no responsibility to any third party who may use or rely upon this document or the information. NCSI Certified Quality System to ISO 9001. © APPROVED FOR AND ON BEHALF OF WSP Australia Pty Ltd.

Figure 14.2
Location map



Legend

- Development site
- Existing environment**
- Road
- Power station
- - - 330 kV transmission line
- - - 500 kV transmission line
- River
- Waterbody
- NPWS reserve
- State conservation area
- Flora reserve
- State forest
- Local government area



Coordinate system: GDA2020 MGA Zone 56
Scale ratio correct when printed at A4

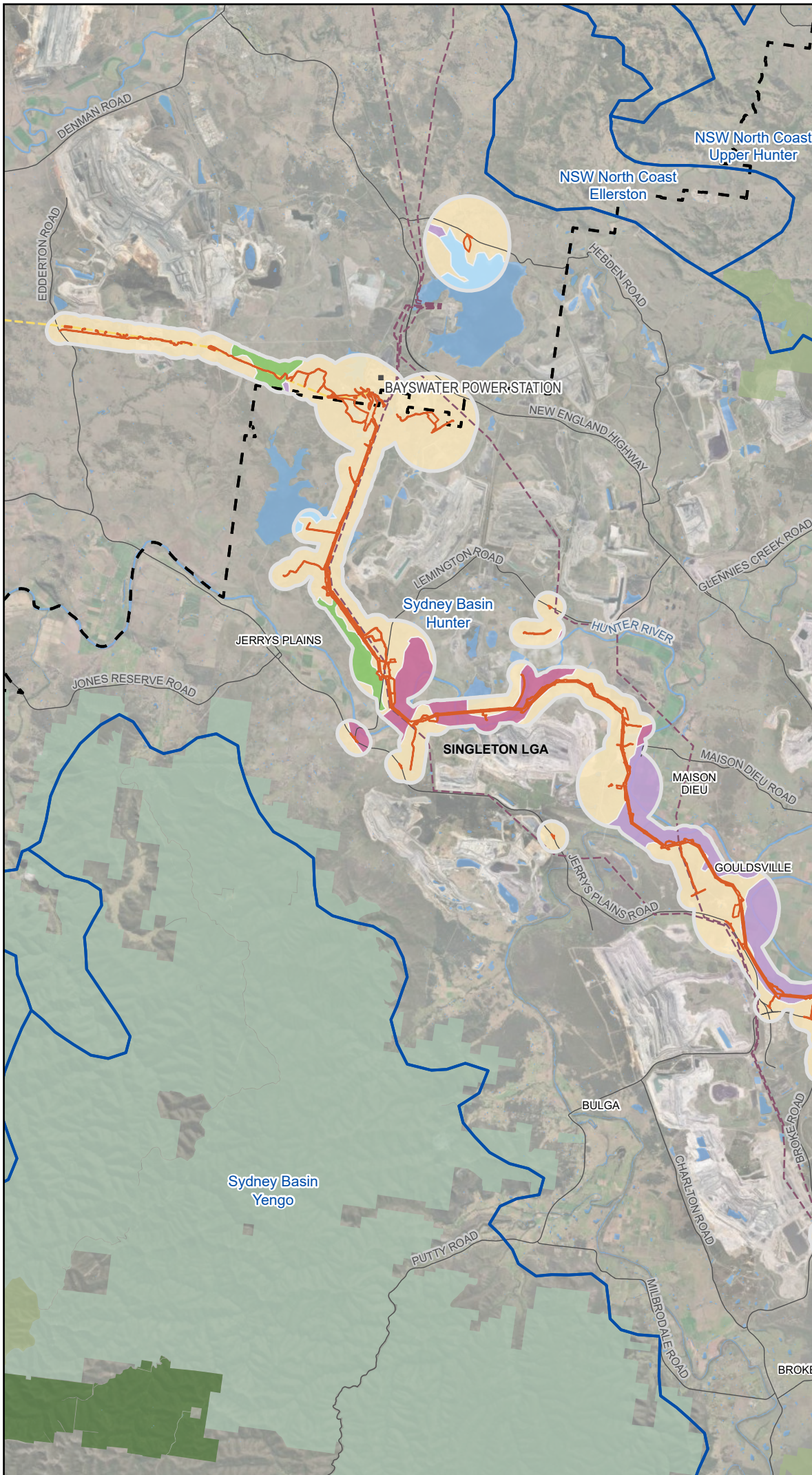


1:500,000 Date: 12/01/2026

Data sources: EMM, Beca, Geoscience Australia, NSW State Government, WSP
World Imagery: Earthstar Geographics

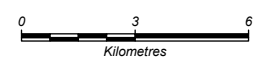
© WSP Australia Pty Ltd ("WSP") Copyright in the drawings, information and data recorded ("the information") is the property of WSP. This document and the information are solely for the use of the authorised recipient and this document may not be used, copied or reproduced in whole or part for any purpose other than that which it was supplied by WSP. WSP makes no representation, undertakes no duty and accepts no responsibility to any third party who may use or rely upon this document or the information. NCSI Certified Quality System to ISO 9001. © APPROVED FOR AND ON BEHALF OF WSP Australia Pty Ltd.

Figure 14.3
Landscape features - IBRA bioregions,
subregions, LGAs and Mitchell landscapes
Page 1 of 3



Legend

- Assessment area
- Subject land
- Existing environment**
- Road
- Power station
- 330 kV transmission line
- 500 kV transmission line
- River
- Waterbody
- NPWS reserve
- State conservation area
- State forest
- Local government area
- IBRA regions and subregions
- Mitchell landscapes**
- Central Hunter Alluvial Plains
- Central Hunter Foothills
- Estuary/Water Added
- Hunter River Basalts
- Upper Hunter Channels and Floodplain



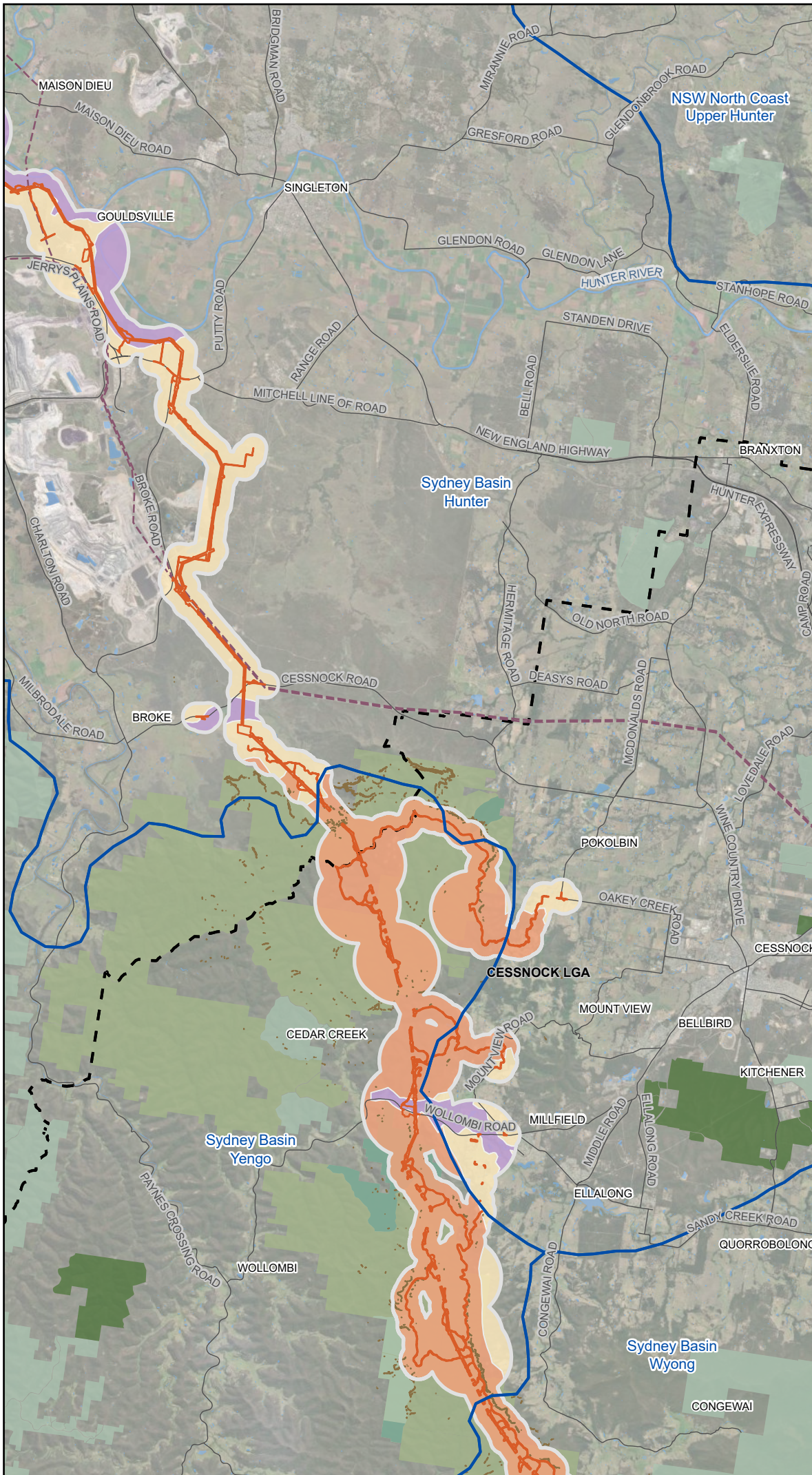
Coordinate system: GDA2020 MGA Zone 56
Scale ratio correct when printed at A4

1:200,000 Date: 16/01/2026

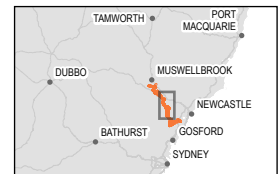
Data sources: EMM, Beca, Geoscience Australia, NSW State Government, WSP
World Imagery: Earthstar Geographics

© WSP Australia Pty Ltd ("WSP") Copyright in the drawings, information and data recorded ("the information") is the property of WSP. This document and the information are solely for the use of the authorised recipient and this document may not be used, copied or reproduced in whole or part for any purpose other than that which it was supplied by WSP. WSP makes no representation, undertakes no duty and accepts no responsibility to any third party who may use or rely upon this document or the information. NCSI Certified Quality System to ISO 9001. © APPROVED FOR AND ON BEHALF OF WSP Australia Pty Ltd.

Figure 14.3
Landscape features - IBRA bioregions,
subregions, LGAs and Mitchell landscapes
Page 2 of 3



- Legend**
- Assessment area
 - Subject land
 - Existing environment
 - Road
 - - - 330 kV transmission line
 - River
 - Waterbody
 - Cliff lines/escarpments
 - NPWS reserve
 - State conservation area
 - Flora reserve
 - State forest
 - Local government area
 - IBRA regions and subregions
 - Mitchell landscapes
 - Central Hunter Alluvial Plains
 - Central Hunter Foothills
 - Upper Hunter Channels and Floodplain
 - Watagan Ranges



0 3 6
Kilometres

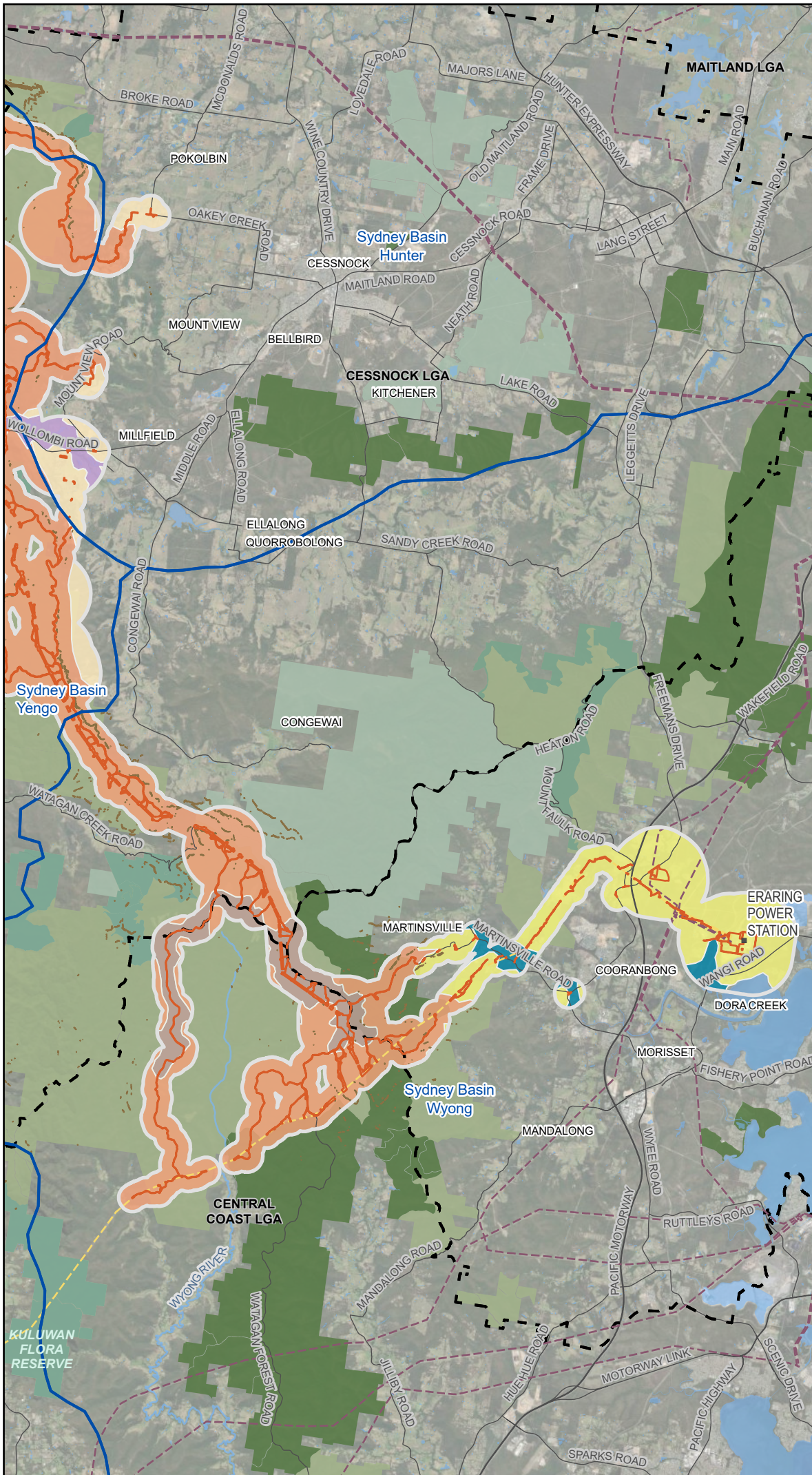
Coordinate system: GDA2020 MGA Zone 56
Scale ratio correct when printed at A4

GDA 2020 1:200,000 Date: 16/01/2026

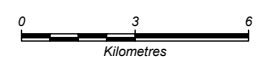
Data sources: EMM, Beca, Geoscience Australia, NSW State Government, WSP
World Imagery: Earthstar Geographics

© WSP Australia Pty Ltd ("WSP") Copyright in the drawings, information and data recorded ("the information") is the property of WSP. This document and the information are solely for the use of the authorised recipient and this document may not be used, copied or reproduced in whole or part for any purpose other than that which it was supplied by WSP. WSP makes no representation, undertakes no duty and accepts no responsibility to any third party who may use or rely upon this document or the information. NCSI Certified Quality System to ISO 9001. © APPROVED FOR AND ON BEHALF OF WSP Australia Pty Ltd.

Figure 14.3
Landscape features - IBRA bioregions,
subregions, LGAs and Mitchell landscapes
Page 3 of 3



- Legend**
- Assessment area
 - Subject land
 - Existing environment
 - Road
 - Power station
 - - - 330 kV transmission line
 - - - 500 kV transmission line
 - River
 - Waterbody
 - Cliff lines/escarpments
 - NPWS reserve
 - State conservation area
 - Flora reserve
 - State forest
 - Local government area
 - IBRA regions and subregions
 - Mitchell landscapes
 - Bucketty Ridges
 - Central Hunter Alluvial Plains
 - Central Hunter Foothills
 - Gosford - Cooranbong Coastal Slopes
 - Sydney - Newcastle Coastal Alluvial Plains
 - Watagan Ranges



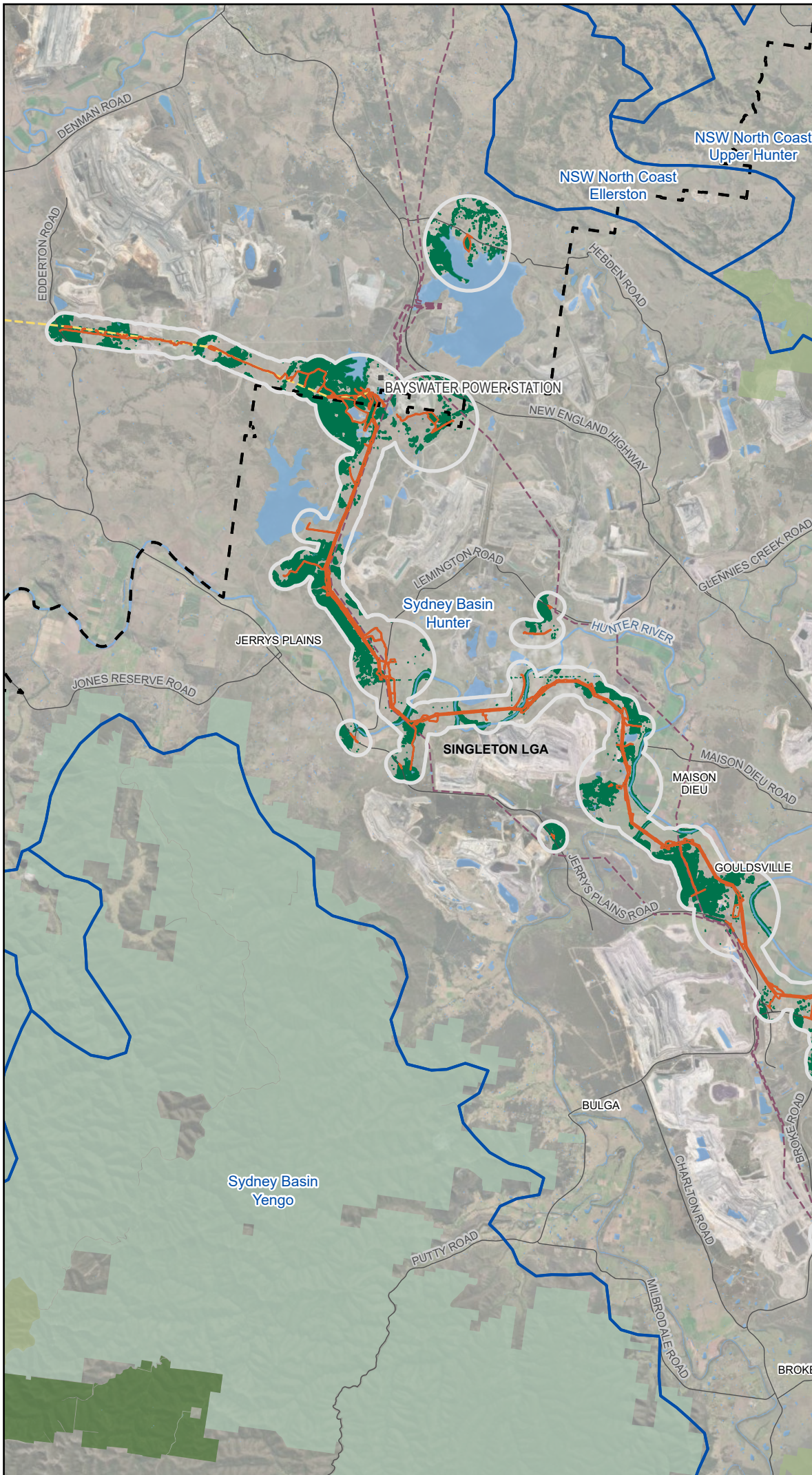
Coordinate system: GDA2020 MGA Zone 56
Scale ratio correct when printed at A4



1:200,000 Date: 16/01/2026

Data sources: EMM, Beca, Geoscience Australia, NSW State Government, WSP
World Imagery: Earthstar Geographics

© WSP Australia Pty Ltd ("WSP") Copyright in the drawings, information and data recorded ("the information") is the property of WSP. This document and the information are solely for the use of the authorised recipient and this document may not be used, copied or reproduced in whole or part for any purpose other than that which it was supplied by WSP. WSP makes no representation, undertakes no duty and accepts no responsibility to any third party who may use or rely upon this document or the information. NCSI Certified Quality System to ISO 9001. © APPROVED FOR AND ON BEHALF OF WSP Australia Pty Ltd.



Legend

- Assessment area
- Subject land
- Existing environment
- Road
- Power station
- 330 kV transmission line
- 500 kV transmission line
- River
- Waterbody
- NPWS reserve
- State conservation area
- State forest
- Local government area
- IBRA regions and subregions
- Native vegetation cover

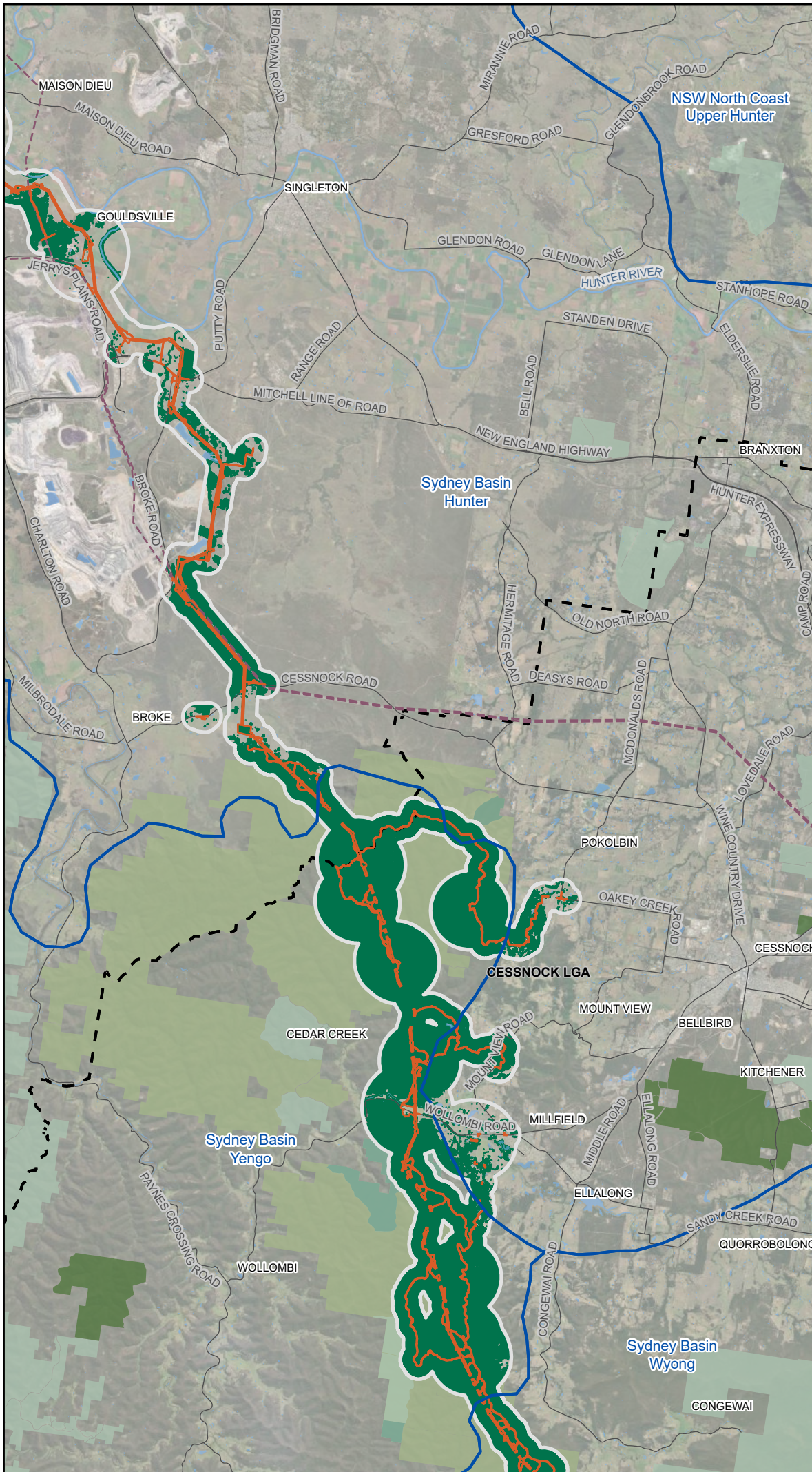


Coordinate system: GDA2020 MGA Zone 56
Scale ratio correct when printed at A4

1:200,000 Date: 16/01/2026

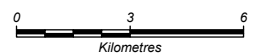
Data sources: EMM, Beca, Geoscience Australia, NSW State Government, WSP
World Imagery: Earthstar Geographics

© WSP Australia Pty Ltd ("WSP") Copyright in the drawings, information and data recorded ("the information") is the property of WSP. This document and the information are solely for the use of the authorised recipient and this document may not be used, copied or reproduced in whole or part for any purpose other than that which it was supplied by WSP. WSP makes no representation, undertakes no duty and accepts no responsibility to any third party who may use or rely upon this document or the information. NCSI Certified Quality System to ISO 9001. © APPROVED FOR AND ON BEHALF OF WSP Australia Pty Ltd.



Legend

- Assessment area
- ▭ Subject land
- Existing environment
- Road
- - - 330 kV transmission line
- River
- Waterbody
- NPWS reserve
- State conservation area
- Flora reserve
- State forest
- ▭ Local government area
- ▭ IBRA regions and subregions
- Native vegetation cover

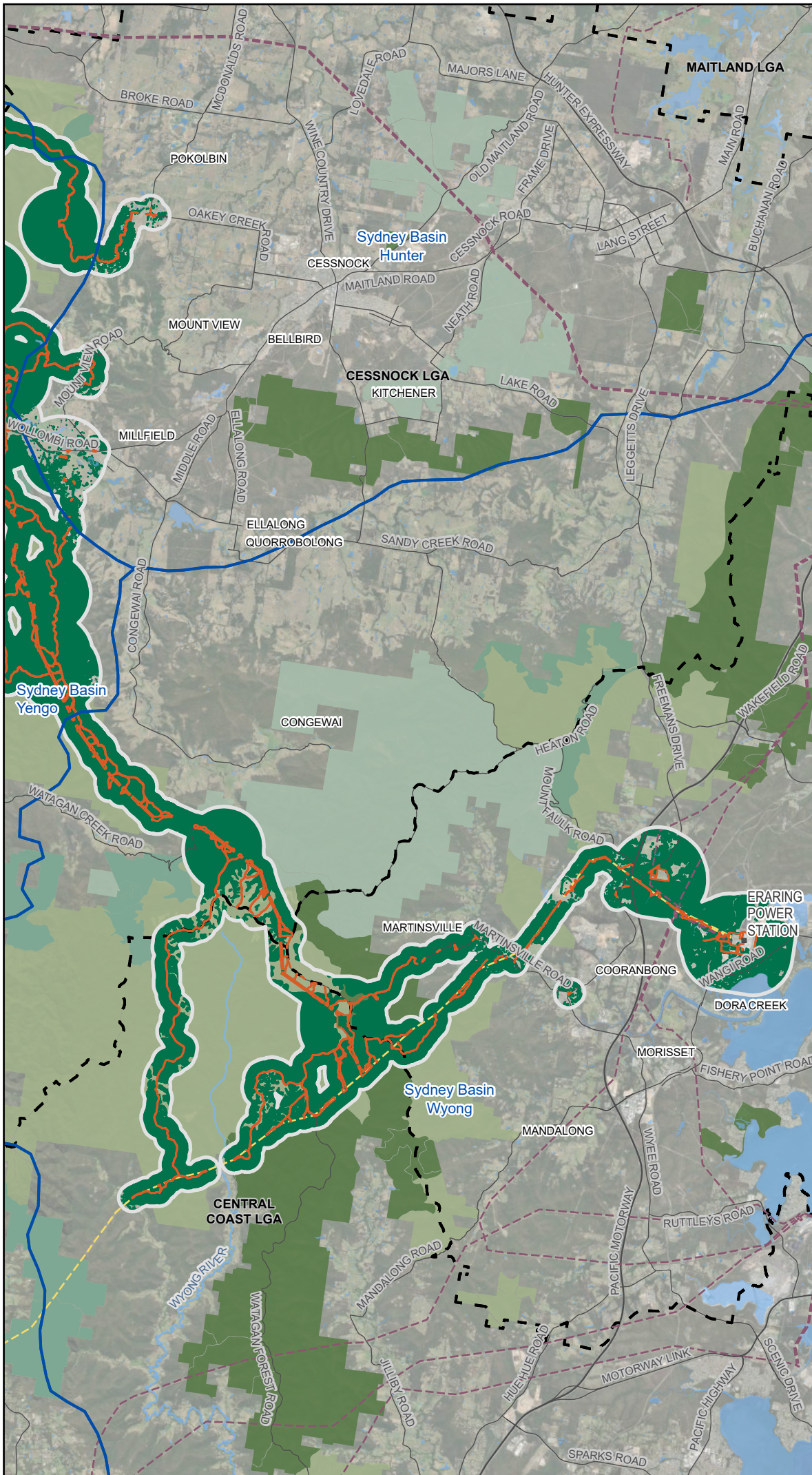


Coordinate system: GDA2020 MGA Zone 56
Scale ratio correct when printed at A4

GDA 2020 1:200,000 Date: 16/01/2026

Data sources: EMM, Beca, Geoscience Australia, NSW State Government, WSP
World Imagery: Earthstar Geographics

© WSP Australia Pty Ltd ("WSP") Copyright in the drawings, information and data recorded ("the information") is the property of WSP. This document and the information are solely for the use of the authorised recipient and this document may not be used, copied or reproduced in whole or part for any purpose other than that which it was supplied by WSP. WSP makes no representation, undertakes no duty and accepts no responsibility to any third party who may use or rely upon this document or the information. NCSI Certified Quality System to ISO 9001. © APPROVED FOR AND ON BEHALF OF WSP Australia Pty Ltd.



Legend

- Assessment area
- Subject land
- Existing environment
- Road
- Power station
- 330 kV transmission line
- 500 kV transmission line
- River
- Waterbody
- NPWS reserve
- State conservation area
- Flora reserve
- State forest
- Local government area
- IBRA regions and subregions
- Native vegetation cover



Coordinate system: GDA2020 MGA Zone 56
Scale ratio correct when printed at A4

1:200,000 Date: 16/01/2026

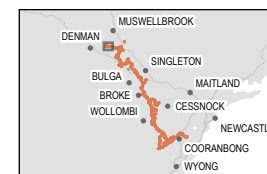
Data sources: EMM, Beca, Geoscience Australia, NSW State Government, WSP
World Imagery: Earthstar Geographics

© WSP Australia Pty Ltd ("WSP") Copyright in the drawings, information and data recorded ("the information") is the property of WSP. This document and the information are solely for the use of the authorised recipient and this document may not be used, copied or reproduced in whole or part for any purpose other than that which it was supplied by WSP. WSP makes no representation, undertakes no duty and accepts no responsibility to any third party who may use or rely upon this document or the information. NCSI Certified Quality System to ISO 9001. © APPROVED FOR AND ON BEHALF OF WSP Australia Pty Ltd.



Legend

- Assessment area
- Biodiversity study area
- Subject land
- Development site**
- Upgrades to existing transmission line
- Access track
- Existing environment**
- Road
- 500 kV transmission line
- Named watercourse
- Waterbody
- Local government area



Coordinate system: GDA2020 MGA Zone 56

Scale ratio correct when printed at A4



1:30,000 Date: 12/01/2026

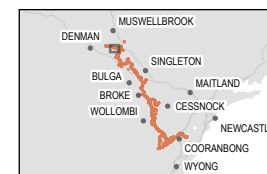
Data sources: EMM, Beca, Geoscience Australia, NSW State Government, WSP World Imagery: Vantor

© WSP Australia Pty Ltd ("WSP"). Copyright in the drawings, information and data recorded ("the information") is the property of WSP. This document and the information are solely for the use of the authorised recipient and this document may not be used, copied or reproduced in whole or part for any purpose other than that which it was supplied by WSP. WSP makes no representation, undertakes no duty and accepts no responsibility to any third party who may use or rely upon this document or the information. NCSI Certified Quality System to ISO 9001. © APPROVED FOR AND ON BEHALF OF WSP Australia Pty Ltd.



Legend

- Assessment area
- Biodiversity study area
- Subject land
- Development site
- HTP corridor
- Adjustment to existing transmission line
- Upgrades to existing transmission line
- Access track
- 500 kV transmission line
- Named watercourse
- Waterbody
- Local government area



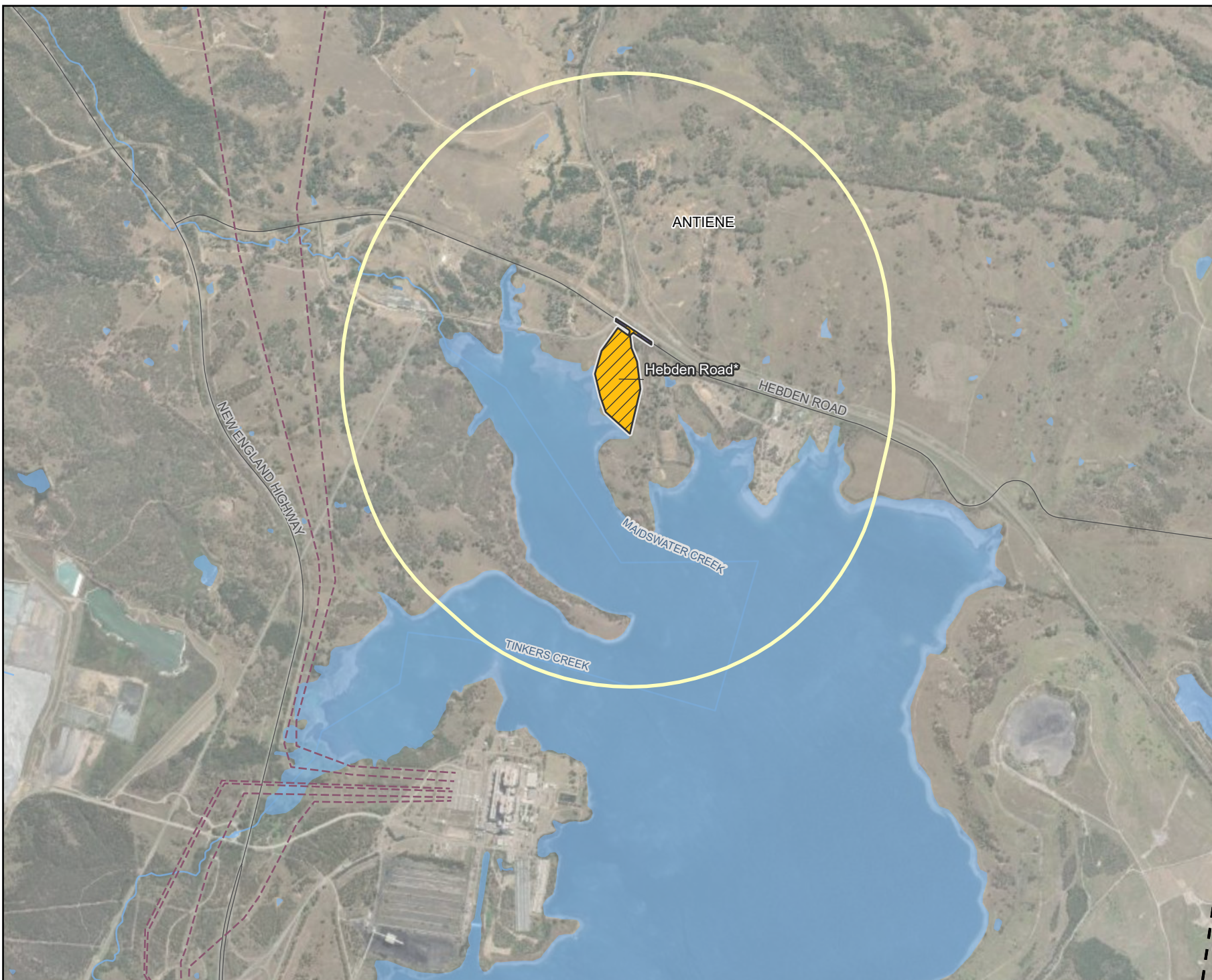
Coordinate system: GDA2020 MGA Zone 56
Scale ratio correct when printed at A4



1:30,000 Date: 12/01/2026

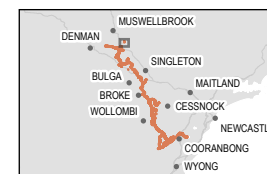
Data sources: EMM, Beca, Geoscience Australia, NSW State Government, WSP
World Imagery: Vantor

© WSP Australia Pty Ltd ("WSP"). Copyright in the drawings, information and data recorded ("the information") is the property of WSP. This document and the information are solely for the use of the authorised recipient and this document may not be used, copied or reproduced in whole or part for any purpose other than that which it was supplied by WSP. WSP makes no representation, undertakes no duty and accepts no responsibility to any third party who may use or rely upon this document or the information. NCSI Certified Quality System to ISO 9001. © APPROVED FOR AND ON BEHALF OF WSP Australia Pty Ltd.



Legend

- Assessment area
- Biodiversity study area
- Subject land
- Development site**
- Construction support site (* with temporary worker accommodation)
- Access track
- Existing environment**
- Road
- 330 kV transmission line
- Named watercourse
- Waterbody
- Local government area



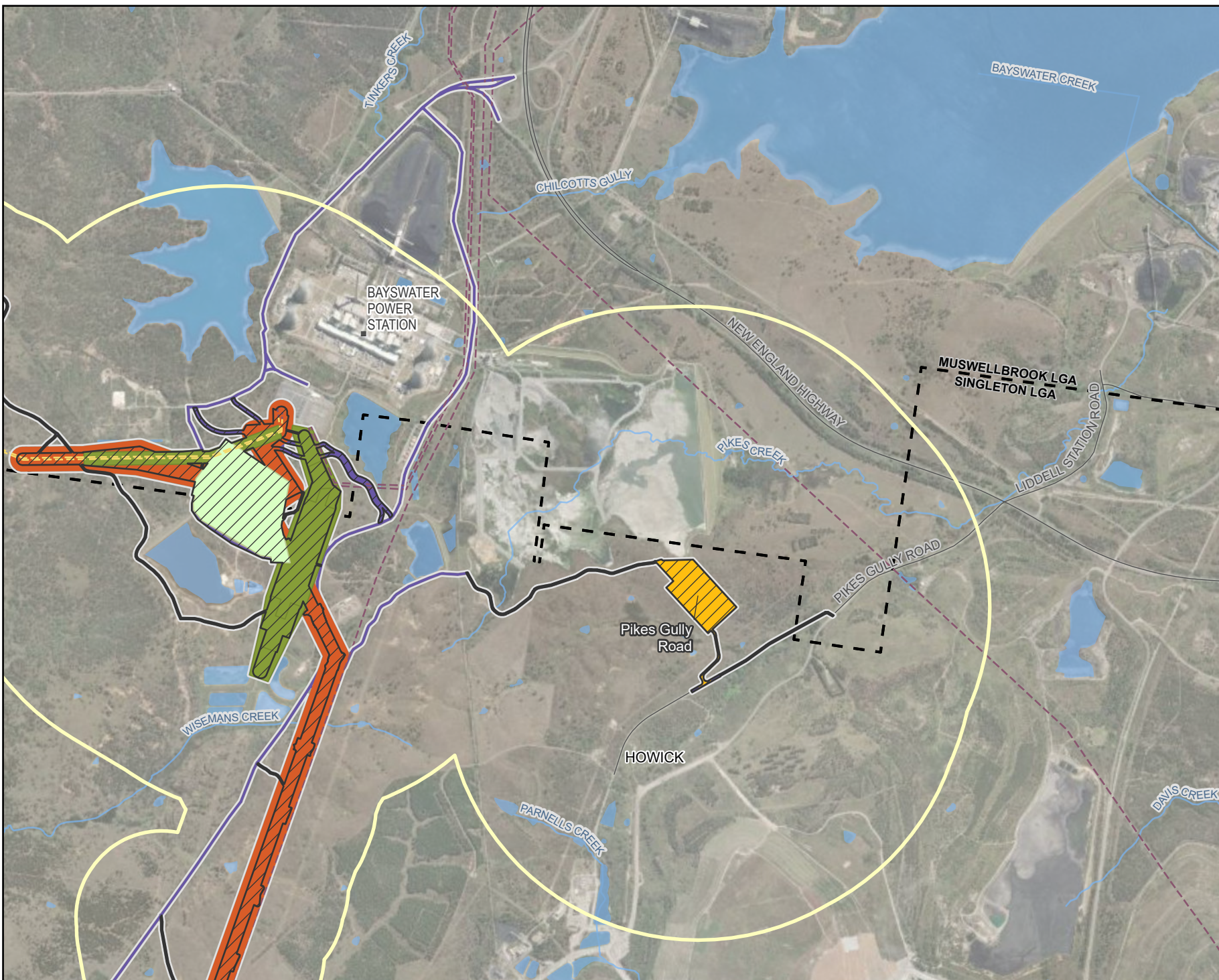
Coordinate system: GDA2020 MGA Zone 56
Scale ratio correct when printed at A4



1:30,000 Date: 12/01/2026

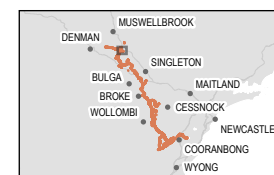
Data sources: EMM, Beca, Geoscience Australia, NSW State Government, WSP
World Imagery: Vantor

© WSP Australia Pty Ltd ("WSP"). Copyright in the drawings, information and data recorded ("the information") is the property of WSP. This document and the information are solely for the use of the authorised recipient and this document may not be used, copied or reproduced in whole or part for any purpose other than that which it was supplied by WSP. WSP makes no representation, undertakes no duty and accepts no responsibility to any third party who may use or rely upon this document or the information. NCSI Certified Quality System to ISO 9001. © APPROVED FOR AND ON BEHALF OF WSP Australia Pty Ltd.



Legend

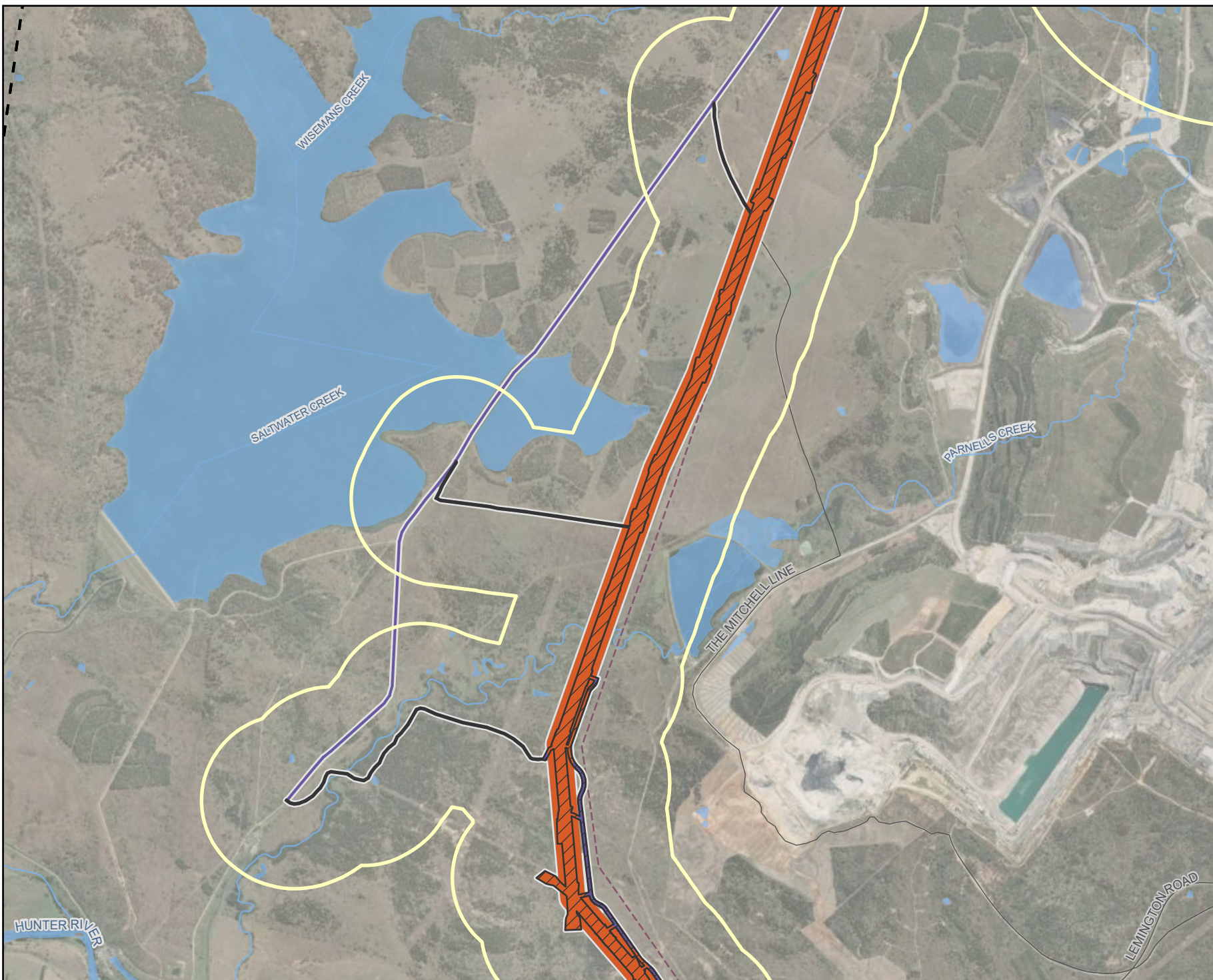
- Assessment area
- Biodiversity study area
- Subject land
- Development site
- HTP corridor
- Switching station
- Construction support site (* with temporary worker accommodation)
- Adjustment to existing transmission line
- Access track
- Existing environment
- Road
- Power station
- 330 kV transmission line
- 500 kV transmission line
- Named watercourse
- Waterbody
- Local government area



Coordinate system: GDA2020 MGA Zone 56
Scale ratio correct when printed at A4

1:30,000 Date: 12/01/2026
Data sources: EMM, Beca, Geoscience Australia, NSW State Government, WSP
World Imagery: Vantor

© WSP Australia Pty Ltd ("WSP"). Copyright in the drawings, information and data recorded ("the information") is the property of WSP. This document and the information are solely for the use of the authorised recipient and this document may not be used, copied or reproduced in whole or part for any purpose other than that which it was supplied by WSP. WSP makes no representation, undertakes no duty and accepts no responsibility to any third party who may use or rely upon this document or the information. NCSI Certified Quality System to ISO 9001. © APPROVED FOR AND ON BEHALF OF WSP Australia Pty Ltd.



- Legend**
- Assessment area
 - Biodiversity study area
 - Subject land
 - Development site
 - HTP corridor
 - Access track
 - Existing environment
 - Road
 - 330 kV transmission line
 - Named watercourse
 - Waterbody
 - Local government area



Coordinate system: GDA2020 MGA Zone 56

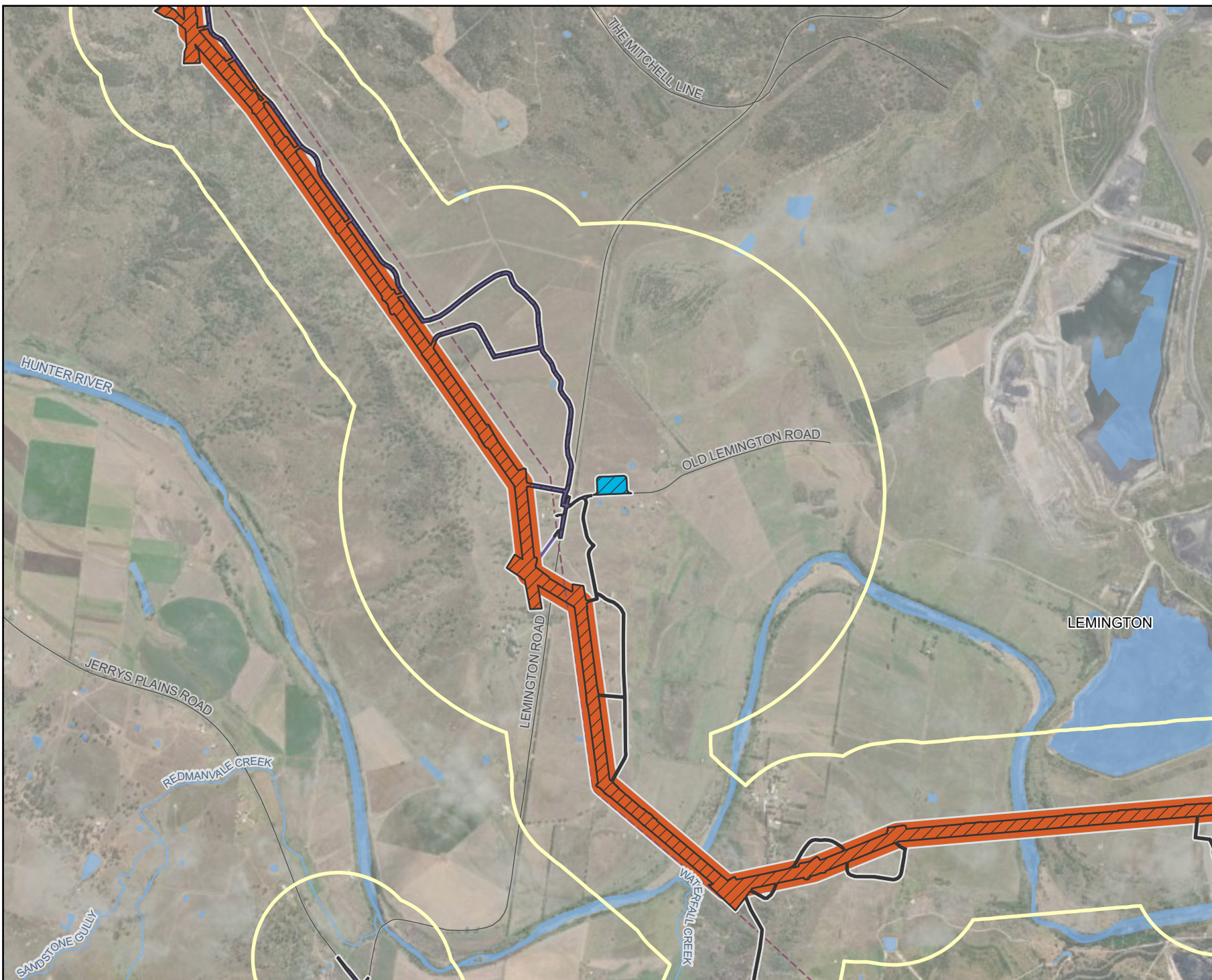
Scale ratio correct when printed at A4



1:30,000 Date: 12/01/2026

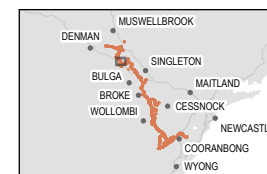
Data sources: EMM, Beca, Geoscience Australia, NSW State Government, WSP World Imagery, Vantor

© WSP Australia Pty Ltd ("WSP"). Copyright in the drawings, information and data recorded ("the information") is the property of WSP. This document and the information are solely for the use of the authorised recipient and this document may not be used, copied or reproduced in whole or part for any purpose other than that which it was supplied by WSP. WSP makes no representation, undertakes no duty and accepts no responsibility to any third party who may use or rely upon this document or the information. NCSI Certified Quality System to ISO 9001. © APPROVED FOR AND ON BEHALF OF WSP Australia Pty Ltd.



Legend

- Assessment area
- Biodiversity study area
- Subject land
- Development site
- HTP corridor
- Laydown area
- Access track
- Existing environment
- Road
- 330 kV transmission line
- Named watercourse
- Waterbody
- Local government area



Coordinate system: GDA2020 MGA Zone 56

Scale ratio correct when printed at A4

1:30,000 Date: 12/01/2026

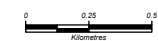
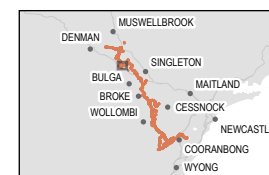
Data sources: EMM, Beca, Geoscience Australia, NSW State Government, WSP
World Imagery: Vantor

© WSP Australia Pty Ltd ("WSP"). Copyright in the drawings, information and data recorded ("the information") is the property of WSP. This document and the information are solely for the use of the authorised recipient and this document may not be used, copied or reproduced in whole or part for any purpose other than that which it was supplied by WSP. WSP makes no representation, undertakes no duty and accepts no responsibility to any third party who may use or rely upon this document or the information. NCSI Certified Quality System to ISO 9001. © APPROVED FOR AND ON BEHALF OF WSP Australia Pty Ltd.



Legend

- Assessment area
- Biodiversity study area
- Subject land
- Development site**
- HTP corridor
- Laydown area
- Access track
- Existing environment**
- Road
- 330 kV transmission line
- Named watercourse
- Waterbody
- Local government area



Coordinate system: GDA2020 MGA Zone 56
Scale ratio correct when printed at A4

1:30,000 Date: 12/01/2026

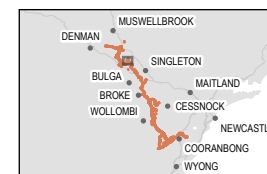
Data sources: EMM, Beca, Geoscience Australia, NSW State Government, WSP
World Imagery: Vantor

© WSP Australia Pty Ltd ("WSP"). Copyright in the drawings, information and data recorded ("the information") is the property of WSP. This document and the information are solely for the use of the authorised recipient and this document may not be used, copied or reproduced in whole or part for any purpose other than that which it was supplied by WSP. WSP makes no representation, undertakes no duty and accepts no responsibility to any third party who may use or rely upon this document or the information. NCSI Certified Quality System to ISO 9001. © APPROVED FOR AND ON BEHALF OF WSP Australia Pty Ltd.



Legend

- Assessment area
- Biodiversity study area
- Subject land
- Development site
- HTP corridor
- Access track
- Existing environment
- Road
- - - 330 kV transmission line
- Named watercourse
- Waterbody
- Local government area



Coordinate system: GDA2020 MGA Zone 56

Scale ratio correct when printed at A4

1:30,000 Date: 12/01/2026

Data sources: EMM, Beca, Geoscience Australia, NSW State Government, WSP World Imagery: Vantor

© WSP Australia Pty Ltd ("WSP"). Copyright in the drawings, information and data recorded ("the information") is the property of WSP. This document and the information are solely for the use of the authorised recipient and this document may not be used, copied or reproduced in whole or part for any purpose other than that which it was supplied by WSP. WSP makes no representation, undertakes no duty and accepts no responsibility to any third party who may use or rely upon this document or the information. NCSI Certified Quality System to ISO 9001. © APPROVED FOR AND ON BEHALF OF WSP Australia Pty Ltd.



- Legend**
- Assessment area
 - Biodiversity study area
 - Subject land
 - Development site**
 - HTP corridor
 - Laydown area
 - Access track
 - Existing environment**
 - Road
 - 330 kV transmission line
 - Named watercourse
 - Waterbody
 - Local government area



Coordinate system: GDA2020 MGA Zone 56
Scale ratio correct when printed at A4

1:30,000 Date: 12/01/2026

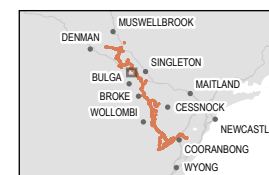
Data sources: EMM, Beca, Geoscience Australia, NSW State Government, WSP
World Imagery: Vantor

© WSP Australia Pty Ltd ("WSP"). Copyright in the drawings, information and data recorded ("the information") is the property of WSP. This document and the information are solely for the use of the authorised recipient and this document may not be used, copied or reproduced in whole or part for any purpose other than that which it was supplied by WSP. WSP makes no representation, undertakes no duty and accepts no responsibility to any third party who may use or rely upon this document or the information. NCSI Certified Quality System to ISO 9001. © APPROVED FOR AND ON BEHALF OF WSP Australia Pty Ltd.



Legend

- Assessment area
- Biodiversity study area
- Subject land
- Development site
- HTP corridor
- Access track
- Existing environment
- Road
- 330 kV transmission line
- Named watercourse
- Waterbody
- Local government area



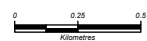
Coordinate system: GDA2020 MGA Zone 56
Scale ratio correct when printed at A4

1:30,000 Date: 12/01/2026
Data sources: EMM, Beca, Geoscience Australia, NSW State Government, WSP
World Imagery: Vantor

© WSP Australia Pty Ltd ("WSP"). Copyright in the drawings, information and data recorded ("the information") is the property of WSP. This document and the information are solely for the use of the authorised recipient and this document may not be used, copied or reproduced in whole or part for any purpose other than that which it was supplied by WSP. WSP makes no representation, undertakes no duty and accepts no responsibility to any third party who may use or rely upon this document or the information. NCSI Certified Quality System to ISO 9001. © APPROVED FOR AND ON BEHALF OF WSP Australia Pty Ltd.



- Legend**
- Assessment area
 - Biodiversity study area
 - Subject land
 - Development site**
 - HTP corridor
 - Construction support site (* with temporary worker accommodation)
 - Access track
 - Existing environment**
 - Road
 - 330 kV transmission line
 - Named watercourse
 - Waterbody
 - Local government area



Coordinate system: GDA2020 MGA Zone 56

Scale ratio correct when printed at A4

1:30,000 Date: 12/01/2026

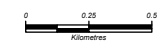
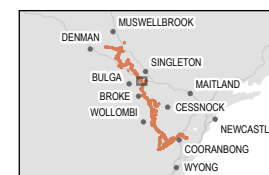
Data sources: EMM, Beca, Geoscience Australia, NSW State Government, WSP World Imagery: Vantor

© WSP Australia Pty Ltd ("WSP"). Copyright in the drawings, information and data recorded ("the information") is the property of WSP. This document and the information are solely for the use of the authorised recipient and this document may not be used, copied or reproduced in whole or part for any purpose other than that which it was supplied by WSP. WSP makes no representation, undertakes no duty and accepts no responsibility to any third party who may use or rely upon this document or the information. NCSI Certified Quality System to ISO 9001. © APPROVED FOR AND ON BEHALF OF WSP Australia Pty Ltd.



Legend

- Assessment area
- Biodiversity study area
- Subject land
- Development site**
- HTP corridor
- Access track
- Existing environment**
- Road
- 330 kV transmission line
- Named watercourse
- Waterbody
- Local government area



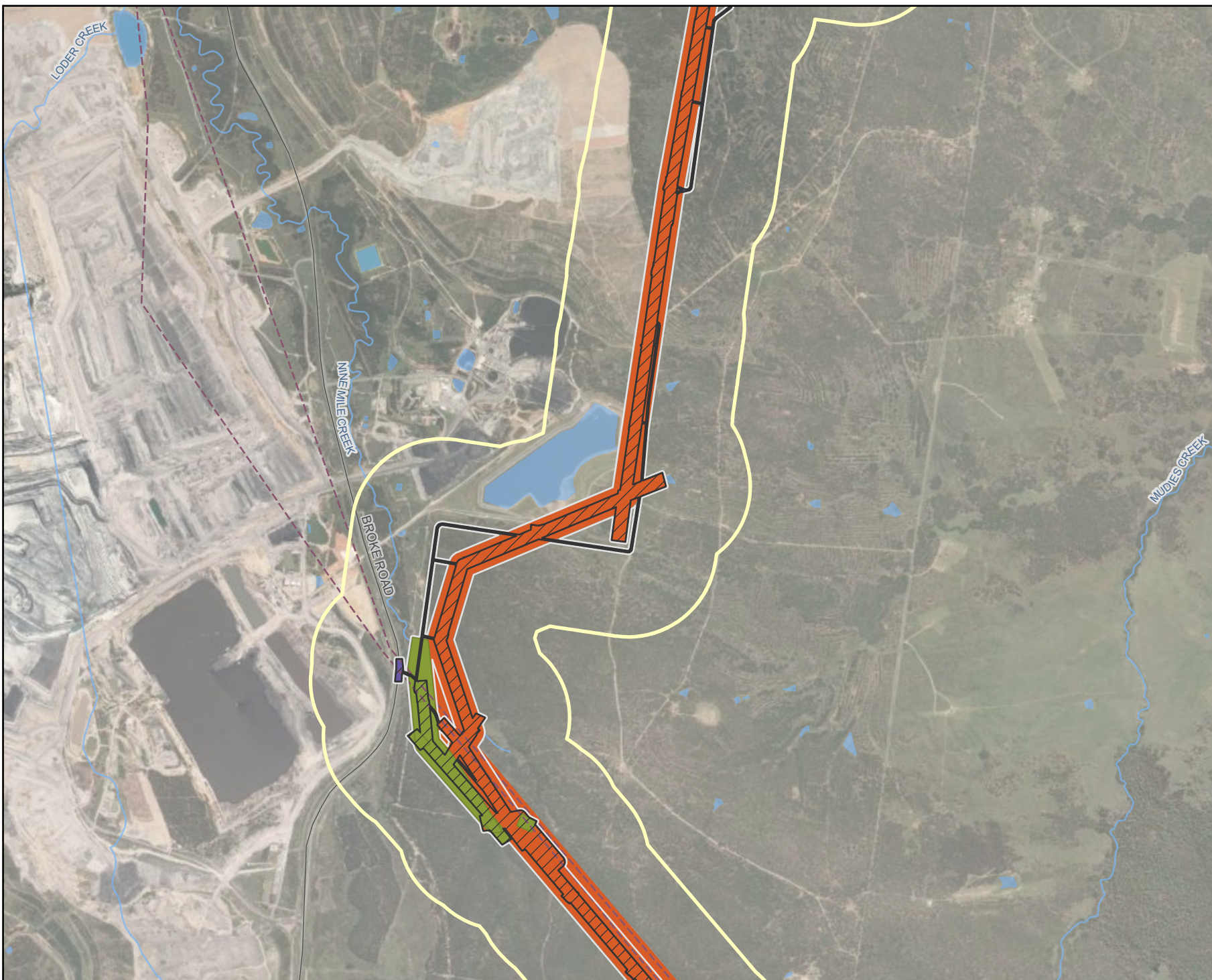
Coordinate system: GDA2020 MGA Zone 56

Scale ratio correct when printed at A4

1:30,000 Date: 12/01/2026

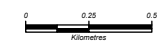
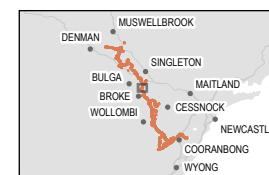
Data sources: EMM, Beca, Geoscience Australia, NSW State Government, WSP
World Imagery: Vantor

© WSP Australia Pty Ltd ("WSP"). Copyright in the drawings, information and data recorded ("the information") is the property of WSP. This document and the information are solely for the use of the authorised recipient and this document may not be used, copied or reproduced in whole or part for any purpose other than that which it was supplied by WSP. WSP makes no representation, undertakes no duty and accepts no responsibility to any third party who may use or rely upon this document or the information. NCSI Certified Quality System to ISO 9001. © APPROVED FOR AND ON BEHALF OF WSP Australia Pty Ltd.



Legend

- Assessment area
- Biodiversity study area
- Subject land
- Development site
- HTP corridor
- Adjustment to existing transmission line
- Access track
- Existing environment
- Road
- - - 330 kV transmission line
- Named watercourse
- Waterbody
- Local government area



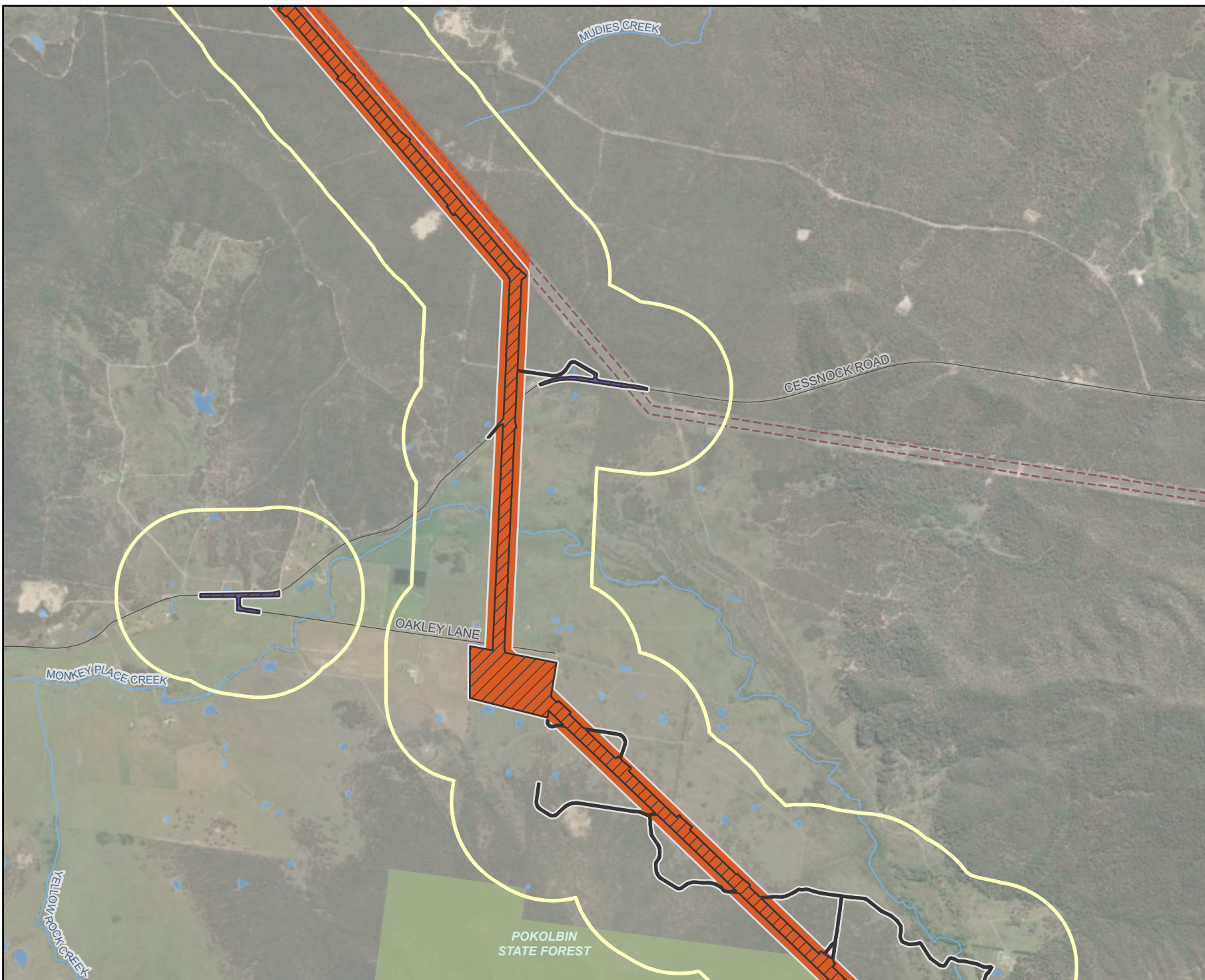
Coordinate system: GDA2020 MGA Zone 56

Scale ratio correct when printed at A4

GDA 2020 1:30,000 Date: 12/01/2026

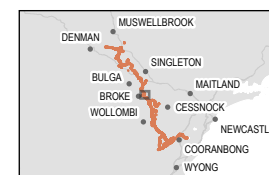
Data sources: EMM, Beca, Geoscience Australia, NSW State Government, WSP
World Imagery: Vantor

© WSP Australia Pty Ltd ("WSP"). Copyright in the drawings, information and data recorded ("the information") is the property of WSP. This document and the information are solely for the use of the authorised recipient and this document may not be used, copied or reproduced in whole or part for any purpose other than that which it was supplied by WSP. WSP makes no representation, undertakes no duty and accepts no responsibility to any third party who may use or rely upon this document or the information. NCSI Certified Quality System to ISO 9001. © APPROVED FOR AND ON BEHALF OF WSP Australia Pty Ltd.



Legend

- Assessment area
- Biodiversity study area
- Subject land
- Development site**
- HTP corridor
- Access track
- Existing environment**
- Road
- 330 kV transmission line
- Named watercourse
- Waterbody
- State forest
- Local government area



Coordinate system: GDA2020 MGA Zone 56
Scale ratio correct when printed at A4

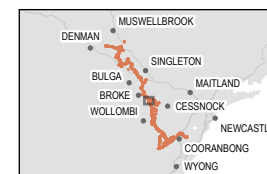
1:30,000 Date: 12/01/2026
Data sources: EMM, Beca, Geoscience Australia, NSW State Government, WSP
World Imagery: Vantor

© WSP Australia Pty Ltd ("WSP"). Copyright in the drawings, information and data recorded ("the information") is the property of WSP. This document and the information are solely for the use of the authorised recipient and this document may not be used, copied or reproduced in whole or part for any purpose other than that which it was supplied by WSP. WSP makes no representation, undertakes no duty and accepts no responsibility to any third party who may use or rely upon this document or the information. NCSI Certified Quality System to ISO 9001. © APPROVED FOR AND ON BEHALF OF WSP Australia Pty Ltd.



Legend

- Assessment area
- Biodiversity study area
- Subject land
- Development site
- HTP corridor
- Laydown area
- Access track
- Existing environment
- Road
- Named watercourse
- Waterbody
- State forest
- Local government area



Coordinate system: GDA2020 MGA Zone 56

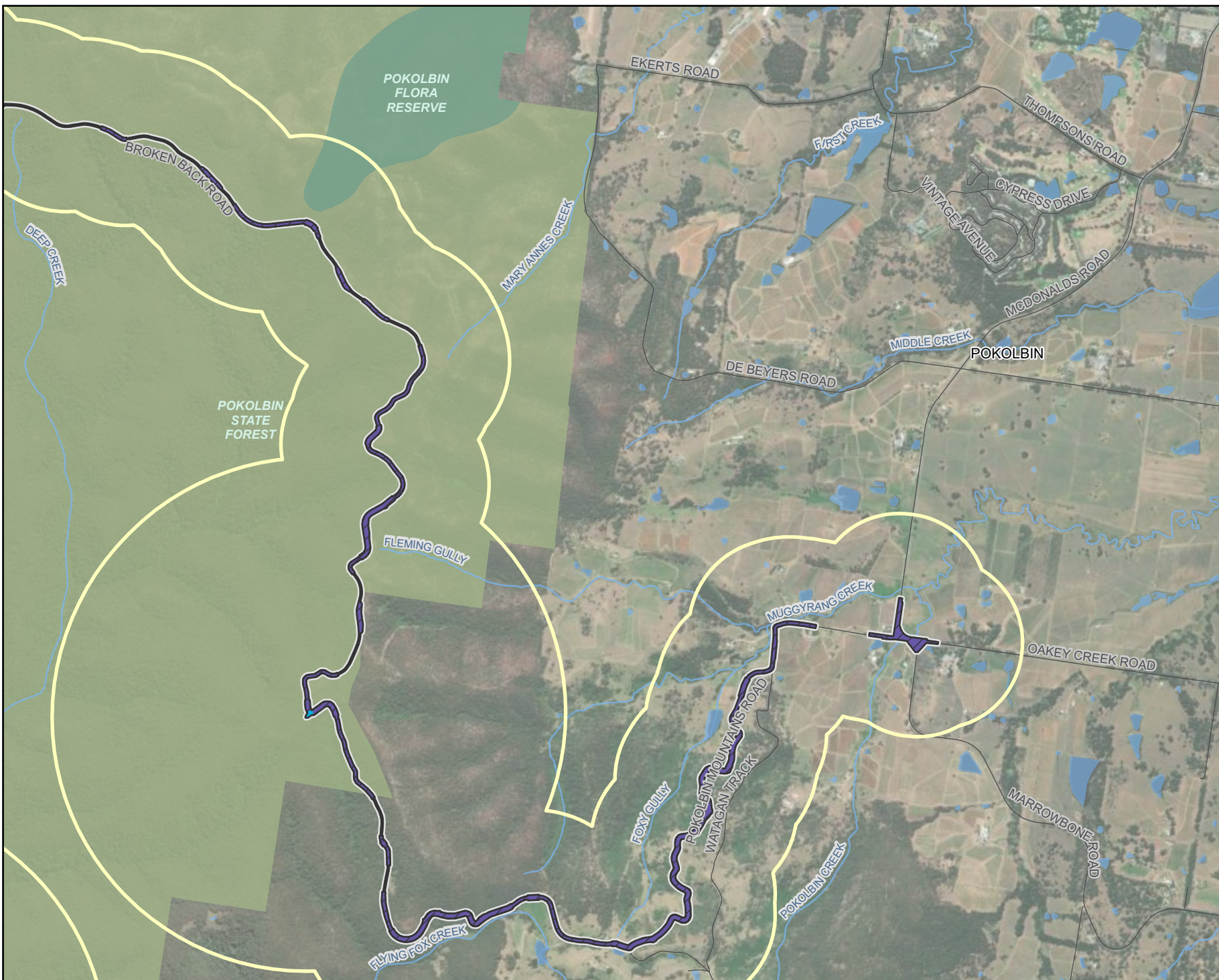
Scale ratio correct when printed at A4



1:30,000 Date: 12/01/2026

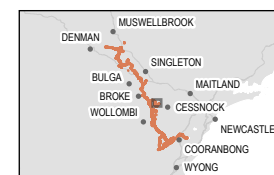
Data sources: EMM, Beca, Geoscience Australia, NSW State Government, WSP World Imagery: Vantor

© WSP Australia Pty Ltd ("WSP"). Copyright in the drawings, information and data recorded ("the information") is the property of WSP. This document and the information are solely for the use of the authorised recipient and this document may not be used, copied or reproduced in whole or part for any purpose other than that which it was supplied by WSP. WSP makes no representation, undertakes no duty and accepts no responsibility to any third party who may use or rely upon this document or the information. NCSI Certified Quality System to ISO 9001. © APPROVED FOR AND ON BEHALF OF WSP Australia Pty Ltd.



Legend

- Assessment area
- Biodiversity study area
- Subject land
- Development site
- Laydown area
- Access track
- Existing environment
- Road
- Named watercourse
- Waterbody
- Flora reserve
- State forest
- Local government area



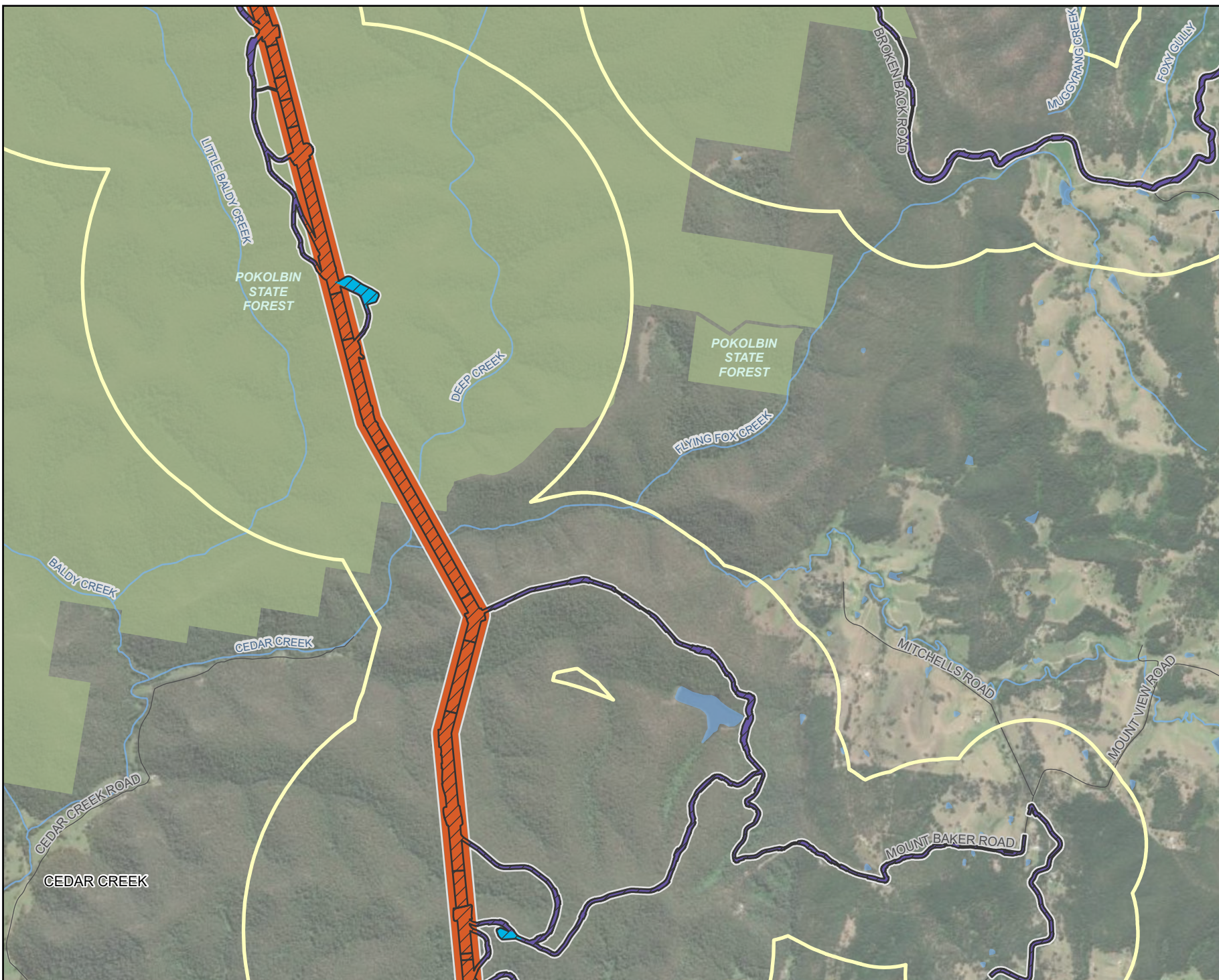
Coordinate system: GDA2020 MGA Zone 56

Scale ratio correct when printed at A4

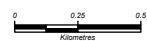
1:30,000 Date: 12/01/2026

Data sources: EMM, Beca, Geoscience Australia, NSW State Government, WSP
World Imagery: Vantor

© WSP Australia Pty Ltd ("WSP"). Copyright in the drawings, information and data recorded ("the information") is the property of WSP. This document and the information are solely for the use of the authorised recipient and this document may not be used, copied or reproduced in whole or part for any purpose other than that which it was supplied by WSP. WSP makes no representation, undertakes no duty and accepts no responsibility to any third party who may use or rely upon this document or the information. NCSI Certified Quality System to ISO 9001. © APPROVED FOR AND ON BEHALF OF WSP Australia Pty Ltd.



- Legend**
- Assessment area
 - Biodiversity study area
 - Subject land
 - Development site**
 - HTP corridor
 - Laydown area
 - Access track
 - Existing environment**
 - Road
 - Named watercourse
 - Waterbody
 - State forest
 - Local government area

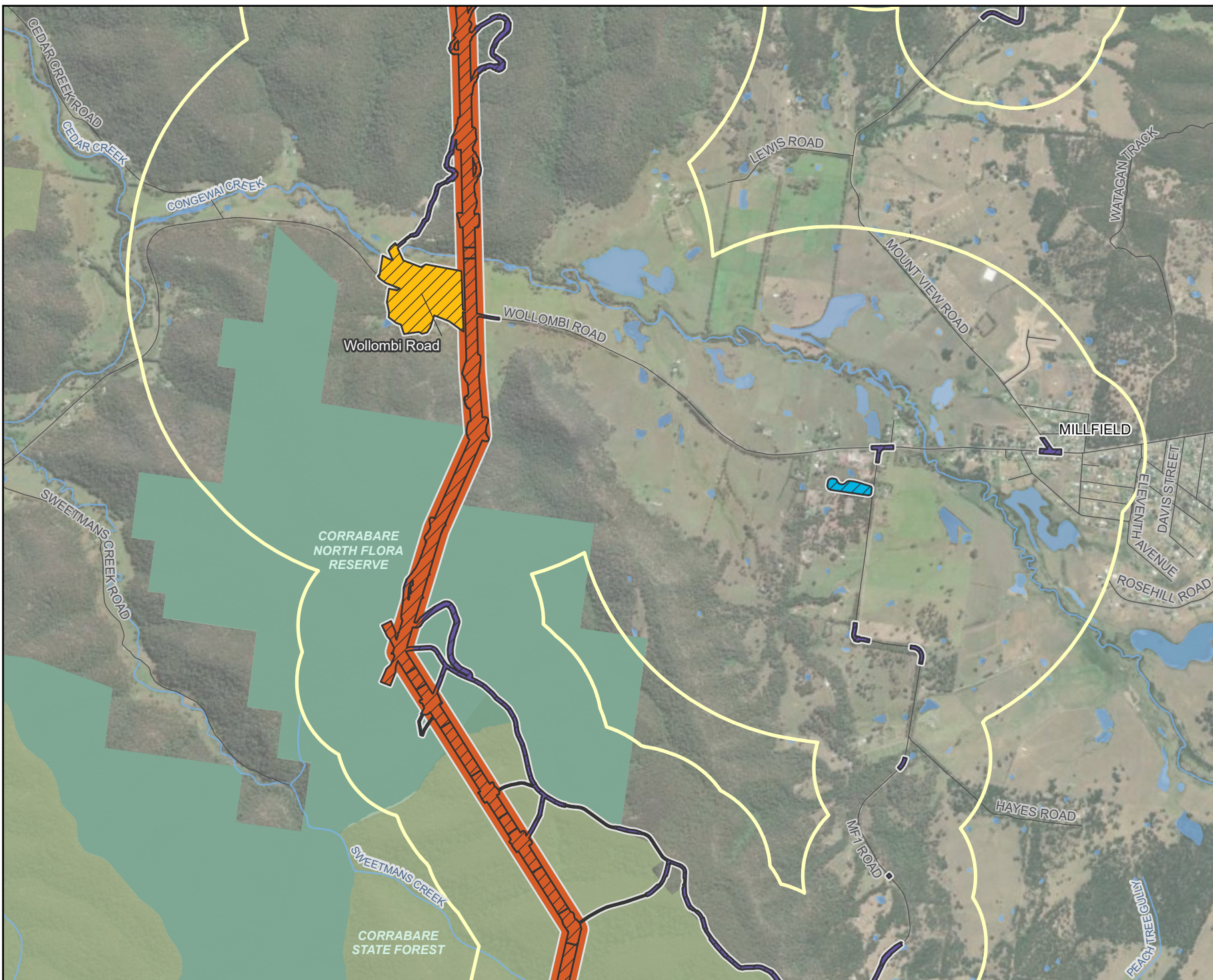


Coordinate system: GDA2020 MGA Zone 56
Scale ratio correct when printed at A4

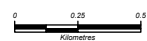
1:30,000 Date: 12/01/2026

Data sources: EMM, Beca, Geoscience Australia, NSW State Government, WSP
World Imagery: Vantor

© WSP Australia Pty Ltd ("WSP"). Copyright in the drawings, information and data recorded ("the information") is the property of WSP. This document and the information are solely for the use of the authorised recipient and this document may not be used, copied or reproduced in whole or part for any purpose other than that which it was supplied by WSP. WSP makes no representation, undertakes no duty and accepts no responsibility to any third party who may use or rely upon this document or the information. NCSI Certified Quality System to ISO 9001. © APPROVED FOR AND ON BEHALF OF WSP Australia Pty Ltd.



- Legend**
- Assessment area
 - Biodiversity study area
 - Subject land
 - Development site**
 - HTP corridor
 - Construction support site (* with temporary worker accommodation)
 - Laydown area
 - Access track
 - Existing environment**
 - Road
 - Named watercourse
 - Waterbody
 - NPWS reserve
 - Flora reserve
 - State forest
 - Local government area



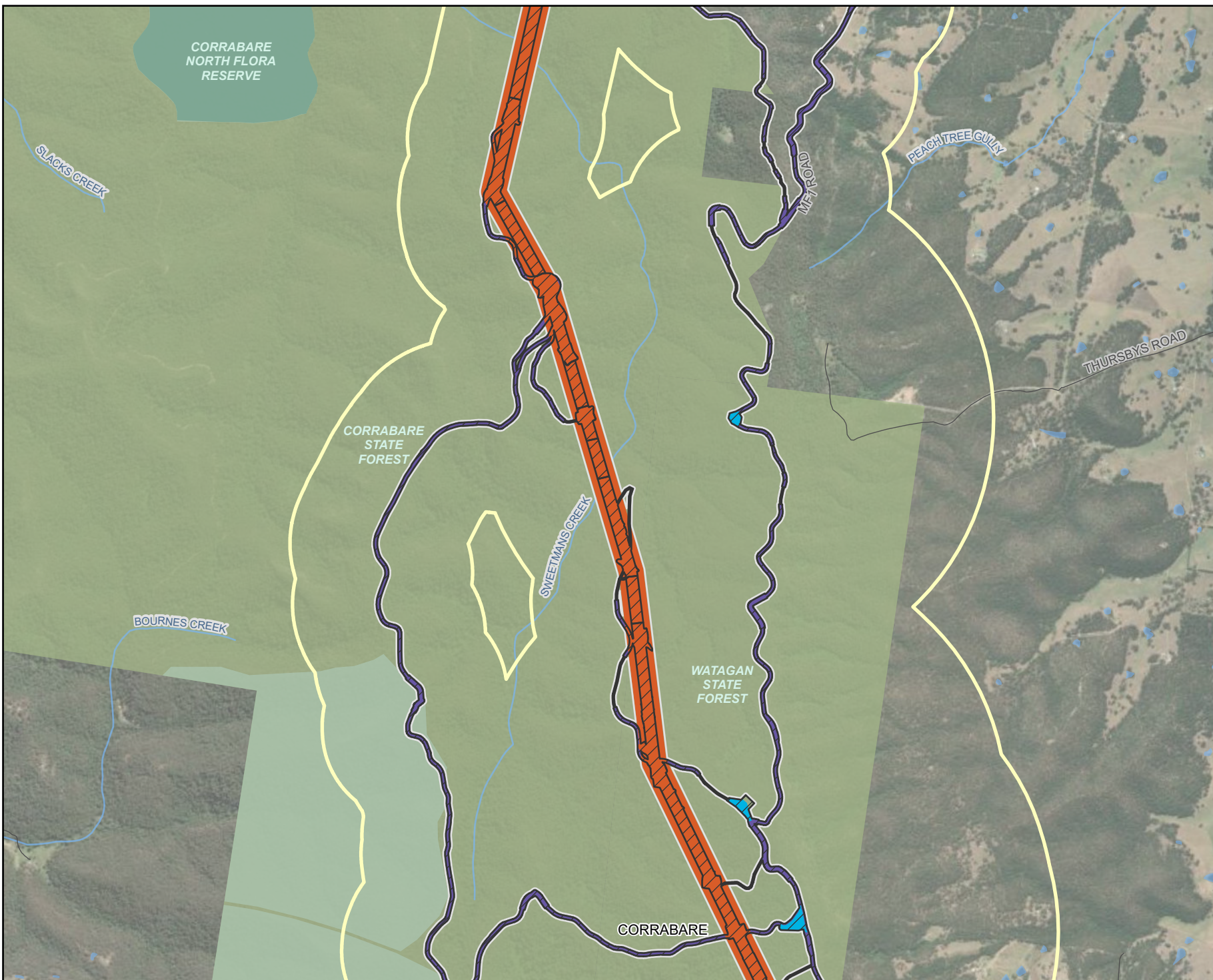
Coordinate system: GDA2020 MGA Zone 56

Scale ratio correct when printed at A4

1:30,000 Date: 12/01/2026

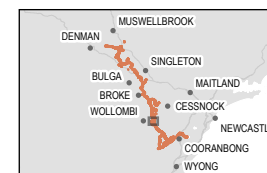
Data sources: EMM, Beca, Geoscience Australia, NSW State Government, WSP
World Imagery: Vantor

© WSP Australia Pty Ltd ("WSP"). Copyright in the drawings, information and data recorded ("the information") is the property of WSP. This document and the information are solely for the use of the authorised recipient and this document may not be used, copied or reproduced in whole or part for any purpose other than that which it was supplied by WSP. WSP makes no representation, undertakes no duty and accepts no responsibility to any third party who may use or rely upon this document or the information. NCSI Certified Quality System to ISO 9001. © APPROVED FOR AND ON BEHALF OF WSP Australia Pty Ltd.



Legend

- Assessment area
- Biodiversity study area
- Subject land
- Development site
- HTP corridor
- Laydown area
- Access track
- Existing environment
- Road
- Named watercourse
- Waterbody
- NPWS reserve
- Flora reserve
- State forest
- Local government area



Coordinate system: GDA2020 MGA Zone 56

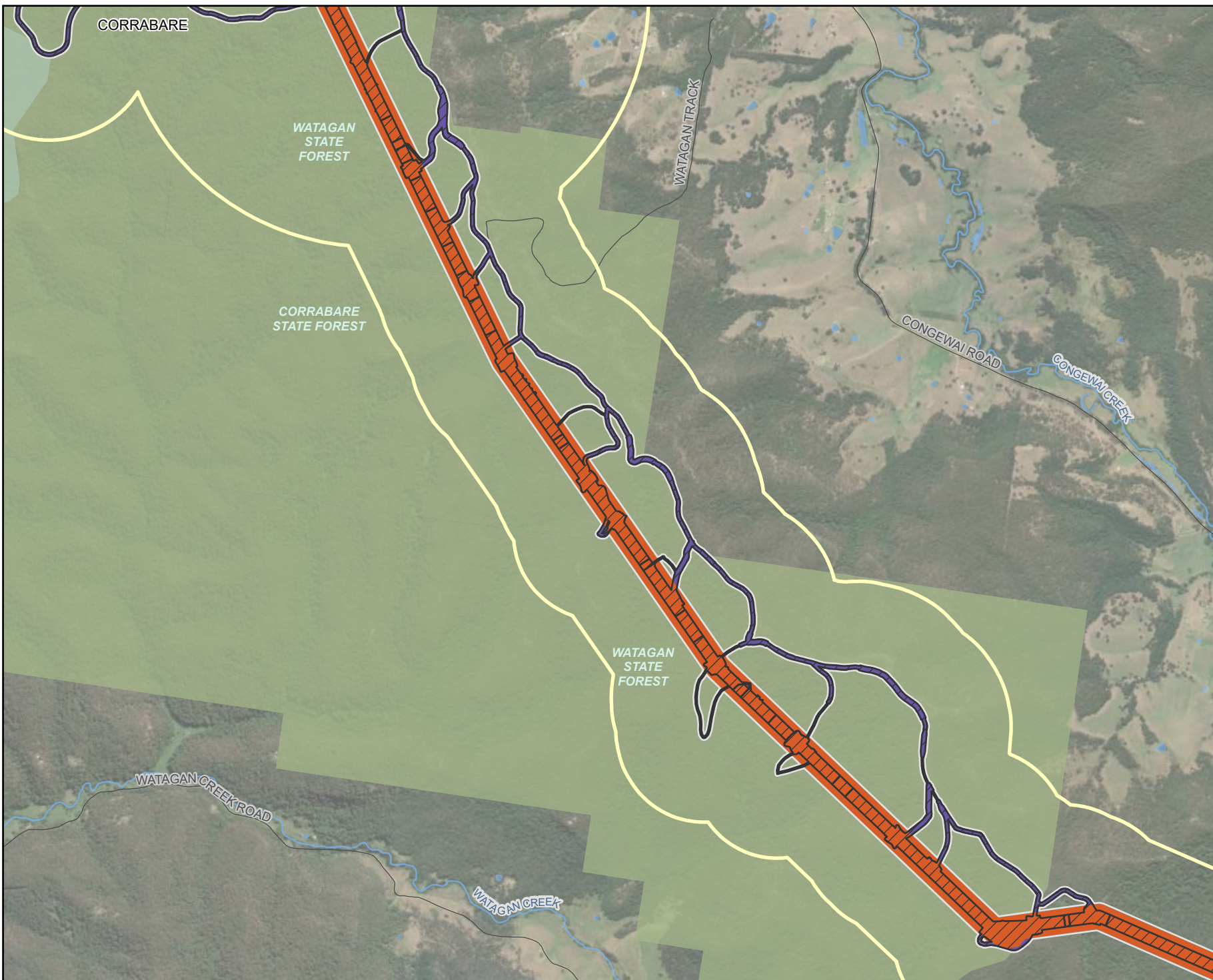
Scale ratio correct when printed at A4



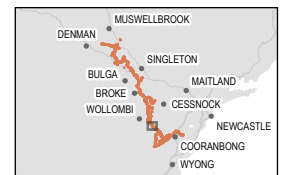
1:30,000 Date: 12/01/2026

Data sources: EMM, Beca, Geoscience Australia, NSW State Government, WSP World Imagery: Vantor

© WSP Australia Pty Ltd (WSP). Copyright in the drawings, information and data recorded ("the information") is the property of WSP. This document and the information are solely for the use of the authorised recipient and this document may not be used, copied or reproduced in whole or part for any purpose other than that which it was supplied by WSP. WSP makes no representation, undertakes no duty and accepts no responsibility to any third party who may use or rely upon this document or the information. NCSI Certified Quality System to ISO 9001. © APPROVED FOR AND ON BEHALF OF WSP Australia Pty Ltd.



- Legend**
- Assessment area
 - Biodiversity study area
 - Subject land
 - Development site**
 - HTP corridor
 - Access track
 - Existing environment**
 - Road
 - Named watercourse
 - Waterbody
 - NPWS reserve
 - State forest
 - Local government area



Coordinate system: GDA2020 MGA Zone 56
Scale ratio correct when printed at A4

1:30,000 Date: 12/01/2026

Data sources: EMM, Beca, Geoscience Australia, NSW State Government, WSP
World Imagery: Vantor

© WSP Australia Pty Ltd ("WSP"). Copyright in the drawings, information and data recorded ("the information") is the property of WSP. This document and the information are solely for the use of the authorised recipient and this document may not be used, copied or reproduced in whole or part for any purpose other than that which it was supplied by WSP. WSP makes no representation, undertakes no duty and accepts no responsibility to any third party who may use or rely upon this document or the information. NCSI Certified Quality System to ISO 9001. © APPROVED FOR AND ON BEHALF OF WSP Australia Pty Ltd.



Legend

- Assessment area
- Biodiversity study area
- Subject land
- Development site**
- HTP corridor
- Laydown area
- Access track
- Existing environment**
- Road
- Named watercourse
- Waterbody
- NPWS reserve
- State conservation area
- Flora reserve
- State forest
- Local government area



Coordinate system: GDA2020 MGA Zone 56

Scale ratio correct when printed at A4



1:30,000 Date: 12/01/2026


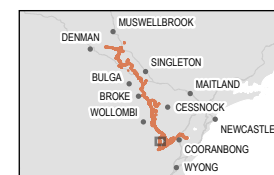
Data sources: EMM, Beca, Geoscience Australia, NSW State Government, WSP
World Imagery: Vantor

© WSP Australia Pty Ltd (WSP). Copyright in the drawings, information and data recorded ("the information") is the property of WSP. This document and the information are solely for the use of the authorised recipient and this document may not be used, copied or reproduced in whole or part for any purpose other than that which it was supplied by WSP. WSP makes no representation, undertakes no duty and accepts no responsibility to any third party who may use or rely upon this document or the information. NCSI Certified Quality System to ISO 9001. © APPROVED FOR AND ON BEHALF OF WSP Australia Pty Ltd.



Legend

- Assessment area
- Biodiversity study area
- Subject land
- Development site
- Access track
- Existing environment
- Road
- Named watercourse
- NPWS reserve
- Flora reserve
- State forest
- Local government area



Coordinate system: GDA2020 MGA Zone 56
Scale ratio correct when printed at A4

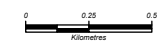
1:30,000 Date: 12/01/2026
Data sources: EMM, Beca, Geoscience Australia, NSW State Government, WSP
World Imagery: Vantor

© WSP Australia Pty Ltd (WSP). Copyright in the drawings, information and data recorded ("the information") is the property of WSP. This document and the information are solely for the use of the authorised recipient and this document may not be used, copied or reproduced in whole or part for any purpose other than that which it was supplied by WSP. WSP makes no representation, undertakes no duty and accepts no responsibility to any third party who may use or rely upon this document or the information. NCSI Certified Quality System to ISO 9001. © APPROVED FOR AND ON BEHALF OF WSP Australia Pty Ltd.



Legend

- Assessment area
- Biodiversity study area
- Subject land
- Development site
- Upgrades to existing transmission line
- Access track
- Existing environment
- Road
- 500 kV transmission line
- Named watercourse
- Waterbody
- NPWS reserve
- State conservation area
- State forest
- Local government area



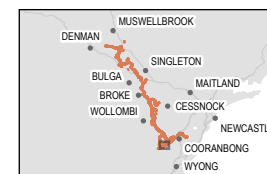
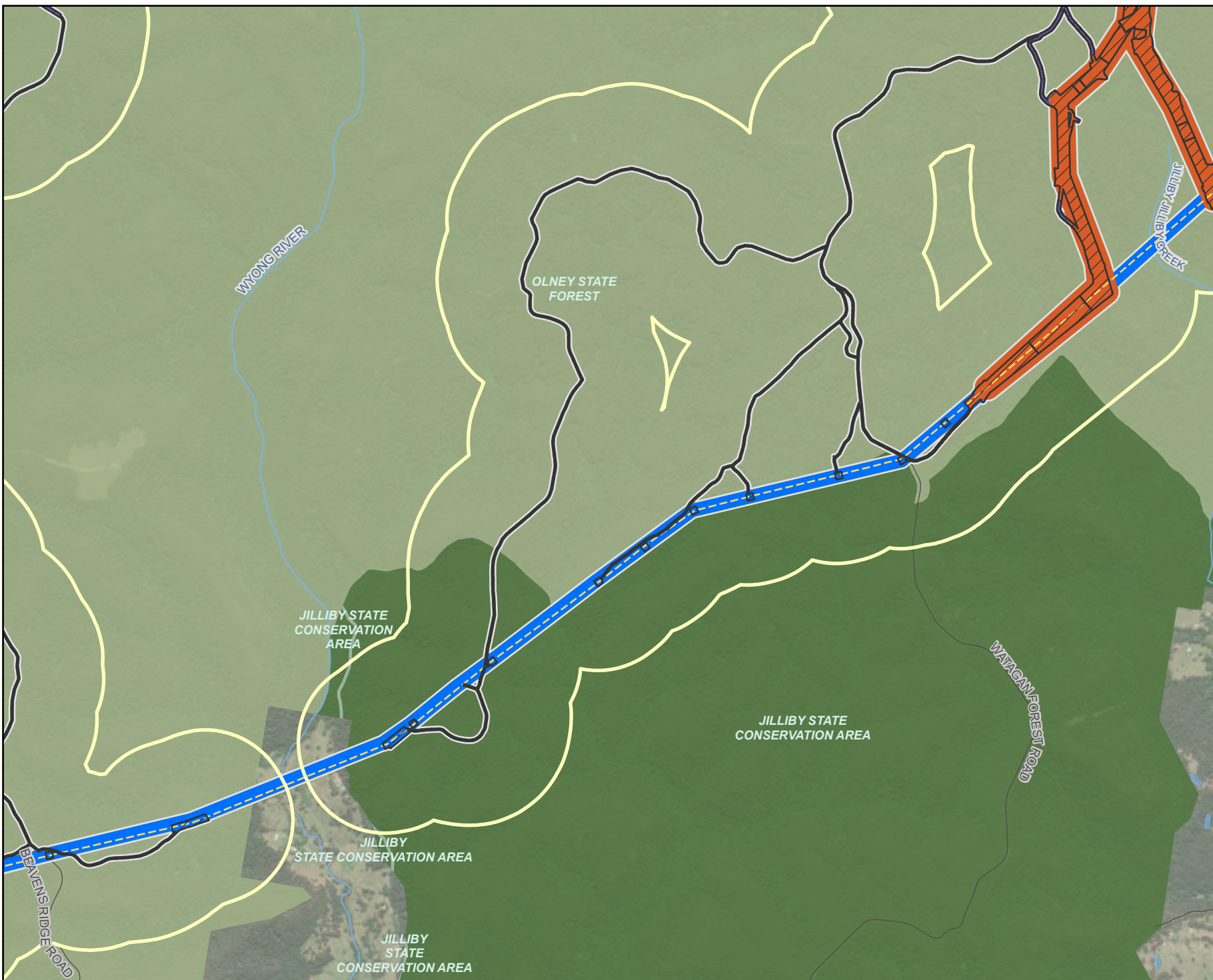
Coordinate system: GDA2020 MGA Zone 56
Scale ratio correct when printed at A4

1:30,000 Date: 12/01/2026
Data sources: EMM, Beca, Geoscience Australia, NSW State Government, WSP
World Imagery: Vantor

© WSP Australia Pty Ltd (WSP). Copyright in the drawings, information and data recorded ("the information") is the property of WSP. This document and the information are solely for the use of the authorised recipient and this document may not be used, copied or reproduced in whole or part for any purpose other than that which it was supplied by WSP. WSP makes no representation, undertakes no duty and accepts no responsibility to any third party who may use or rely upon this document or the information. NCSI Certified Quality System to ISO 9001. © APPROVED FOR AND ON BEHALF OF WSP Australia Pty Ltd.

Legend

- Assessment area
- Biodiversity study area
- Subject land
- Development site**
- HTP corridor
- Upgrades to existing transmission line
- Access track
- Existing environment**
- Road
- 500 kV transmission line
- Named watercourse
- Waterbody
- NPWS reserve
- State conservation area
- State forest
- Local government area



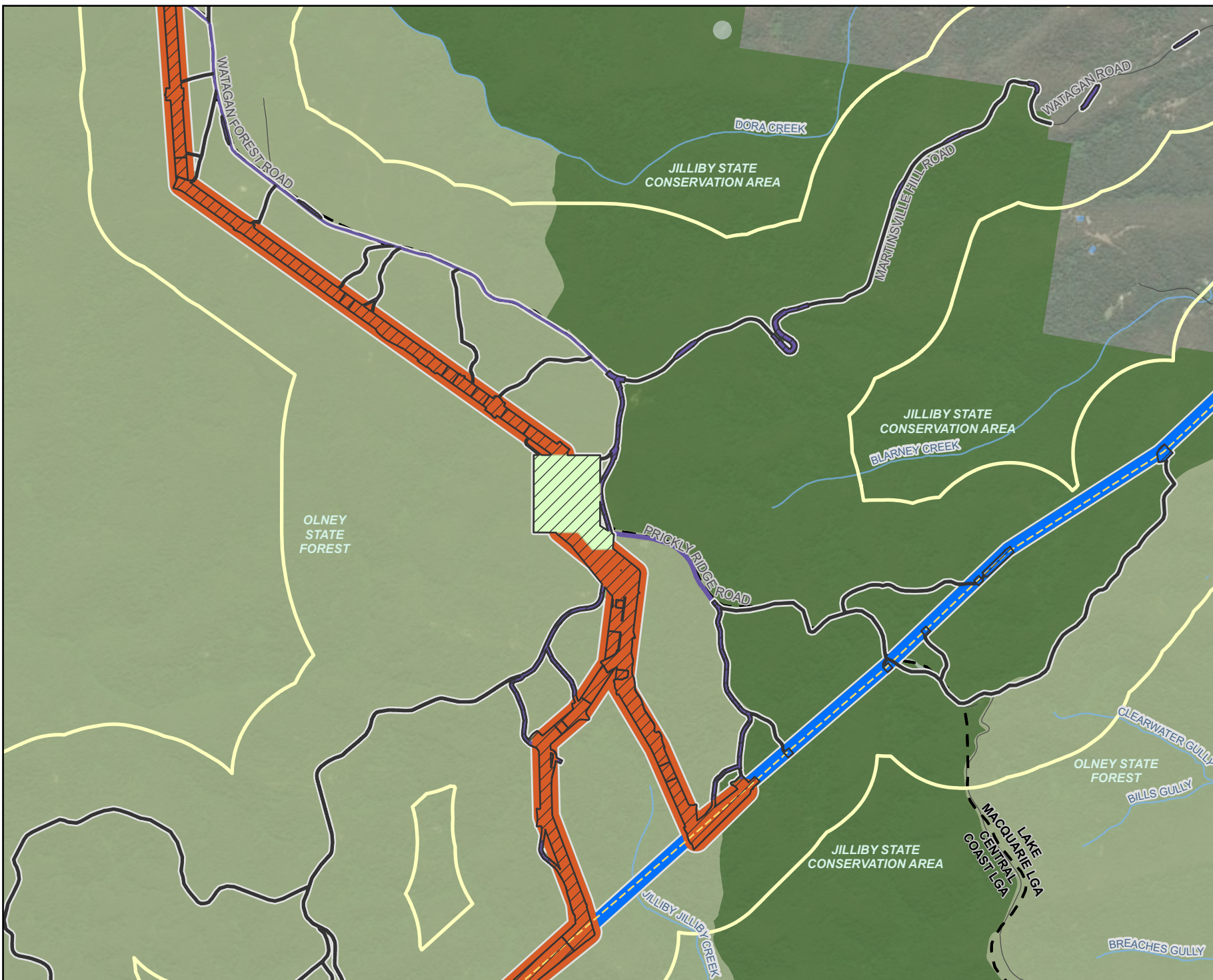
Coordinate system: GDA2020 MGA Zone 56
Scale ratio correct when printed at A4



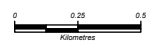
1:30,000 Date: 12/01/2026

Data sources: EMM, Beca, Geoscience Australia, NSW State Government, WSP
World Imagery: Vantor

© WSP Australia Pty Ltd ("WSP"). Copyright in the drawings, information and data recorded ("the information") is the property of WSP. This document and the information are solely for the use of the authorised recipient and this document may not be used, copied or reproduced in whole or part for any purpose other than that which it was supplied by WSP. WSP makes no representation, undertakes no duty and accepts no responsibility to any third party who may use or rely upon this document or the information. NCSI Certified Quality System to ISO 9001. © APPROVED FOR AND ON BEHALF OF WSP Australia Pty Ltd.



- Legend**
- Assessment area
 - Biodiversity study area
 - Subject land
 - Development site**
 - HTP corridor
 - Switching station
 - Upgrades to existing transmission line
 - Access track
 - Existing environment**
 - Road
 - 500 kV transmission line
 - Named watercourse
 - Waterbody
 - NPWS reserve
 - State conservation area
 - State forest
 - Local government area

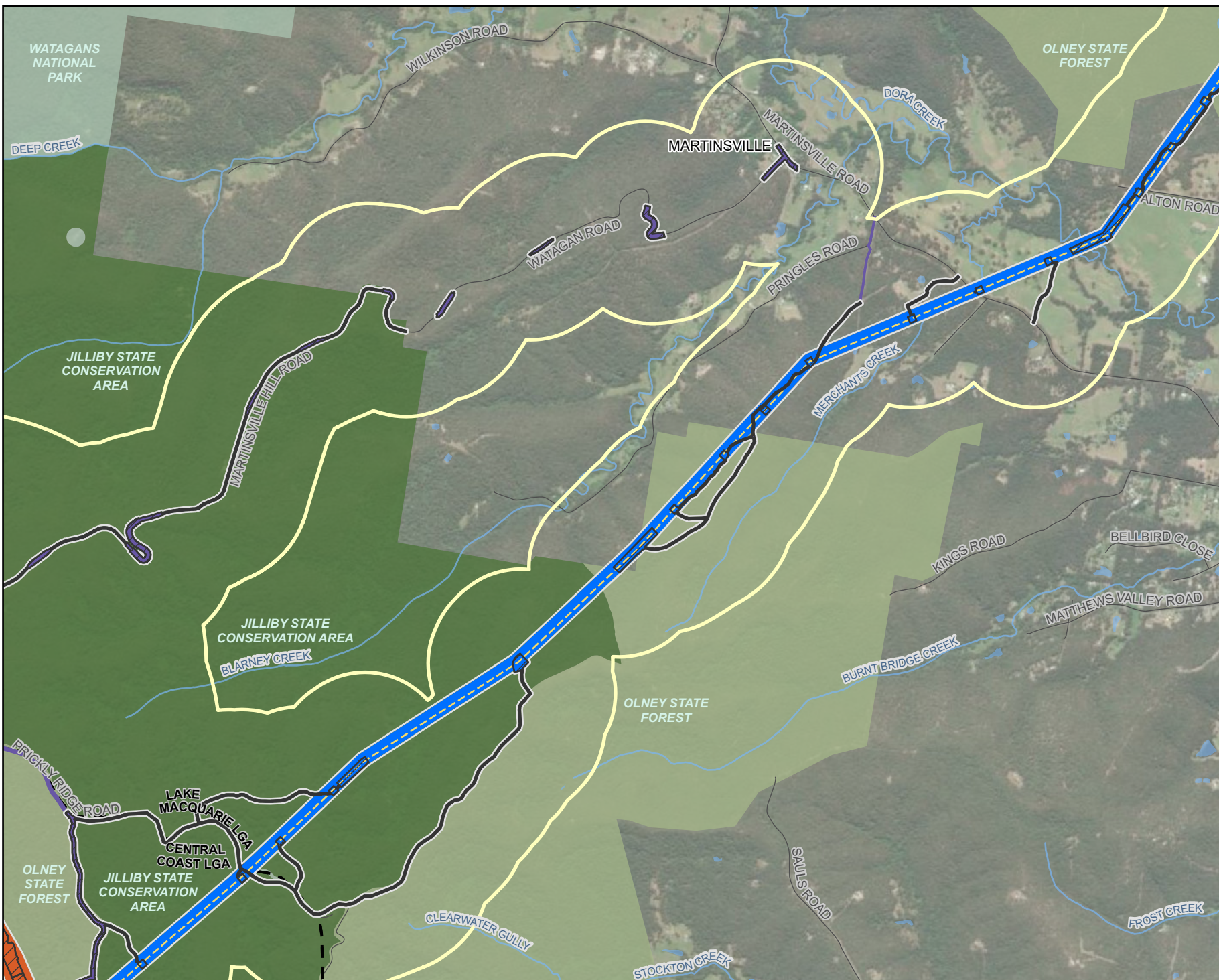


Coordinate system: GDA2020 MGA Zone 56
Scale ratio correct when printed at A4

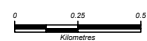
1:30,000 Date: 12/01/2026

Data sources: EMM, Beca, Geoscience Australia, NSW State Government, WSP
World Imagery: Vantor

© WSP Australia Pty Ltd (WSP). Copyright in the drawings, information and data recorded (the information) is the property of WSP. This document and the information are solely for the use of the authorised recipient and this document may not be used, copied or reproduced in whole or part for any purpose other than that which it was supplied by WSP. WSP makes no representation, undertakes no duty and accepts no responsibility to any third party who may use or rely upon this document or the information. NCSI Certified Quality System to ISO 9001. © APPROVED FOR AND ON BEHALF OF WSP Australia Pty Ltd.



- Legend**
- Assessment area
 - Biodiversity study area
 - Subject land
 - Development site**
 - HTP corridor
 - Upgrades to existing transmission line
 - Access track
 - Existing environment**
 - Road
 - 500 kV transmission line
 - Named watercourse
 - Waterbody
 - NPWS reserve
 - State conservation area
 - State forest
 - Local government area



Coordinate system: GDA2020 MGA Zone 56

Scale ratio correct when printed at A4



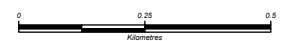
1:30,000 Date: 12/01/2026

Data sources: EMM, Beca, Geoscience Australia, NSW State Government, WSP World Imagery: Vantor

© WSP Australia Pty Ltd ("WSP"). Copyright in the drawings, information and data recorded ("the information") is the property of WSP. This document and the information are solely for the use of the authorised recipient and this document may not be used, copied or reproduced in whole or part for any purpose other than that which it was supplied by WSP. WSP makes no representation, undertakes no duty and accepts no responsibility to any third party who may use or rely upon this document or the information. NCSI Certified Quality System to ISO 9001. © APPROVED FOR AND ON BEHALF OF WSP Australia Pty Ltd.



- Legend**
- Assessment area
 - Biodiversity study area
 - Subject land
 - Development site**
 - Upgrades to existing transmission line
 - Access track
 - Existing environment**
 - Road
 - 500 kV transmission line
 - Named watercourse
 - Waterbody
 - State forest
 - Local government area

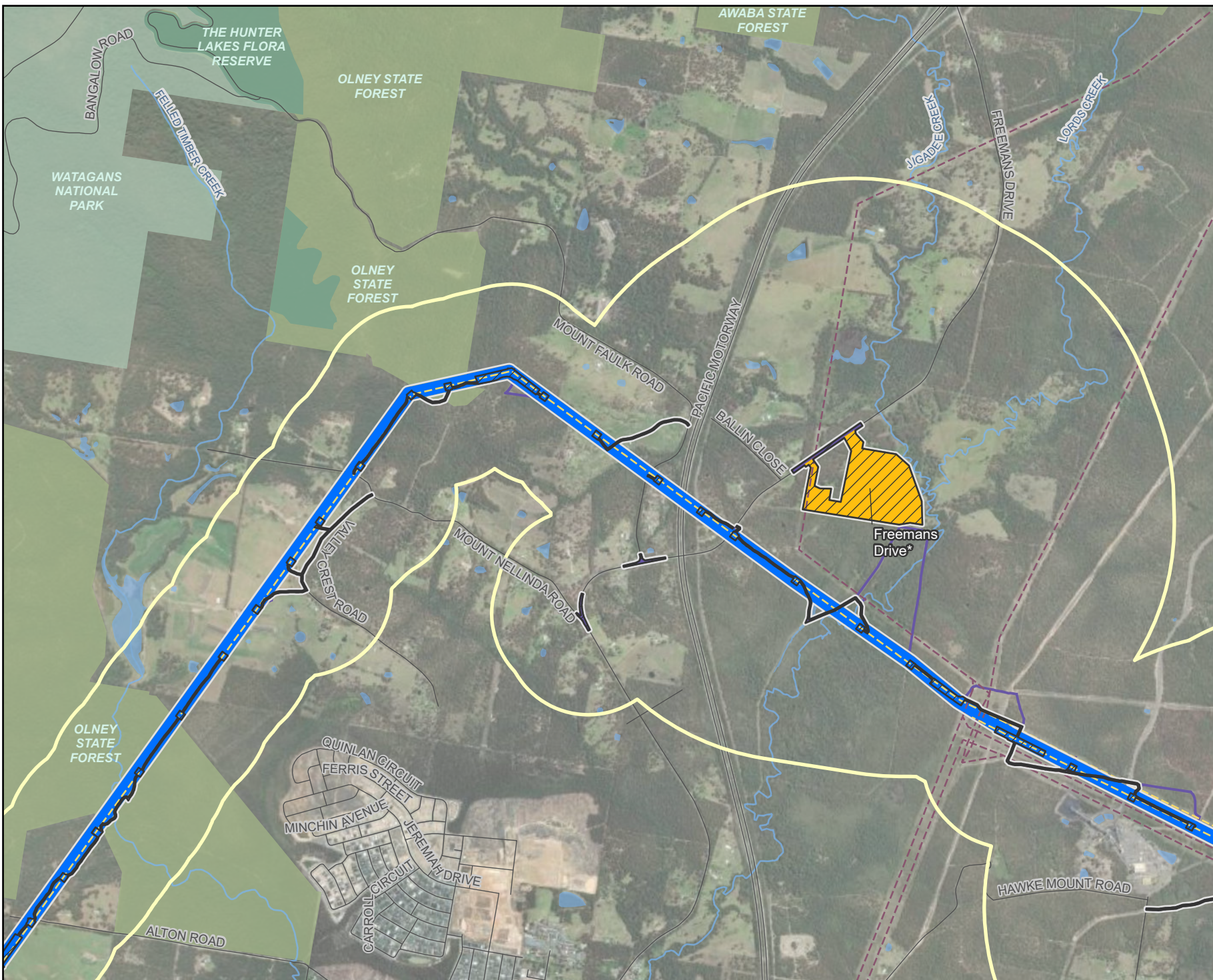


Coordinate system: GDA2020 MGA Zone 56
Scale ratio correct when printed at A4

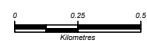
1:15,000 Date: 12/01/2026

Data sources: EMM, Beca, Geoscience Australia, NSW State Government, WSP
World Imagery: Vantor

© WSP Australia Pty Ltd ("WSP"). Copyright in the drawings, information and data recorded ("the information") is the property of WSP. This document and the information are solely for the use of the authorised recipient and this document may not be used, copied or reproduced in whole or part for any purpose other than that which it was supplied by WSP. WSP makes no representation, undertakes no duty and accepts no responsibility to any third party who may use or rely upon this document or the information. NCSI Certified Quality System to ISO 9001. © APPROVED FOR AND ON BEHALF OF WSP Australia Pty Ltd.



- Legend**
- Assessment area
 - Biodiversity study area
 - Subject land
 - Development site**
 - Construction support site (* with temporary worker accommodation)
 - Upgrades to existing transmission line
 - Access track
 - Existing environment**
 - Road
 - 330 kV transmission line
 - 500 kV transmission line
 - Named watercourse
 - Waterbody
 - NPWS reserve
 - Flora reserve
 - State forest
 - Local government area



Coordinate system: GDA2020 MGA Zone 56

Scale ratio correct when printed at A4



1:30,000 Date: 12/01/2026

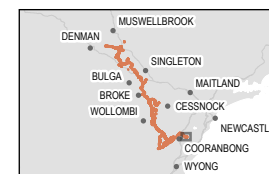
Data sources: EMM, Beca, Geoscience Australia, NSW State Government, WSP
World Imagery: Vantor

© WSP Australia Pty Ltd (WSP). Copyright in the drawings, information and data recorded (the information) is the property of WSP. This document and the information are solely for the use of the authorised recipient and this document may not be used, copied or reproduced in whole or part for any purpose other than that which it was supplied by WSP. WSP makes no representation, undertakes no duty and accepts no responsibility to any third party who may use or rely upon this document or the information. NCSI Certified Quality System to ISO 9001. © APPROVED FOR AND ON BEHALF OF WSP Australia Pty Ltd.



Legend

- Assessment area
- Biodiversity study area
- Subject land
- Development site**
- Construction support site (* with temporary worker accommodation)
- Eraring Substation upgrade
- Upgrades to existing transmission line
- Access track
- Existing environment**
- Road
- Power station
- 330 kV transmission line
- 500 kV transmission line
- Named watercourse
- Waterbody
- Local government area



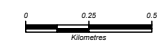
Coordinate system: GDA2020 MGA Zone 56
Scale ratio correct when printed at A4

GDA 2020 1:30,000 Date: 12/01/2026
Data sources: EMM, Beca, Geoscience Australia, NSW State Government, WSP
World Imagery: Vantor

© WSP Australia Pty Ltd ("WSP"). Copyright in the drawings, information and data recorded ("the information") is the property of WSP. This document and the information are solely for the use of the authorised recipient and this document may not be used, copied or reproduced in whole or part for any purpose other than that which it was supplied by WSP. WSP makes no representation, undertakes no duty and accepts no responsibility to any third party who may use or rely upon this document or the information. NCSI Certified Quality System to ISO 9001. © APPROVED FOR AND ON BEHALF OF WSP Australia Pty Ltd.

Legend

- Assessment area
- Biodiversity study area
- Subject land
- Disturbance A
- Category 1
- Existing environment
- Road
- 500 kV transmission line
- Named watercourse
- Waterbody
- Local government area

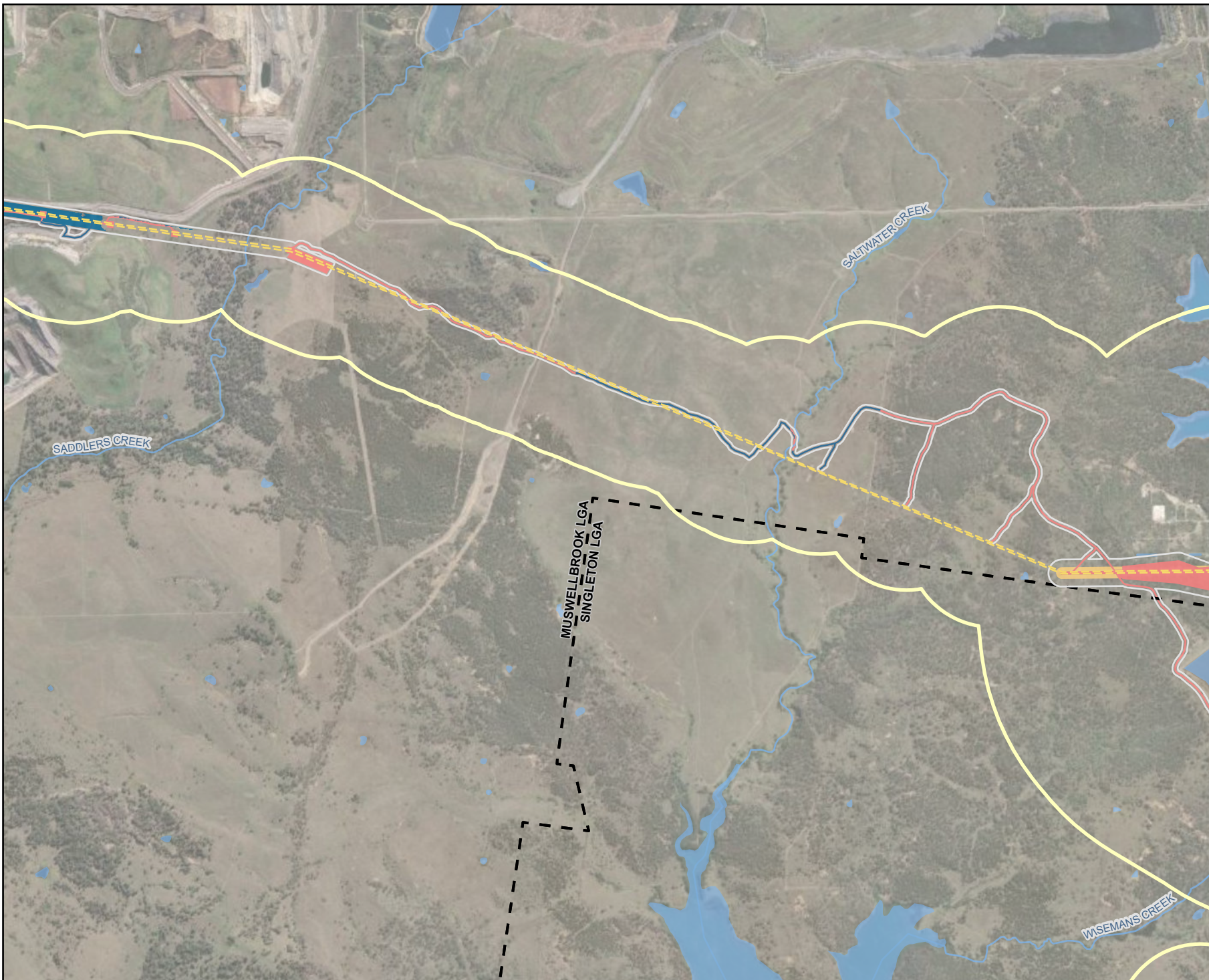


Coordinate system: GDA2020 MGA Zone 56
Scale ratio correct when printed at A4

1:30,000 Date: 12/01/2026

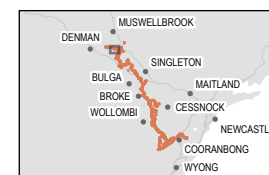
Data sources: EMM, Beca, Geoscience Australia, NSW State Government, WSP World Imagery, Vantor

© WSP Australia Pty Ltd ("WSP"). Copyright in the drawings, information and data recorded ("the information") is the property of WSP. This document and the information are solely for the use of the authorised recipient and this document may not be used, copied or reproduced in whole or part for any purpose other than that which it was supplied by WSP. WSP makes no representation, undertakes no duty and accepts no responsibility to any third party who may use or rely upon this document or the information. NCSI Certified Quality System to ISO 9001. © APPROVED FOR AND ON BEHALF OF WSP Australia Pty Ltd.



Legend

- Assessment area
- Biodiversity study area
- Subject land
- Disturbance A
- Disturbance B
- Category 1
- 500 kV transmission line
- Named watercourse
- Waterbody
- Local government area



Coordinate system: GDA2020 MGA Zone 56
Scale ratio correct when printed at A4

1:30,000 Date: 12/01/2026

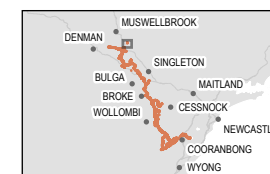
Data sources: EMM, Beca, Geoscience Australia, NSW State Government, WSP
World Imagery: Vantor

© WSP Australia Pty Ltd ("WSP"). Copyright in the drawings, information and data recorded ("the information") is the property of WSP. This document and the information are solely for the use of the authorised recipient and this document may not be used, copied or reproduced in whole or part for any purpose other than that which it was supplied by WSP. WSP makes no representation, undertakes no duty and accepts no responsibility to any third party who may use or rely upon this document or the information. NCSI Certified Quality System to ISO 9001. © APPROVED FOR AND ON BEHALF OF WSP Australia Pty Ltd.



Legend

- Assessment area
- Biodiversity study area
- Subject land
- Disturbance A
- Existing environment
- Road
- - - 330 kV transmission line
- Named watercourse
- Waterbody
- Local government area



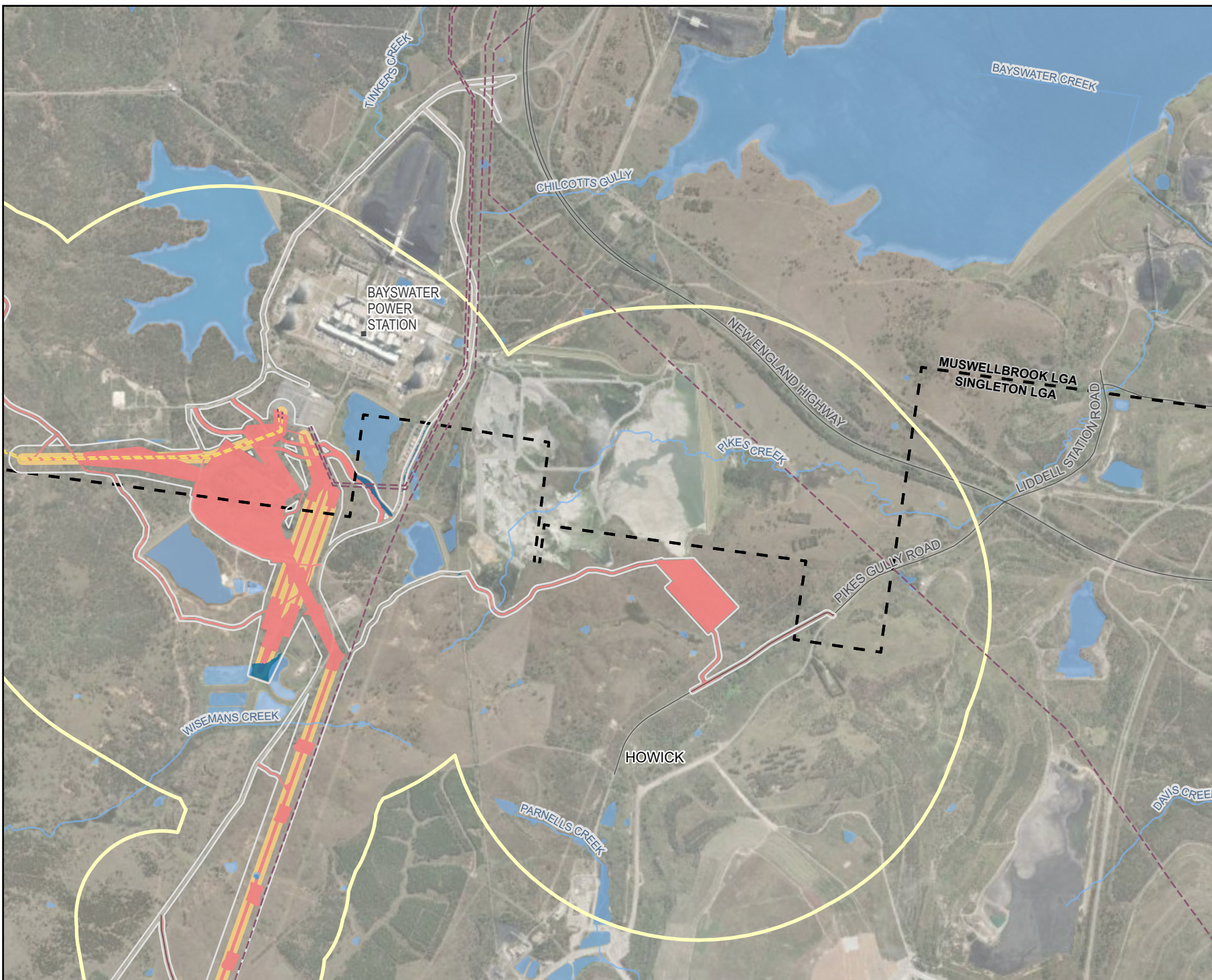
Coordinate system: GDA2020 MGA Zone 56

Scale ratio correct when printed at A4

1:30,000 Date: 12/01/2026

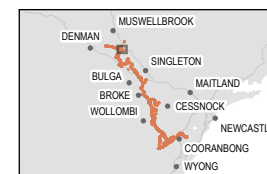
Data sources: EMM, Beca, Geoscience Australia, NSW State Government, WSP
World Imagery: Vantor

© WSP Australia Pty Ltd ("WSP"). Copyright in the drawings, information and data recorded ("the information") is the property of WSP. This document and the information are solely for the use of the authorised recipient and this document may not be used, copied or reproduced in whole or part for any purpose other than that which it was supplied by WSP. WSP makes no representation, undertakes no duty and accepts no responsibility to any third party who may use or rely upon this document or the information. NCSI Certified Quality System to ISO 9001. © APPROVED FOR AND ON BEHALF OF WSP Australia Pty Ltd.



Legend

- Assessment area
- Biodiversity study area
- Subject land
- Disturbance A
- Disturbance B
- Category 1
- Existing environment
- Road
- Power station
- - 330 kV transmission line
- - - 500 kV transmission line
- Named watercourse
- Waterbody
- Local government area



Coordinate system: GDA2020 MGA Zone 56

Scale ratio correct when printed at A4



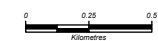
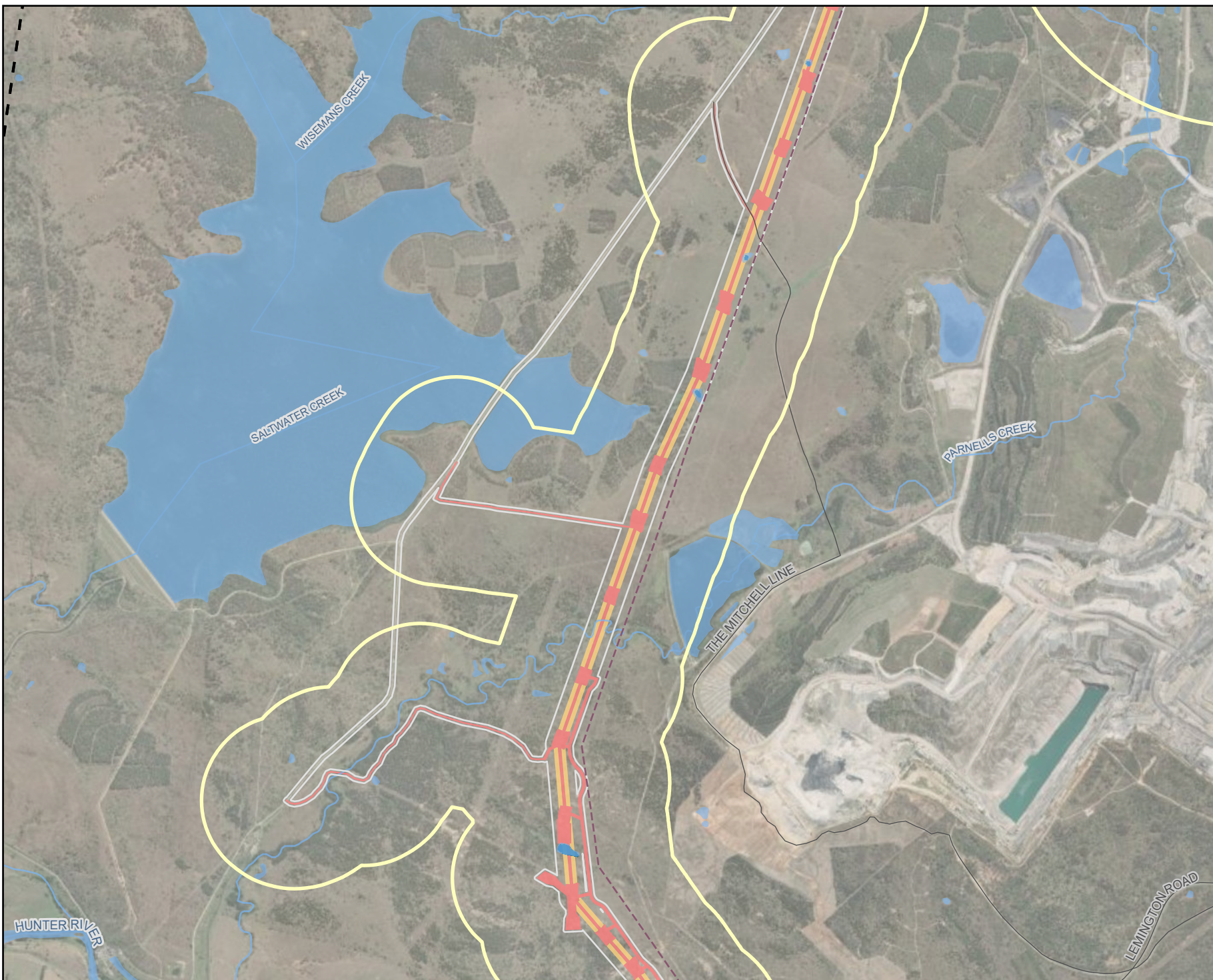
1:30,000 Date: 12/01/2026

Data sources: EMM, Beca, Geoscience Australia, NSW State Government, WSP World Imagery: Vantor

© WSP Australia Pty Ltd ("WSP"). Copyright in the drawings, information and data recorded ("the information") is the property of WSP. This document and the information are solely for the use of the authorised recipient and this document may not be used, copied or reproduced in whole or part for any purpose other than that which it was supplied by WSP. WSP makes no representation, undertakes no duty and accepts no responsibility to any third party who may use or rely upon this document or the information. NCSI Certified Quality System to ISO 9001. © APPROVED FOR AND ON BEHALF OF WSP Australia Pty Ltd.

Legend

- Assessment area
- Biodiversity study area
- Subject land
- Disturbance A
- Disturbance B
- Category 1
- Existing environment
- Road
- - - 330 kV transmission line
- Named watercourse
- Waterbody
- Local government area



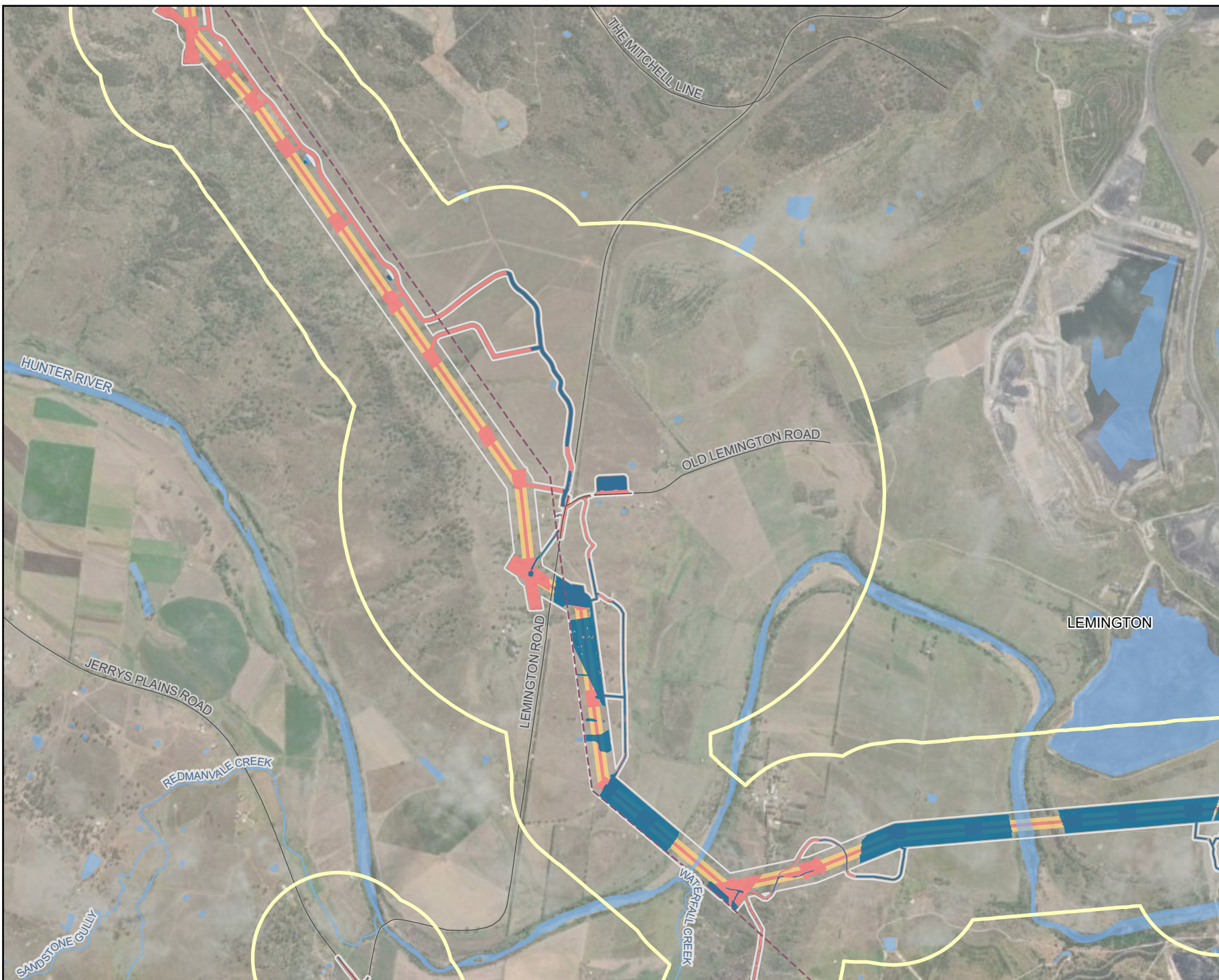
Coordinate system: GDA2020 MGA Zone 56
Scale ratio correct when printed at A4



1:30,000 Date: 12/01/2026

Data sources: EMM, Beca, Geoscience Australia, NSW State Government, WSP World Imagery, Vantor

© WSP Australia Pty Ltd ("WSP"). Copyright in the drawings, information and data recorded ("the information") is the property of WSP. This document and the information are solely for the use of the authorised recipient and this document may not be used, copied or reproduced in whole or part for any purpose other than that which it was supplied by WSP. WSP makes no representation, undertakes no duty and accepts no responsibility to any third party who may use or rely upon this document or the information. NCSI Certified Quality System to ISO 9001. © APPROVED FOR AND ON BEHALF OF WSP Australia Pty Ltd.



Legend

- Assessment area
- Biodiversity study area
- Subject land
- Disturbance A
- Disturbance B
- Category 1
- Existing environment
- Road
- - - 330 kV transmission line
- Named watercourse
- Waterbody
- Local government area



Coordinate system: GDA2020 MGA Zone 56

Scale ratio correct when printed at A4

1:30,000 Date: 12/01/2026

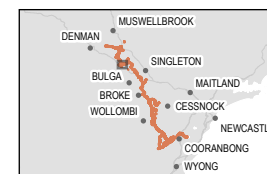
Data sources: EMM, Beca, Geoscience Australia, NSW State Government, WSP
World Imagery: Vantor

© WSP Australia Pty Ltd ("WSP"). Copyright in the drawings, information and data recorded ("the information") is the property of WSP. This document and the information are solely for the use of the authorised recipient and this document may not be used, copied or reproduced in whole or part for any purpose other than that which it was supplied by WSP. WSP makes no representation, undertakes no duty and accepts no responsibility to any third party who may use or rely upon this document or the information. NCSI Certified Quality System to ISO 9001. © APPROVED FOR AND ON BEHALF OF WSP Australia Pty Ltd.



Legend

- Assessment area
- Biodiversity study area
- Subject land
- Disturbance A
- Disturbance B
- Category 1
- Existing environment
- Road
- - - 330 kV transmission line
- Named watercourse
- Waterbody
- Local government area



Coordinate system: GDA2020 MGA Zone 56

Scale ratio correct when printed at A4



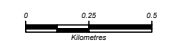
1:30,000 Date: 12/01/2026

Data sources: EMM, Beca, Geoscience Australia, NSW State Government, WSP World Imagery: Vantor

© WSP Australia Pty Ltd ("WSP"). Copyright in the drawings, information and data recorded ("the information") is the property of WSP. This document and the information are solely for the use of the authorised recipient and this document may not be used, copied or reproduced in whole or part for any purpose other than that which it was supplied by WSP. WSP makes no representation, undertakes no duty and accepts no responsibility to any third party who may use or rely upon this document or the information. NCSI Certified Quality System to ISO 9001. © APPROVED FOR AND ON BEHALF OF WSP Australia Pty Ltd.



- Legend**
- Assessment area
 - Biodiversity study area
 - Subject land
 - Disturbance A
 - Disturbance B
 - Category 1
 - Existing environment
 - Road
 - - - 330 kV transmission line
 - Named watercourse
 - Waterbody
 - Local government area



Coordinate system: GDA2020 MGA Zone 56
Scale ratio correct when printed at A4

1:30,000 Date: 12/01/2026

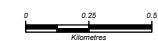
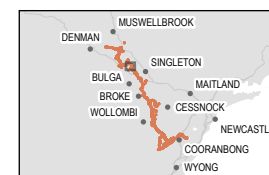
Data sources: EMM, Beca, Geoscience Australia, NSW State Government, WSP
World Imagery: Vantor

© WSP Australia Pty Ltd ("WSP"). Copyright in the drawings, information and data recorded ("the information") is the property of WSP. This document and the information are solely for the use of the authorised recipient and this document may not be used, copied or reproduced in whole or part for any purpose other than that which it was supplied by WSP. WSP makes no representation, undertakes no duty and accepts no responsibility to any third party who may use or rely upon this document or the information. NCSI Certified Quality System to ISO 9001. © APPROVED FOR AND ON BEHALF OF WSP Australia Pty Ltd.



Legend

- Assessment area
- Biodiversity study area
- Subject land
- Disturbance A
- Disturbance B
- Category 1
- Existing environment
- Road
- 330 kV transmission line
- Named watercourse
- Waterbody
- Local government area



Coordinate system: GDA2020 MGA Zone 56

Scale ratio correct when printed at A4

1:30,000 Date: 12/01/2026

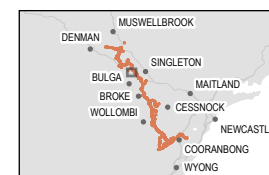
Data sources: EMM, Beca, Geoscience Australia, NSW State Government, WSP
World Imagery: Vantor

© WSP Australia Pty Ltd ("WSP"). Copyright in the drawings, information and data recorded ("the information") is the property of WSP. This document and the information are solely for the use of the authorised recipient and this document may not be used, copied or reproduced in whole or part for any purpose other than that which it was supplied by WSP. WSP makes no representation, undertakes no duty and accepts no responsibility to any third party who may use or rely upon this document or the information. NCSI Certified Quality System to ISO 9001. © APPROVED FOR AND ON BEHALF OF WSP Australia Pty Ltd.



Legend

- Assessment area
- Biodiversity study area
- Subject land
- Disturbance A
- Disturbance B
- Category 1
- Existing environment
- Road
- 330 kV transmission line
- Named watercourse
- Waterbody
- Local government area



Coordinate system: GDA2020 MGA Zone 56

Scale ratio correct when printed at A4

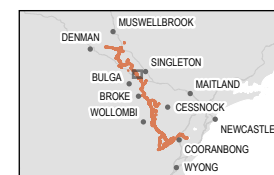
1:30,000 Date: 12/01/2026
Data sources: EMM, Beca, Geoscience Australia, NSW State Government, WSP
World Imagery: Vantor

© WSP Australia Pty Ltd ("WSP"). Copyright in the drawings, information and data recorded ("the information") is the property of WSP. This document and the information are solely for the use of the authorised recipient and this document may not be used, copied or reproduced in whole or part for any purpose other than that which it was supplied by WSP. WSP makes no representation, undertakes no duty and accepts no responsibility to any third party who may use or rely upon this document or the information. NCSI Certified Quality System to ISO 9001. © APPROVED FOR AND ON BEHALF OF WSP Australia Pty Ltd.



Legend

- ▭ Assessment area
- Biodiversity study area
- Subject land
- ▭ Disturbance A
- ▭ Disturbance B
- ▭ Category 1
- Existing environment
- Road
- - - 330 kV transmission line
- ▬ Named watercourse
- ▬ Waterbody
- ▭ Local government area



Coordinate system: GDA2020 MGA Zone 56

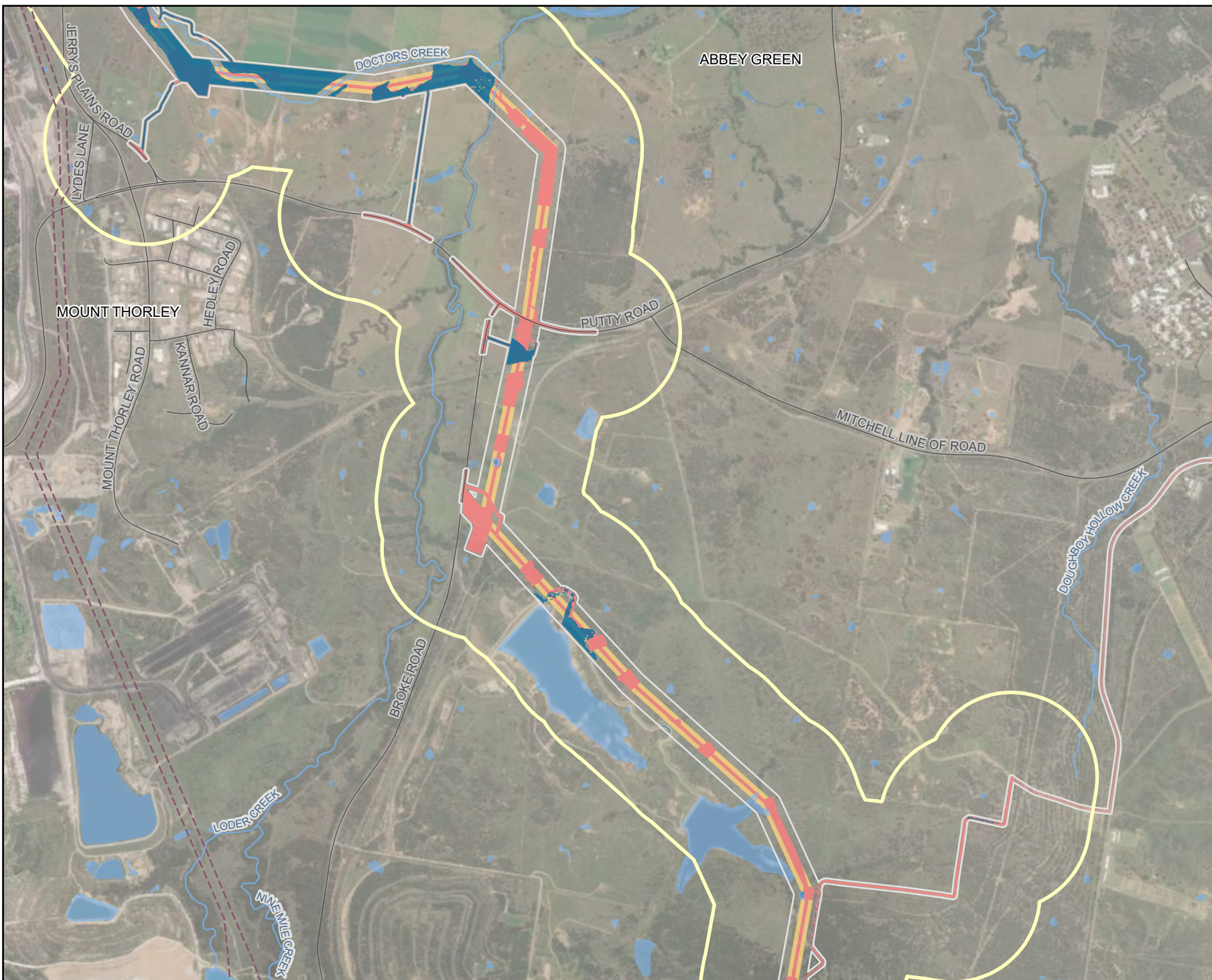
Scale ratio correct when printed at A4



1:30,000 Date: 12/01/2026

Data sources: EMM, Beca, Geoscience Australia, NSW State Government, WSP World Imagery, Vantor

© WSP Australia Pty Ltd ("WSP"). Copyright in the drawings, information and data recorded ("the information") is the property of WSP. This document and the information are solely for the use of the authorised recipient and this document may not be used, copied or reproduced in whole or part for any purpose other than that which it was supplied by WSP. WSP makes no representation, undertakes no duty and accepts no responsibility to any third party who may use or rely upon this document or the information. NCSI Certified Quality System to ISO 9001. © APPROVED FOR AND ON BEHALF OF WSP Australia Pty Ltd.



Legend

- Assessment area
- Biodiversity study area
- Subject land
- Disturbance A
- Disturbance B
- Category 1
- Restricted access property
- Existing environment
- Road
- 330 kV transmission line
- Named watercourse
- Waterbody
- Local government area



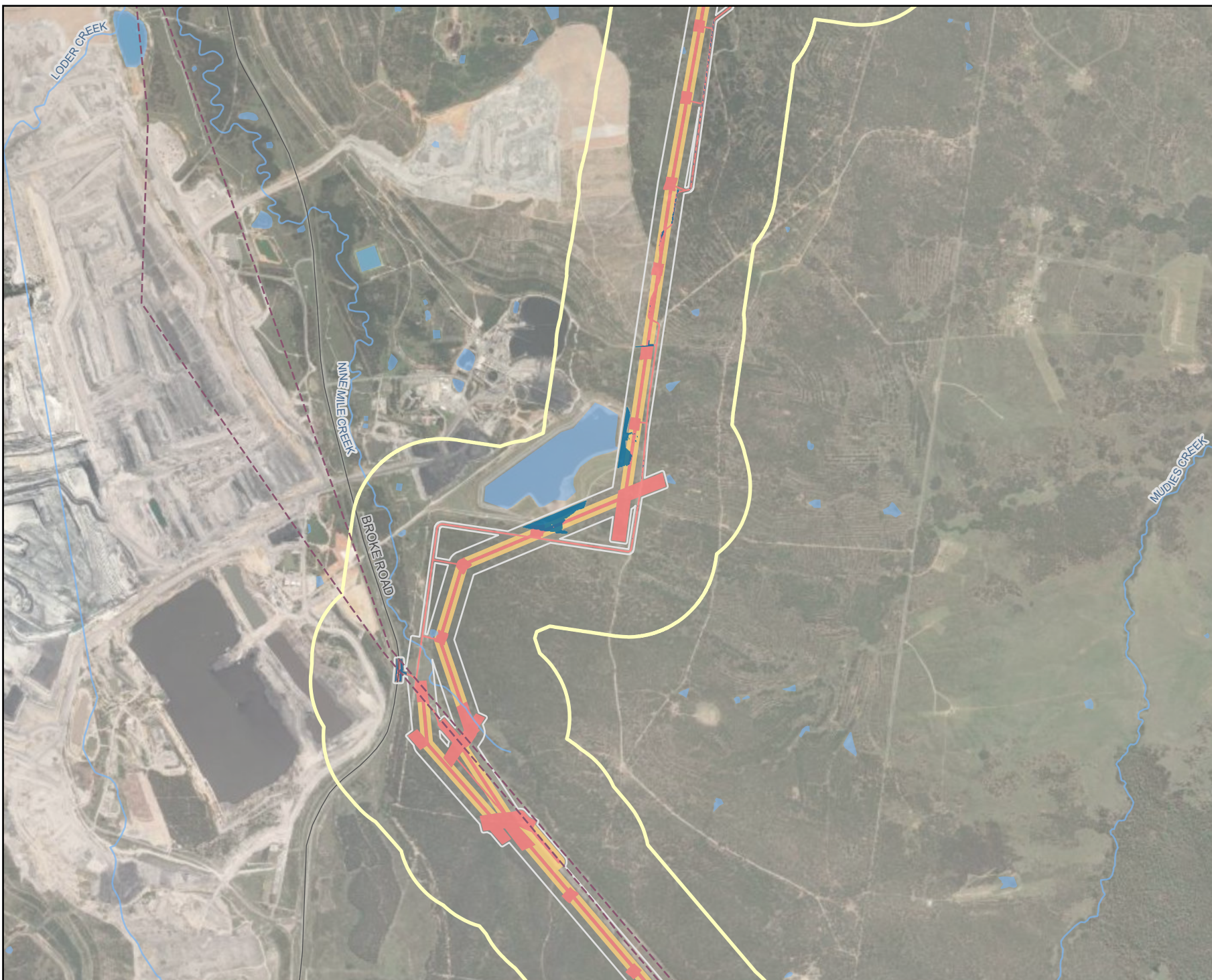
Coordinate system: GDA2020 MGA Zone 56

Scale ratio correct when printed at A4

1:30,000 Date: 12/01/2026

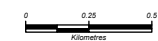
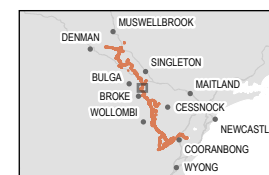
Data sources: EMM, Beca, Geoscience Australia, NSW State Government, WSP World Imagery, Vantor

© WSP Australia Pty Ltd ("WSP"). Copyright in the drawings, information and data recorded ("the information") is the property of WSP. This document and the information are solely for the use of the authorised recipient and this document may not be used, copied or reproduced in whole or part for any purpose other than that which it was supplied by WSP. WSP makes no representation, undertakes no duty and accepts no responsibility to any third party who may use or rely upon this document or the information. NCSI Certified Quality System to ISO 9001. © APPROVED FOR AND ON BEHALF OF WSP Australia Pty Ltd.



Legend

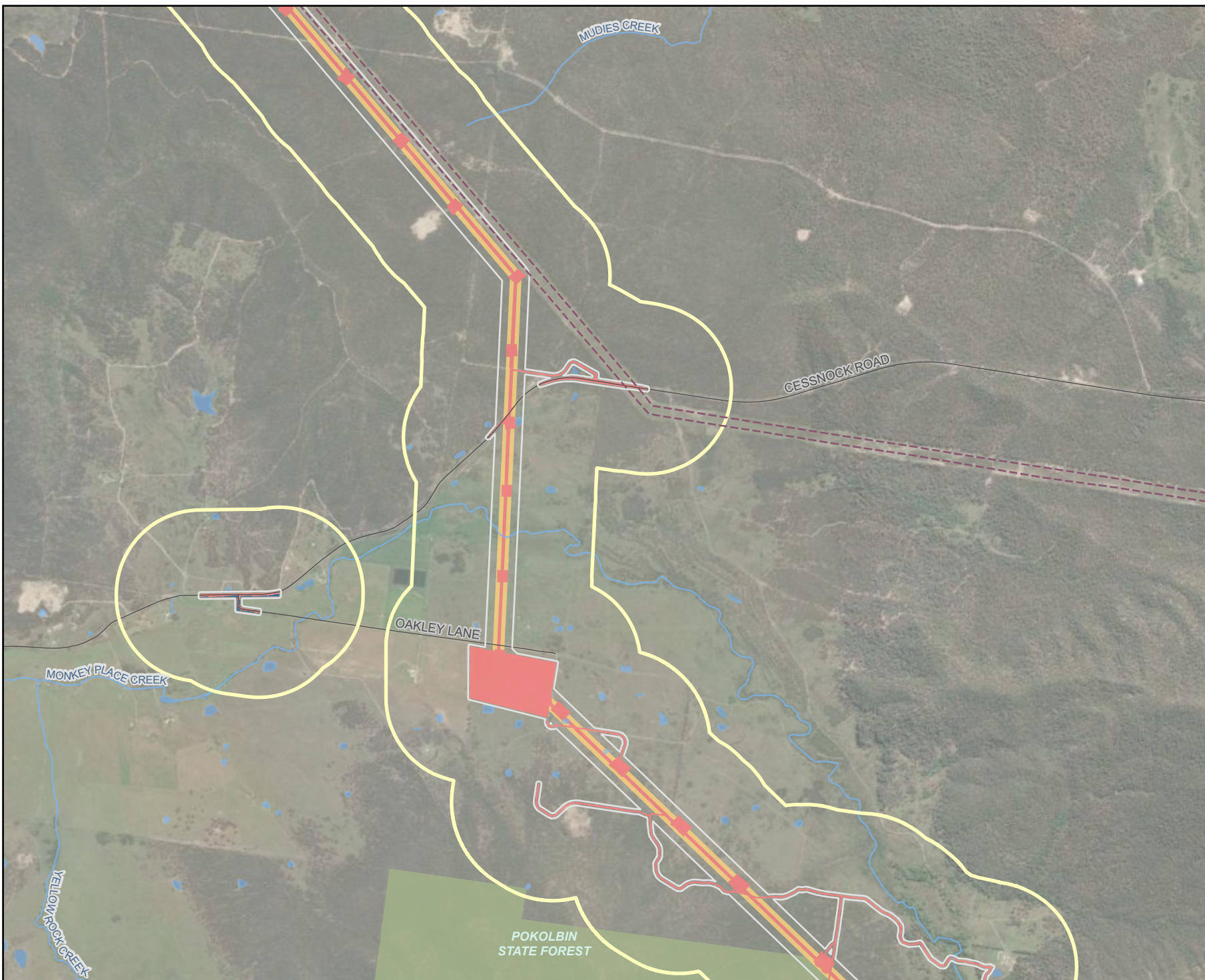
- Assessment area
- Biodiversity study area
- Subject land
- Disturbance A
- Disturbance B
- Category 1
- Existing environment
- Road
- - - 330 kV transmission line
- Named watercourse
- Waterbody
- Local government area



Coordinate system: GDA2020 MGA Zone 56
Scale ratio correct when printed at A4

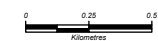
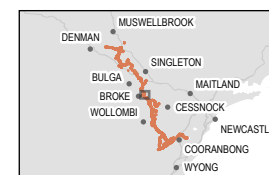
1:30,000 Date: 12/01/2026
Data sources: EMM, Beca, Geoscience Australia, NSW State Government, WSP
World Imagery: Vantor

© WSP Australia Pty Ltd ("WSP"). Copyright in the drawings, information and data recorded ("the information") is the property of WSP. This document and the information are solely for the use of the authorised recipient and this document may not be used, copied or reproduced in whole or part for any purpose other than that which it was supplied by WSP. WSP makes no representation, undertakes no duty and accepts no responsibility to any third party who may use or rely upon this document or the information. NCSI Certified Quality System to ISO 9001. © APPROVED FOR AND ON BEHALF OF WSP Australia Pty Ltd.



Legend

- Assessment area
- Biodiversity study area
- Subject land
- Disturbance A
- Disturbance B
- Category 1
- Existing environment
- Road
- - - 330 kV transmission line
- Named watercourse
- Waterbody
- State forest
- Local government area



Coordinate system: GDA2020 MGA Zone 56
Scale ratio correct when printed at A4

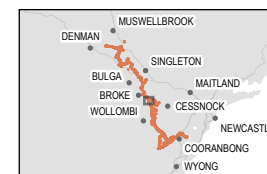
1:30,000 Date: 12/01/2026
Data sources: EMM, Beca, Geoscience Australia, NSW State Government, WSP
World Imagery: Vantor

© WSP Australia Pty Ltd ("WSP"). Copyright in the drawings, information and data recorded ("the information") is the property of WSP. This document and the information are solely for the use of the authorised recipient and this document may not be used, copied or reproduced in whole or part for any purpose other than that which it was supplied by WSP. WSP makes no representation, undertakes no duty and accepts no responsibility to any third party who may use or rely upon this document or the information. NCSI Certified Quality System to ISO 9001. © APPROVED FOR AND ON BEHALF OF WSP Australia Pty Ltd.



Legend

- Assessment area
- Biodiversity study area
- Subject land
- Disturbance A
- Disturbance B
- Disturbance area HZ (hazard high risk trees)
- Restricted access property
- Existing environment
- Road
- Named watercourse
- Waterbody
- State forest
- Local government area



Coordinate system: GDA2020 MGA Zone 56

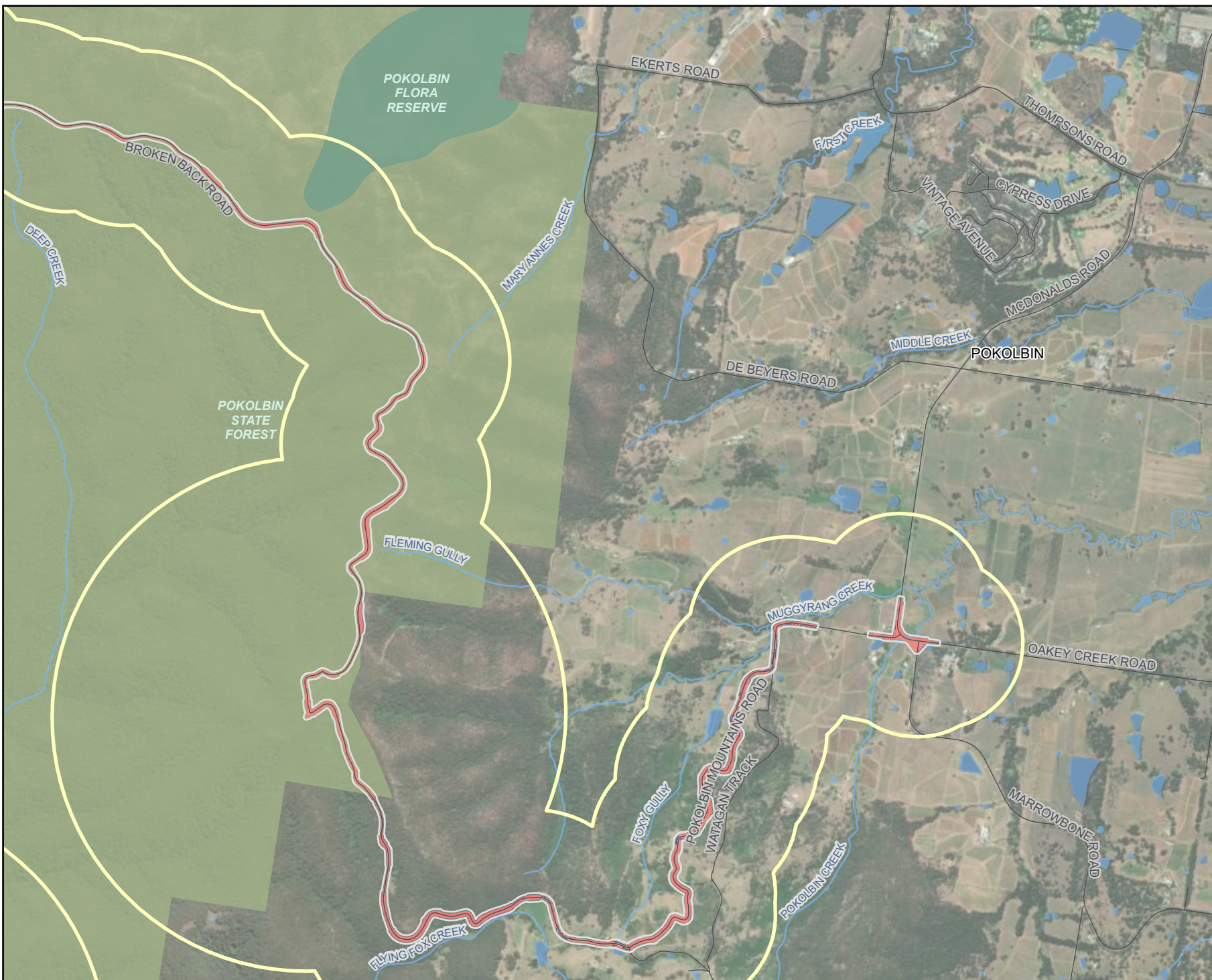
Scale ratio correct when printed at A4



1:30,000 Date: 12/01/2026

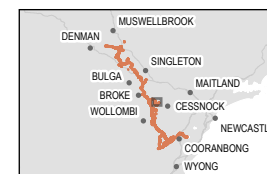
Data sources: EMM, Beca, Geoscience Australia, NSW State Government, WSP
World Imagery: Vantor

© WSP Australia Pty Ltd ("WSP"). Copyright in the drawings, information and data recorded ("the information") is the property of WSP. This document and the information are solely for the use of the authorised recipient and this document may not be used, copied or reproduced in whole or part for any purpose other than that which it was supplied by WSP. WSP makes no representation, undertakes no duty and accepts no responsibility to any third party who may use or rely upon this document or the information. NCSI Certified Quality System to ISO 9001. © APPROVED FOR AND ON BEHALF OF WSP Australia Pty Ltd.



Legend

- Assessment area
- Biodiversity study area
- Subject land
- Disturbance A
- Category 1
- Existing environment
- Road
- Named watercourse
- Waterbody
- Flora reserve
- State forest
- Local government area



Coordinate system: GDA2020 MGA Zone 56

Scale ratio correct when printed at A4

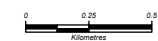
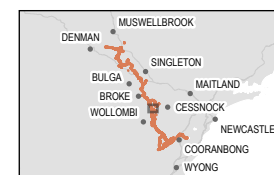
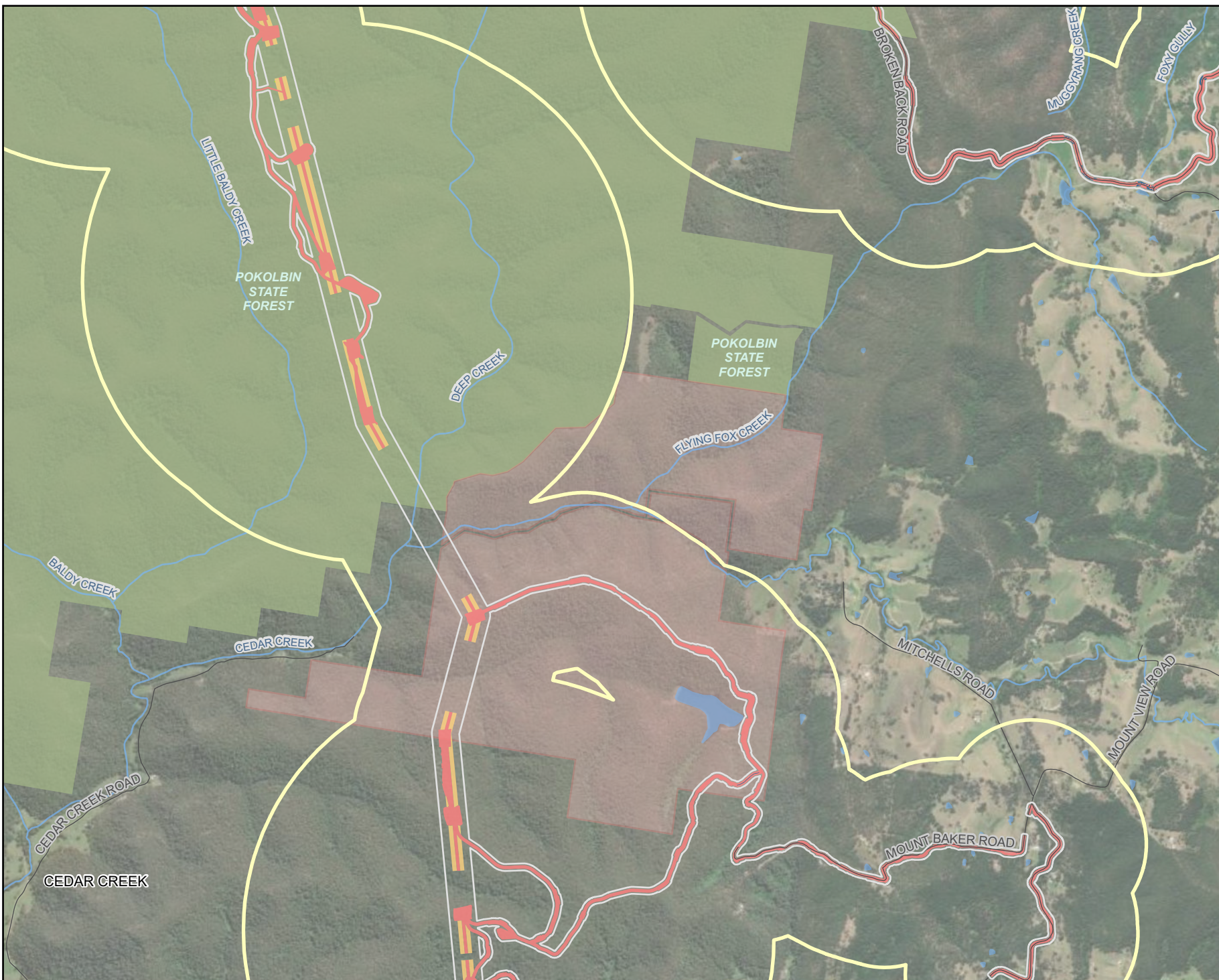
1:30,000 Date: 12/01/2026

Data sources: EMM, Beca, Geoscience Australia, NSW State Government, WSP
World Imagery: Vantor

© WSP Australia Pty Ltd ("WSP"). Copyright in the drawings, information and data recorded ("the information") is the property of WSP. This document and the information are solely for the use of the authorised recipient and this document may not be used, copied or reproduced in whole or part for any purpose other than that which it was supplied by WSP. WSP makes no representation, undertakes no duty and accepts no responsibility to any third party who may use or rely upon this document or the information. NCSI Certified Quality System to ISO 9001. © APPROVED FOR AND ON BEHALF OF WSP Australia Pty Ltd.

Legend

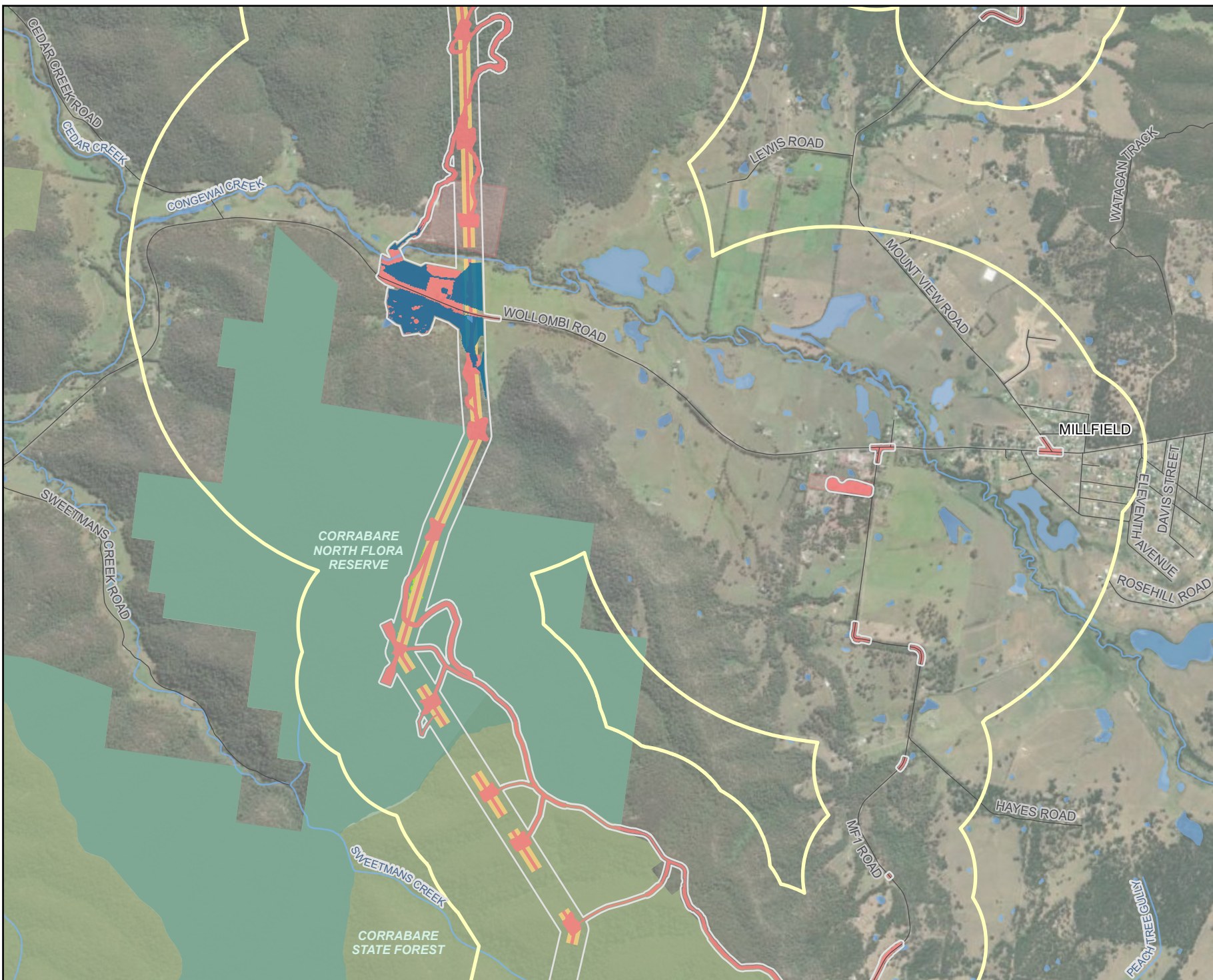
- Assessment area
- Biodiversity study area
- Subject land
- Disturbance A
- Disturbance B
- Disturbance area HZ (hazard high risk trees)
- Category 1
- Restricted access property
- Existing environment
- Road
- Named watercourse
- Waterbody
- State forest
- Local government area



Coordinate system: GDA2020 MGA Zone 56
Scale ratio correct when printed at A4


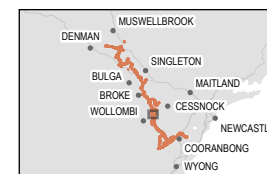
1:30,000 Date: 12/01/2026
Data sources: EMM, Beca, Geoscience Australia, NSW State Government, WSP World Imagery: Vantor

© WSP Australia Pty Ltd ("WSP"). Copyright in the drawings, information and data recorded ("the information") is the property of WSP. This document and the information are solely for the use of the authorised recipient and this document may not be used, copied or reproduced in whole or part for any purpose other than that which it was supplied by WSP. WSP makes no representation, undertakes no duty and accepts no responsibility to any third party who may use or rely upon this document or the information. NCSI Certified Quality System to ISO 9001. © APPROVED FOR AND ON BEHALF OF WSP Australia Pty Ltd.



Legend

- Assessment area
- Biodiversity study area
- Subject land
- Disturbance A
- Disturbance B
- Disturbance area HZ (hazard high risk trees)
- Category 1
- Restricted access property
- Existing environment
- Road
- Named watercourse
- Waterbody
- NPWS reserve
- Flora reserve
- State forest
- Local government area



Coordinate system: GDA2020 MGA Zone 56

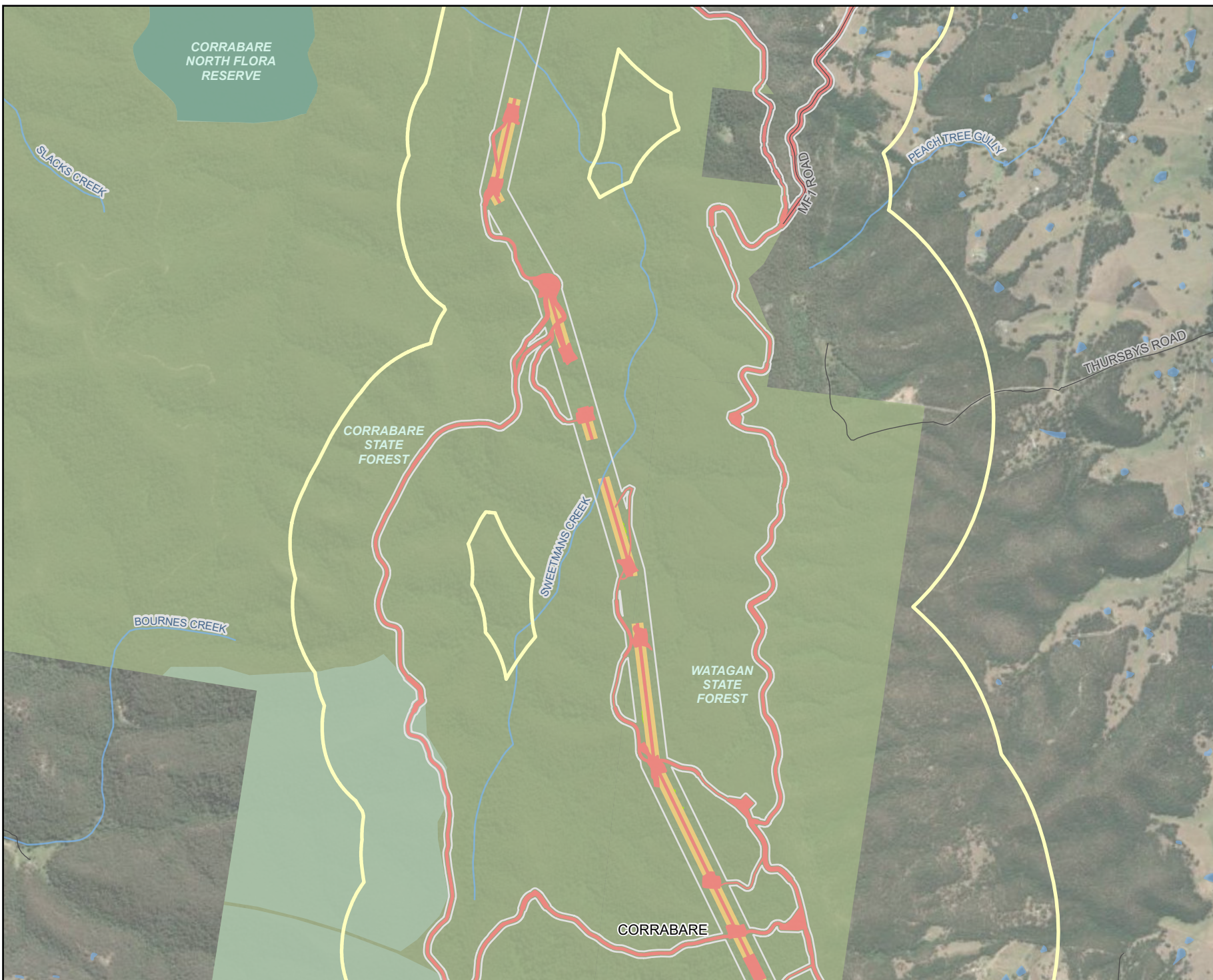
Scale ratio correct when printed at A4



1:30,000 Date: 12/01/2026

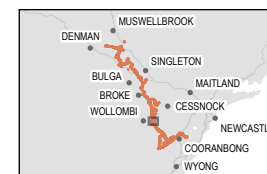
Data sources: EMM, Beca, Geoscience Australia, NSW State Government, WSP
World Imagery: Vantor

© WSP Australia Pty Ltd (WSP). Copyright in the drawings, information and data recorded ("the information") is the property of WSP. This document and the information are solely for the use of the authorised recipient and this document may not be used, copied or reproduced in whole or part for any purpose other than that which it was supplied by WSP. WSP makes no representation, undertakes no duty and accepts no responsibility to any third party who may use or rely upon this document or the information. NCSI Certified Quality System to ISO 9001. © APPROVED FOR AND ON BEHALF OF WSP Australia Pty Ltd.



Legend

- Assessment area
- Biodiversity study area
- Subject land**
- Disturbance A
- Disturbance B
- Disturbance area HZ (hazard high risk trees)
- Existing environment**
- Road
- Named watercourse
- Waterbody
- NPWS reserve
- Flora reserve
- State forest
- Local government area



Coordinate system: GDA2020 MGA Zone 56

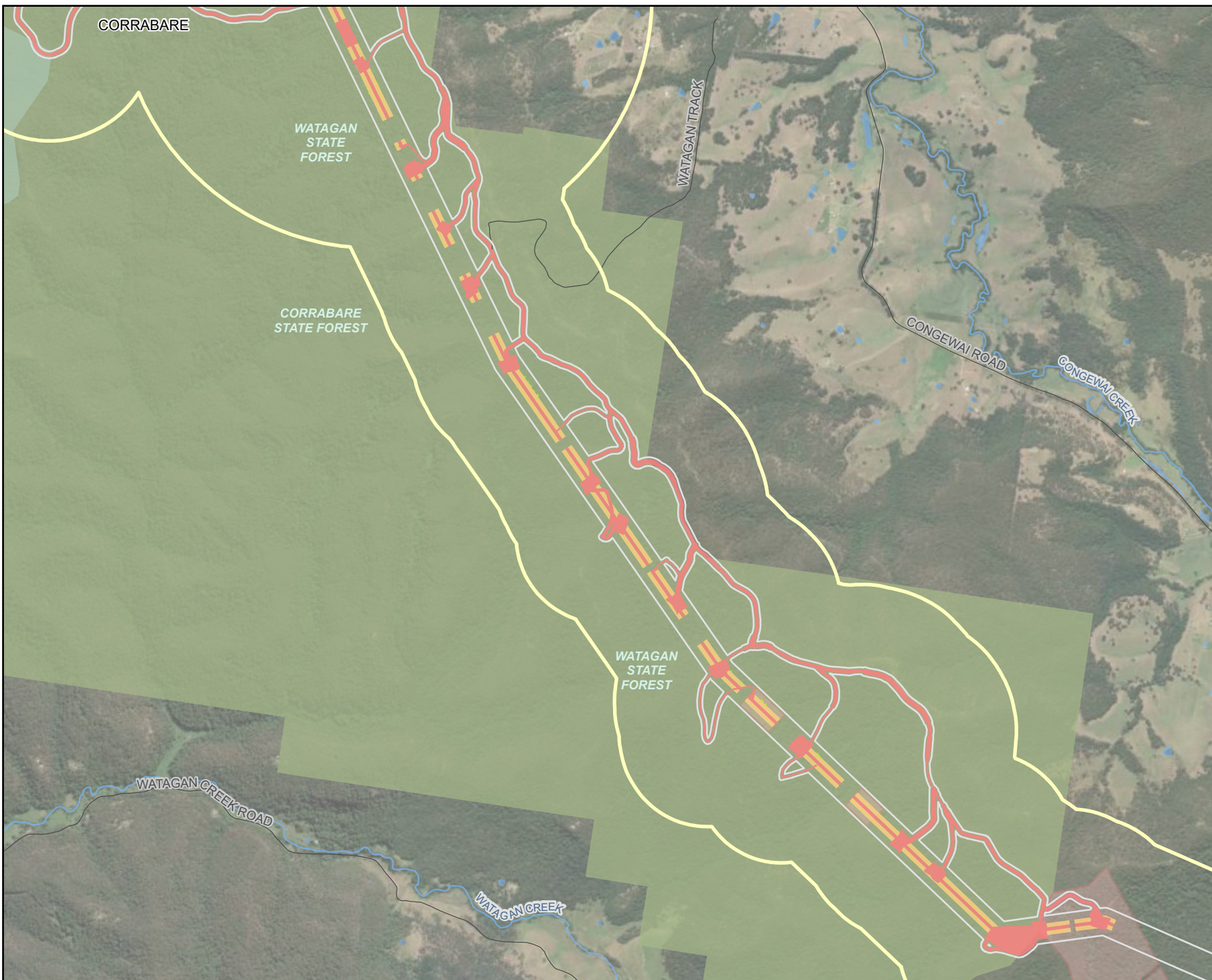
Scale ratio correct when printed at A4



1:30,000 Date: 12/01/2026

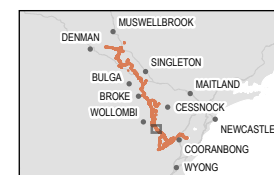
Data sources: EMM, Beca, Geoscience Australia, NSW State Government, WSP World Imagery: Vantor

© WSP Australia Pty Ltd (WSP). Copyright in the drawings, information and data recorded ("the information") is the property of WSP. This document and the information are solely for the use of the authorised recipient and this document may not be used, copied or reproduced in whole or part for any purpose other than that which it was supplied by WSP. WSP makes no representation, undertakes no duty and accepts no responsibility to any third party who may use or rely upon this document or the information. NCSI Certified Quality System to ISO 9001. © APPROVED FOR AND ON BEHALF OF WSP Australia Pty Ltd.



Legend

- Assessment area
- Biodiversity study area
- Subject land
- Disturbance A
- Disturbance B
- Disturbance area HZ (hazard high risk trees)
- Restricted access property
- Existing environment
- Road
- Named watercourse
- Waterbody
- NPWS reserve
- State forest
- Local government area



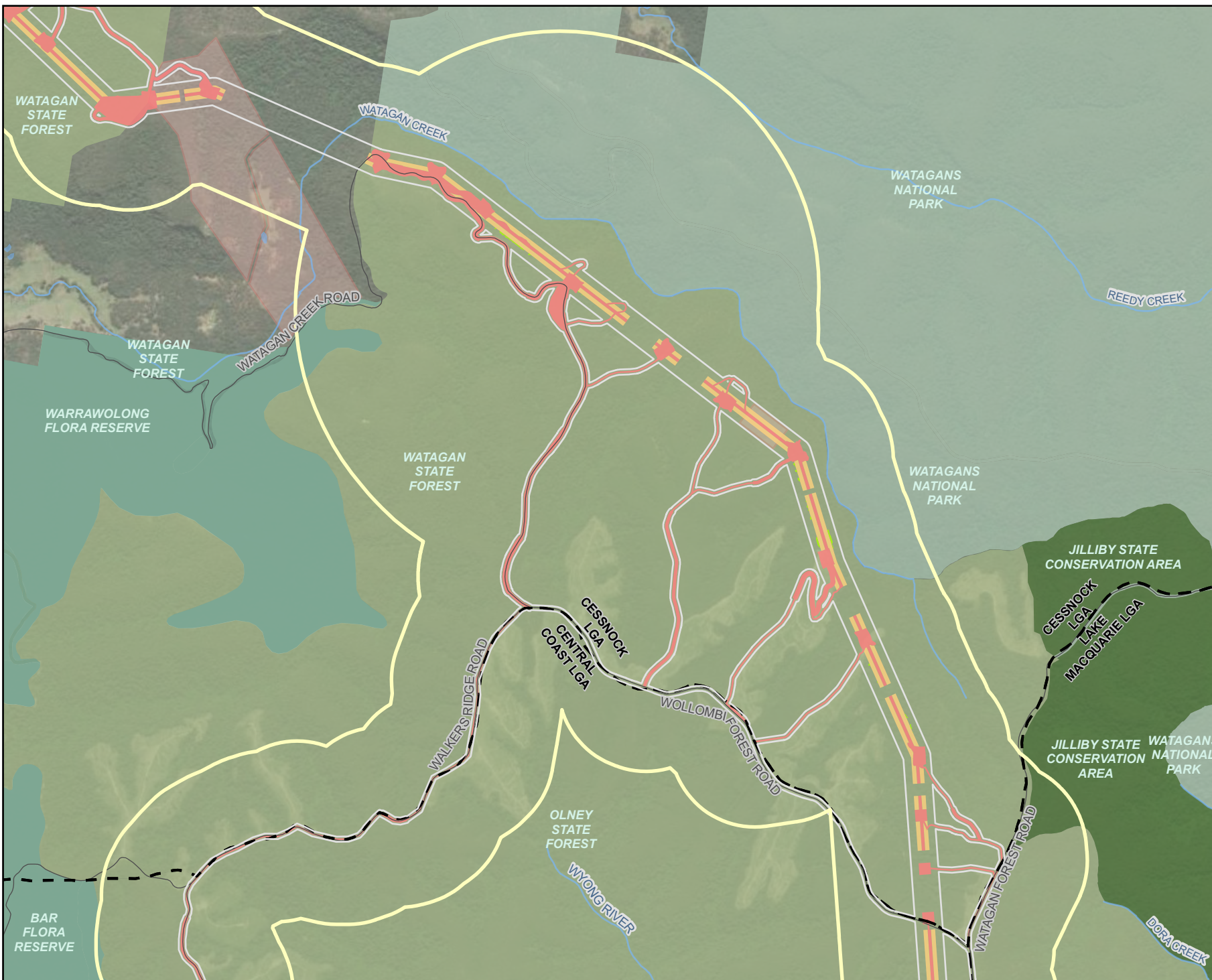
Coordinate system: GDA2020 MGA Zone 56

Scale ratio correct when printed at A4

1:30,000 Date: 12/01/2026

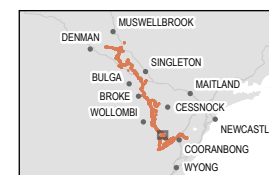
Data sources: EMM, Beca, Geoscience Australia, NSW State Government, WSP
World Imagery: Vantor

© WSP Australia Pty Ltd ("WSP"). Copyright in the drawings, information and data recorded ("the information") is the property of WSP. This document and the information are solely for the use of the authorised recipient and this document may not be used, copied or reproduced in whole or part for any purpose other than that which it was supplied by WSP. WSP makes no representation, undertakes no duty and accepts no responsibility to any third party who may use or rely upon this document or the information. NCSI Certified Quality System to ISO 9001. © APPROVED FOR AND ON BEHALF OF WSP Australia Pty Ltd.



Legend

- Assessment area
- Biodiversity study area
- Subject land
- Disturbance A
- Disturbance B
- Disturbance area HZ (hazard high risk trees)
- Restricted access property
- Existing environment
- Road
- Named watercourse
- Waterbody
- NPWS reserve
- State conservation area
- Flora reserve
- State forest
- Local government area



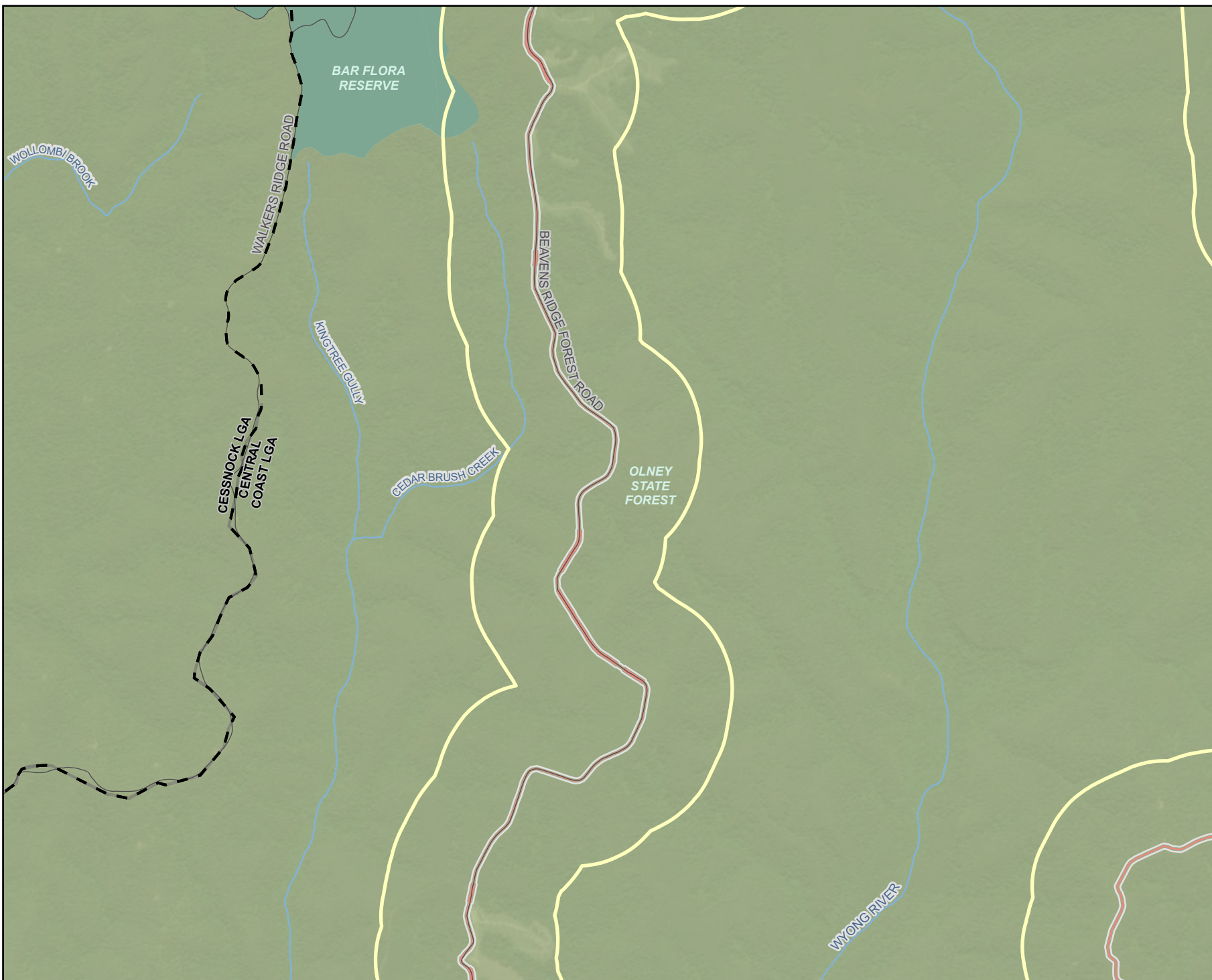
Coordinate system: GDA2020 MGA Zone 56

Scale ratio correct when printed at A4

GDA 2020 1:30,000 Date: 12/01/2026

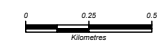
Data sources: EMM, Beca, Geoscience Australia, NSW State Government, WSP
World Imagery: Vantor

© WSP Australia Pty Ltd (WSP). Copyright in the drawings, information and data recorded ("the information") is the property of WSP. This document and the information are solely for the use of the authorised recipient and this document may not be used, copied or reproduced in whole or part for any purpose other than that which it was supplied by WSP. WSP makes no representation, undertakes no duty and accepts no responsibility to any third party who may use or rely upon this document or the information. NCSI Certified Quality System to ISO 9001. © APPROVED FOR AND ON BEHALF OF WSP Australia Pty Ltd.



Legend

- Assessment area
- Biodiversity study area
- Subject land
- Disturbance A
- Existing environment
- Road
- Named watercourse
- NPWS reserve
- Flora reserve
- State forest
- Local government area



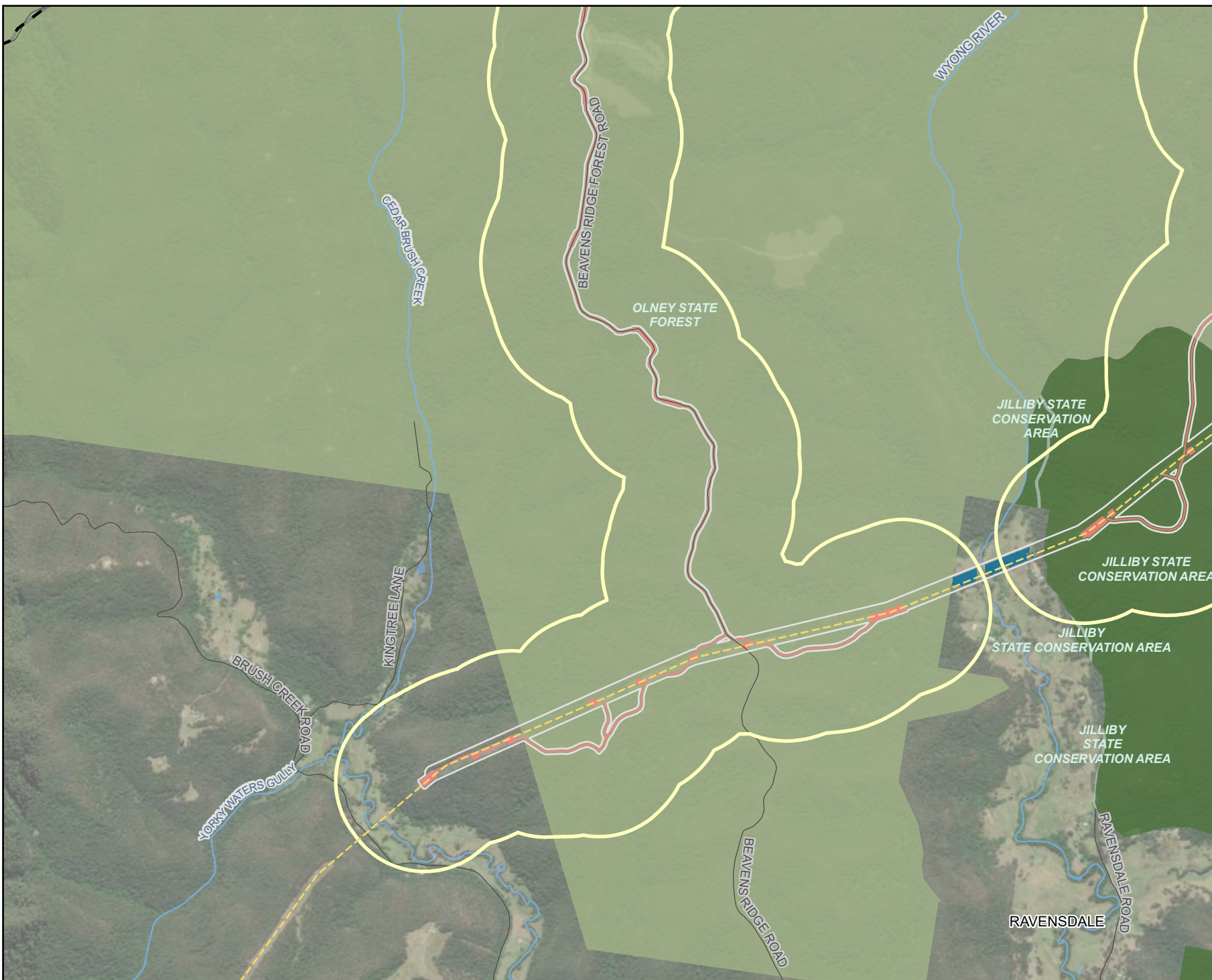
Coordinate system: GDA2020 MGA Zone 56
Scale ratio correct when printed at A4



1:30,000 Date: 12/01/2026

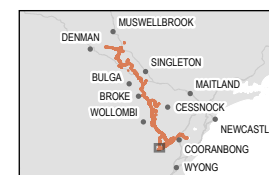
Data sources: EMM, Beca, Geoscience Australia, NSW State Government, WSP
World Imagery: Vantor

© WSP Australia Pty Ltd ("WSP"). Copyright in the drawings, information and data recorded ("the information") is the property of WSP. This document and the information are solely for the use of the authorised recipient and this document may not be used, copied or reproduced in whole or part for any purpose other than that which it was supplied by WSP. WSP makes no representation, undertakes no duty and accepts no responsibility to any third party who may use or rely upon this document or the information. NCSI Certified Quality System to ISO 9001. © APPROVED FOR AND ON BEHALF OF WSP Australia Pty Ltd.



Legend

- Assessment area
- Biodiversity study area
- Subject land
- Disturbance A
- Category 1
- Existing environment
- Road
- - - 500 kV transmission line
- Named watercourse
- Waterbody
- NPWS reserve
- State conservation area
- State forest
- Local government area



Coordinate system: GDA2020 MGA Zone 56

Scale ratio correct when printed at A4

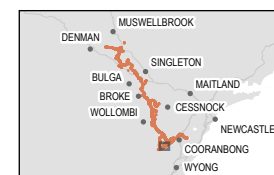
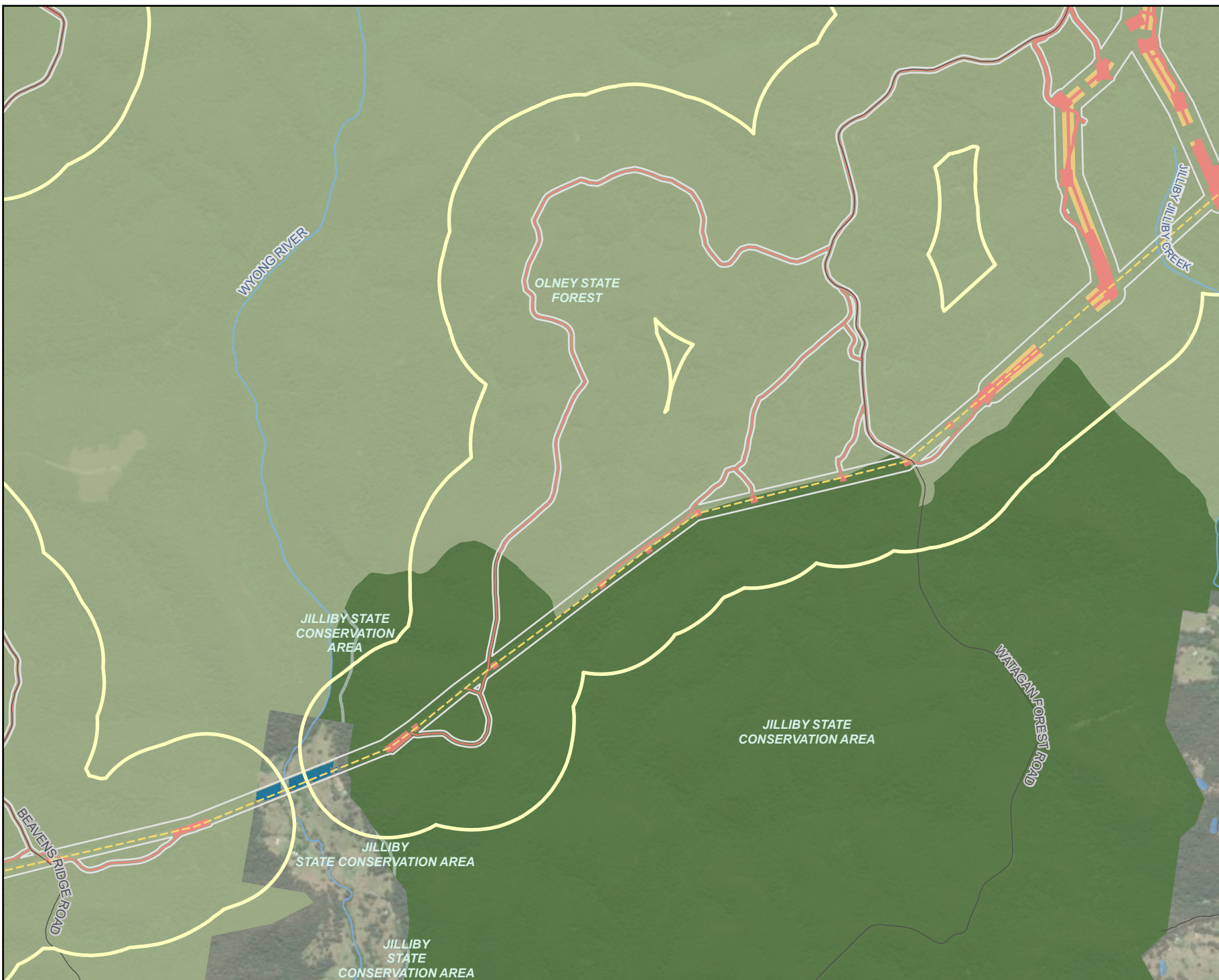
1:30,000 Date: 12/01/2026

Data sources: EMM, Beca, Geoscience Australia, NSW State Government, WSP
World Imagery: Vantor

© WSP Australia Pty Ltd (WSP). Copyright in the drawings, information and data recorded ("the information") is the property of WSP. This document and the information are solely for the use of the authorised recipient and this document may not be used, copied or reproduced in whole or part for any purpose other than that which it was supplied by WSP. WSP makes no representation, undertakes no duty and accepts no responsibility to any third party who may use or rely upon this document or the information. NCSI Certified Quality System to ISO 9001. © APPROVED FOR AND ON BEHALF OF WSP Australia Pty Ltd.

Legend

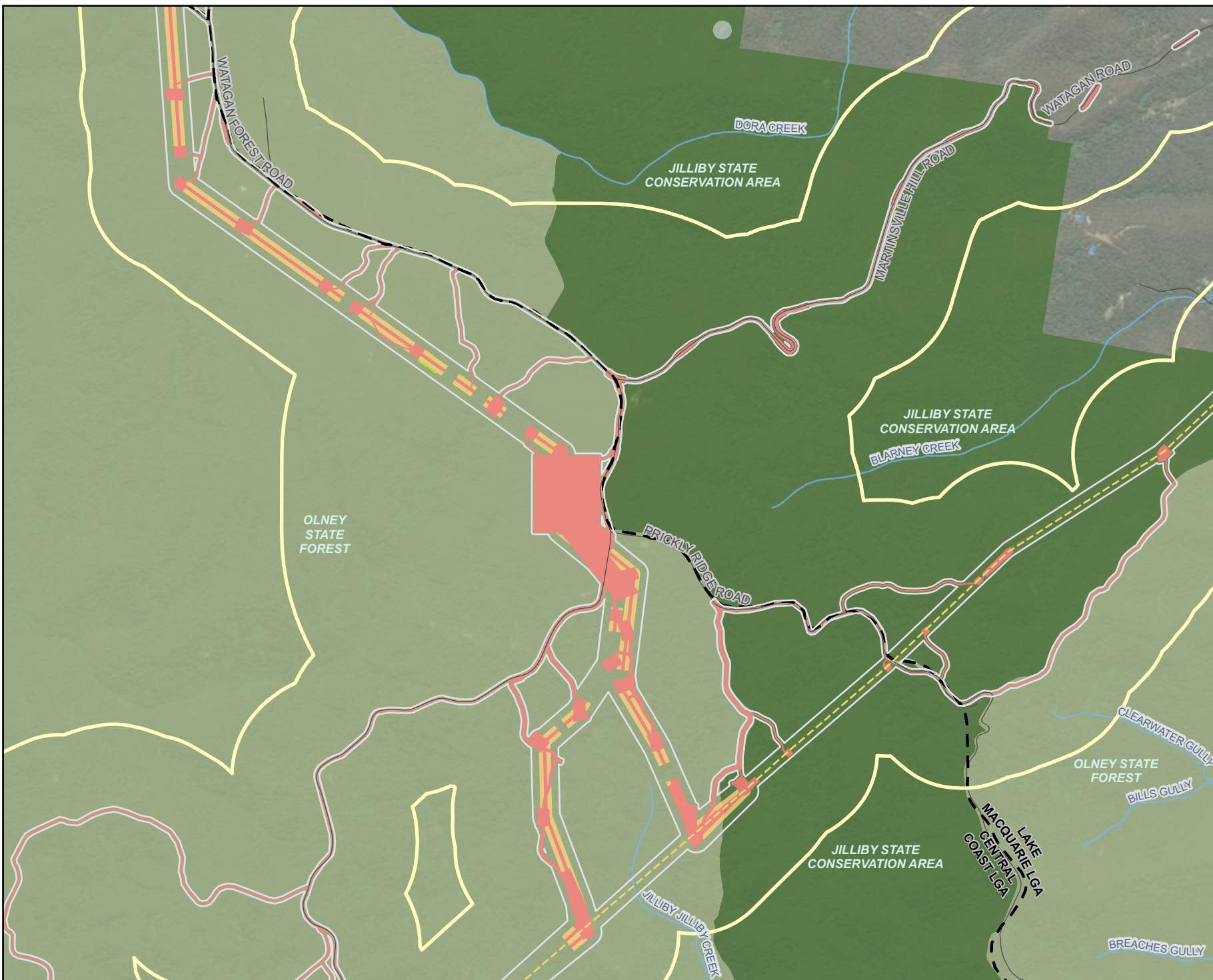
- Assessment area
- Biodiversity study area
- Subject land
- Disturbance A
- Disturbance B
- Category 1
- Existing environment
- Road
- 500 kV transmission line
- Named watercourse
- Waterbody
- NPWS reserve
- State conservation area
- State forest
- Local government area



Coordinate system: GDA2020 MGA Zone 56
Scale ratio correct when printed at A4
GDA 2020 1:30,000 Date: 12/01/2026

Data sources: EMM, Beca, Geoscience Australia, NSW State Government, WSP
World Imagery: Vantor

© WSP Australia Pty Ltd ("WSP"). Copyright in the drawings, information and data recorded ("the information") is the property of WSP. This document and the information are solely for the use of the authorised recipient and this document may not be used, copied or reproduced in whole or part for any purpose other than that which it was supplied by WSP. WSP makes no representation, undertakes no duty and accepts no responsibility to any third party who may use or rely upon this document or the information. NCSI Certified Quality System to ISO 9001. © APPROVED FOR AND ON BEHALF OF WSP Australia Pty Ltd.



Legend

- Assessment area
- Biodiversity study area
- Subject land
- Disturbance A
- Disturbance B
- Disturbance area HZ (hazard high risk trees)
- Existing environment
- Road
- 500 kV transmission line
- Named watercourse
- Waterbody
- NPWS reserve
- State conservation area
- State forest
- Local government area



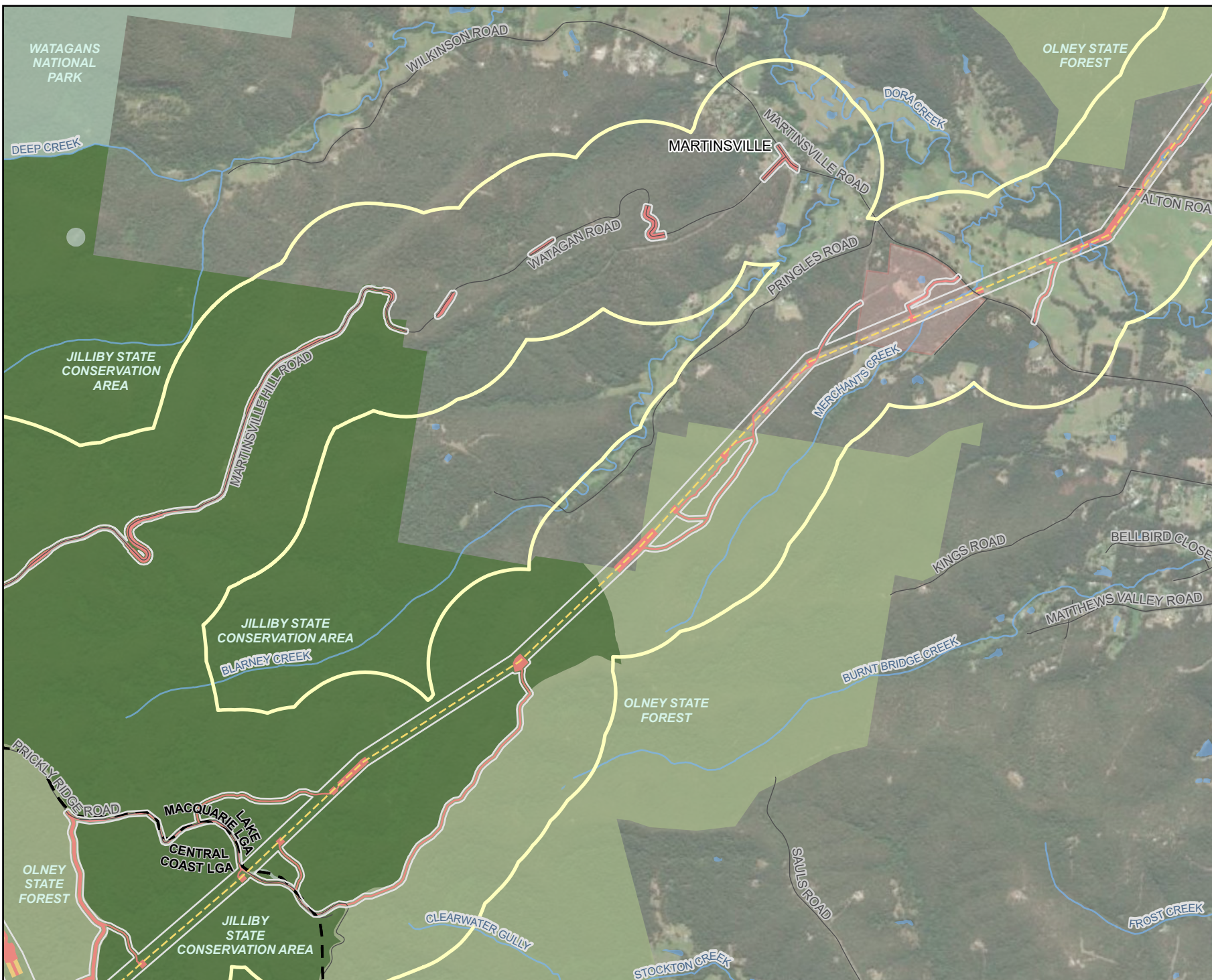
Coordinate system: GDA2020 MGA Zone 56

Scale ratio correct when printed at A4

1:30,000 Date: 12/01/2026

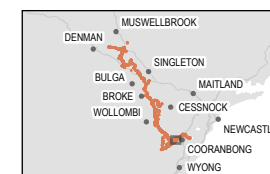
Data sources: EMM, Beca, Geoscience Australia, NSW State Government, WSP
World Imagery: Vantor

© WSP Australia Pty Ltd ("WSP"). Copyright in the drawings, information and data recorded ("the information") is the property of WSP. This document and the information are solely for the use of the authorised recipient and this document may not be used, copied or reproduced in whole or part for any purpose other than that which it was supplied by WSP. WSP makes no representation, undertakes no duty and accepts no responsibility to any third party who may use or rely upon this document or the information. NCSI Certified Quality System to ISO 9001. © APPROVED FOR AND ON BEHALF OF WSP Australia Pty Ltd.



Legend

- Assessment area
- Biodiversity study area
- Subject land
- Disturbance A
- Disturbance B
- Restricted access property
- Existing environment
- Road
- 500 kV transmission line
- Named watercourse
- Waterbody
- NPWS reserve
- State conservation area
- State forest
- Local government area



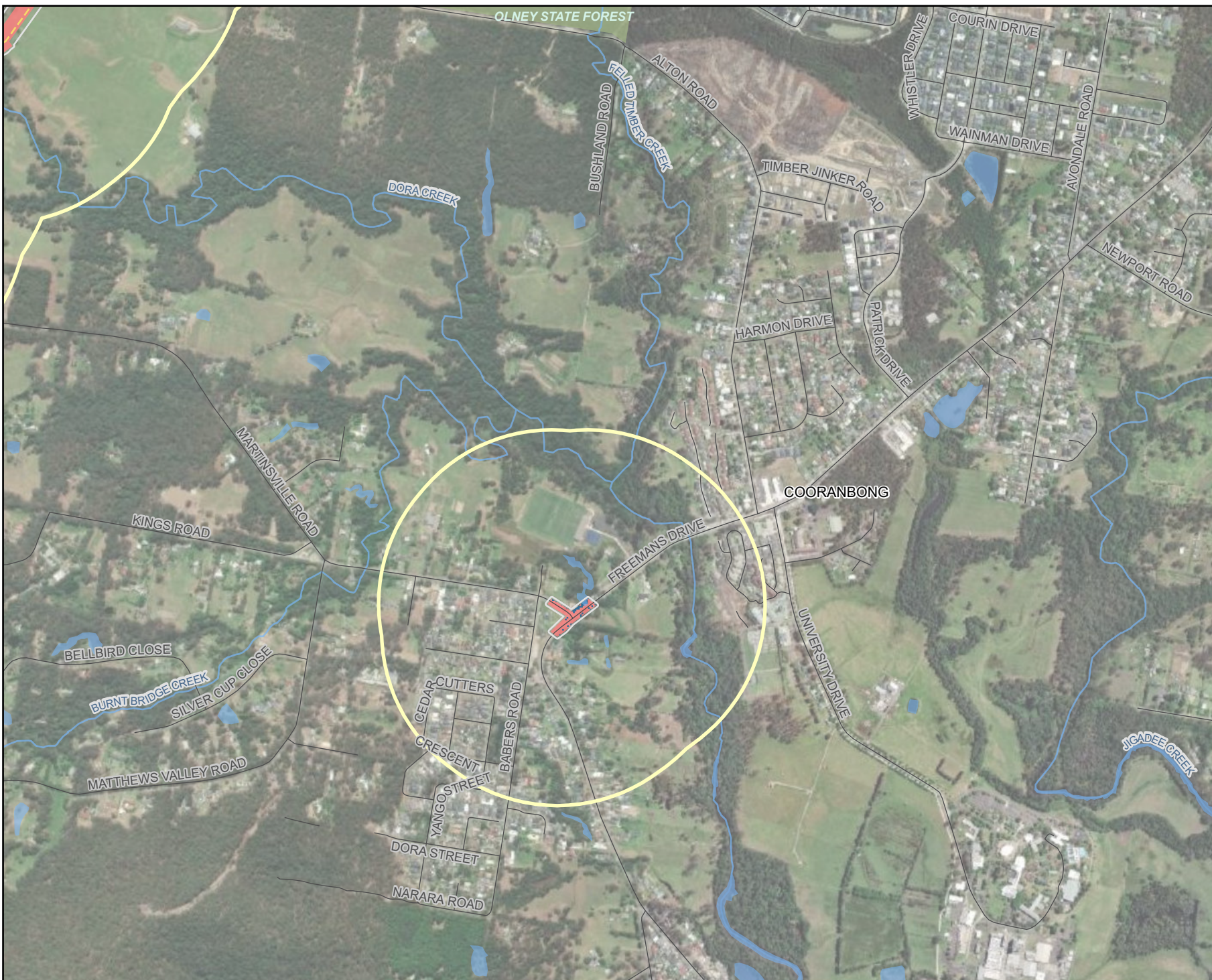
Coordinate system: GDA2020 MGA Zone 56

Scale ratio correct when printed at A4

1:30,000 Date: 12/01/2026

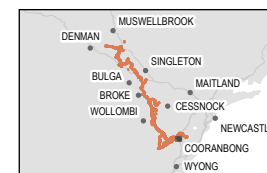
Data sources: EMM, Beca, Geoscience Australia, NSW State Government, WSP
World Imagery: Vantor

© WSP Australia Pty Ltd ("WSP"). Copyright in the drawings, information and data recorded ("the information") is the property of WSP. This document and the information are solely for the use of the authorised recipient and this document may not be used, copied or reproduced in whole or part for any purpose other than that which it was supplied by WSP. WSP makes no representation, undertakes no duty and accepts no responsibility to any third party who may use or rely upon this document or the information. NCSI Certified Quality System to ISO 9001. © APPROVED FOR AND ON BEHALF OF WSP Australia Pty Ltd.



Legend

- Assessment area
- Biodiversity study area
- Subject land
- Disturbance A
- Category 1
- Existing environment
- Road
- 500 kV transmission line
- Named watercourse
- Waterbody
- State forest
- Local government area



Coordinate system: GDA2020 MGA Zone 56

Scale ratio correct when printed at A4



1:15,000 Date: 12/01/2026

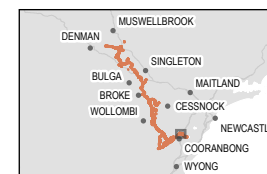
Data sources: EMM, Beca, Geoscience Australia, NSW State Government, WSP
World Imagery: Vantor

© WSP Australia Pty Ltd ("WSP"). Copyright in the drawings, information and data recorded ("the information") is the property of WSP. This document and the information are solely for the use of the authorised recipient and this document may not be used, copied or reproduced in whole or part for any purpose other than that which it was supplied by WSP. WSP makes no representation, undertakes no duty and accepts no responsibility to any third party who may use or rely upon this document or the information. NCSI Certified Quality System to ISO 9001. © APPROVED FOR AND ON BEHALF OF WSP Australia Pty Ltd.



Legend

- Assessment area
- Biodiversity study area
- Subject land
- Disturbance A
- Category 1
- Existing environment
- Road
- - - 330 kV transmission line
- - - 500 kV transmission line
- Named watercourse
- Waterbody
- NPWS reserve
- Flora reserve
- State forest
- Local government area



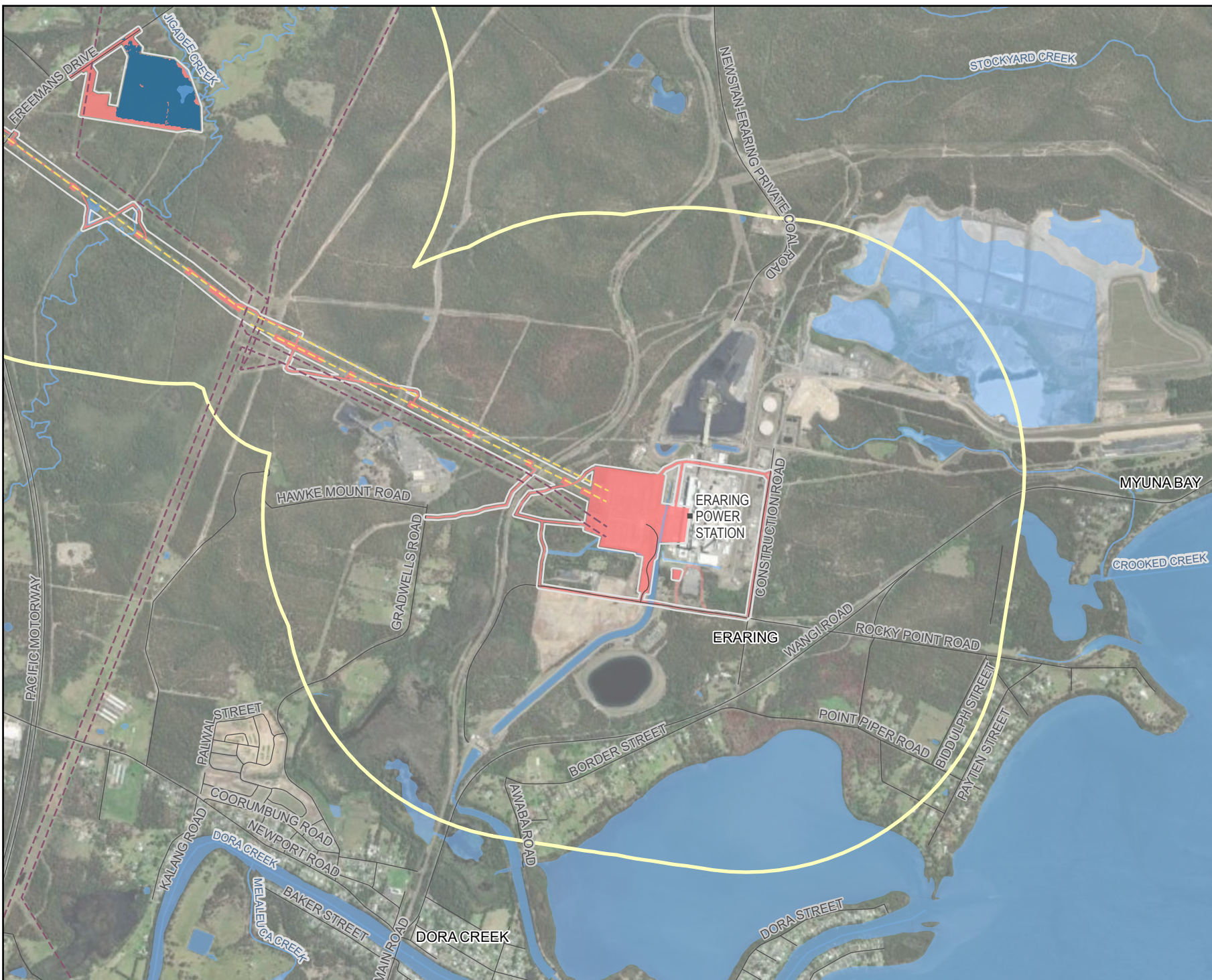
Coordinate system: GDA2020 MGA Zone 56

Scale ratio correct when printed at A4

1:30,000 Date: 12/01/2026

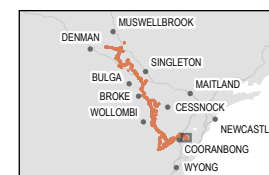
Data sources: EMM, Beca, Geoscience Australia, NSW State Government, WSP
World Imagery: Vantor

© WSP Australia Pty Ltd ("WSP"). Copyright in the drawings, information and data recorded ("the information") is the property of WSP. This document and the information are solely for the use of the authorised recipient and this document may not be used, copied or reproduced in whole or part for any purpose other than that which it was supplied by WSP. WSP makes no representation, undertakes no duty and accepts no responsibility to any third party who may use or rely upon this document or the information. NCSI Certified Quality System to ISO 9001. © APPROVED FOR AND ON BEHALF OF WSP Australia Pty Ltd.



Legend

- ▭ Assessment area
- Biodiversity study area
- Subject land
- Disturbance A
- Category 1
- Restricted access property
- Existing environment
- Road
- Power station
- - 330 kV transmission line
- - 500 kV transmission line
- Named watercourse
- Waterbody
- Local government area



Coordinate system: GDA2020 MGA Zone 56
Scale ratio correct when printed at A4

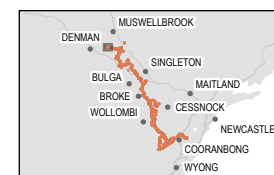
1:30,000 Date: 12/01/2026
Data sources: EMM, Beca, Geoscience Australia, NSW State Government, WSP
World Imagery: Vantor

© WSP Australia Pty Ltd ("WSP"). Copyright in the drawings, information and data recorded ("the information") is the property of WSP. This document and the information are solely for the use of the authorised recipient and this document may not be used, copied or reproduced in whole or part for any purpose other than that which it was supplied by WSP. WSP makes no representation, undertakes no duty and accepts no responsibility to any third party who may use or rely upon this document or the information. NCSI Certified Quality System to ISO 9001. © APPROVED FOR AND ON BEHALF OF WSP Australia Pty Ltd.



Legend

- Biodiversity study area
- Existing environment
- Road
- 500 kV transmission line
- Named watercourse
- Waterbody
- Local government area
- Native vegetation regulatory mapping**
- Category 1-exempt land (draft)
- Category 2-regulated land (draft)
- Category 2-vulnerable regulated land (in-force)
- Category 2-proposed



0 0.25 0.5
Kilometres



Coordinate system: GDA2020 MGA Zone 56

Scale ratio correct when printed at A4

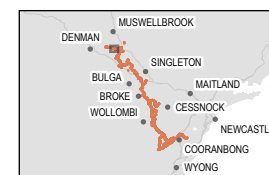
1:25,000 Date: 21/01/2026
Data sources: EMM, Beca, Geoscience Australia, NSW State Government, WSP
World Imagery: Vantor

© WSP Australia Pty Ltd ("WSP"). Copyright in the drawings, information and data recorded ("the information") is the property of WSP. This document and the information are solely for the use of the authorised recipient and this document may not be used, copied or reproduced in whole or part for any purpose other than that which it was supplied by WSP. WSP makes no representation, undertakes no duty and accepts no responsibility to any third party who may use or rely upon this document or the information. NCSI Certified Quality System to ISO 9001. © APPROVED FOR AND ON BEHALF OF WSP Australia Pty Ltd.



Legend

- Biodiversity study area
- 500 kV transmission line
- Named watercourse
- Waterbody
- Local government area
- Native vegetation regulatory mapping
- Category 1-exempt land (draft)
- Category 2-regulated land (draft)
- Category 2-vulnerable regulated land (in-force)
- Category 2-sensitive regulated land (in-force)
- Category 2-sensitive and vulnerable regulated lands areas of overlap (in-force)
- Category 2-proposed
- Land excluded from the LLS Act



Coordinate system: GDA2020 MGA Zone 56

Scale ratio correct when printed at A4



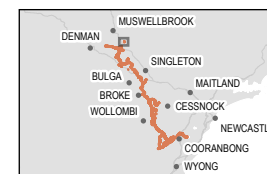
1:25,000 Date: 21/01/2026

Data sources: EMM, Beca, Geoscience Australia, NSW State Government, WSP World Imagery: Vantor

© WSP Australia Pty Ltd ("WSP"). Copyright in the drawings, information and data recorded ("the information") is the property of WSP. This document and the information are solely for the use of the authorised recipient and this document may not be used, copied or reproduced in whole or part for any purpose other than that which it was supplied by WSP. WSP makes no representation, undertakes no duty and accepts no responsibility to any third party who may use or rely upon this document or the information. NCSI Certified Quality System to ISO 9001. © APPROVED FOR AND ON BEHALF OF WSP Australia Pty Ltd.

Legend

- Biodiversity study area
- Existing environment
- Road
- - 330 kV transmission line
- Named watercourse
- Waterbody
- Local government area
- Native vegetation regulatory mapping
- Land excluded from the LLS Act



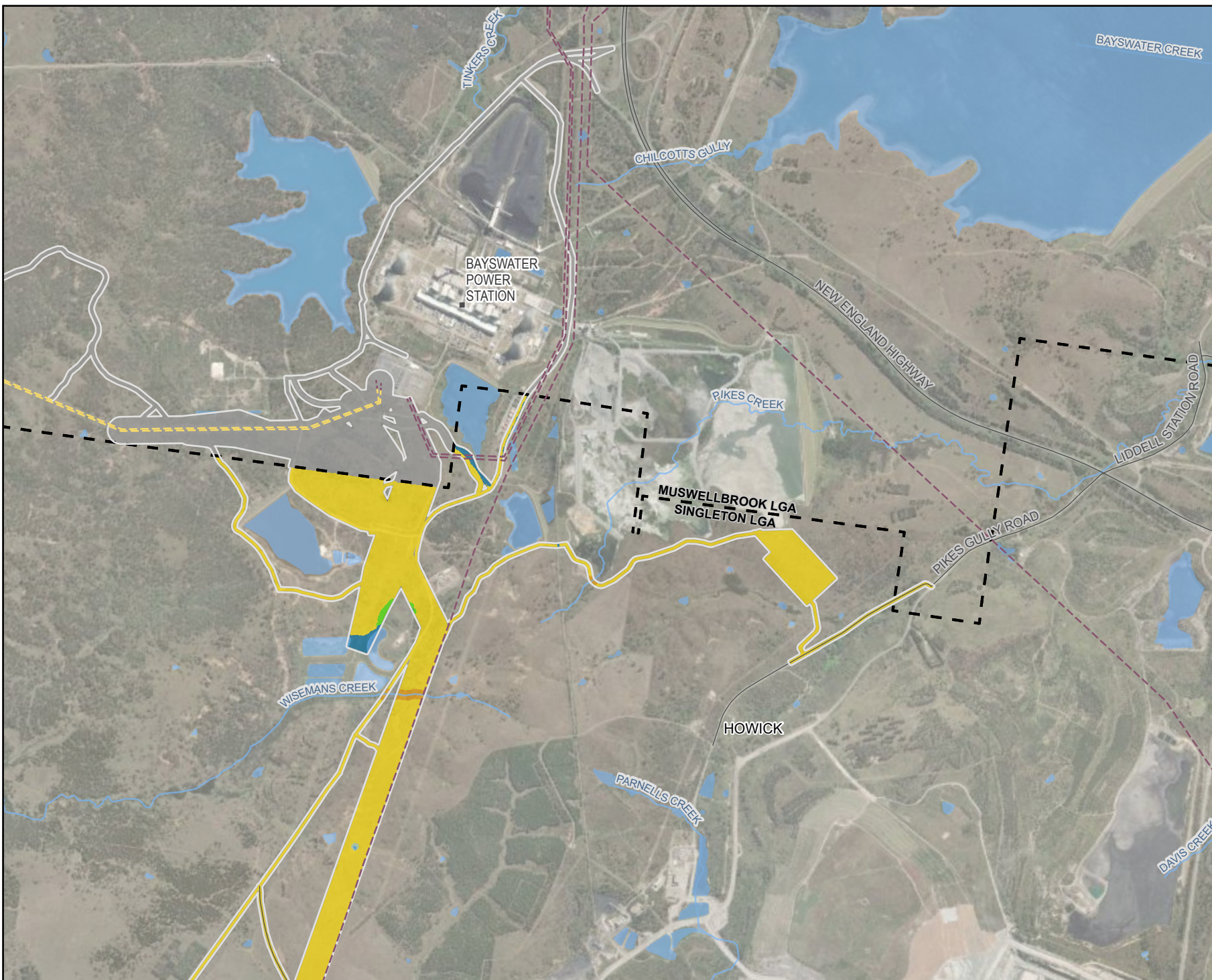
Coordinate system: GDA2020 MGA Zone 56

Scale ratio correct when printed at A4

GDA 2020 1:30,000 Date: 21/01/2026

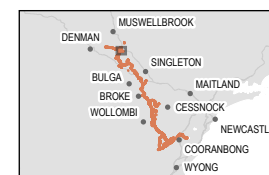
Data sources: EMM, Beca, Geoscience Australia, NSW State Government, WSP World Imagery: Vantor

© WSP Australia Pty Ltd ("WSP"). Copyright in the drawings, information and data recorded ("the information") is the property of WSP. This document and the information are solely for the use of the authorised recipient and this document may not be used, copied or reproduced in whole or part for any purpose other than that which it was supplied by WSP. WSP makes no representation, undertakes no duty and accepts no responsibility to any third party who may use or rely upon this document or the information. NCSI Certified Quality System to ISO 9001. © APPROVED FOR AND ON BEHALF OF WSP Australia Pty Ltd.



Legend

- Biodiversity study area
- Existing environment
- Road
- Power station
- - - 330 kV transmission line
- - - 500 kV transmission line
- Named watercourse
- Waterbody
- Local government area
- Native vegetation regulatory mapping
- Category 1-exempt land (draft)
- Category 2-regulated land (draft)
- Category 2-vulnerable regulated land (in-force)
- Category 2-proposed
- Land excluded from the LLS Act



Coordinate system: GDA2020 MGA Zone 56

Scale ratio correct when printed at A4

GDA 2020 1:30,000 Date: 21/01/2026

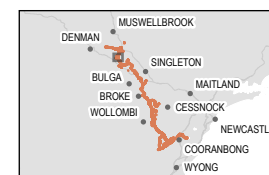
Data sources: EMM, Beca, Geoscience Australia, NSW State Government, WSP
World Imagery: Vantor

© WSP Australia Pty Ltd ("WSP"). Copyright in the drawings, information and data recorded ("the information") is the property of WSP. This document and the information are solely for the use of the authorised recipient and this document may not be used, copied or reproduced in whole or part for any purpose other than that which it was supplied by WSP. WSP makes no representation, undertakes no duty and accepts no responsibility to any third party who may use or rely upon this document or the information. NCSI Certified Quality System to ISO 9001. © APPROVED FOR AND ON BEHALF OF WSP Australia Pty Ltd.



Legend

- Biodiversity study area
- Existing environment
- Road
- - - 330 kV transmission line
- Named watercourse
- Waterbody
- Local government area
- Native vegetation regulatory mapping
- Category 1-exempt land (draft)
- Category 2-regulated land (draft)
- Category 2-vulnerable regulated land (in-force)



Coordinate system: GDA2020 MGA Zone 56

Scale ratio correct when printed at A4

GDA 2020 1:30,000 Date: 21/01/2026

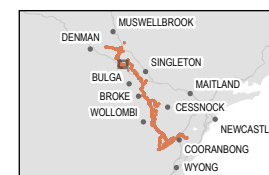
Data sources: EMM, Beca, Geoscience Australia, NSW State Government, WSP World Imagery: Vantor

© WSP Australia Pty Ltd ("WSP"). Copyright in the drawings, information and data recorded ("the information") is the property of WSP. This document and the information are solely for the use of the authorised recipient and this document may not be used, copied or reproduced in whole or part for any purpose other than that which it was supplied by WSP. WSP makes no representation, undertakes no duty and accepts no responsibility to any third party who may use or rely upon this document or the information. NCSI Certified Quality System to ISO 9001. © APPROVED FOR AND ON BEHALF OF WSP Australia Pty Ltd.



Legend

- Biodiversity study area
- Existing environment
- Road
- - 330 kV transmission line
- Named watercourse
- Waterbody
- Local government area
- Native vegetation regulatory mapping
- Category 1-exempt land (draft)
- Category 2-regulated land (draft)
- Category 2-vulnerable regulated land (in-force)
- Category 2-proposed
- Land excluded from the LLS Act



Coordinate system: GDA2020 MGA Zone 56
Scale ratio correct when printed at A4

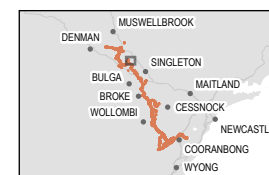
GDA 2020 1:30,000 Date: 21/01/2026
Data sources: EMM, Beca, Geoscience Australia, NSW State Government, WSP World Imagery: Vantor

© WSP Australia Pty Ltd ("WSP"). Copyright in the drawings, information and data recorded ("the information") is the property of WSP. This document and the information are solely for the use of the authorised recipient and this document may not be used, copied or reproduced in whole or part for any purpose other than that which it was supplied by WSP. WSP makes no representation, undertakes no duty and accepts no responsibility to any third party who may use or rely upon this document or the information. NCSI Certified Quality System to ISO 9001. © APPROVED FOR AND ON BEHALF OF WSP Australia Pty Ltd.



Legend

- Biodiversity study area
- Existing environment
- Road
- - - 330 kV transmission line
- Named watercourse
- Waterbody
- Local government area
- Native vegetation regulatory mapping
- Category 1-exempt land (draft)
- Category 2-regulated land (draft)
- Category 2-vulnerable regulated land (in-force)
- Category 2-proposed

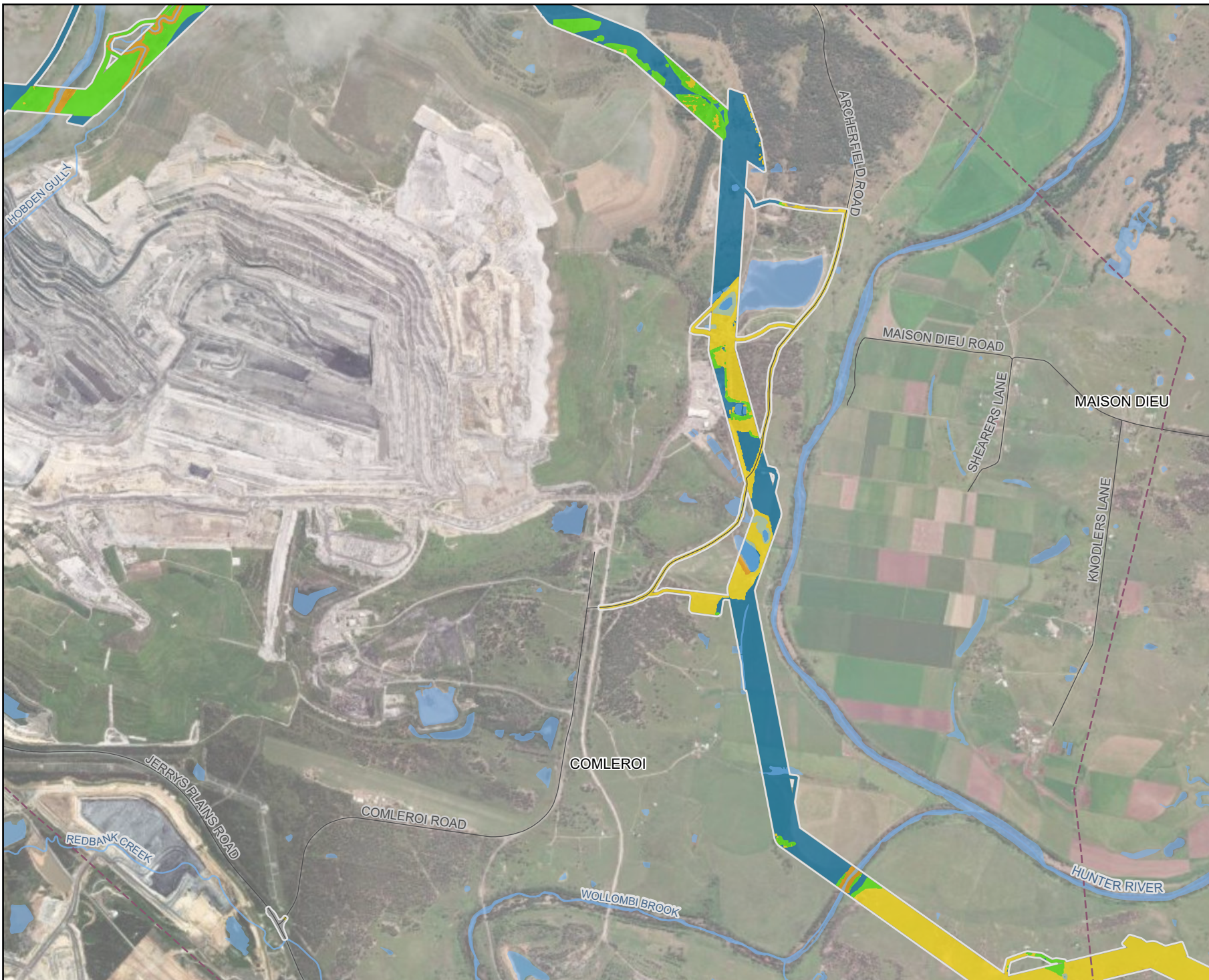


Coordinate system: GDA2020 MGA Zone 56

Scale ratio correct when printed at A4

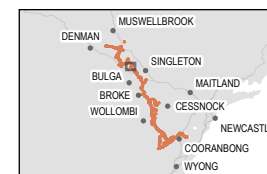
1:30,000 Date: 21/01/2026
Data sources: EMM, Beca, Geoscience Australia, NSW State Government, WSP World Imagery: Vantor

© WSP Australia Pty Ltd ("WSP"). Copyright in the drawings, information and data recorded ("the information") is the property of WSP. This document and the information are solely for the use of the authorised recipient and this document may not be used, copied or reproduced in whole or part for any purpose other than that which it was supplied by WSP. WSP makes no representation, undertakes no duty and accepts no responsibility to any third party who may use or rely upon this document or the information. NCSI Certified Quality System to ISO 9001. © APPROVED FOR AND ON BEHALF OF WSP Australia Pty Ltd.



Legend

- Biodiversity study area
- Existing environment
- Road
- - - 330 kV transmission line
- Named watercourse
- Waterbody
- Local government area
- Native vegetation regulatory mapping
- Category 1-exempt land (draft)
- Category 2-regulated land (draft)
- Category 2-vulnerable regulated land (in-force)
- Category 2-proposed
- Land excluded from the LLS Act



Coordinate system: GDA2020 MGA Zone 56

Scale ratio correct when printed at A4



1:30,000 Date: 21/01/2026

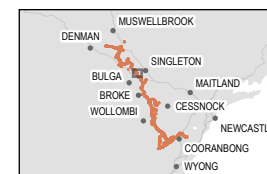
Data sources: EMM, Beca, Geoscience Australia, NSW State Government, WSP World Imagery, Vantor

© WSP Australia Pty Ltd ("WSP"). Copyright in the drawings, information and data recorded ("the information") is the property of WSP. This document and the information are solely for the use of the authorised recipient and this document may not be used, copied or reproduced in whole or part for any purpose other than that which it was supplied by WSP. WSP makes no representation, undertakes no duty and accepts no responsibility to any third party who may use or rely upon this document or the information. NCSI Certified Quality System to ISO 9001. © APPROVED FOR AND ON BEHALF OF WSP Australia Pty Ltd.



Legend

- Biodiversity study area
- Existing environment
- Road
- - - 330 kV transmission line
- Named watercourse
- Waterbody
- Local government area
- Native vegetation regulatory mapping
- Category 1-exempt land (draft)
- Category 2-regulated land (draft)
- Category 2-vulnerable regulated land (in-force)
- Category 2-proposed
- Land excluded from the LLS Act



Coordinate system: GDA2020 MGA Zone 56

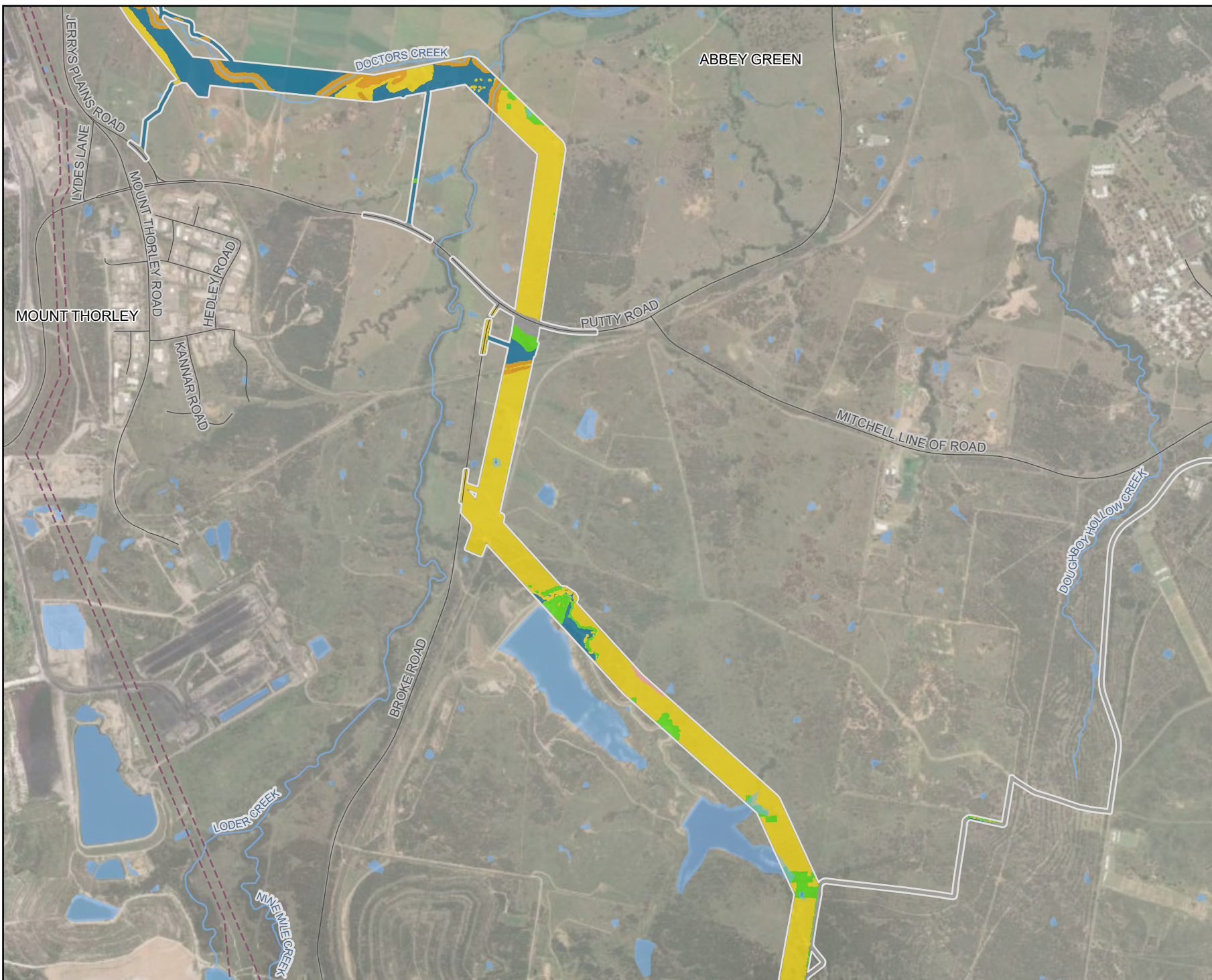
Scale ratio correct when printed at A4



1:30,000 Date: 21/01/2026

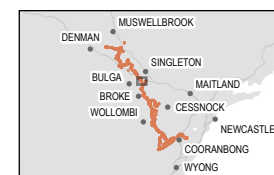
Data sources: EMM, Beca, Geoscience Australia, NSW State Government, WSP World Imagery: Vantor

© WSP Australia Pty Ltd ("WSP"). Copyright in the drawings, information and data recorded ("the information") is the property of WSP. This document and the information are solely for the use of the authorised recipient and this document may not be used, copied or reproduced in whole or part for any purpose other than that which it was supplied by WSP. WSP makes no representation, undertakes no duty and accepts no responsibility to any third party who may use or rely upon this document or the information. NCSI Certified Quality System to ISO 9001. © APPROVED FOR AND ON BEHALF OF WSP Australia Pty Ltd.



Legend

- Biodiversity study area
- Existing environment
- Road
- - - 330 kV transmission line
- Named watercourse
- Waterbody
- Local government area
- Native vegetation regulatory mapping
- Category 1-exempt land (draft)
- Category 2-regulated land (draft)
- Category 2-vulnerable regulated land (in-force)
- Category 2-sensitive regulated land (in-force)
- Category 2-proposed
- Land excluded from the LLS Act



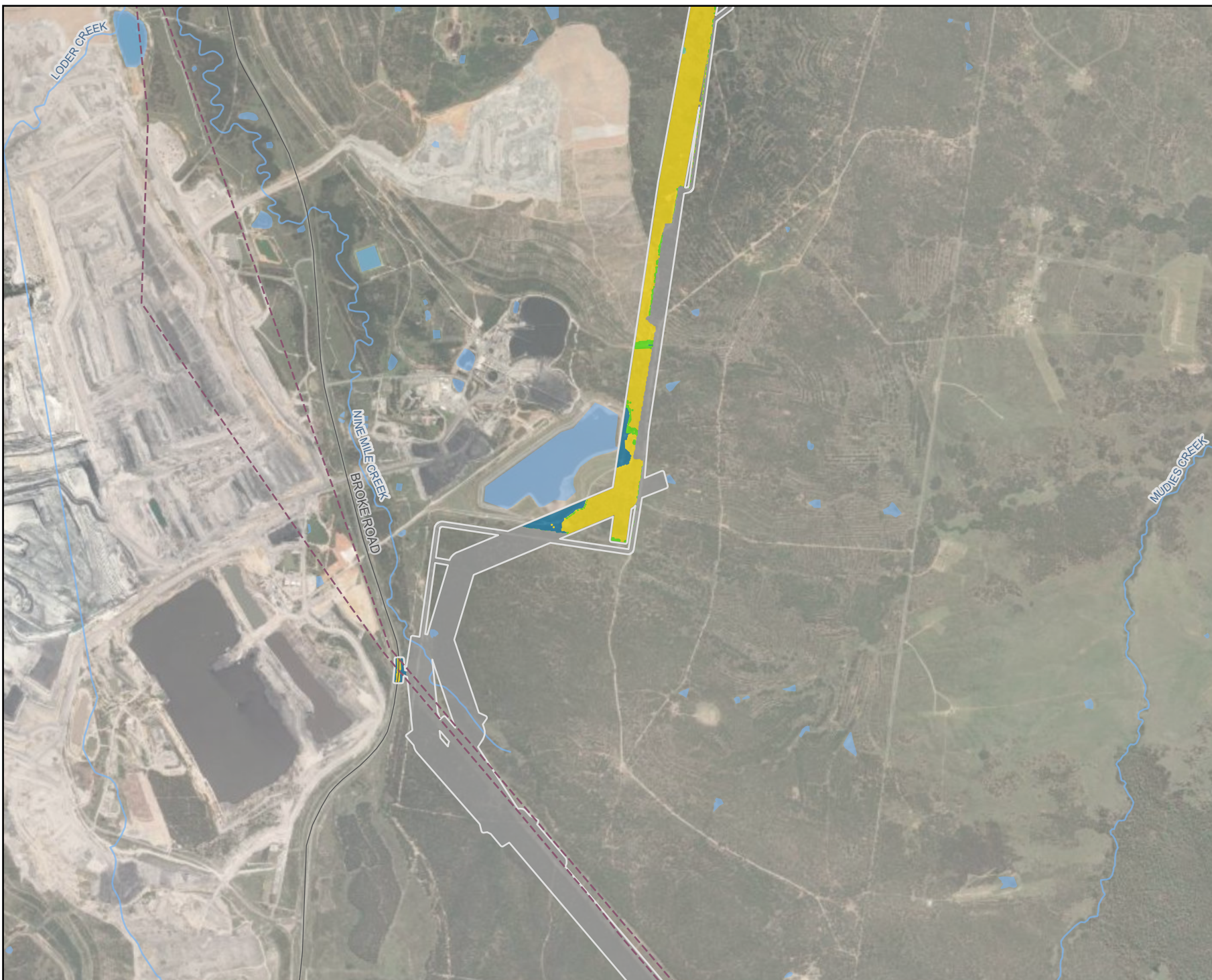
Coordinate system: GDA2020 MGA Zone 56

Scale ratio correct when printed at A4

1:30,000 Date: 21/01/2026

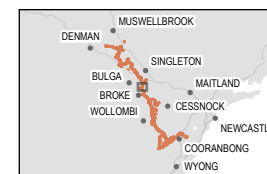
Data sources: EMM, Beca, Geoscience Australia, NSW State Government, WSP World Imagery: Vantor

© WSP Australia Pty Ltd ("WSP"). Copyright in the drawings, information and data recorded ("the information") is the property of WSP. This document and the information are solely for the use of the authorised recipient and this document may not be used, copied or reproduced in whole or part for any purpose other than that which it was supplied by WSP. WSP makes no representation, undertakes no duty and accepts no responsibility to any third party who may use or rely upon this document or the information. NCSI Certified Quality System to ISO 9001. © APPROVED FOR AND ON BEHALF OF WSP Australia Pty Ltd.



Legend

- Biodiversity study area
- Existing environment
- Road
- - 330 kV transmission line
- Named watercourse
- Waterbody
- Local government area
- Native vegetation regulatory mapping
- Category 1-exempt land (draft)
- Category 2-regulated land (draft)
- Category 2-vulnerable regulated land (in-force)
- Category 2-proposed
- Land excluded from the LLS Act



Coordinate system: GDA2020 MGA Zone 56

Scale ratio correct when printed at A4

GDA 2020 1:30,000 Date: 21/01/2026

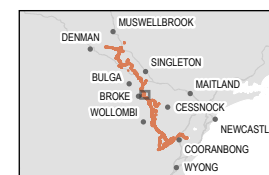
Data sources: EMM, Beca, Geoscience Australia, NSW State Government, WSP
World Imagery: Vantor

© WSP Australia Pty Ltd ("WSP"). Copyright in the drawings, information and data recorded ("the information") is the property of WSP. This document and the information are solely for the use of the authorised recipient and this document may not be used, copied or reproduced in whole or part for any purpose other than that which it was supplied by WSP. WSP makes no representation, undertakes no duty and accepts no responsibility to any third party who may use or rely upon this document or the information. NCSI Certified Quality System to ISO 9001. © APPROVED FOR AND ON BEHALF OF WSP Australia Pty Ltd.



Legend

- Biodiversity study area
- Existing environment
- Road
- - 330 kV transmission line
- Named watercourse
- Waterbody
- State forest
- Local government area
- Native vegetation regulatory mapping
- Category 1-exempt land (draft)
- Category 2-regulated land (draft)
- Category 2-proposed
- Land excluded from the LLS Act



Coordinate system: GDA2020 MGA Zone 56
Scale ratio correct when printed at A4

1:30,000 Date: 21/01/2026

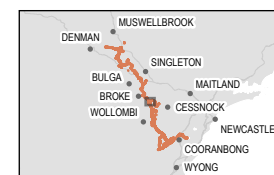
Data sources: EMM, Beca, Geoscience Australia, NSW State Government, WSP
World Imagery: Vantor

© WSP Australia Pty Ltd ("WSP"). Copyright in the drawings, information and data recorded ("the information") is the property of WSP. This document and the information are solely for the use of the authorised recipient and this document may not be used, copied or reproduced in whole or part for any purpose other than that which it was supplied by WSP. WSP makes no representation, undertakes no duty and accepts no responsibility to any third party who may use or rely upon this document or the information. NCSI Certified Quality System to ISO 9001. © APPROVED FOR AND ON BEHALF OF WSP Australia Pty Ltd.



Legend

- Biodiversity study area
- Existing environment
- Road
- Named watercourse
- Waterbody
- State forest
- Local government area
- Native vegetation regulatory mapping
- Category 2-regulated land (draft)
- Category 2-vulnerable regulated land (in-force)
- Land excluded from the LLS Act

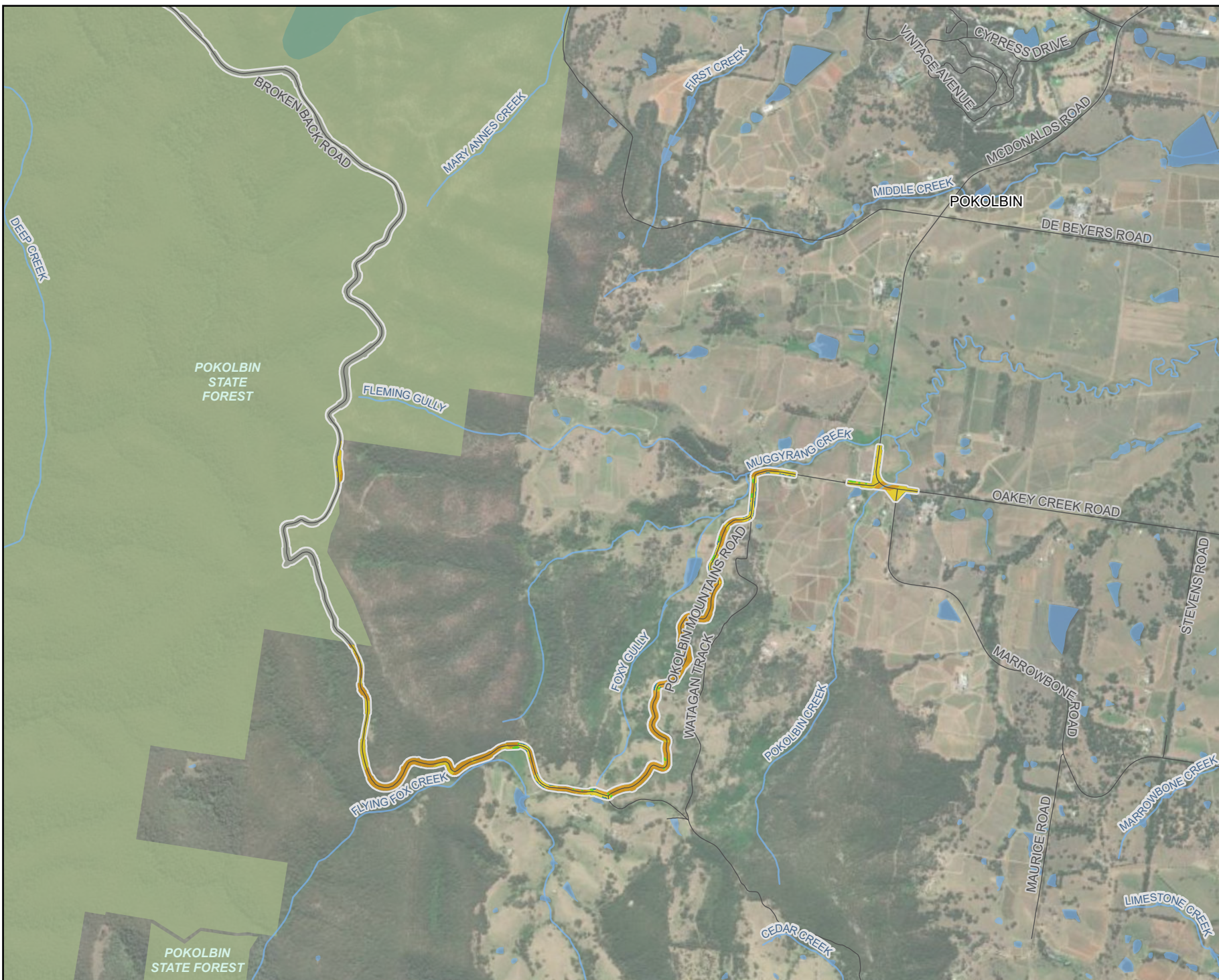


Coordinate system: GDA2020 MGA Zone 56
Scale ratio correct when printed at A4

1:30,000 Date: 21/01/2026

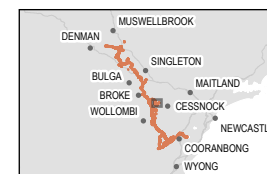
Data sources: EMM, Beca, Geoscience Australia, NSW State Government, WSP
World Imagery: Vantor

© WSP Australia Pty Ltd ("WSP"). Copyright in the drawings, information and data recorded ("the information") is the property of WSP. This document and the information are solely for the use of the authorised recipient and this document may not be used, copied or reproduced in whole or part for any purpose other than that which it was supplied by WSP. WSP makes no representation, undertakes no duty and accepts no responsibility to any third party who may use or rely upon this document or the information. NCSI Certified Quality System to ISO 9001. © APPROVED FOR AND ON BEHALF OF WSP Australia Pty Ltd.



Legend

- Biodiversity study area
- Existing environment
- Road
- Named watercourse
- Waterbody
- Flora reserve
- State forest
- Local government area
- Native vegetation regulatory mapping
- Category 1-exempt land (draft)
- Category 2-regulated land (draft)
- Category 2-vulnerable regulated land (in-force)
- Category 2-proposed
- Land excluded from the LLS Act



Coordinate system: GDA2020 MGA Zone 56

Scale ratio correct when printed at A4

1:30,000 Date: 21/01/2026

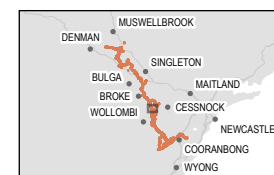
Data sources: EMM, Beca, Geoscience Australia, NSW State Government, WSP World Imagery: Vantor

© WSP Australia Pty Ltd ("WSP"). Copyright in the drawings, information and data recorded ("the information") is the property of WSP. This document and the information are solely for the use of the authorised recipient and this document may not be used, copied or reproduced in whole or part for any purpose other than that which it was supplied by WSP. WSP makes no representation, undertakes no duty and accepts no responsibility to any third party who may use or rely upon this document or the information. NCSI Certified Quality System to ISO 9001. © APPROVED FOR AND ON BEHALF OF WSP Australia Pty Ltd.



Legend

- Biodiversity study area
- Existing environment
- Road
- Named watercourse
- Waterbody
- NPWS reserve
- State forest
- Local government area
- Native vegetation regulatory mapping
- Category 1-exempt land (draft)
- Category 2-regulated land (draft)
- Category 2-vulnerable regulated land (in-force)
- Category 2-proposed
- Land excluded from the LLS Act



Coordinate system: GDA2020 MGA Zone 56
Scale ratio correct when printed at A4

GDA 2020 1:30,000 Date: 21/01/2026

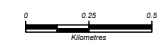
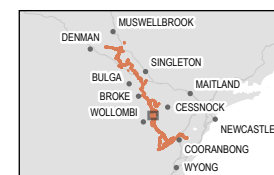
Data sources: EMM, Beca, Geoscience Australia, NSW State Government, WSP World Imagery: Vantor

© WSP Australia Pty Ltd ("WSP"). Copyright in the drawings, information and data recorded ("the information") is the property of WSP. This document and the information are solely for the use of the authorised recipient and this document may not be used, copied or reproduced in whole or part for any purpose other than that which it was supplied by WSP. WSP makes no representation, undertakes no duty and accepts no responsibility to any third party who may use or rely upon this document or the information. NCSI Certified Quality System to ISO 9001. © APPROVED FOR AND ON BEHALF OF WSP Australia Pty Ltd.

Figure 14.6
Excluded impacts
Page 16 of 24



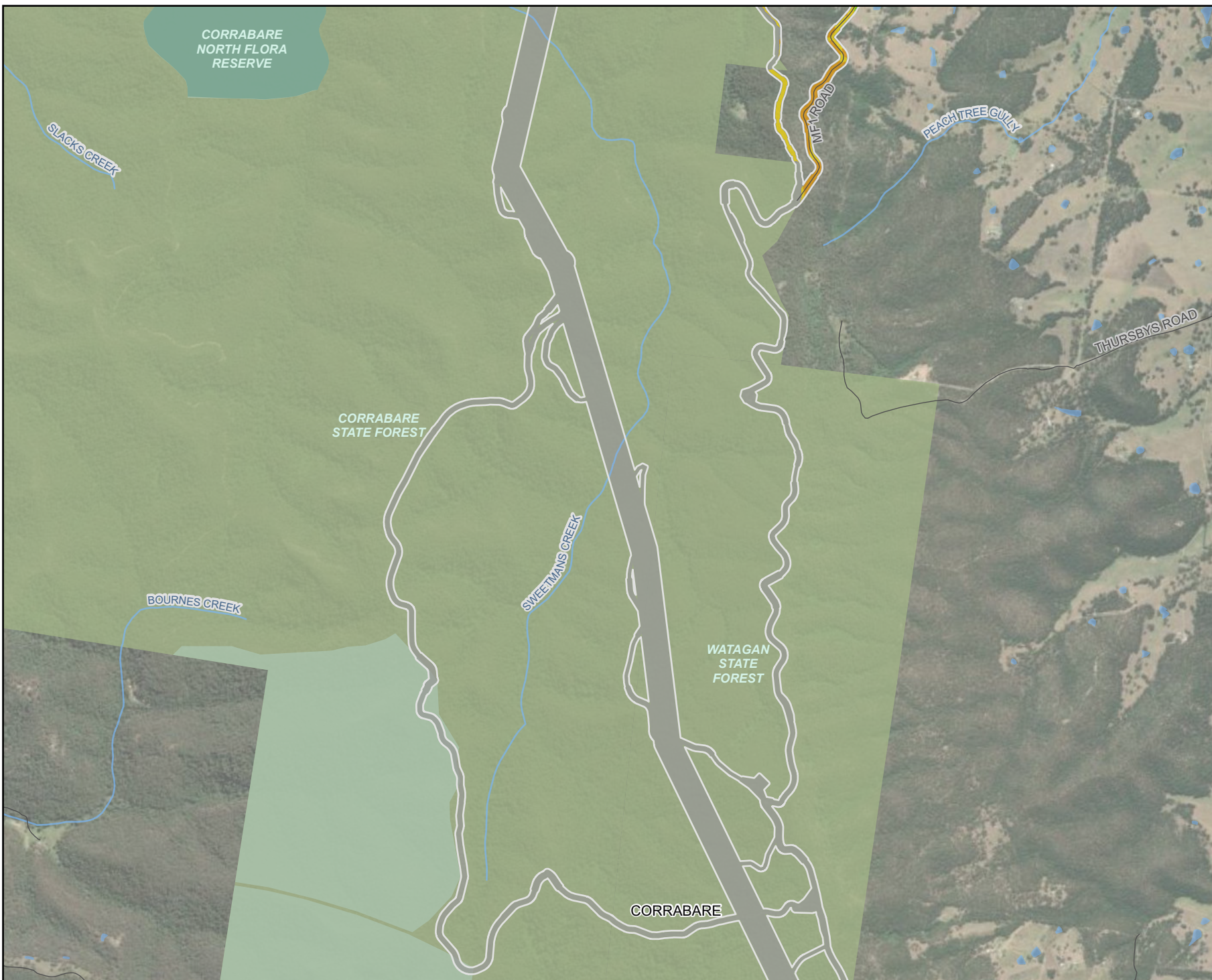
- Legend**
- Biodiversity study area
 - Existing environment
 - Road
 - Named watercourse
 - Waterbody
 - NPWS reserve
 - Flora reserve
 - State forest
 - Local government area
 - Native vegetation regulatory mapping
 - Category 1-exempt land (draft)
 - Category 2-regulated land (draft)
 - Category 2-vulnerable regulated land (in-force)
 - Category 2-proposed
 - Land excluded from the LLS Act



Coordinate system: GDA2020 MGA Zone 56
Scale ratio correct when printed at A4


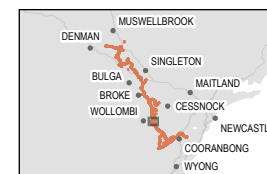
GDA 2020 1:30,000 Date: 21/01/2026
Data sources: EMM, Beca, Geoscience Australia, NSW State Government, WSP
World Imagery: Vantor

© WSP Australia Pty Ltd (WSP). Copyright in the drawings, information and data recorded ("the information") is the property of WSP. This document and the information are solely for the use of the authorised recipient and this document may not be used, copied or reproduced in whole or part for any purpose other than that which it was supplied by WSP. WSP makes no representation, undertakes no duty and accepts no responsibility to any third party who may use or rely upon this document or the information. NCSI Certified Quality System to ISO 9001. © APPROVED FOR AND ON BEHALF OF WSP Australia Pty Ltd.



Legend

- Biodiversity study area
- Existing environment
- Road
- Named watercourse
- Waterbody
- NPWS reserve
- Flora reserve
- State forest
- Local government area
- Native vegetation regulatory mapping
- Category 2-regulated land (draft)
- Category 2-vulnerable regulated land (in-force)
- Category 2-proposed
- Land excluded from the LLS Act



Coordinate system: GDA2020 MGA Zone 56

Scale ratio correct when printed at A4



1:30,000 Date: 21/01/2026

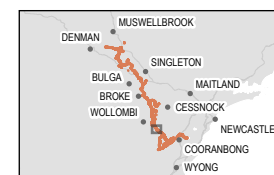
Data sources: EMM, Beca, Geoscience Australia, NSW State Government, WSP
World Imagery: Vantor

© WSP Australia Pty Ltd ("WSP"). Copyright in the drawings, information and data recorded ("the information") is the property of WSP. This document and the information are solely for the use of the authorised recipient and this document may not be used, copied or reproduced in whole or part for any purpose other than that which it was supplied by WSP. WSP makes no representation, undertakes no duty and accepts no responsibility to any third party who may use or rely upon this document or the information. NCSI Certified Quality System to ISO 9001. © APPROVED FOR AND ON BEHALF OF WSP Australia Pty Ltd.



Legend

- Biodiversity study area
- Existing environment
- Road
- Named watercourse
- Waterbody
- NPWS reserve
- State forest
- Local government area
- Native vegetation regulatory mapping
- Category 2-regulated land (draft)
- Category 2-vulnerable regulated land (in-force)
- Land excluded from the LLS Act



Coordinate system: GDA2020 MGA Zone 56

Scale ratio correct when printed at A4

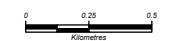
1:30,000 Date: 21/01/2026

Data sources: EMM, Beca, Geoscience Australia, NSW State Government, WSP World Imagery: Vantor

© WSP Australia Pty Ltd ("WSP"). Copyright in the drawings, information and data recorded ("the information") is the property of WSP. This document and the information are solely for the use of the authorised recipient and this document may not be used, copied or reproduced in whole or part for any purpose other than that which it was supplied by WSP. WSP makes no representation, undertakes no duty and accepts no responsibility to any third party who may use or rely upon this document or the information. NCSI Certified Quality System to ISO 9001. © APPROVED FOR AND ON BEHALF OF WSP Australia Pty Ltd.



- Legend**
- Biodiversity study area
 - Existing environment
 - Road
 - Named watercourse
 - Waterbody
 - NPWS reserve
 - State conservation area
 - Flora reserve
 - State forest
 - Local government area
 - Native vegetation regulatory mapping
 - Category 2-regulated land (draft)
 - Category 2-vulnerable regulated land (in-force)
 - Land excluded from the LLS Act

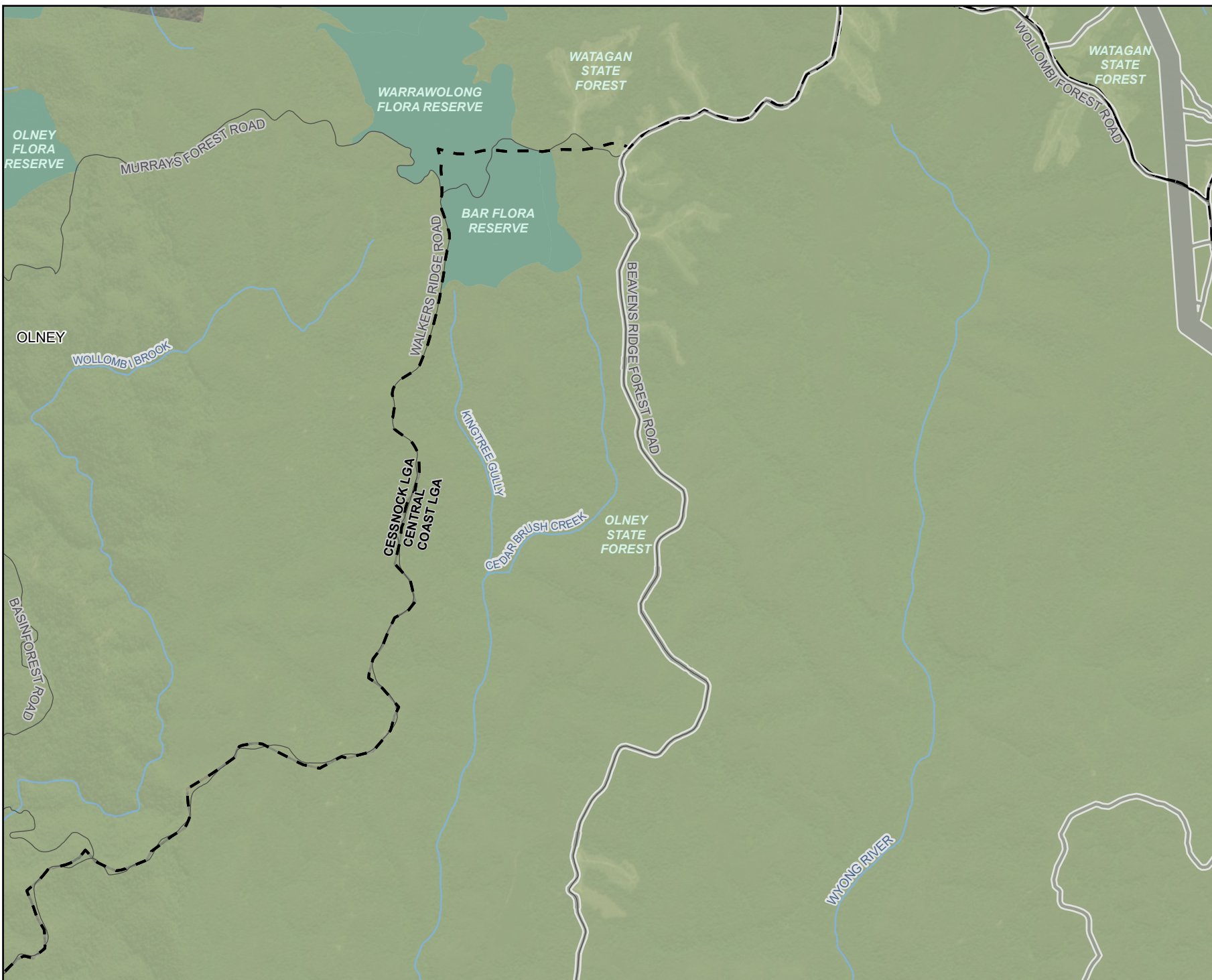


Coordinate system: GDA2020 MGA Zone 56
Scale ratio correct when printed at A4

1:30,000 Date: 21/01/2026

Data sources: EMM, Beca, Geoscience Australia, NSW State Government, WSP
World Imagery: Vantor

© WSP Australia Pty Ltd ("WSP"). Copyright in the drawings, information and data recorded ("the information") is the property of WSP. This document and the information are solely for the use of the authorised recipient and this document may not be used, copied or reproduced in whole or part for any purpose other than that which it was supplied by WSP. WSP makes no representation, undertakes no duty and accepts no responsibility to any third party who may use or rely upon this document or the information. NCSI Certified Quality System to ISO 9001. © APPROVED FOR AND ON BEHALF OF WSP Australia Pty Ltd.



Legend

- Biodiversity study area
- Existing environment
- Road
- Named watercourse
- NPWS reserve
- Flora reserve
- State forest
- Local government area
- Native vegetation regulatory mapping
- Land excluded from the LLS Act



Coordinate system: GDA2020 MGA Zone 56
Scale ratio correct when printed at A4

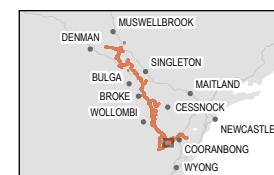
1:40,000 Date: 21/01/2026
Data sources: EMM, Beca, Geoscience Australia, NSW State Government, WSP
World Imagery: Earthstar Geographics

© WSP Australia Pty Ltd ("WSP"). Copyright in the drawings, information and data recorded ("the information") is the property of WSP. This document and the information are solely for the use of the authorised recipient and this document may not be used, copied or reproduced in whole or part for any purpose other than that which it was supplied by WSP. WSP makes no representation, undertakes no duty and accepts no responsibility to any third party who may use or rely upon this document or the information. NCSI Certified Quality System to ISO 9001. © APPROVED FOR AND ON BEHALF OF WSP Australia Pty Ltd.



Legend

- Biodiversity study area
- Existing environment
- Road
- 500 kV transmission line
- Named watercourse
- Waterbody
- NPWS reserve
- State conservation area
- State forest
- Local government area
- Native vegetation regulatory mapping
- Land excluded from the LLS Act



0 0.25 0.5
Kilometres



Coordinate system: GDA2020 MGA Zone 56

Scale ratio correct when printed at A4



1:30,000 Date: 21/01/2026

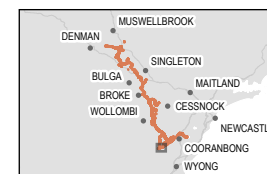
Data sources: EMM, Beca, Geoscience Australia, NSW State Government, WSP
World Imagery: Vantor

© WSP Australia Pty Ltd (WSP). Copyright in the drawings, information and data recorded ("the information") is the property of WSP. This document and the information are solely for the use of the authorised recipient and this document may not be used, copied or reproduced in whole or part for any purpose other than that which it was supplied by WSP. WSP makes no representation, undertakes no duty and accepts no responsibility to any third party who may use or rely upon this document or the information. NCSI Certified Quality System to ISO 9001. © APPROVED FOR AND ON BEHALF OF WSP Australia Pty Ltd.



Legend

- Biodiversity study area
- Existing environment
- Road
- 500 kV transmission line
- Named watercourse
- Waterbody
- NPWS reserve
- State conservation area
- State forest
- Local government area
- Native vegetation regulatory mapping
- Category 1-exempt land (draft)
- Category 2-regulated land (draft)
- Category 2-vulnerable regulated land (in-force)
- Land excluded from the LLS Act



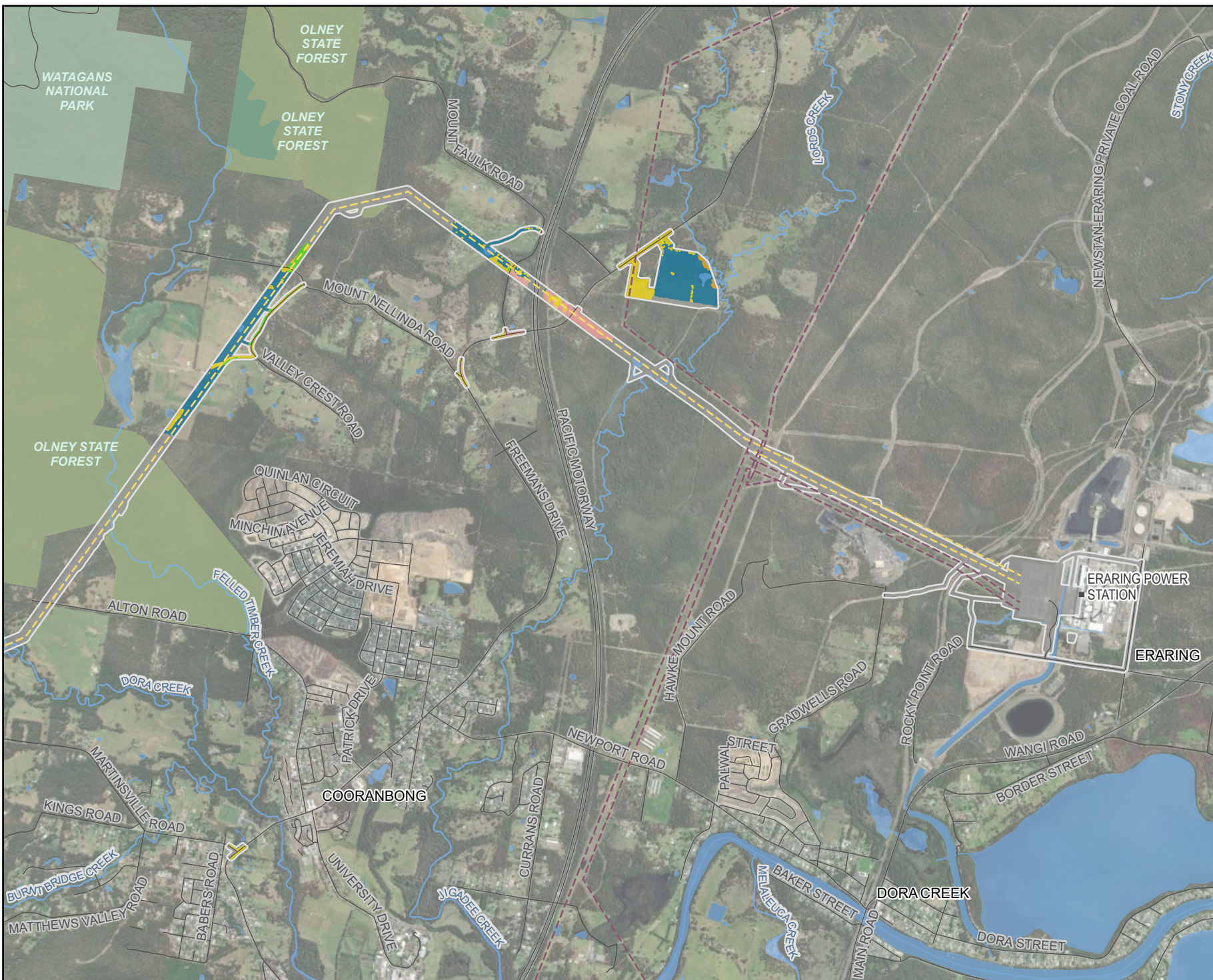
Coordinate system: GDA2020 MGA Zone 56

Scale ratio correct when printed at A4

GDA 2020 1:30,000 Date: 21/01/2026

Data sources: EMM, Beca, Geoscience Australia, NSW State Government, WSP
World Imagery: Vantor

© WSP Australia Pty Ltd (WSP). Copyright in the drawings, information and data recorded ("the information") is the property of WSP. This document and the information are solely for the use of the authorised recipient and this document may not be used, copied or reproduced in whole or part for any purpose other than that which it was supplied by WSP. WSP makes no representation, undertakes no duty and accepts no responsibility to any third party who may use or rely upon this document or the information. NCSI Certified Quality System to ISO 9001. © APPROVED FOR AND ON BEHALF OF WSP Australia Pty Ltd.



Legend

- Biodiversity study area
- Existing environment
- Road
- Power station
- - - 330 kV transmission line
- - - 500 kV transmission line
- - - Named watercourse
- Waterbody
- NPWS reserve
- Flora reserve
- State forest
- Local government area
- Native vegetation regulatory mapping
- Category 1-exempt land (draft)
- Category 2-regulated land (draft)
- Category 2-vulnerable regulated land (in-force)
- Category 2-sensitive regulated land (in-force)
- Category 2-proposed
- Land excluded from the LLS Act



Coordinate system: GDA2020 MGA Zone 56

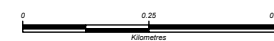
Scale ratio correct when printed at A4

GDA 2020 1:40,000 Date: 21/01/2026

Data sources: EMM, Beca, Geoscience Australia, NSW State Government, WSP
World Imagery: Earthstar Geographics

© WSP Australia Pty Ltd ("WSP"). Copyright in the drawings, information and data recorded ("the information") is the property of WSP. This document and the information are solely for the use of the authorised recipient and this document may not be used, copied or reproduced in whole or part for any purpose other than that which it was supplied by WSP. WSP makes no representation, undertakes no duty and accepts no responsibility to any third party who may use or rely upon this document or the information. NCSI Certified Quality System to ISO 9001. © APPROVED FOR AND ON BEHALF OF WSP Australia Pty Ltd.

- Legend**
- Biodiversity study area
 - Category 1 land
 - Existing environment
 - Road
 - - - 500 kV transmission line
 - Waterbody
 - Local government area
 - Flora survey (WSP)
 - Flora tracks (Spring)
 - Rapid data point



Coordinate system: GDA2020 MGA Zone 56

Scale ratio correct when printed at A4



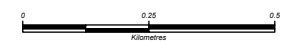
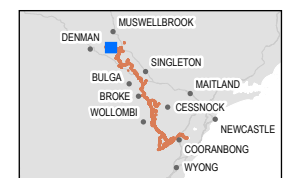
1:15,000 Date: 28/01/2026

Data sources: EMM, Beca, Geoscience Australia, NSW State Government, WSP
World Imagery: Vantor

© WSP Australia Pty Ltd ("WSP"). Copyright in the drawings, information and data recorded ("the information") is the property of WSP. This document and the information are solely for the use of the authorised recipient and this document may not be used, copied or reproduced in whole or part for any purpose other than that which it was supplied by WSP. WSP makes no representation, undertakes no duty and accepts no responsibility to any third party who may use or rely upon this document or the information. NCSI Certified Quality System to ISO 9001. © APPROVED FOR AND ON BEHALF OF WSP Australia Pty Ltd.



- Legend**
- Biodiversity study area
 - Category 1 land
 - Existing environment
 - Road
 - - - 500 kV transmission line
 - Named watercourse
 - Waterbody
 - ▭ Local government area
 - Flora survey (WSP)
 - Flora tracks (Spring)
 - ⊕ Hollow-bearing tree
 - Rapid data point



Coordinate system: GDA2020 MGA Zone 56

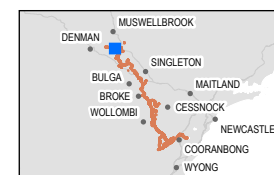
Scale ratio correct when printed at A4

1:15,000 Date: 28/01/2026

Data sources: EMM, Beca, Geoscience Australia, NSW State Government, WSP
World Imagery: Vantor

© WSP Australia Pty Ltd ("WSP"). Copyright in the drawings, information and data recorded ("the information") is the property of WSP. This document and the information are solely for the use of the authorised recipient and this document may not be used, copied or reproduced in whole or part for any purpose other than that which it was supplied by WSP. WSP makes no representation, undertakes no duty and accepts no responsibility to any third party who may use or rely upon this document or the information. NCSI Certified Quality System to ISO 9001. © APPROVED FOR AND ON BEHALF OF WSP Australia Pty Ltd.

- Legend**
- Biodiversity study area
 - Category 1 land
 - 500 kV transmission line
 - Named watercourse
 - Waterbody
 - Local government area



Coordinate system: GDA2020 MGA Zone 56

Scale ratio correct when printed at A4



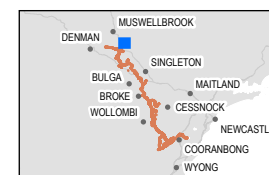
1:15,000 Date: 28/01/2026

Data sources: EMM, Beca, Geoscience Australia, NSW State Government, WSP
World Imagery: Vantor

© WSP Australia Pty Ltd ("WSP"). Copyright in the drawings, information and data recorded ("the information") is the property of WSP. This document and the information are solely for the use of the authorised recipient and this document may not be used, copied or reproduced in whole or part for any purpose other than that which it was supplied by WSP. WSP makes no representation, undertakes no duty and accepts no responsibility to any third party who may use or rely upon this document or the information. NCSI Certified Quality System to ISO 9001. © APPROVED FOR AND ON BEHALF OF WSP Australia Pty Ltd.



- Legend**
- Biodiversity study area
 - Existing environment
 - Road
 - - - 330 kV transmission line
 - Named watercourse
 - Waterbody
 - Local government area
 - Flora survey area (WSP)
 - Flora tracks (Spring)



Coordinate system: GDA2020 MGA Zone 56
Scale ratio correct when printed at A4

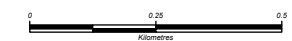
1:15,000 Date: 28/01/2026

Data sources: EMM, Beca, Geoscience Australia, NSW State Government, WSP
World Imagery: Vantor

© WSP Australia Pty Ltd ("WSP"). Copyright in the drawings, information and data recorded ("the information") is the property of WSP. This document and the information are solely for the use of the authorised recipient and this document may not be used, copied or reproduced in whole or part for any purpose other than that which it was supplied by WSP. WSP makes no representation, undertakes no duty and accepts no responsibility to any third party who may use or rely upon this document or the information. NCSI Certified Quality System to ISO 9001. © APPROVED FOR AND ON BEHALF OF WSP Australia Pty Ltd.



- Legend**
- Biodiversity study area
 - Existing environment
 - Road
 - Power station
 - - - 330 kV transmission line
 - Named watercourse
 - Waterbody
 - Local government area
 - Flora survey (WSP)
 - Flora tracks (Autumn)
 - Flora tracks (Spring)
 - Flora tracks (Summer)
 - Flora tracks (Winter)
 - BAM plots
 - ⊕ Hollow-bearing tree
 - Rapid data point
 - Fauna survey (WSP)
 - Fauna tracks
 - ◆ Amphibian call playback and targeted survey

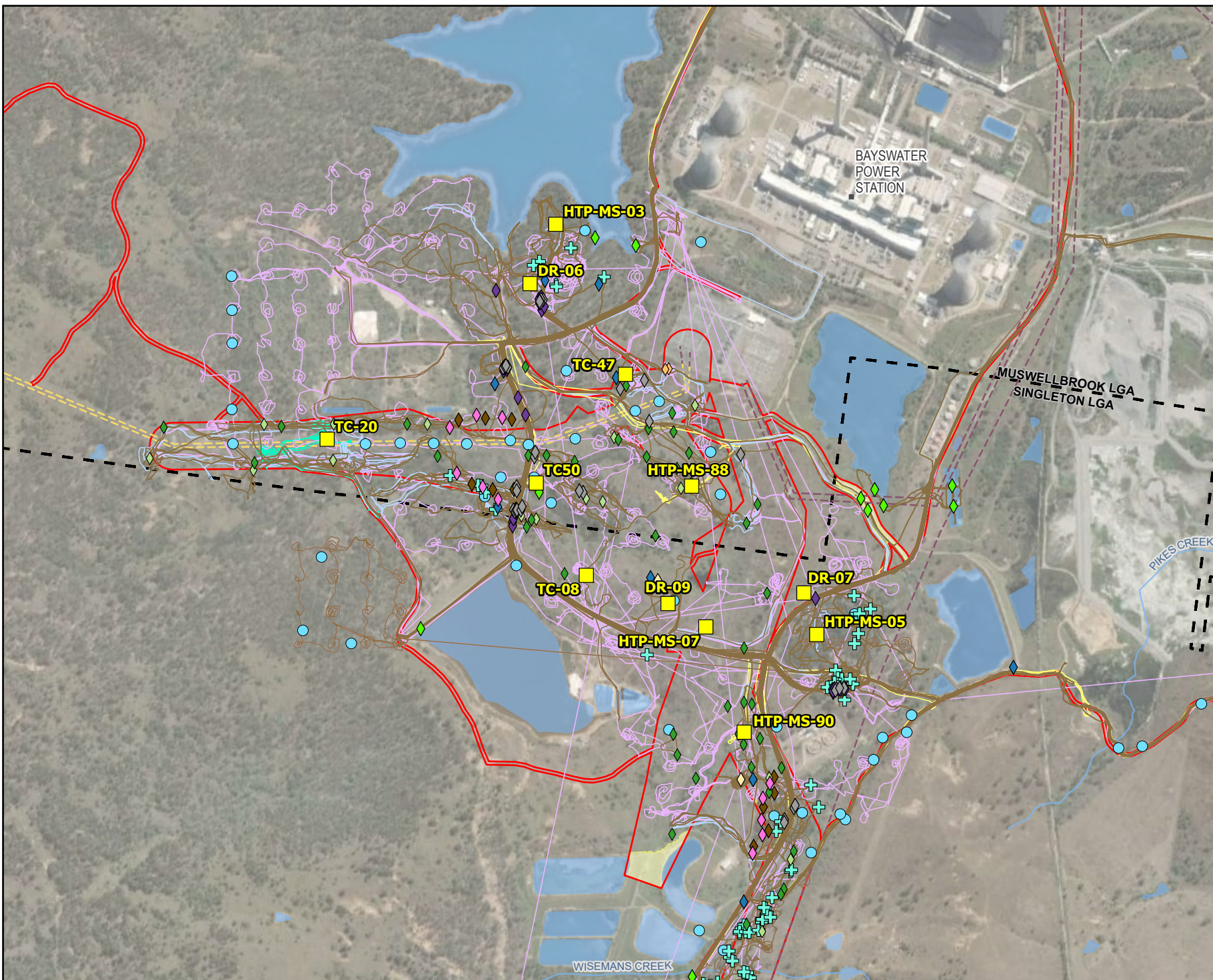


Coordinate system: GDA2020 MGA Zone 56
Scale ratio correct when printed at A4

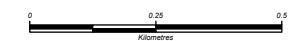
1:15,000 Date: 28/01/2026

Data sources: EMM, Beca, Geoscience Australia, NSW State Government, WSP World Imagery, Vantor

© WSP Australia Pty Ltd ("WSP"). Copyright in the drawings, information and data recorded ("the information") is the property of WSP. This document and the information are solely for the use of the authorised recipient and this document may not be used, copied or reproduced in whole or part for any purpose other than that which is supplied by WSP. WSP makes no representation, undertakes no duty and accepts no responsibility to any third party who may use or rely upon this document or the information. NCSI Certified Quality System to ISO 9001. © APPROVED FOR AND ON BEHALF OF WSP Australia Pty Ltd.



- Legend**
- Biodiversity study area
 - Category 1 land
 - Power station
 - 330 kV transmission line
 - 500 kV transmission line
 - Named watercourse
 - Waterbody
 - Local government area
 - Flora survey (WSP)**
 - Flora tracks (Autumn)
 - Flora tracks (Spring)
 - Flora tracks (Summer)
 - Flora tracks (Winter)
 - BAM plots
 - + Hollow-bearing tree
 - Rapid data point
 - Fauna survey (WSP)**
 - Fauna tracks
 - ◆ Amphibian call playback and targeted survey
 - ◆ Arboreal camera trap
 - ◆ Delma spp. artificial habitat surveys
 - ◆ Diurnal bird
 - ◆ Koala SAT survey
 - ◆ Koala use tree habitat survey
 - ◆ Nocturnal bird call playback
 - ◆ Spotlighting and mammal call playback
 - ◆ Terrestrial camera trap
 - ◆ Threatened cockatoo breeding habitat survey

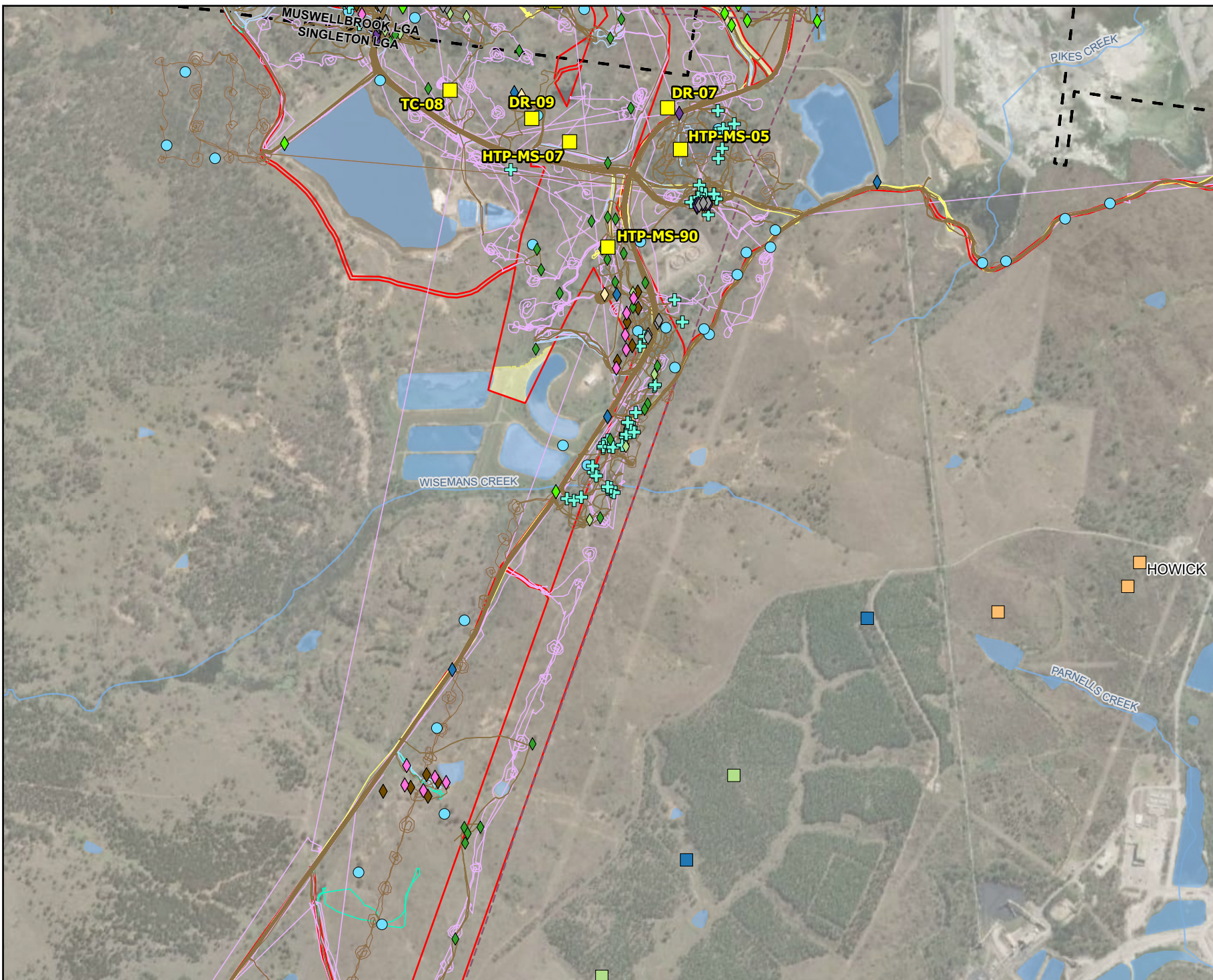


Coordinate system: GDA2020 MGA Zone 56
Scale ratio correct when printed at A4

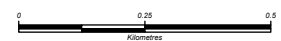
1:15,000 Date: 28/01/2026

Data sources: EMM, Beca, Geoscience Australia, NSW State Government, WSP
World Imagery: Vantor

© WSP Australia Pty Ltd ("WSP"). Copyright in the drawings, information and data recorded ("the information") is the property of WSP. This document and the information are solely for the use of the authorised recipient and this document may not be used, copied or reproduced in whole or part for any purpose other than that which it was supplied by WSP. WSP makes no representation, undertakes no duty and accepts no responsibility to any third party who may use or rely upon this document or the information. NCSI Certified Quality System to ISO 9001. © APPROVED FOR AND ON BEHALF OF WSP Australia Pty Ltd.



- Legend**
- Biodiversity study area
 - Category 1 land
 - Existing environment
 - Road
 - - - 330 kV transmission line
 - Named watercourse
 - Waterbody
 - ▭ Local government area
 - Fauna survey (HVO)**
 - Delma sp. tile sites
 - Diurnal call-playback and bird survey
 - Pitfall trap locations
 - Flora survey (WSP)**
 - Flora tracks (Autumn)
 - Flora tracks (Spring)
 - Flora tracks (Summer)
 - Flora tracks (Winter)
 - BAM plots
 - ⊕ Hollow-bearing tree
 - Rapid data point
 - Fauna survey (WSP)**
 - Fauna tracks
 - ◆ Amphibian call playback and targeted survey
 - ◆ Arboreal camera trap
 - ◆ Delma spp. artificial habitat surveys
 - ◆ Diurnal bird
 - ◆ Koala SAT survey
 - ◆ Koala use tree habitat survey
 - ◆ Nocturnal bird call playback
 - ◆ Spotlighting and mammal call playback
 - ◆ Terrestrial camera trap

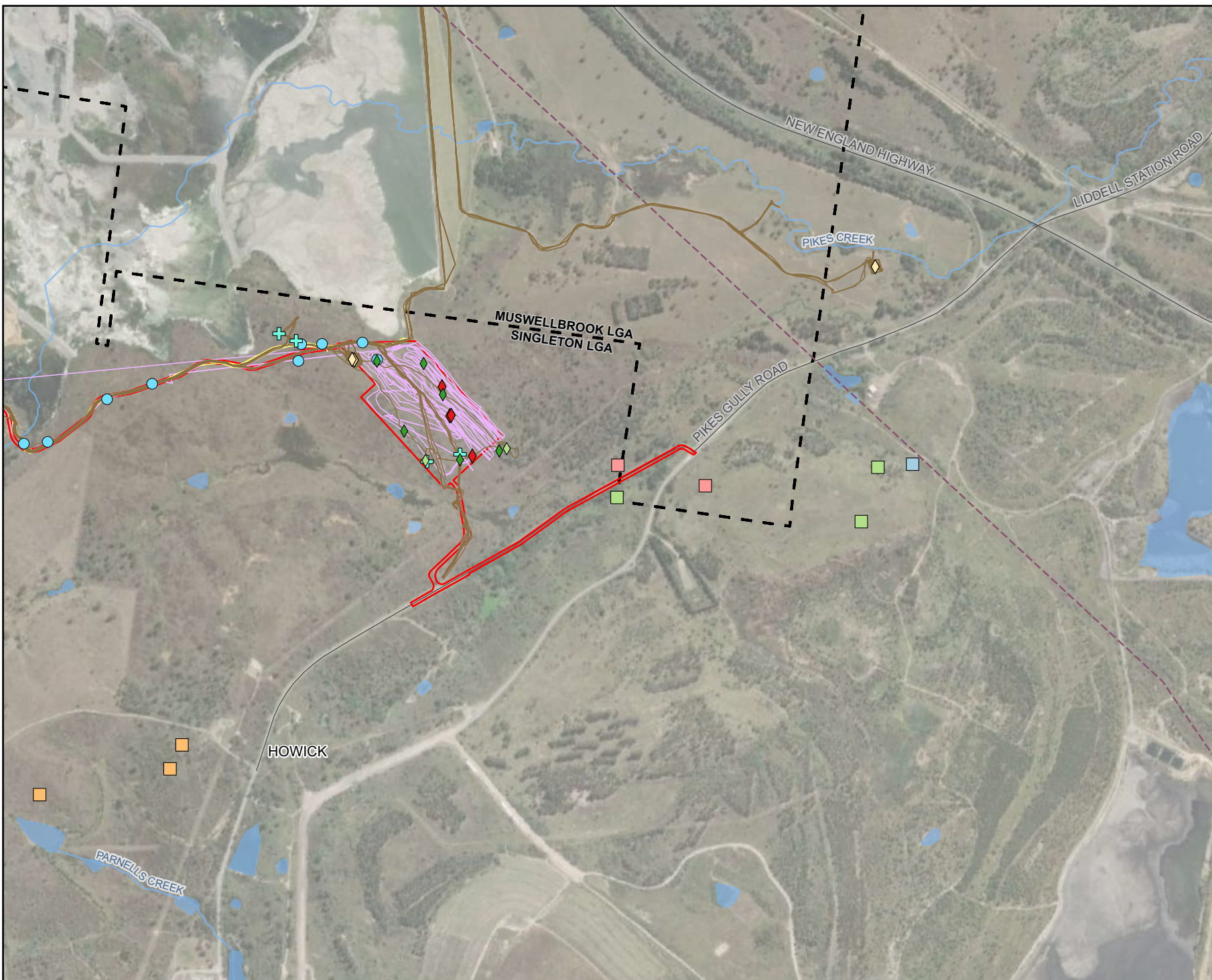


Coordinate system: GDA2020 MGA Zone 56
Scale ratio correct when printed at A4

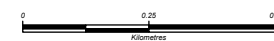
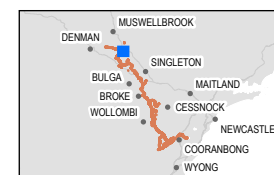
1:15,000 Date: 28/01/2026

Data sources: EMM, Beca, Geoscience Australia, NSW State Government, WSP
World Imagery: Vantor

© WSP Australia Pty Ltd ("WSP"). Copyright in the drawings, information and data recorded ("the information") is the property of WSP. This document and the information are solely for the use of the authorised recipient and this document may not be used, copied or reproduced in whole or part for any purpose other than that which it was supplied by WSP. WSP makes no representation, undertakes no duty and accepts no responsibility to any third party who may use or rely upon this document or the information. NCSI Certified Quality System to ISO 9001. © APPROVED FOR AND ON BEHALF OF WSP Australia Pty Ltd.



- Legend**
- Biodiversity study area
 - Existing environment
 - Road
 - - - 330 kV transmission line
 - - - Named watercourse
 - Waterbody
 - Local government area
 - Fauna survey (HVO)
 - Amphibians - nocturnal spotlighting and call playback
 - Diurnal call-playback and bird survey
 - Koala SAT
 - Pitfall trap locations
 - Flora survey (WSP)
 - Flora tracks (Spring)
 - Flora tracks (Summer)
 - + Hollow-bearing tree
 - Rapid data point
 - Fauna survey (WSP)
 - Fauna tracks
 - ◇ Delma spp. artificial habitat surveys
 - ◇ Herpetofauna active searches
 - ◇ Koala SAT survey
 - ◇ Koala use tree habitat survey

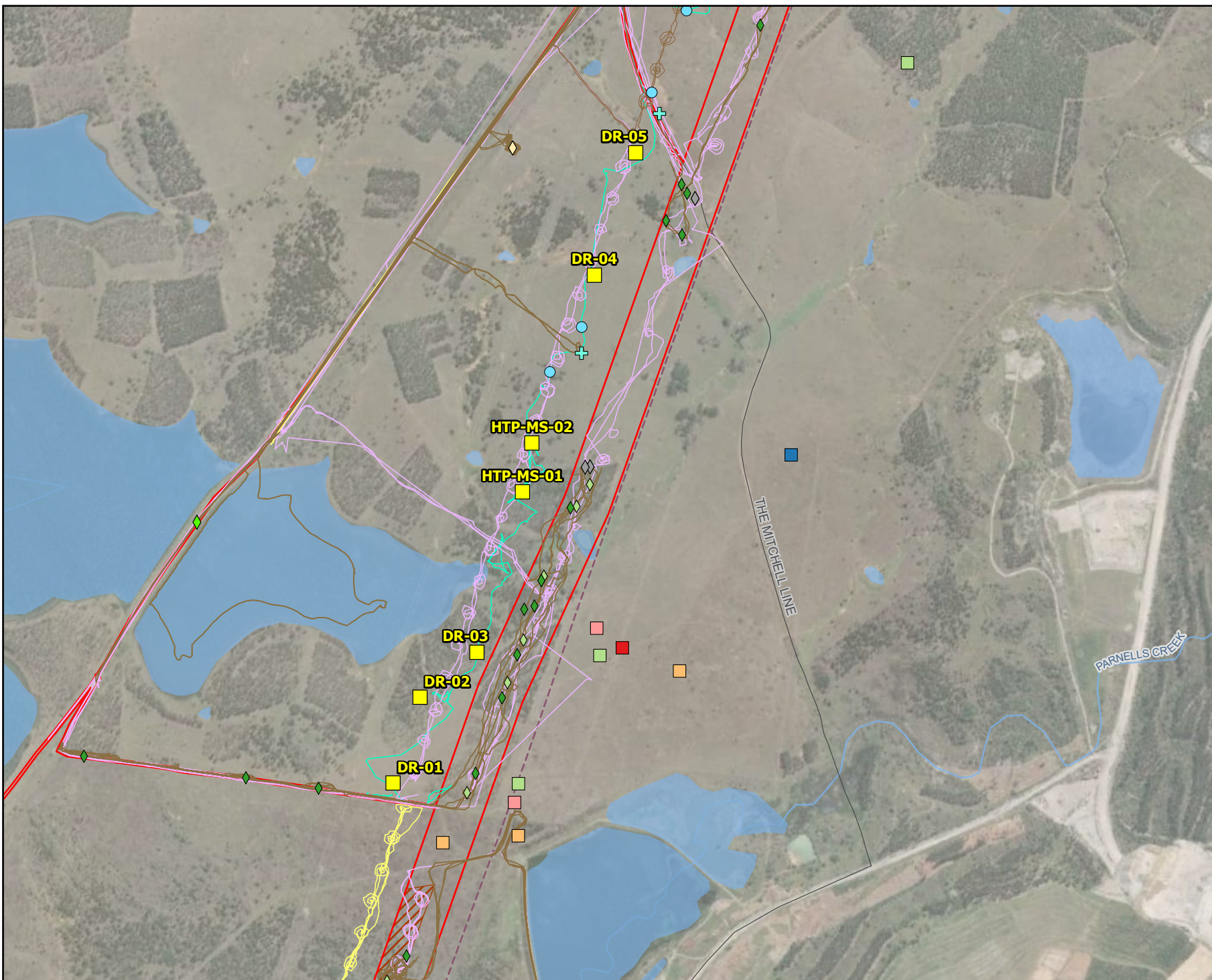


Coordinate system: GDA2020 MGA Zone 56
Scale ratio correct when printed at A4

1:15,000 Date: 28/01/2026

Data sources: EMM, Beca, Geoscience Australia, NSW State Government, WSP
World Imagery: Vantor

© WSP Australia Pty Ltd ("WSP"). Copyright in the drawings, information and data recorded ("the information") is the property of WSP. This document and the information are solely for the use of the authorised recipient and this document may not be used, copied or reproduced in whole or in part for any purpose other than that which it was supplied by WSP. WSP makes no representation, undertakes no duty and accepts no responsibility to any third party who may use or rely upon this document or the information. NCSI Certified Quality System to ISO 9001. © APPROVED FOR AND ON BEHALF OF WSP Australia Pty Ltd.



- Legend**
- Biodiversity study area
 - Category 1 land
 - Existing environment
 - Road
 - - - 330 kV transmission line
 - Named watercourse
 - Waterbody
 - Local government area
 - Fauna survey (HVO)
 - Delma sp. tile sites
 - Diurnal call-playback and bird survey
 - Koala SAT
 - Mammals - nocturnal spotlighting and call playback
 - Pitfall trap locations
 - Flora survey (WSP)
 - Flora tracks (Autumn)
 - Flora tracks (Spring)
 - Flora tracks (Summer)
 - BAM plots
 - + Hollow-bearing tree
 - Rapid data point
 - Fauna survey (WSP)
 - Fauna tracks
 - ◆ Amphibian call playback and targeted survey
 - ◆ Delma spp. artificial habitat surveys
 - ◆ Koala SAT survey
 - ◆ Koala use tree habitat survey
 - ◆ Spotlighting and mammal call playback
 - ◆ Rocky area habitat

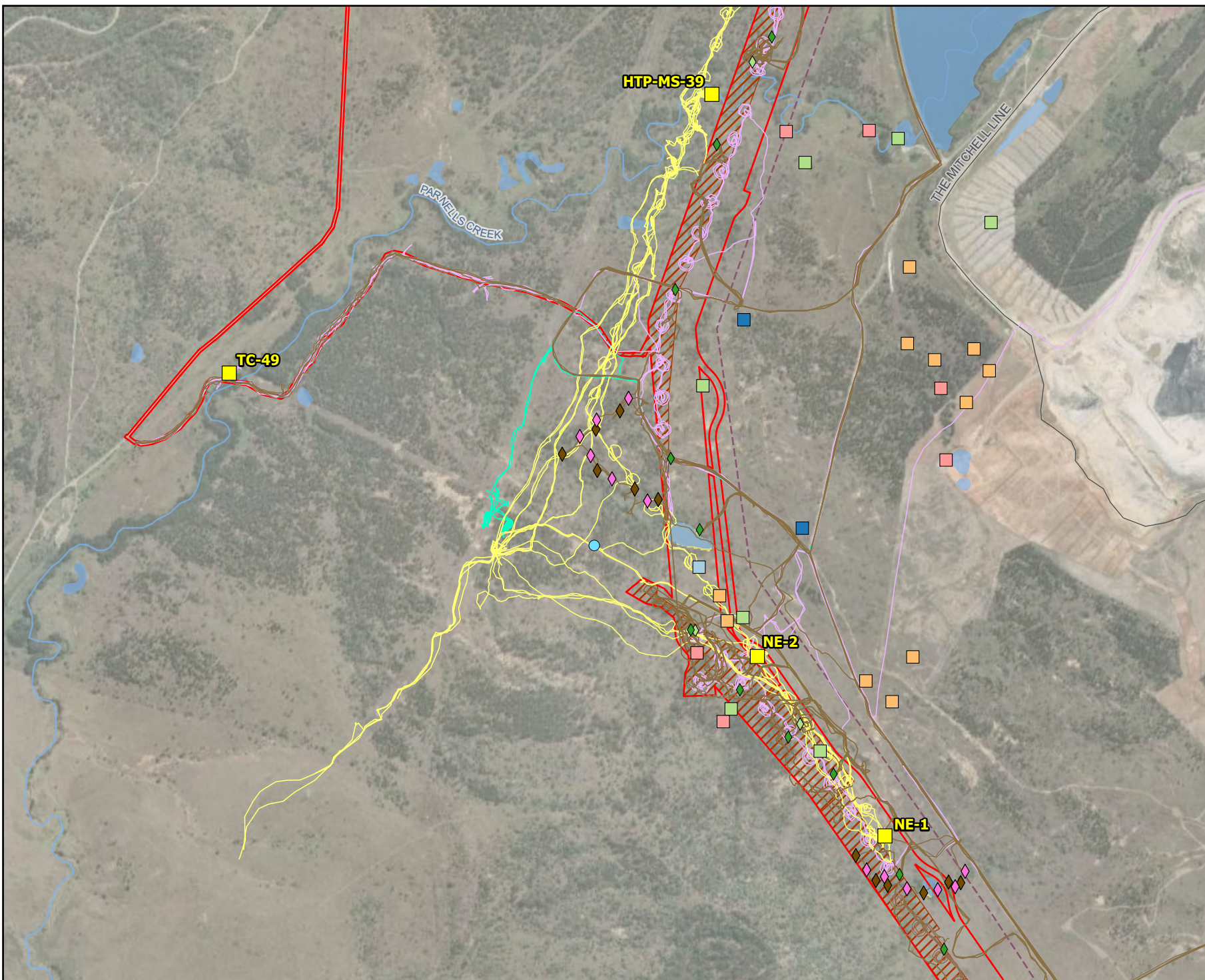


Coordinate system: GDA2020 MGA Zone 56
Scale ratio correct when printed at A4

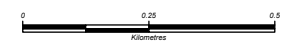
GDA 2020 1:15,000 Date: 28/01/2026

Data sources: EMM, Beca, Geoscience Australia, NSW State Government, WSP World Imagery: Vantor

© WSP Australia Pty Ltd (WSP). Copyright in the drawings, information and data recorded (the information) is the property of WSP. This document and the information are solely for the use of the authorised recipient and this document may not be used, copied or reproduced in whole or part for any purpose other than that which it was supplied by WSP. WSP makes no representation, undertakes no duty and accepts no responsibility to any third party who may use or rely upon this document or the information. NCSI Certified Quality System to ISO 9001. © APPROVED FOR AND ON BEHALF OF WSP Australia Pty Ltd.



- Legend**
- Biodiversity study area
 - Category 1 land
 - Existing environment
 - Road
 - - - 330 kV transmission line
 - Named watercourse
 - Waterbody
 - Local government area
 - Fauna survey (HVO)
 - Amphibians - nocturnal spotlighting and call playback
 - Delma sp. tile sites
 - Diurnal call-playback and bird survey
 - Koala SAT
 - Pitfall trap locations
 - Flora survey (WSP)
 - Flora tracks (Autumn)
 - Flora tracks (Spring)
 - Flora tracks (Summer)
 - Flora tracks (Winter)
 - BAM plots
 - Rapid data point
 - Fauna survey (WSP)
 - Fauna tracks
 - ◆ Arboreal camera trap
 - ◆ Koala SAT survey
 - ◆ Koala use tree habitat survey
 - ◆ Terrestrial camera trap
 - Rocky area habitat

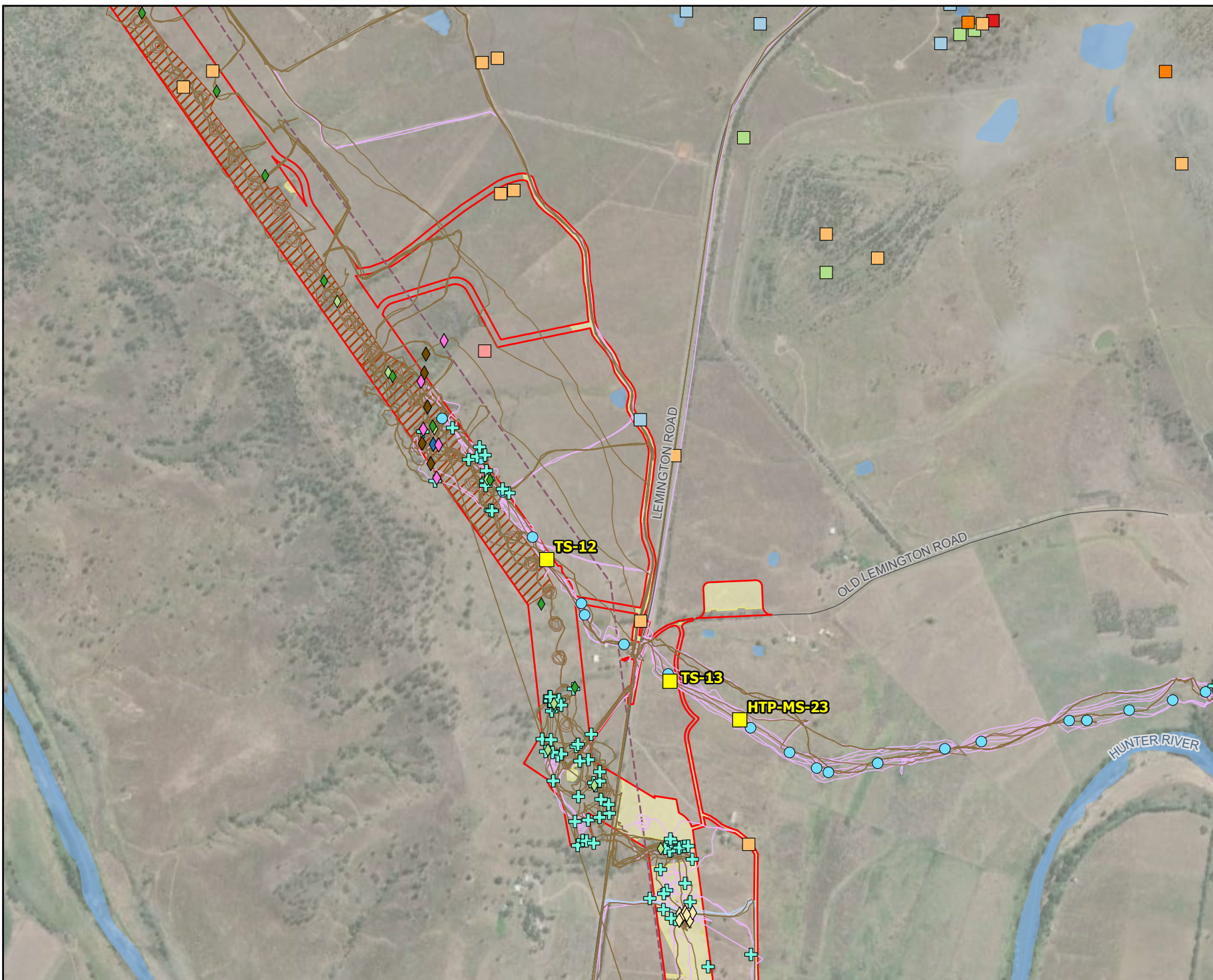


Coordinate system: GDA2020 MGA Zone 56
Scale ratio correct when printed at A4

1:15,000 Date: 28/01/2026

Data sources: EMM, Beca, Geoscience Australia, NSW State Government, WSP
World Imagery: Vantor

© WSP Australia Pty Ltd ("WSP"). Copyright in the drawings, information and data recorded ("the information") is the property of WSP. This document and the information are solely for the use of the authorised recipient and this document may not be used, copied or reproduced in whole or part for any purpose other than that which it was supplied by WSP. WSP makes no representation, undertakes no duty and accepts no responsibility to any third party who may use or rely upon this document or the information. NCSI Certified Quality System to ISO 9001. © APPROVED FOR AND ON BEHALF OF WSP Australia Pty Ltd.



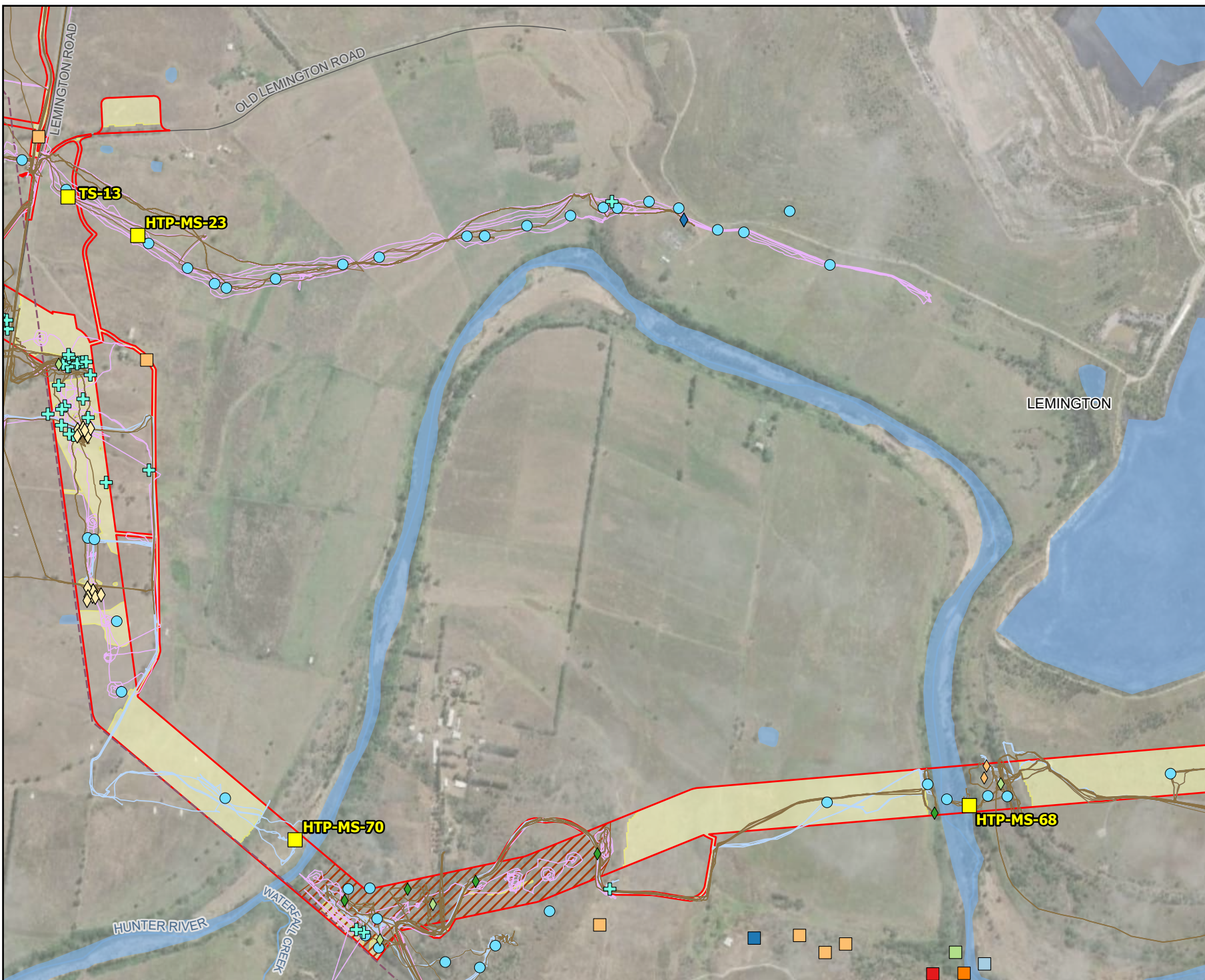
- Legend**
- Biodiversity study area
 - Category 1 land
 - Existing environment
 - Road
 - - 330 kV transmission line
 - Named watercourse
 - Waterbody
 - Local government area
 - Fauna survey (HVO)
 - Amphibians - nocturnal spotlighting and call playback
 - Diurnal call-playback and bird survey
 - Koala SAT
 - Mammals - nocturnal spotlighting and call playback
 - Pitfall trap locations
 - Remote camera survey
 - Flora survey (WSP)
 - Flora tracks (Spring)
 - Flora tracks (Winter)
 - BAM plots
 - ⊕ Hollow-bearing tree
 - Rapid data point
 - Fauna survey (WSP)
 - Fauna tracks
 - ◆ Arboreal camera trap
 - ◆ Delma spp. artificial habitat surveys
 - ◆ Diurnal bird
 - ◆ Koala SAT survey
 - ◆ Koala use tree habitat survey
 - ◆ Terrestrial camera trap
 - Rocky area habitat



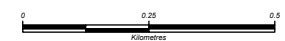
Coordinate system: GDA2020 MGA Zone 56
Scale ratio correct when printed at A4

GDA 2020 1:15,000 Date: 28/01/2026
Data sources: EMM, Beca, Geoscience Australia, NSW State Government, WSP World Imagery, Vantor

© WSP Australia Pty Ltd ("WSP"). Copyright in the drawings, information and data recorded ("the information") is the property of WSP. This document and the information are solely for the use of the authorised recipient and this document may not be used, copied or reproduced in whole or part for any purpose other than that which it was supplied by WSP. WSP makes no representation, undertakes no duty and accepts no responsibility to any third party who may use or rely upon this document or the information. NCSI Certified Quality System to ISO 9001. © APPROVED FOR AND ON BEHALF OF WSP Australia Pty Ltd.



- Legend**
- Biodiversity study area
 - Category 1 land
 - Existing environment
 - Road
 - - - 330 kV transmission line
 - Named watercourse
 - Waterbody
 - Local government area
 - Fauna survey (HVO)
 - Amphibians - nocturnal spotlighting and call playback
 - Delma sp. tile sites
 - Diurnal call-playback and bird survey
 - Mammals - nocturnal spotlighting and call playback
 - Pitfall trap locations
 - Remote camera survey
 - Flora survey (WSP)
 - Flora tracks (Spring)
 - Flora tracks (Winter)
 - BAM plots
 - ⊕ Hollow-bearing tree
 - Rapid data point
 - Fauna survey (WSP)
 - Fauna tracks
 - ◇ Delma spp. artificial habitat surveys
 - ◇ Diurnal bird
 - ◇ Koala SAT survey
 - ◇ Koala use tree habitat survey
 - ◇ Threatened cockatoo breeding habitat survey
 - ◇ Rocky area habitat

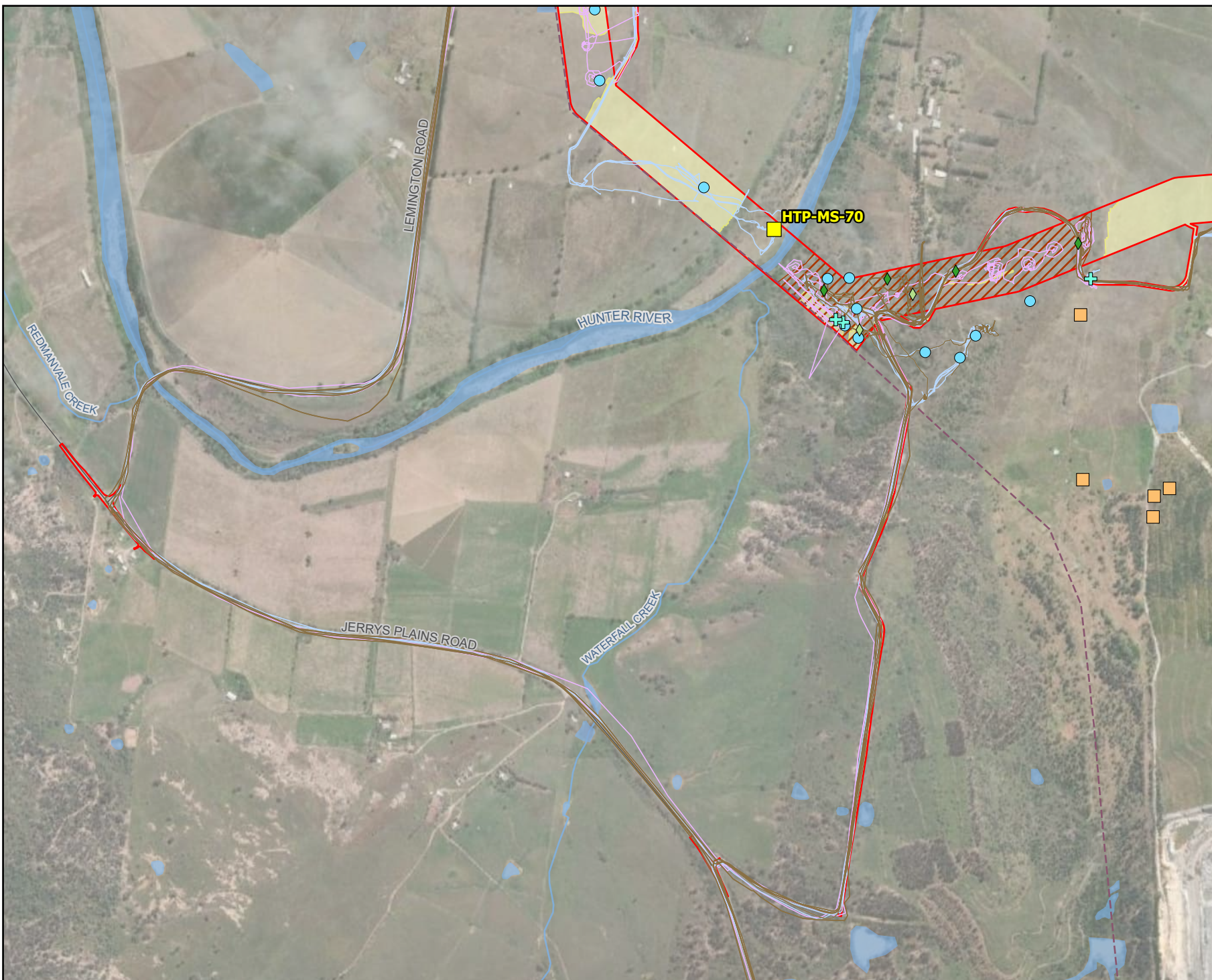


Coordinate system: GDA2020 MGA Zone 56
Scale ratio correct when printed at A4

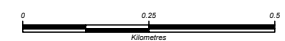
1:15,000 Date: 28/01/2026

Data sources: EMM, Beca, Geoscience Australia, NSW State Government, WSP
World Imagery: Vantor

© WSP Australia Pty Ltd ("WSP"). Copyright in the drawings, information and data recorded ("the information") is the property of WSP. This document and the information are solely for the use of the authorised recipient and this document may not be used, copied or reproduced in whole or part for any purpose other than that which it was supplied by WSP. WSP makes no representation, undertakes no duty and accepts no responsibility to any third party who may use or rely upon this document or the information. NCSI Certified Quality System to ISO 9001. © APPROVED FOR AND ON BEHALF OF WSP Australia Pty Ltd.



- Legend**
- Biodiversity study area
 - Category 1 land
 - Existing environment
 - Road
 - - - 330 kV transmission line
 - Named watercourse
 - Waterbody
 - Local government area
 - Fauna survey (HVO)
 - Pitfall trap locations
 - Flora survey (WSP)
 - Flora tracks (Spring)
 - Flora tracks (Winter)
 - BAM plots
 - + Hollow-bearing tree
 - Rapid data point
 - Fauna survey (WSP)
 - Fauna tracks
 - ◆ Koala SAT survey
 - ◆ Koala use tree habitat survey
 - Rocky area habitat



Coordinate system: GDA2020 MGA Zone 56
Scale ratio correct when printed at A4

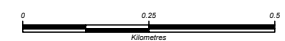
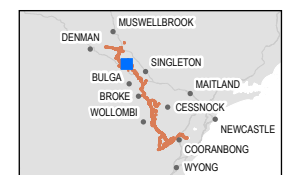
1:15,000 Date: 28/01/2026

Data sources: EMM, Beca, Geoscience Australia, NSW State Government, WSP
World Imagery: Vantor

© WSP Australia Pty Ltd ("WSP"). Copyright in the drawings, information and data recorded ("the information") is the property of WSP. This document and the information are solely for the use of the authorised recipient and this document may not be used, copied or reproduced in whole or part for any purpose other than that which it was supplied by WSP. WSP makes no representation, undertakes no duty and accepts no responsibility to any third party who may use or rely upon this document or the information. NCSI Certified Quality System to ISO 9001. © APPROVED FOR AND ON BEHALF OF WSP Australia Pty Ltd.



- Legend**
- Biodiversity study area
 - Category 1 land
 - Named watercourse
 - Waterbody
 - Local government area
 - Fauna survey (HVO)**
 - Amphibians - nocturnal spotlighting and call playback
 - Delma sp. tile sites
 - Diurnal call-playback and bird survey
 - Flora survey (WSP)**
 - Flora tracks (Spring)
 - Flora tracks (Winter)
 - BAM plots
 - + Hollow-bearing tree
 - Rapid data point
 - Fauna survey (WSP)**
 - Fauna tracks
 - ◆ Koala SAT survey
 - ◆ Koala use tree habitat survey



Coordinate system: GDA2020 MGA Zone 56

Scale ratio correct when printed at A4

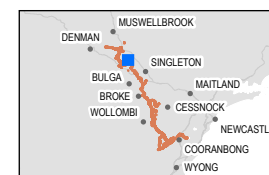
1:15,000 Date: 28/01/2026

Data sources: EMM, Beca, Geoscience Australia, NSW State Government, WSP
World Imagery: Vantor

© WSP Australia Pty Ltd ("WSP"). Copyright in the drawings, information and data recorded ("the information") is the property of WSP. This document and the information are solely for the use of the authorised recipient and this document may not be used, copied or reproduced in whole or part for any purpose other than that which it was supplied by WSP. WSP makes no representation, undertakes no duty and accepts no responsibility to any third party who may use or rely upon this document or the information. NCSI Certified Quality System to ISO 9001. © APPROVED FOR AND ON BEHALF OF WSP Australia Pty Ltd.



- Legend**
- Biodiversity study area
 - Category 1 land
 - Existing environment
 - Road
 - - - 330 kV transmission line
 - Named watercourse
 - Waterbody
 - ▭ Local government area
 - Fauna survey (HVO)
 - Delma sp. tile sites
 - Diurnal call-playback and bird survey
 - Fauna survey (WSP)
 - Fauna tracks



Coordinate system: GDA2020 MGA Zone 56
Scale ratio correct when printed at A4

1:15,000 Date: 28/01/2026

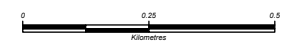
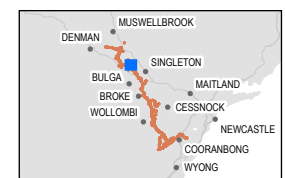
Data sources: EMM, Beca, Geoscience Australia, NSW State Government, WSP
World Imagery: Vantor

© WSP Australia Pty Ltd ("WSP"). Copyright in the drawings, information and data recorded ("the information") is the property of WSP. This document and the information are solely for the use of the authorised recipient and this document may not be used, copied or reproduced in whole or part for any purpose other than that which it was supplied by WSP. WSP makes no representation, undertakes no duty and accepts no responsibility to any third party who may use or rely upon this document or the information. NCSI Certified Quality System to ISO 9001. © APPROVED FOR AND ON BEHALF OF WSP Australia Pty Ltd.

Figure 14.7a
Field survey locations
Page 16 of 61



- Legend**
- Biodiversity study area
 - Category 1 land
 - Existing environment
 - Road
 - - - 330 kV transmission line
 - Named watercourse
 - Waterbody
 - Local government area
 - Fauna survey (HVO)
 - Amphibians - nocturnal spotlighting and call playback
 - Delma sp. tile sites
 - Koala SAT
 - Mammals - nocturnal spotlighting and call playback
 - Pitfall trap locations
 - Remote camera survey
 - Flora survey (WSP)
 - Flora tracks (Spring)
 - Flora tracks (Winter)
 - ⊕ Hollow-bearing tree
 - Rapid data point
 - Fauna survey (WSP)
 - Fauna tracks
 - ◆ Diurnal bird
 - ◆ Koala SAT survey
 - ◆ Koala use tree habitat survey



Coordinate system: GDA2020 MGA Zone 56

Scale ratio correct when printed at A4

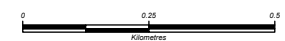
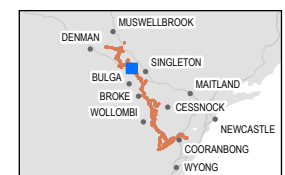
1:15,000 Date: 28/01/2026

Data sources: EMM, Beca, Geoscience Australia, NSW State Government, WSP
World Imagery: Vantor

© WSP Australia Pty Ltd ("WSP"). Copyright in the drawings, information and data recorded ("the information") is the property of WSP. This document and the information are solely for the use of the authorised recipient and this document may not be used, copied or reproduced in whole or part for any purpose other than that which it was supplied by WSP. WSP makes no representation, undertakes no duty and accepts no responsibility to any third party who may use or rely upon this document or the information. NCSI Certified Quality System to ISO 9001. © APPROVED FOR AND ON BEHALF OF WSP Australia Pty Ltd.



- Legend**
- Biodiversity study area
 - Category 1 land
 - Existing environment
 - Road
 - - 330 kV transmission line
 - Named watercourse
 - Waterbody
 - ▭ Local government area
 - Fauna survey (HVO)**
 - Amphibians - nocturnal spotlighting and call playback
 - Delma sp. tile sites
 - Diurnal call-playback and bird survey
 - Koala SAT
 - Mammals - nocturnal spotlighting and call playback
 - Pitfall trap locations
 - Remote camera survey
 - Flora survey (WSP)**
 - Flora tracks (Spring)
 - Flora tracks (Winter)
 - BAM plots
 - + Hollow-bearing tree
 - Rapid data point
 - Fauna survey (WSP)**
 - Fauna tracks
 - ◆ Koala SAT survey
 - ◆ Koala use tree habitat survey



Coordinate system: GDA2020 MGA Zone 56
Scale ratio correct when printed at A4

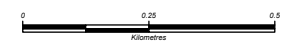
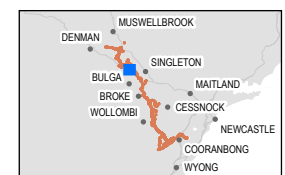
1:15,000 Date: 28/01/2026

Data sources: EMM, Beca, Geoscience Australia, NSW State Government, WSP
World Imagery: Vantor

© WSP Australia Pty Ltd ("WSP"). Copyright in the drawings, information and data recorded ("the information") is the property of WSP. This document and the information are solely for the use of the authorised recipient and this document may not be used, copied or reproduced in whole or part for any purpose other than that which it was supplied by WSP. WSP makes no representation, undertakes no duty and accepts no responsibility to any third party who may use or rely upon this document or the information. NCSI Certified Quality System to ISO 9001. © APPROVED FOR AND ON BEHALF OF WSP Australia Pty Ltd.



- Legend**
- Biodiversity study area
 - Category 1 land
 - Existing environment
 - Road
 - - - 330 kV transmission line
 - Named watercourse
 - Waterbody
 - ▭ Local government area
 - Fauna survey (HVO)
 - Amphibians - nocturnal spotlighting and call playback
 - Diurnal call-playback and bird survey
 - Echolocation Detection Survey
 - Koala SAT
 - Mammals - nocturnal spotlighting and call playback
 - Pitfall trap locations
 - Remote camera survey
 - Flora survey (WSP)
 - Flora tracks (Spring)
 - Flora tracks (Winter)
 - Rapid data point
 - Fauna survey (WSP)
 - Fauna tracks

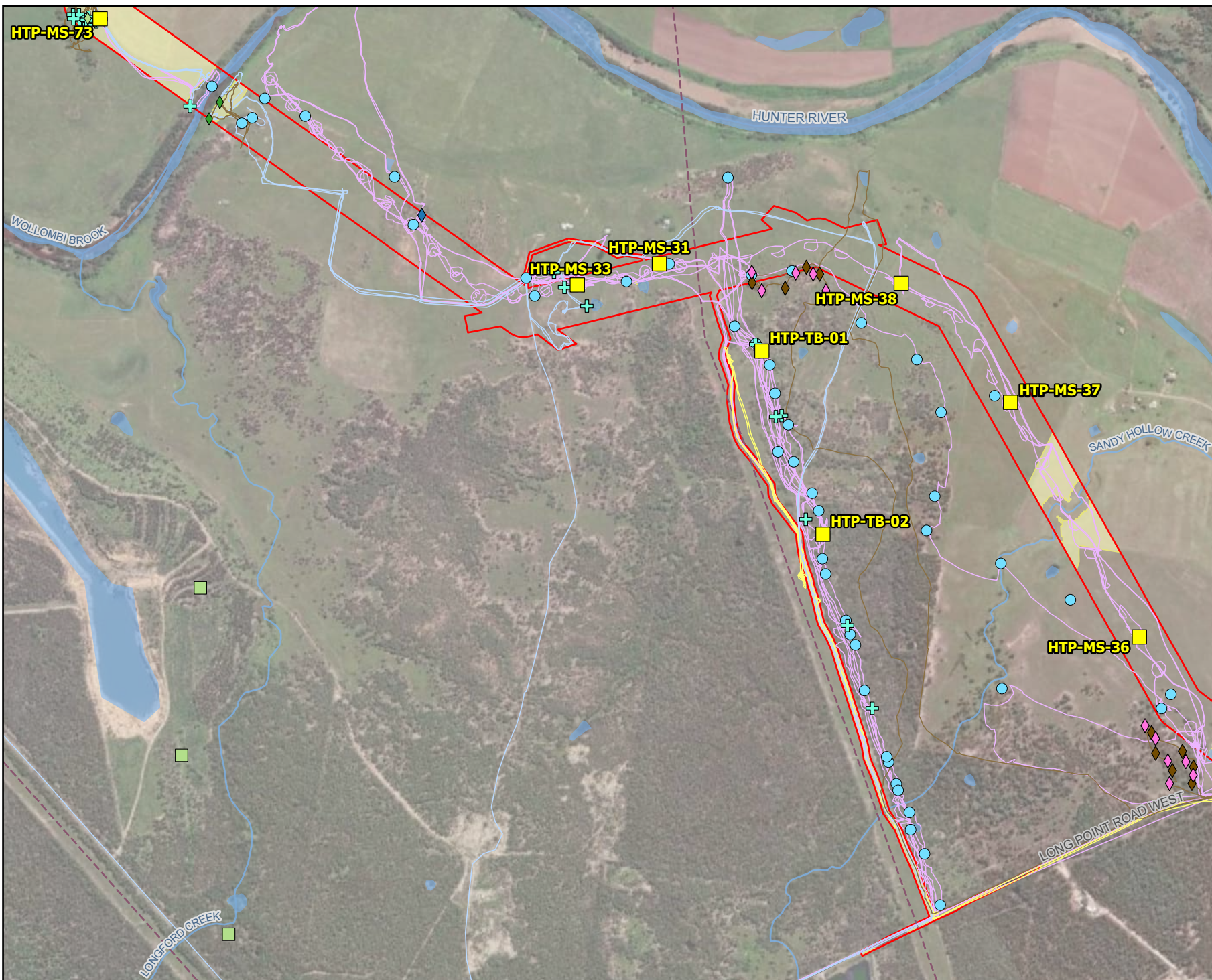


Coordinate system: GDA2020 MGA Zone 56
Scale ratio correct when printed at A4

1:15,000 Date: 28/01/2026

Data sources: EMM, Beca, Geoscience Australia, NSW State Government, WSP
World Imagery: Vantor

© WSP Australia Pty Ltd ("WSP"). Copyright in the drawings, information and data recorded ("the information") is the property of WSP. This document and the information are solely for the use of the authorised recipient and this document may not be used, copied or reproduced in whole or part for any purpose other than that which it was supplied by WSP. WSP makes no representation, undertakes no duty and accepts no responsibility to any third party who may use or rely upon this document or the information. NCSI Certified Quality System to ISO 9001. © APPROVED FOR AND ON BEHALF OF WSP Australia Pty Ltd.



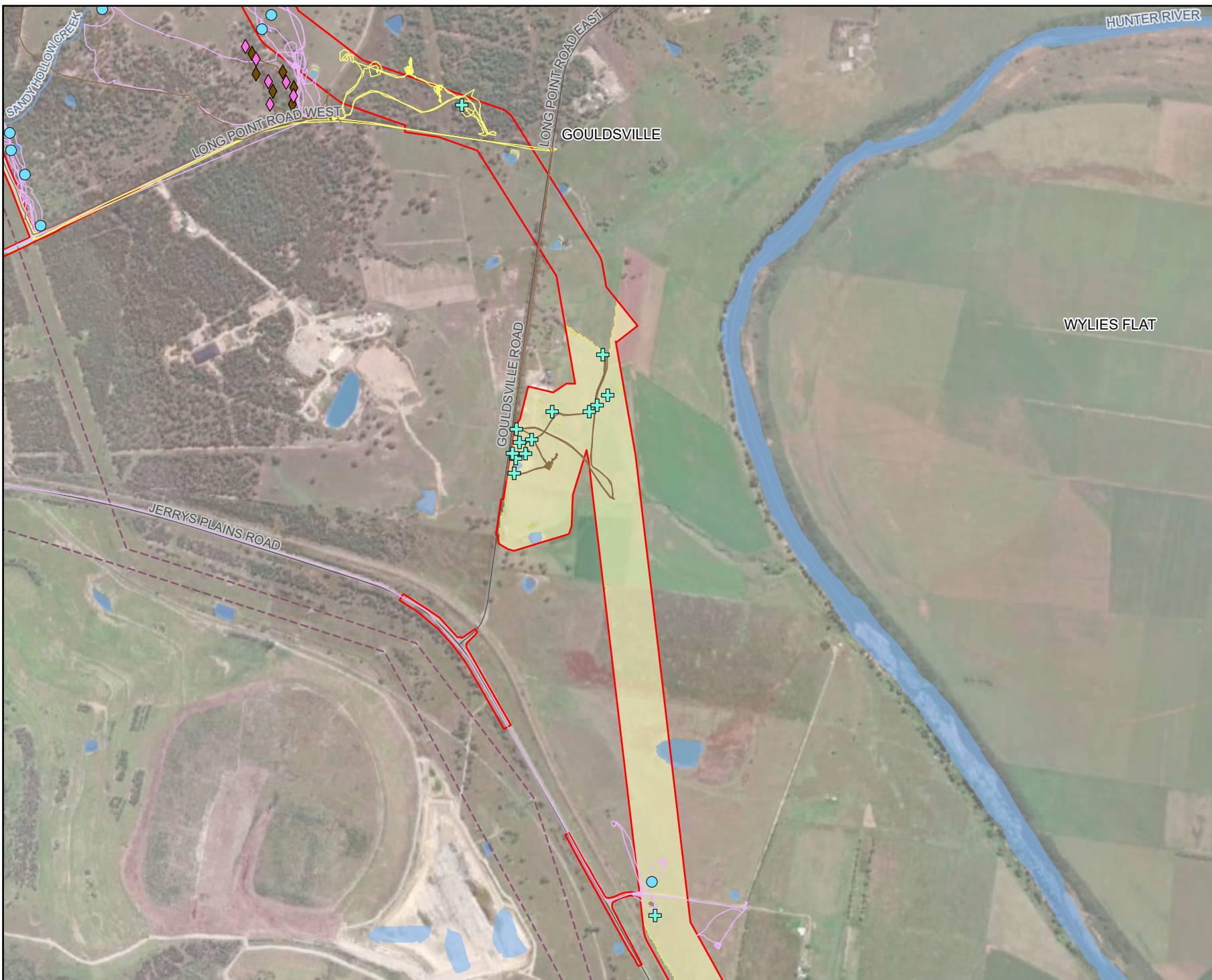
- Legend**
- Biodiversity study area
 - Category 1 land
 - Existing environment
 - Road
 - - - 330 kV transmission line
 - Named watercourse
 - Waterbody
 - Local government area
 - Fauna survey (HVO)
 - Diurnal call-playback and bird survey
 - Mammals - nocturnal spotlighting and call playback
 - Flora survey (WSP)
 - Flora tracks (Spring)
 - Flora tracks (Summer)
 - Flora tracks (Winter)
 - BAM plots
 - + Hollow-bearing tree
 - Rapid data point
 - Fauna survey (WSP)
 - Fauna tracks
 - ◆ Arboreal camera trap
 - ◆ Diurnal bird
 - ◆ Koala SAT survey
 - ◆ Koala use tree habitat survey
 - ◆ Terrestrial camera trap



Coordinate system: GDA2020 MGA Zone 56
Scale ratio correct when printed at A4

GDA 2020 1:15,000 Date: 28/01/2026
Data sources: EMM, Beca, Geoscience Australia, NSW State Government, WSP
World Imagery: Vantor

© WSP Australia Pty Ltd ("WSP"). Copyright in the drawings, information and data recorded ("the information") is the property of WSP. This document and the information are solely for the use of the authorised recipient and this document may not be used, copied or reproduced in whole or part for any purpose other than that which it was supplied by WSP. WSP makes no representation, undertakes no duty and accepts no responsibility to any third party who may use or rely upon this document or the information. NCSI Certified Quality System to ISO 9001. © APPROVED FOR AND ON BEHALF OF WSP Australia Pty Ltd.



- Legend**
- ▭ Biodiversity study area
 - ▭ Category 1 land
 - Existing environment
 - Road
 - - - 330 kV transmission line
 - ▬ Named watercourse
 - ▬ Waterbody
 - ▭ Local government area
 - Flora survey (WSP)
 - ▬ Flora tracks (Spring)
 - ▬ Flora tracks (Summer)
 - ▬ Flora tracks (Winter)
 - ⊕ Hollow-bearing tree
 - Rapid data point
 - Fauna survey (WSP)
 - ▬ Fauna tracks
 - ◆ Arboreal camera trap
 - ◆ Terrestrial camera trap

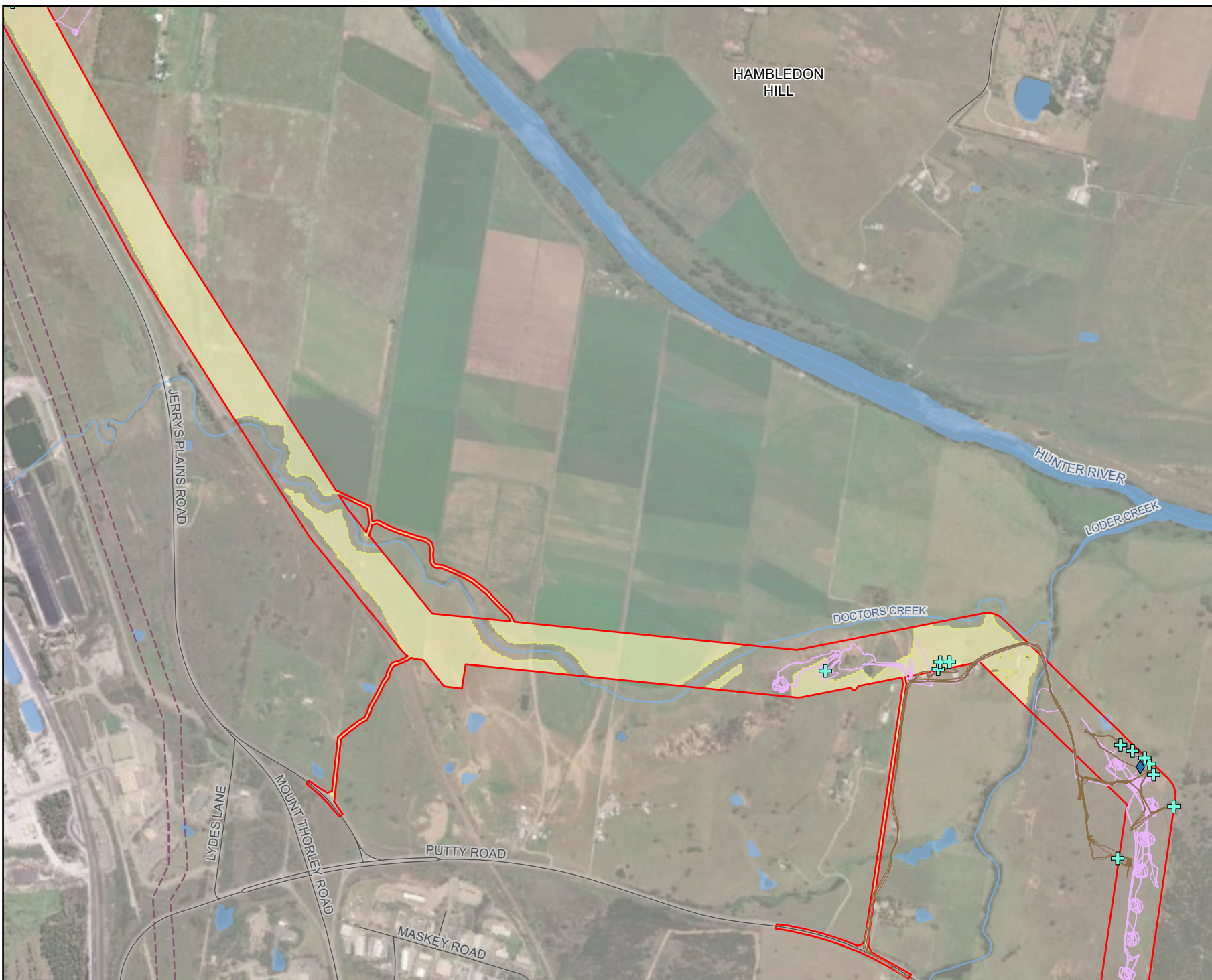


Coordinate system: GDA2020 MGA Zone 56
Scale ratio correct when printed at A4

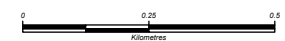
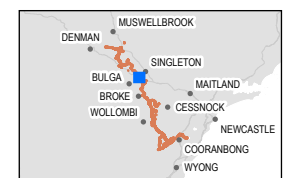
1:15,000 Date: 28/01/2026

Data sources: EMM, Beca, Geoscience Australia, NSW State Government, WSP World Imagery, Vantor

© WSP Australia Pty Ltd ("WSP"). Copyright in the drawings, information and data recorded ("the information") is the property of WSP. This document and the information are solely for the use of the authorised recipient and this document may not be used, copied or reproduced in whole or part for any purpose other than that which it was supplied by WSP. WSP makes no representation, undertakes no duty and accepts no responsibility to any third party who may use or rely upon this document or the information. NCSI Certified Quality System to ISO 9001. © APPROVED FOR AND ON BEHALF OF WSP Australia Pty Ltd.



- Legend**
- Biodiversity study area
 - Category 1 land
 - Existing environment
 - Road
 - - - 330 kV transmission line
 - Named watercourse
 - Waterbody
 - ▭ Local government area
 - Flora survey (WSP)
 - Flora tracks (Spring)
 - ⊕ Hollow-bearing tree
 - Fauna survey (WSP)
 - Fauna tracks
 - ◆ Diurnal bird



Coordinate system: GDA2020 MGA Zone 56

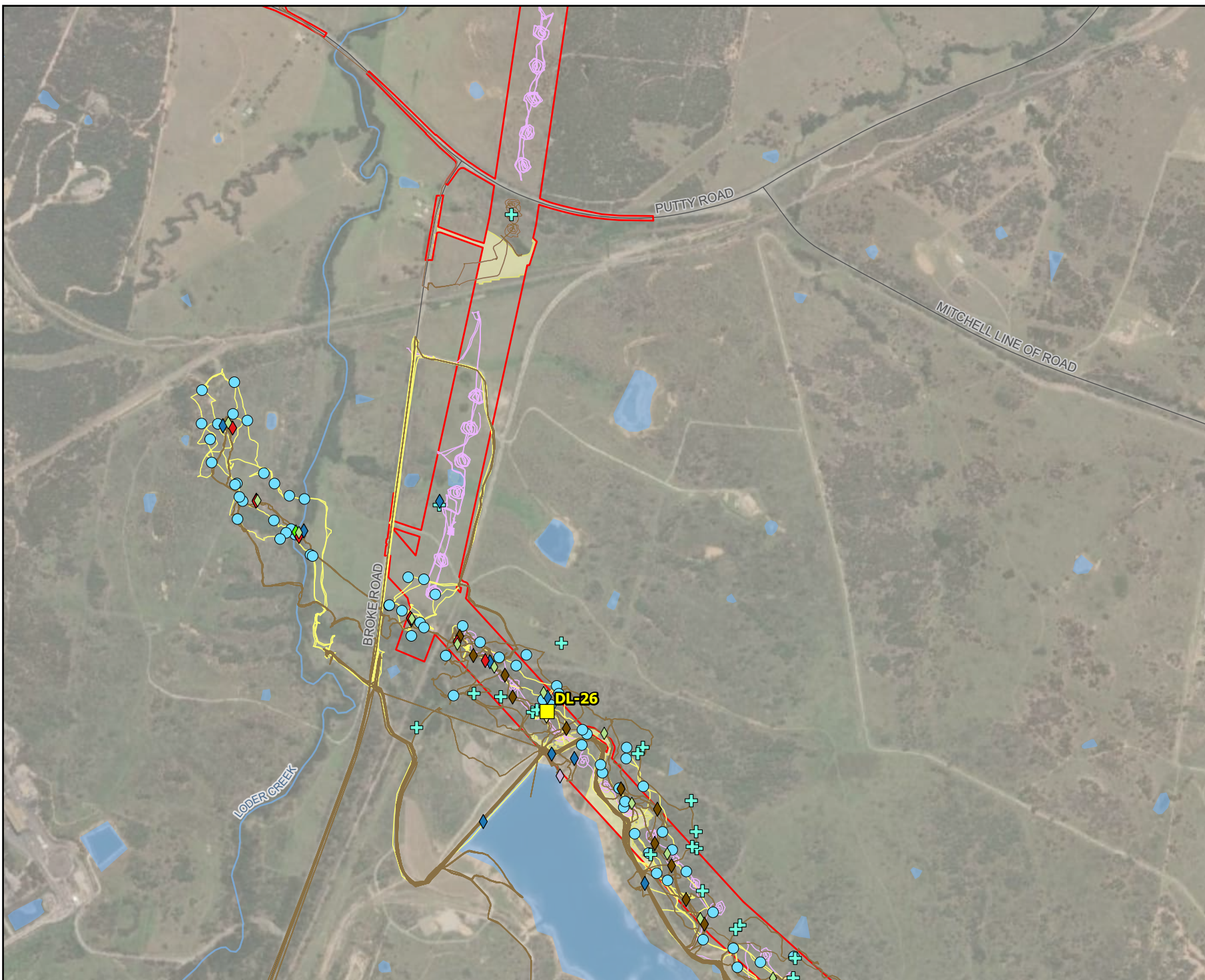
Scale ratio correct when printed at A4

1:15,000 Date: 28/01/2026

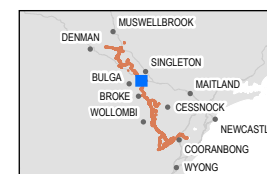
Data sources: EMM, Beca, Geoscience Australia, NSW State Government, WSP
World Imagery: Vantor

© WSP Australia Pty Ltd ("WSP"). Copyright in the drawings, information and data recorded ("the information") is the property of WSP. This document and the information are solely for the use of the authorised recipient and this document may not be used, copied or reproduced in whole or part for any purpose other than that which it was supplied by WSP. WSP makes no representation, undertakes no duty and accepts no responsibility to any third party who may use or rely upon this document or the information. NCSI Certified Quality System to ISO 9001. © APPROVED FOR AND ON BEHALF OF WSP Australia Pty Ltd.

Figure 14.7a
Field survey locations
Page 22 of 61



- Legend**
- Biodiversity study area
 - Category 1 land
 - Existing environment
 - Road
 - Named watercourse
 - Waterbody
 - Local government area
 - Flora survey (WSP)
 - Flora tracks (Spring)
 - Flora tracks (Summer)
 - BAM plots
 - + Hollow-bearing tree
 - Rapid data point
 - Fauna survey (WSP)
 - Fauna tracks
 - ◆ Amphibian call playback and targeted survey
 - ◆ Arboreal camera trap
 - ◆ Diurnal bird
 - ◆ Herpetofauna active searches
 - ◆ Koala SAT survey
 - ◆ Microchiropteran bat (Ultrasonic)
 - ◆ Rocky Area BTRW and Roost inspection



Coordinate system: GDA2020 MGA Zone 56

Scale ratio correct when printed at A4

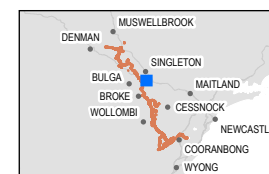


1:15,000 Date: 28/01/2026

Data sources: EMM, Beca, Geoscience Australia, NSW State Government, WSP
World Imagery: Vantor

© WSP Australia Pty Ltd ("WSP"). Copyright in the drawings, information and data recorded ("the information") is the property of WSP. This document and the information are solely for the use of the authorised recipient and this document may not be used, copied or reproduced in whole or part for any purpose other than that which it was supplied by WSP. WSP makes no representation, undertakes no duty and accepts no responsibility to any third party who may use or rely upon this document or the information. NCSI Certified Quality System to ISO 9001. © APPROVED FOR AND ON BEHALF OF WSP Australia Pty Ltd.

- Legend**
- Biodiversity study area
 - Restricted access property
 - Existing environment
 - Road
 - Named watercourse
 - Waterbody
 - Local government area
 - Flora survey (WSP)
 - Flora tracks (Spring)
 - Fauna survey (WSP)
 - Fauna tracks



Coordinate system: GDA2020 MGA Zone 56

Scale ratio correct when printed at A4



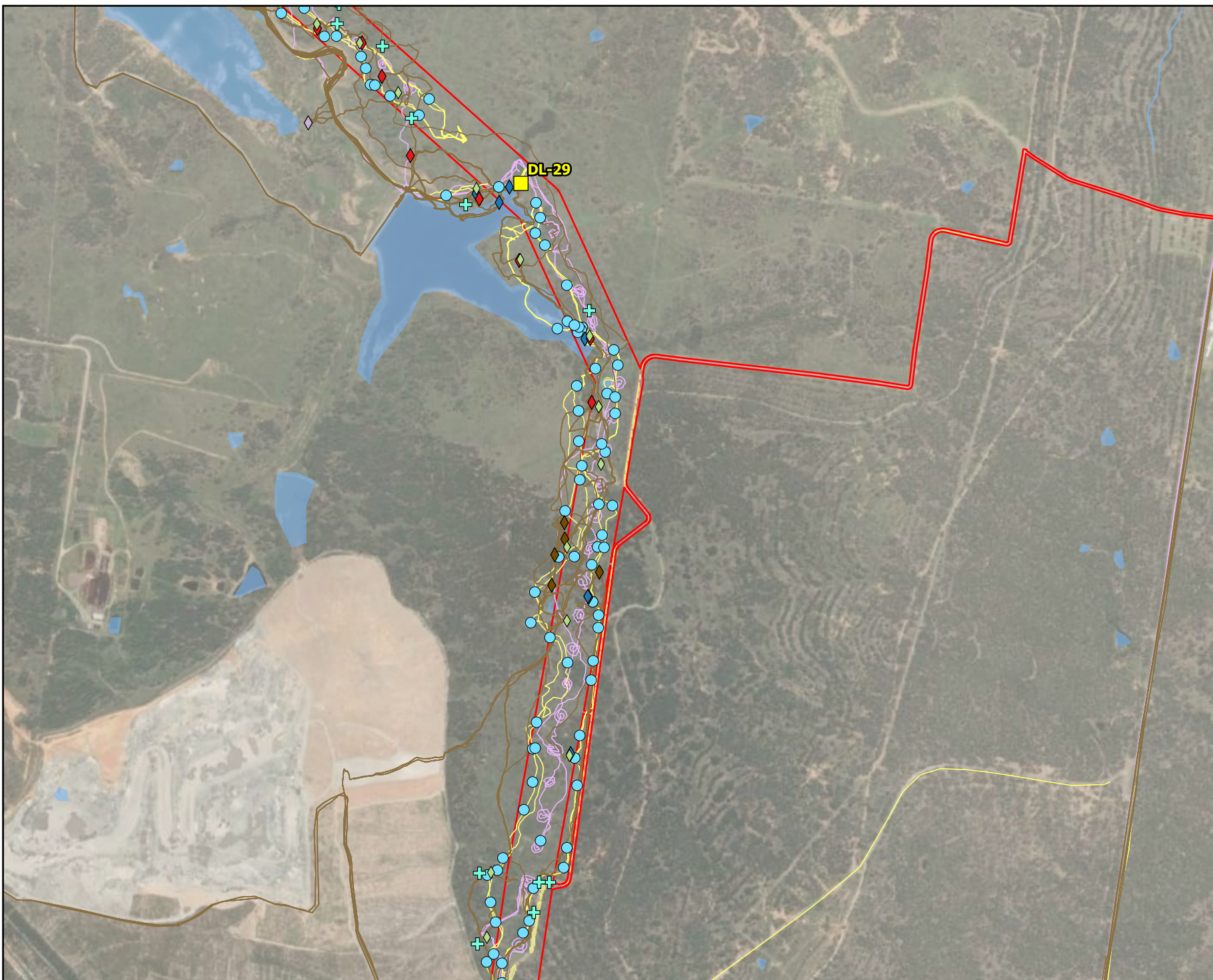
1:15,000 Date: 28/01/2026

Data sources: EMM, Beca, Geoscience Australia, NSW State Government, WSP World Imagery: Vantor

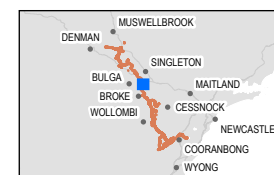
© WSP Australia Pty Ltd ("WSP"). Copyright in the drawings, information and data recorded ("the information") is the property of WSP. This document and the information are solely for the use of the authorised recipient and this document may not be used, copied or reproduced in whole or part for any purpose other than that which it was supplied by WSP. WSP makes no representation, undertakes no duty and accepts no responsibility to any third party who may use or rely upon this document or the information. NCSI Certified Quality System to ISO 9001. © APPROVED FOR AND ON BEHALF OF WSP Australia Pty Ltd.



Figure 14.7a
Field survey locations
Page 24 of 61



- Legend**
- Biodiversity study area
 - Restricted access property
 - Category 1 land
 - Named watercourse
 - Waterbody
 - Local government area
 - Flora survey (WSP)
 - Flora tracks (Spring)
 - Flora tracks (Summer)
 - BAM plots
 - + Hollow-bearing tree
 - Rapid data point
 - Fauna survey (WSP)
 - Fauna tracks
 - ◆ Arboreal camera trap
 - ◆ Diurnal bird
 - ◆ Herpetofauna active searches
 - ◆ Koala SAT survey
 - ◆ Microchiropteran bat (Ultrasonic)



Coordinate system: GDA2020 MGA Zone 56

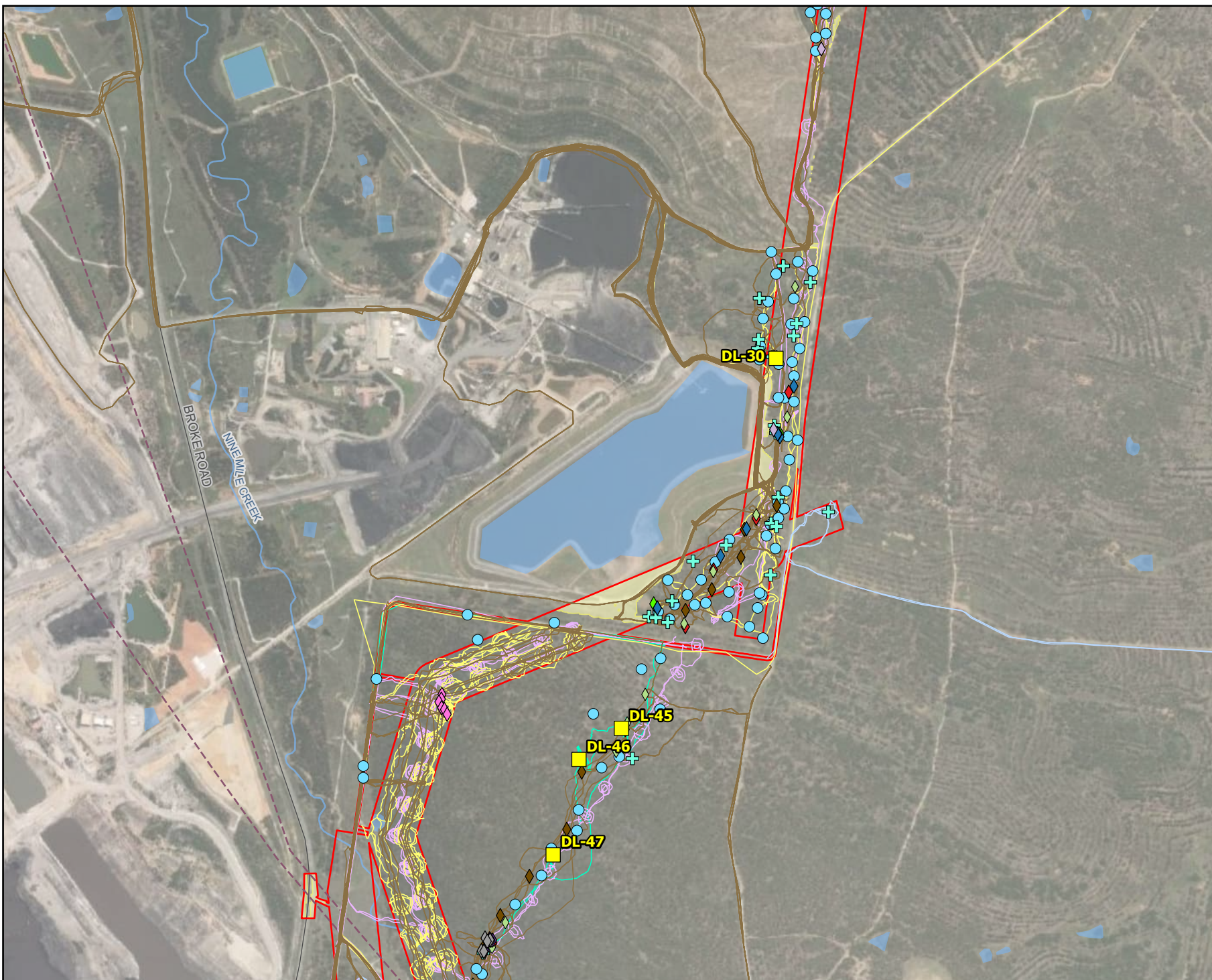
Scale ratio correct when printed at A4



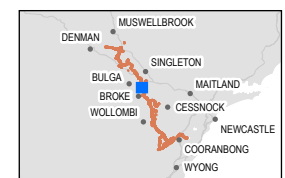
1:15,000 Date: 28/01/2026

Data sources: EMM, Beca, Geoscience Australia, NSW State Government, WSP World Imagery: Vantor

© WSP Australia Pty Ltd ("WSP"). Copyright in the drawings, information and data recorded ("the information") is the property of WSP. This document and the information are solely for the use of the authorised recipient and this document may not be used, copied or reproduced in whole or part for any purpose other than that which it was supplied by WSP. WSP makes no representation, undertakes no duty and accepts no responsibility to any third party who may use or rely upon this document or the information. NCSI Certified Quality System to ISO 9001. © APPROVED FOR AND ON BEHALF OF WSP Australia Pty Ltd.



- Legend**
- Biodiversity study area
 - Category 1 land
 - Existing environment
 - Road
 - - - 330 kV transmission line
 - Named watercourse
 - Waterbody
 - Local government area
 - Flora survey (WSP)
 - Flora tracks (Autumn)
 - Flora tracks (Spring)
 - Flora tracks (Summer)
 - Flora tracks (Winter)
 - BAM plots
 - + Hollow-bearing tree
 - Rapid data point
 - Fauna survey (WSP)
 - Fauna tracks
 - ◆ Amphibian call playback and targeted survey
 - ◆ Arboreal camera trap
 - ◆ Diurnal bird
 - ◆ Herpetofauna active searches
 - ◆ Koala SAT survey
 - ◆ Microchiropteran bat (Ultrasonic)
 - ◆ Nocturnal bird call playback
 - ◆ Spotlighting and mammal call playback
 - ◆ Terrestrial camera trap

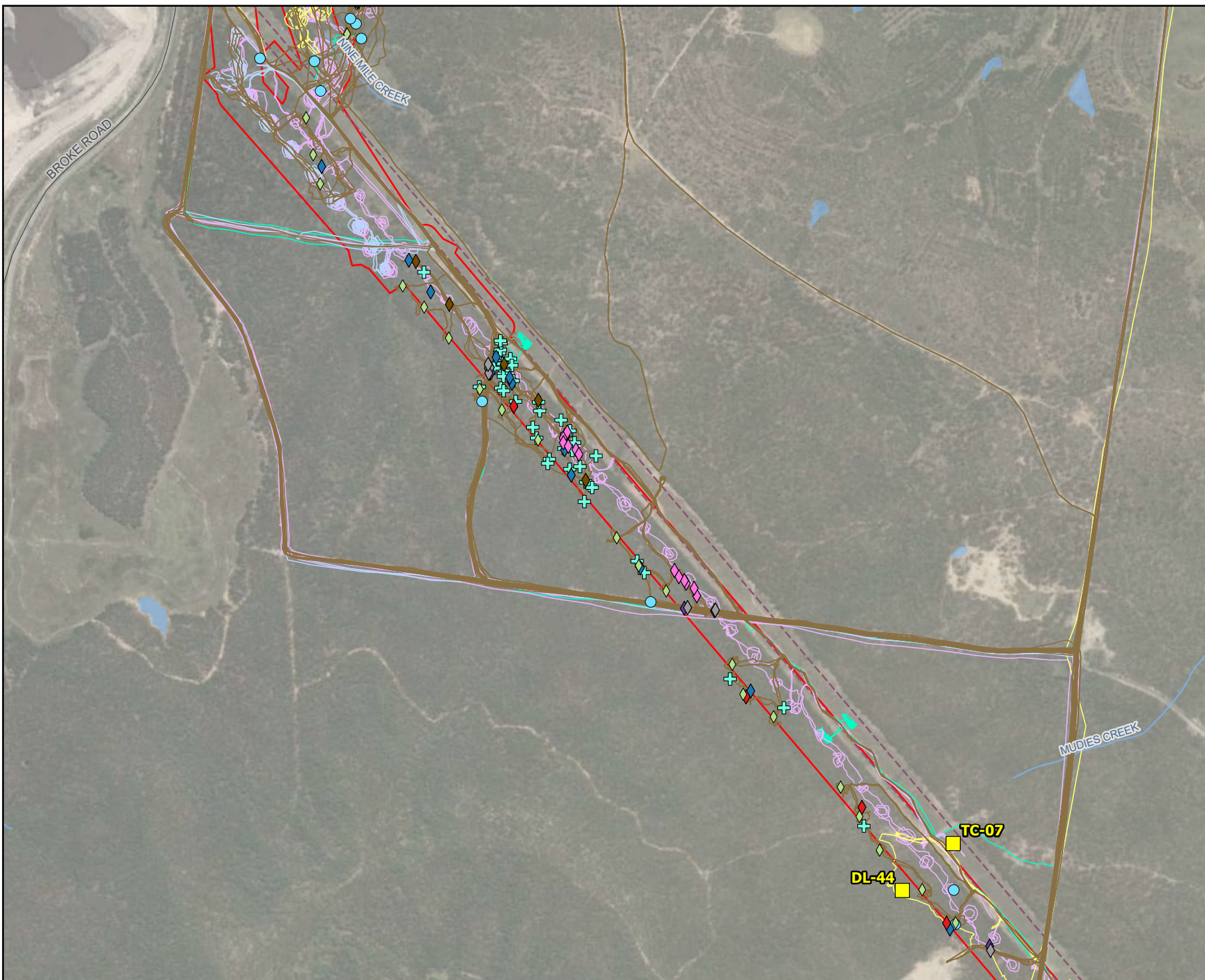


Coordinate system: GDA2020 MGA Zone 56
Scale ratio correct when printed at A4

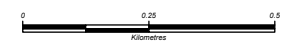
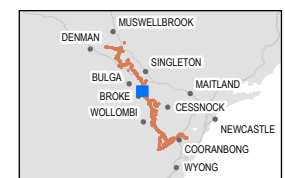
1:15,000 Date: 28/01/2026

Data sources: EMM, Beca, Geoscience Australia, NSW State Government, WSP
World Imagery: Vantor

© WSP Australia Pty Ltd (WSP). Copyright in the drawings, information and data recorded ("the information") is the property of WSP. This document and the information are solely for the use of the authorised recipient and this document may not be used, copied or reproduced in whole or part for any purpose other than that which it was supplied by WSP. WSP makes no representation, undertakes no duty and accepts no responsibility to any third party who may use or rely upon this document or the information. NCSI Certified Quality System to ISO 9001. © APPROVED FOR AND ON BEHALF OF WSP Australia Pty Ltd.



- Legend**
- Biodiversity study area
 - Existing environment
 - Road
 - - - 330 kV transmission line
 - - - Named watercourse
 - Waterbody
 - Local government area
 - Flora survey (WSP)
 - Flora tracks (Autumn)
 - Flora tracks (Spring)
 - Flora tracks (Summer)
 - Flora tracks (Winter)
 - BAM plots
 - Hollow-bearing tree
 - Rapid data point
 - Fauna survey (WSP)
 - Arboreal camera trap
 - Diurnal bird
 - Herpetofauna active searches
 - Koala SAT survey
 - Nocturnal bird call playback
 - Spotlighting and mammal call playback
 - Terrestrial camera trap



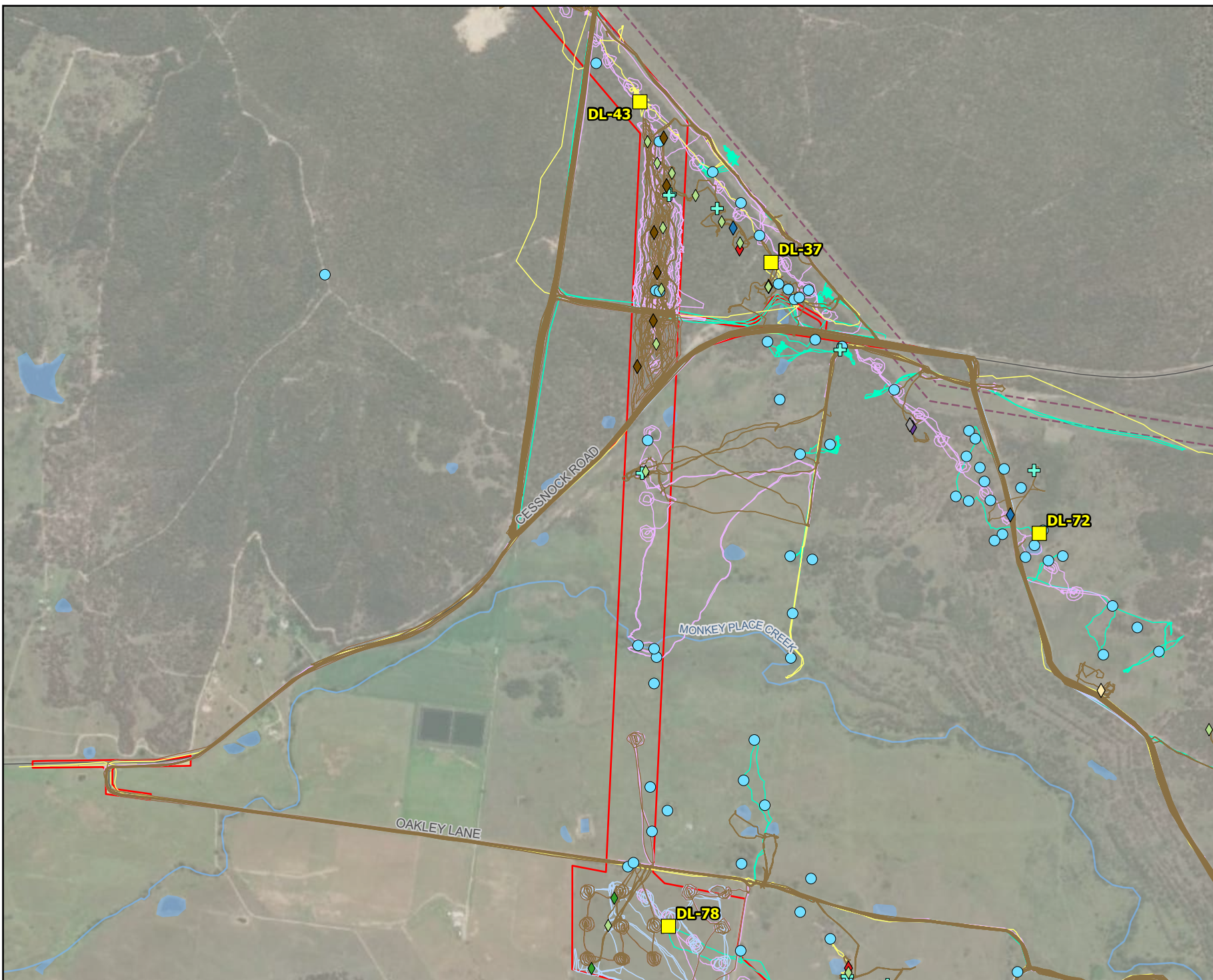
Coordinate system: GDA2020 MGA Zone 56

Scale ratio correct when printed at A4

GDA 2020 1:15,000 Date: 28/01/2026

Data sources: EMM, Beca, Geoscience Australia, NSW State Government, WSP
World Imagery: Vantor

© WSP Australia Pty Ltd ("WSP"). Copyright in the drawings, information and data recorded ("the information") is the property of WSP. This document and the information are solely for the use of the authorised recipient and this document may not be used, copied or reproduced in whole or part for any purpose other than that which it was supplied by WSP. WSP makes no representation, undertakes no duty and accepts no responsibility to any third party who may use or rely upon this document or the information. NCSI Certified Quality System to ISO 9001. © APPROVED FOR AND ON BEHALF OF WSP Australia Pty Ltd.



- Legend**
- Biodiversity study area
 - Category 1 land
 - Existing environment
 - Road
 - - - 330 kV transmission line
 - ▬ Named watercourse
 - ▬ Waterbody
 - ▭ Local government area
 - Flora survey (WSP)
 - Flora tracks (Autumn)
 - Flora tracks (Spring)
 - Flora tracks (Summer)
 - Flora tracks (Winter)
 - BAM plots
 - ⊕ Hollow-bearing tree
 - Rapid data point
 - Fauna survey (WSP)
 - Fauna tracks
 - ◆ Arboreal camera trap
 - ◇ Delma spp. artificial habitat surveys
 - ◇ Diurnal bird
 - ◆ Herpetofauna active searches
 - ◇ Koala SAT survey
 - ◇ Koala use tree habitat survey
 - ◇ Nocturnal bird call playback
 - ◇ Spotlighting and mammal call playback



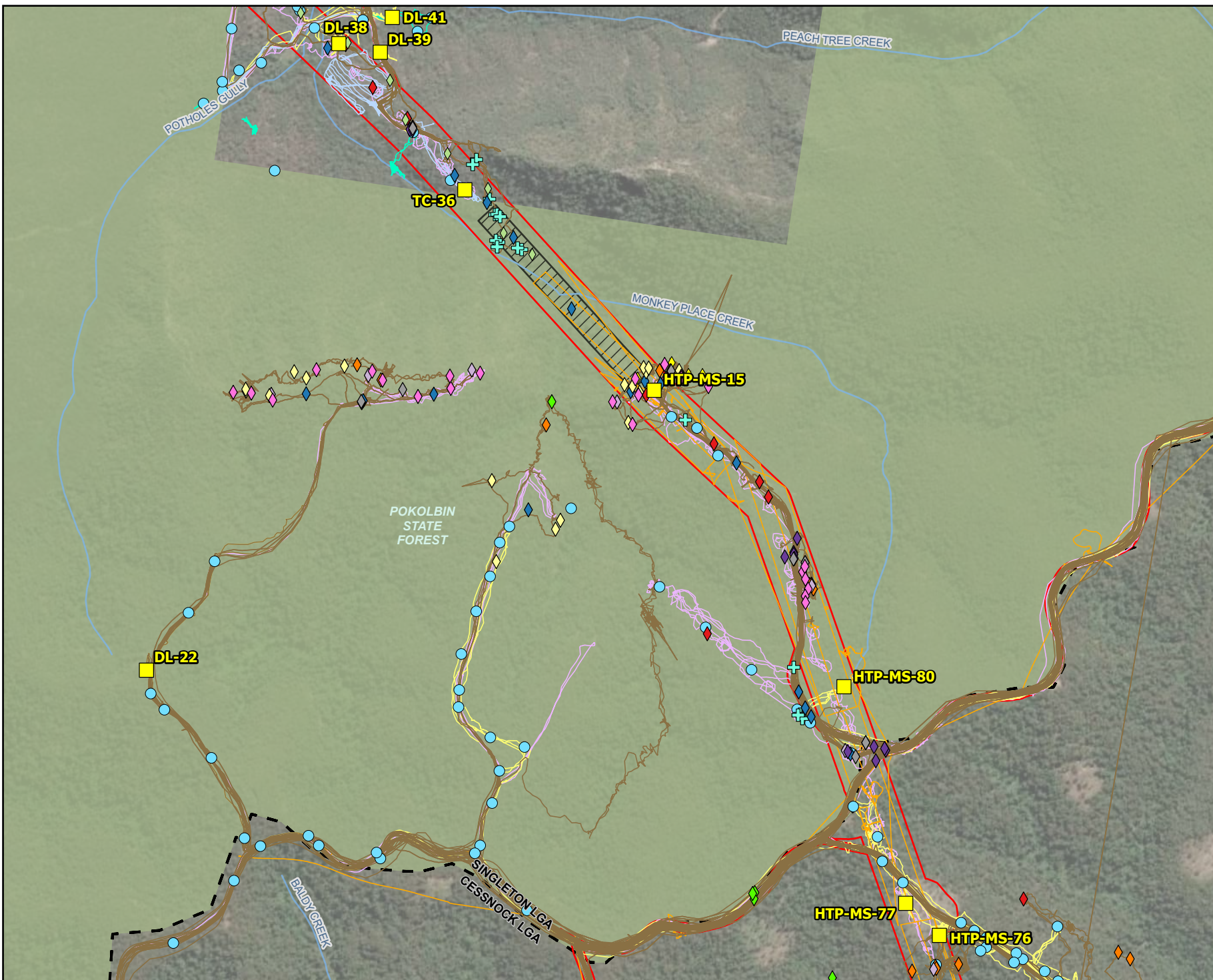
Coordinate system: GDA2020 MGA Zone 56
Scale ratio correct when printed at A4

GDA 2020 1:15,000 Date: 28/01/2026

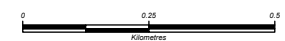
Data sources: EMM, Beca, Geoscience Australia, NSW State Government, WSP World Imagery: Vantor

© WSP Australia Pty Ltd ("WSP"). Copyright in the drawings, information and data recorded ("the information") is the property of WSP. This document and the information are solely for the use of the authorised recipient and this document may not be used, copied or reproduced in whole or part for any purpose other than that which it was supplied by WSP. WSP makes no representation, undertakes no duty and accepts no responsibility to any third party who may use or rely upon this document or the information. NCSI Certified Quality System to ISO 9001. © APPROVED FOR AND ON BEHALF OF WSP Australia Pty Ltd.

Figure 14.7a
Field survey locations
Page 29 of 61



- Legend**
- Biodiversity study area
 - Restricted access property
 - Non-disturbance area
 - Named watercourse
 - State forest
 - Local government area
 - Flora survey (WSP)**
 - Flora tracks (Autumn)
 - Flora tracks (Spring)
 - Flora tracks (Summer)
 - Flora tracks (Winter)
 - BAM plots
 - + Hollow-bearing tree
 - Rapid data point
 - Fauna survey (WSP)**
 - Fauna tracks
 - Thermal drone flight path
 - ◆ Amphibian call playback and targeted survey
 - ◆ Diurnal bird
 - ◆ Herpetofauna active searches
 - ◆ Koala SAT survey
 - ◆ Microchiropteran bat (Harp trap)
 - ◆ Microchiropteran bat (Roost)
 - ◆ Microchiropteran bat (Ultrasonic)
 - ◆ Nocturnal bird call playback
 - ◆ Rocky Area BTRW and Roost inspection
 - ◆ Spotlighting and mammal call playback
 - ◆ Terrestrial camera trap



Coordinate system: GDA2020 MGA Zone 56

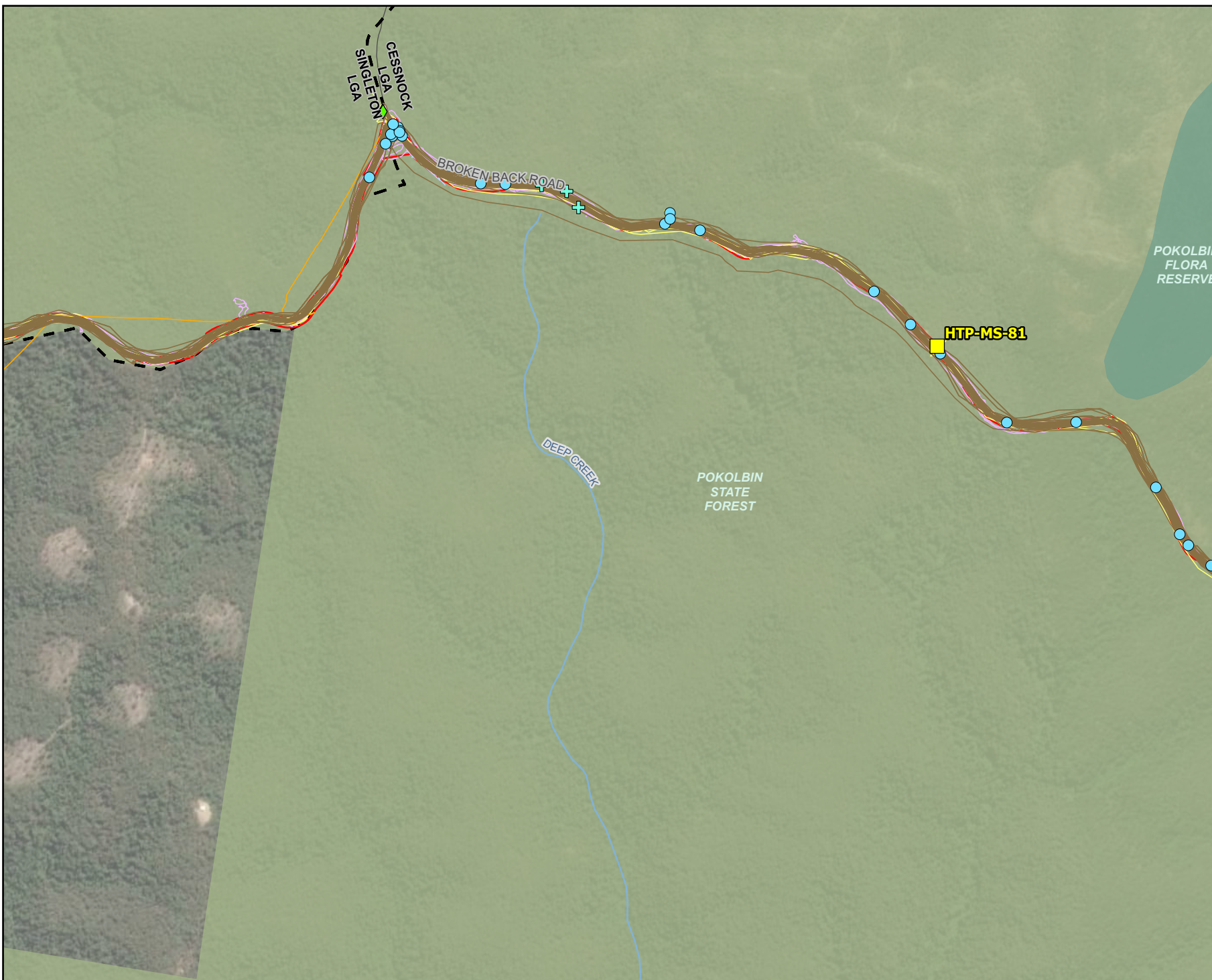
Scale ratio correct when printed at A4



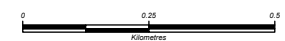
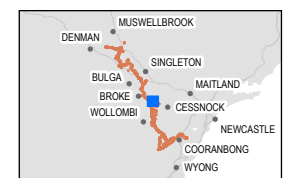
1:15,000 Date: 28/01/2026

Data sources: EMM, Beca, Geoscience Australia, NSW State Government, WSP
World Imagery: Vantor

© WSP Australia Pty Ltd ("WSP"). Copyright in the drawings, information and data recorded ("the information") is the property of WSP. This document and the information are solely for the use of the authorised recipient and this document may not be used, copied or reproduced in whole or part for any purpose other than that which it was supplied by WSP. WSP makes no representation, undertakes no duty and accepts no responsibility to any third party who may use or rely upon this document or the information. NCSI Certified Quality System to ISO 9001. © APPROVED FOR AND ON BEHALF OF WSP Australia Pty Ltd.



- Legend**
- Biodiversity study area
 - Existing environment
 - Road
 - Named watercourse
 - Flora reserve
 - State forest
 - Local government area
 - Flora survey (WSP)
 - Flora tracks (Spring)
 - Flora tracks (Summer)
 - Flora tracks (Winter)
 - BAM plots
 - Hollow-bearing tree
 - Rapid data point
 - Fauna survey (WSP)
 - Fauna tracks
 - Thermal drone flight path
 - Amphibian call playback and targeted survey



Coordinate system: GDA2020 MGA Zone 56

Scale ratio correct when printed at A4



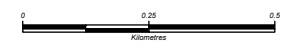
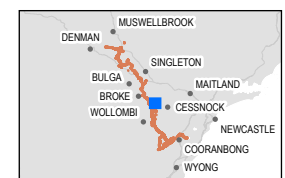
1:15,000 Date: 28/01/2026

Data sources: EMM, Beca, Geoscience Australia, NSW State Government, WSP
World Imagery: Vantor

© WSP Australia Pty Ltd ("WSP"). Copyright in the drawings, information and data recorded ("the information") is the property of WSP. This document and the information are solely for the use of the authorised recipient and this document may not be used, copied or reproduced in whole or part for any purpose other than that which it was supplied by WSP. WSP makes no representation, undertakes no duty and accepts no responsibility to any third party who may use or rely upon this document or the information. NCSI Certified Quality System to ISO 9001. © APPROVED FOR AND ON BEHALF OF WSP Australia Pty Ltd.



- Legend**
- Biodiversity study area
 - Existing environment
 - Road
 - Named watercourse
 - Waterbody
 - State forest
 - Local government area
 - Flora survey (WSP)
 - Flora tracks (Spring)
 - Flora tracks (Summer)
 - BAM plots
 - Rapid data point
 - Flora survey (WSP)
 - Fauna tracks



Coordinate system: GDA2020 MGA Zone 56

Scale ratio correct when printed at A4

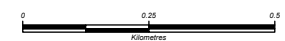
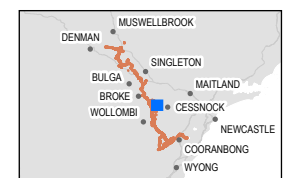
GDA 2020 1:15,000 Date: 28/01/2026

Data sources: EMM, Beca, Geoscience Australia, NSW State Government, WSP
World Imagery: Vantor

© WSP Australia Pty Ltd ("WSP"). Copyright in the drawings, information and data recorded ("the information") is the property of WSP. This document and the information are solely for the use of the authorised recipient and this document may not be used, copied or reproduced in whole or part for any purpose other than that which it was supplied by WSP. WSP makes no representation, undertakes no duty and accepts no responsibility to any third party who may use or rely upon this document or the information. NCSI Certified Quality System to ISO 9001. © APPROVED FOR AND ON BEHALF OF WSP Australia Pty Ltd.



- Legend**
- Biodiversity study area
 - Category 1 land
 - Existing environment
 - Road
 - Named watercourse
 - Waterbody
 - State forest
 - Local government area
 - Flora survey (WSP)
 - Flora tracks (Spring)
 - Flora tracks (Summer)
 - Rapid data point
 - Fauna survey (WSP)
 - Fauna tracks



Coordinate system: GDA2020 MGA Zone 56

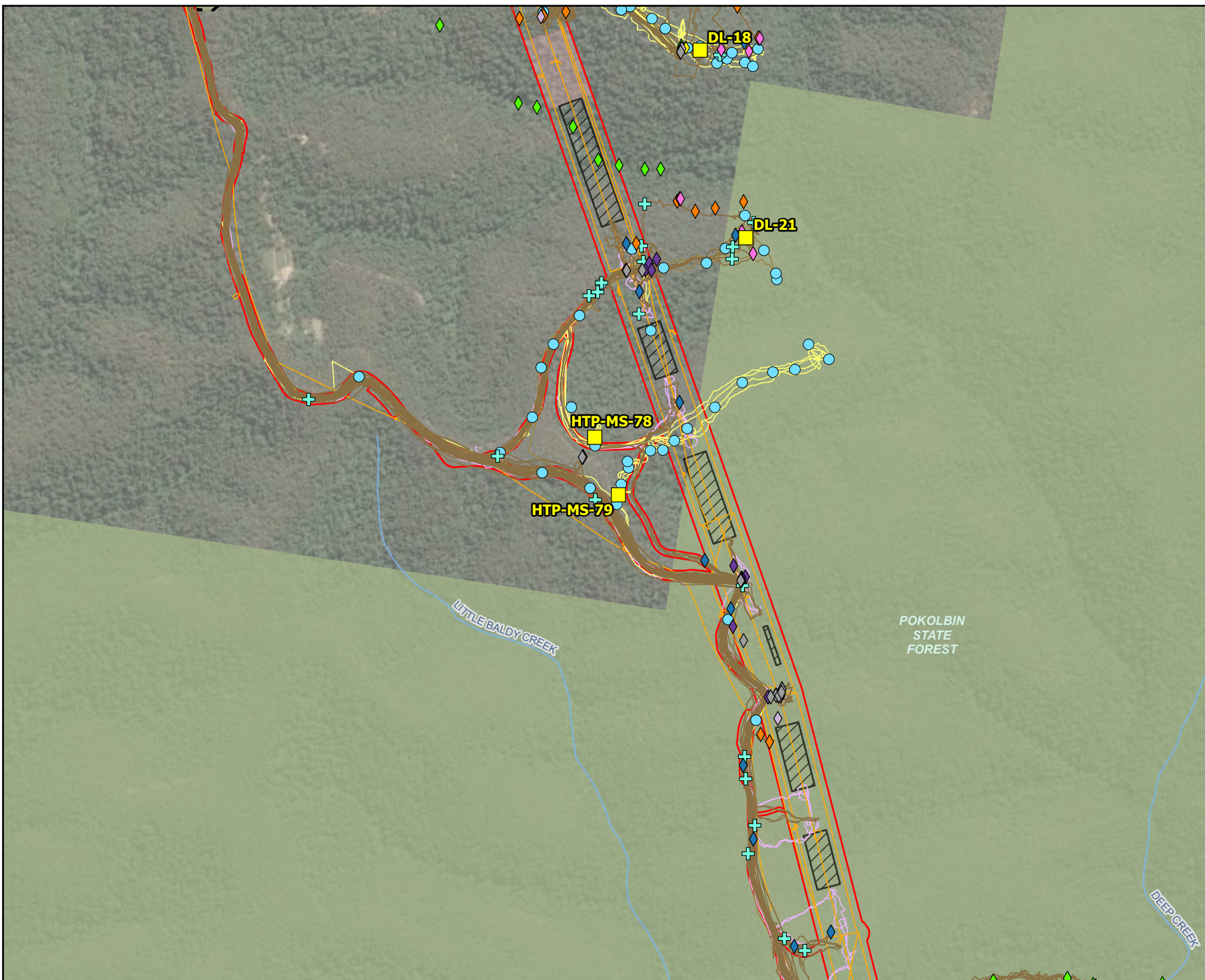
Scale ratio correct when printed at A4



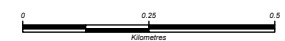
1:15,000 Date: 28/01/2026

Data sources: EMM, Beca, Geoscience Australia, NSW State Government, WSP
World Imagery: Vantor

© WSP Australia Pty Ltd ("WSP"). Copyright in the drawings, information and data recorded ("the information") is the property of WSP. This document and the information are solely for the use of the authorised recipient and this document may not be used, copied or reproduced in whole or part for any purpose other than that which it was supplied by WSP. WSP makes no representation, undertakes no duty and accepts no responsibility to any third party who may use or rely upon this document or the information. NCSI Certified Quality System to ISO 9001. © APPROVED FOR AND ON BEHALF OF WSP Australia Pty Ltd.



- Legend**
- Biodiversity study area
 - Restricted access property
 - Non-disturbance area
 - Named watercourse
 - State forest
 - Local government area
 - Flora survey (WSP)**
 - Flora tracks (Spring)
 - Flora tracks (Summer)
 - BAM plots
 - + Hollow-bearing tree
 - Rapid data point
 - Fauna survey (WSP)**
 - Fauna tracks
 - Thermal drone flight path
 - ◆ Amphibian call playback and targeted survey
 - ◆ Diurnal bird
 - ◆ Microchiropteran bat (Harp trap)
 - ◆ Microchiropteran bat (Roost)
 - ◆ Microchiropteran bat (Ultrasonic)
 - ◆ Nocturnal bird call playback
 - ◆ Spotlighting and mammal call playback
 - ◆ Terrestrial camera trap

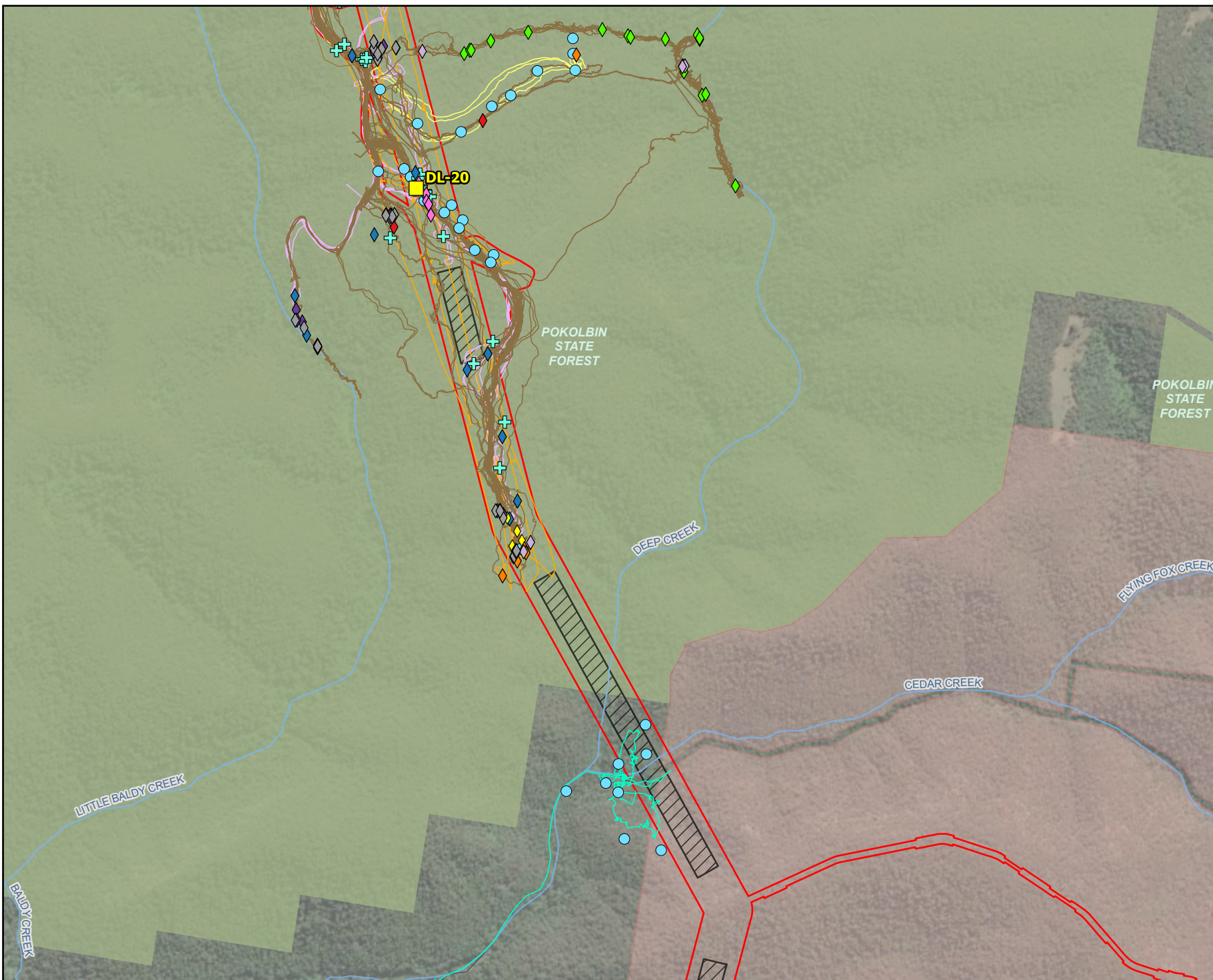


Coordinate system: GDA2020 MGA Zone 56
Scale ratio correct when printed at A4

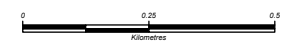
1:15,000 Date: 28/01/2026

Data sources: EMM, Beca, Geoscience Australia, NSW State Government, WSP
World Imagery: Vantor

© WSP Australia Pty Ltd ("WSP"). Copyright in the drawings, information and data recorded ("the information") is the property of WSP. This document and the information are solely for the use of the authorised recipient and this document may not be used, copied or reproduced in whole or part for any purpose other than that which it was supplied by WSP. WSP makes no representation, undertakes no duty and accepts no responsibility to any third party who may use or rely upon this document or the information. NCSI Certified Quality System to ISO 9001. © APPROVED FOR AND ON BEHALF OF WSP Australia Pty Ltd.



- Legend**
- Biodiversity study area
 - Restricted access property
 - Non-disturbance area
 - Existing environment
 - Road
 - Named watercourse
 - State forest
 - Local government area
 - Flora survey (WSP)
 - Flora tracks (Autumn)
 - Flora tracks (Spring)
 - Flora tracks (Summer)
 - BAM plots
 - ⊕ Hollow-bearing tree
 - Rapid data point
 - Fauna survey (WSP)
 - Fauna tracks
 - Thermal drone flight path
 - ◆ Amphibian call playback and targeted survey
 - ◆ Diurnal bird
 - ◆ Herpetofauna active searches
 - ◆ Microchiropteran bat (Harp trap)
 - ◆ Microchiropteran bat (Roost)
 - ◆ Microchiropteran bat (Ultrasonic)
 - ◆ Nocturnal bird call playback
 - ◆ Spotlighting and mammal call playback
 - ◆ Terrestrial camera trap



Coordinate system: GDA2020 MGA Zone 56

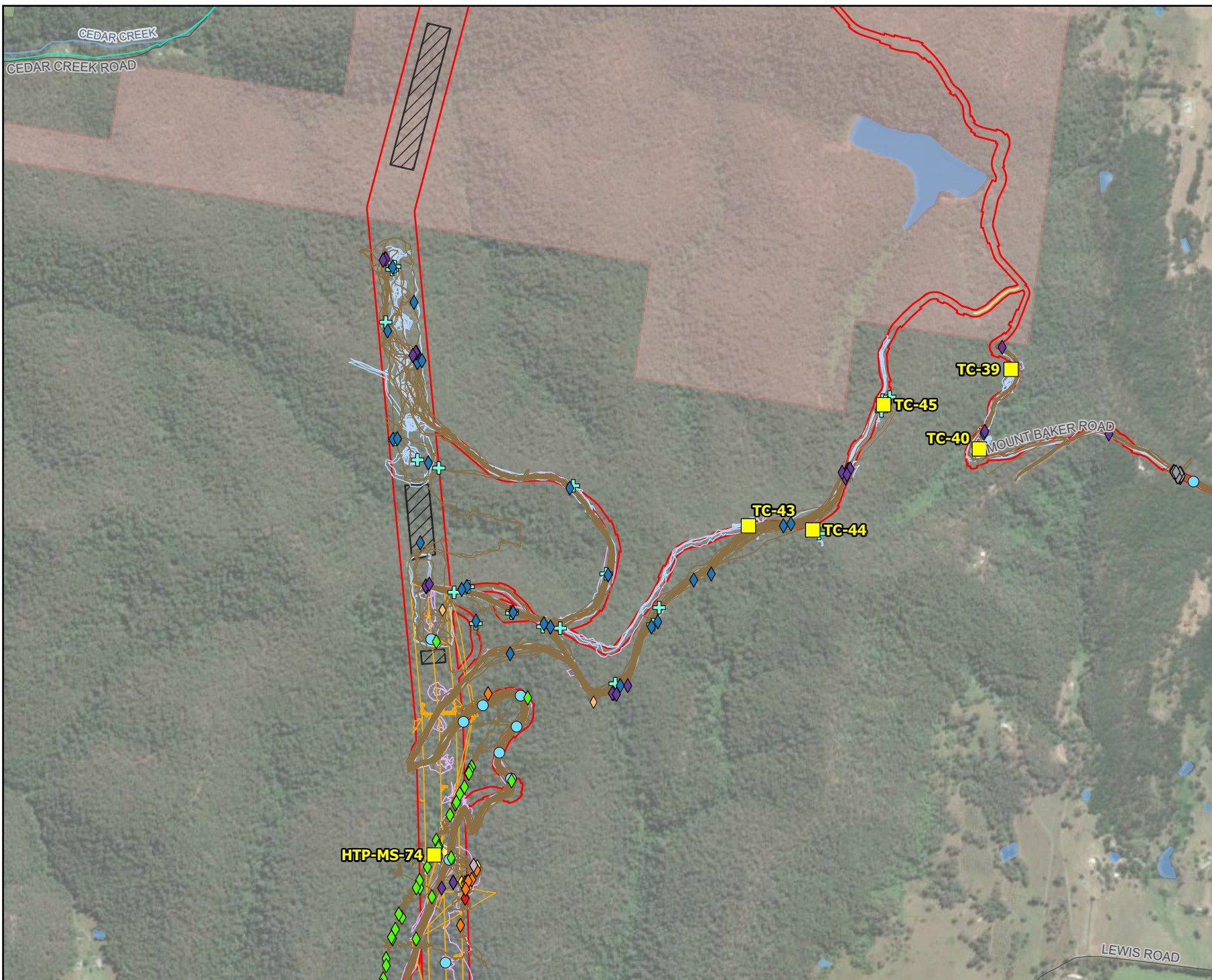
Scale ratio correct when printed at A4



1:15,000 Date: 28/01/2026

Data sources: EMM, Beca, Geoscience Australia, NSW State Government, WSP
World Imagery: Vantor

© WSP Australia Pty Ltd ("WSP"). Copyright in the drawings, information and data recorded ("the information") is the property of WSP. This document and the information are solely for the use of the authorised recipient and this document may not be used, copied or reproduced in whole or part for any purpose other than that which it was supplied by WSP. WSP makes no representation, undertakes no duty and accepts no responsibility to any third party who may use or rely upon this document or the information. NCSI Certified Quality System to ISO 9001. © APPROVED FOR AND ON BEHALF OF WSP Australia Pty Ltd.



- Legend**
- ▭ Biodiversity study area
 - ▭ Restricted access property
 - Non-disturbance area
 - Category 1 land
 - Existing environment
 - Road
 - Named watercourse
 - Waterbody
 - State forest
 - Local government area
 - Flora survey (WSP)
 - Flora tracks (Autumn)
 - Flora tracks (Spring)
 - Flora tracks (Summer)
 - Flora tracks (Winter)
 - BAM plots
 - + Hollow-bearing tree
 - Rapid data point
 - Fauna survey (WSP)
 - Fauna tracks
 - Thermal drone flight path
 - ◆ Amphibian call playback and targeted survey
 - ◆ Diurnal bird
 - ◆ Herpetofauna active searches
 - ◆ Large forest owls/ nocturnal mammal survey
 - ◆ Microchiropteran bat (Harp trap)
 - ◆ Microchiropteran bat (Roost)
 - ◆ Microchiropteran bat (Ultrasonic)
 - ◆ Nocturnal bird call playback
 - ◆ Spotlighting and mammal call playback
 - ◆ Threatened cockatoo breeding habitat survey



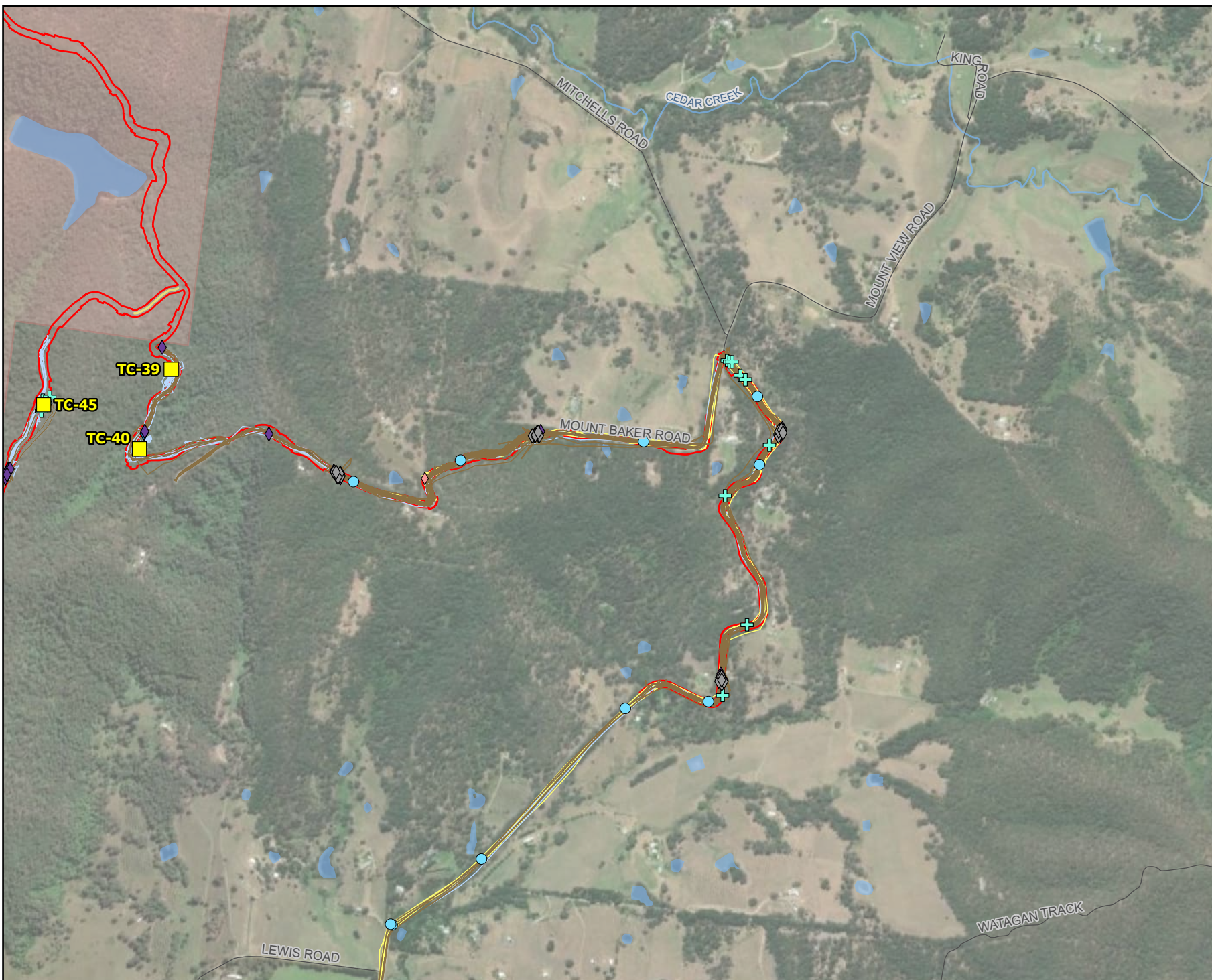
0 0.25 0.5
Kilometres

Coordinate system: GDA2020 MGA Zone 56
Scale ratio correct when printed at A4

1:15,000 Date: 28/01/2026

Data sources: EMM, Beca, Geoscience Australia, NSW State Government, WSP
World Imagery: Vantor

© WSP Australia Pty Ltd ("WSP"). Copyright in the drawings, information and data recorded ("the information") is the property of WSP. This document and the information are solely for the use of the authorised recipient and this document may not be used, copied or reproduced in whole or part for any purpose other than that which it was supplied by WSP. WSP makes no representation, undertakes no duty and accepts no responsibility to any third party who may use or rely upon this document or the information. NCSI Certified Quality System to ISO 9001. © APPROVED FOR AND ON BEHALF OF WSP Australia Pty Ltd.



- Legend**
- Biodiversity study area
 - Restricted access property
 - Category 1 land
 - Existing environment
 - Road
 - Named watercourse
 - Waterbody
 - Local government area
 - Flora survey (WSP)
 - Flora tracks (Summer)
 - Flora tracks (Winter)
 - BAM plots
 - ⊕ Hollow-bearing tree
 - Rapid data point
 - Fauna survey (WSP)
 - Fauna tracks
 - ◆ Diurnal bird
 - ◆ Large forest owls/ nocturnal mammal survey
 - ◆ Nocturnal bird call playback
 - ◆ Spotlighting and mammal call playback

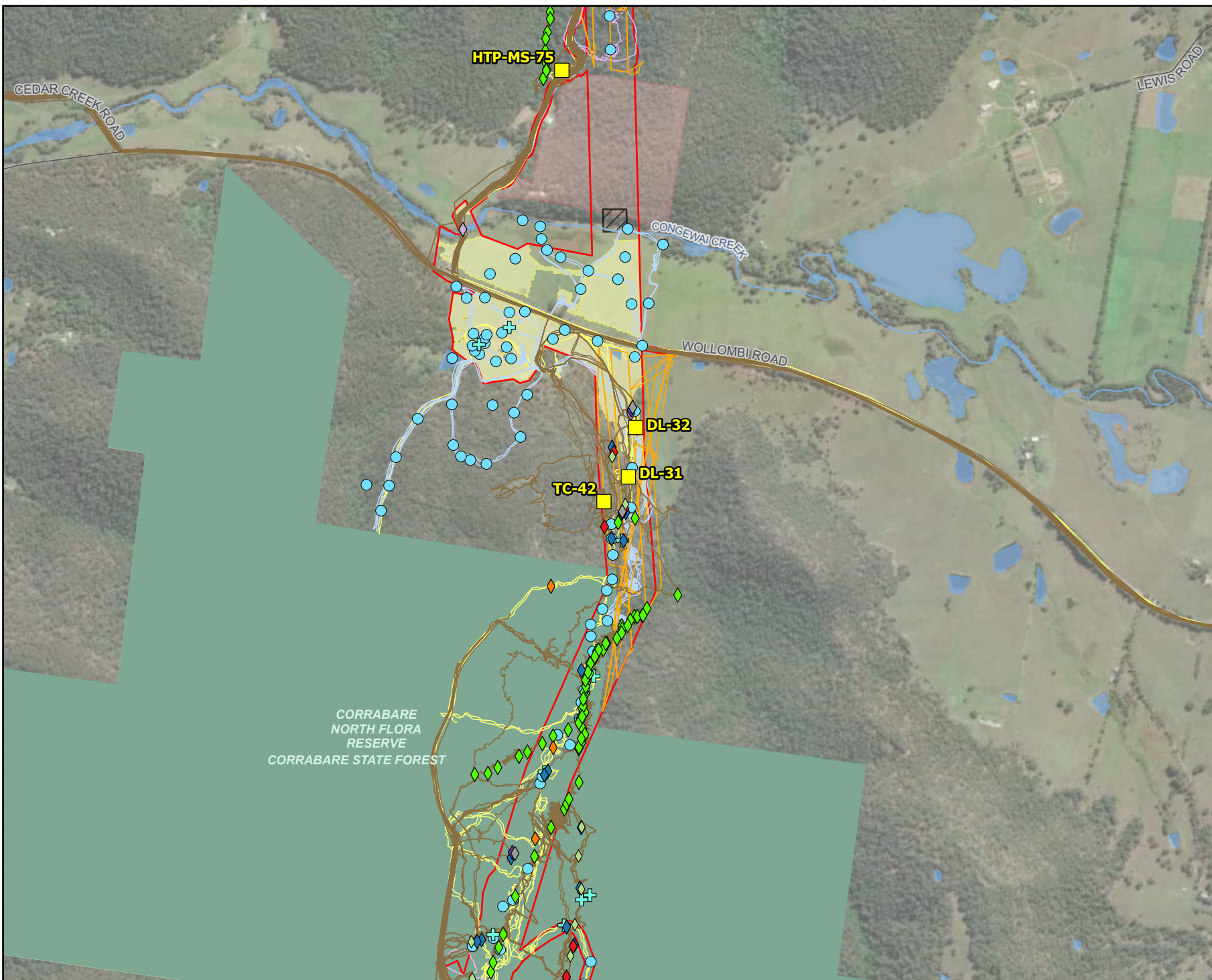


Coordinate system: GDA2020 MGA Zone 56
Scale ratio correct when printed at A4

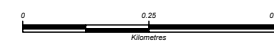
1:15,000 Date: 28/01/2026

Data sources: EMM, Beca, Geoscience Australia, NSW State Government, WSP
World Imagery: Vantor

© WSP Australia Pty Ltd ("WSP"). Copyright in the drawings, information and data recorded ("the information") is the property of WSP. This document and the information are solely for the use of the authorised recipient and this document may not be used, copied or reproduced in whole or part for any purpose other than that which it was supplied by WSP. WSP makes no representation, undertakes no duty and accepts no responsibility to any third party who may use or rely upon this document or the information. NCSI Certified Quality System to ISO 9001. © APPROVED FOR AND ON BEHALF OF WSP Australia Pty Ltd.



- Legend**
- Biodiversity study area
 - Restricted access property
 - Non-disturbance area
 - Category 1 land
 - Existing environment
 - Road
 - Named watercourse
 - Waterbody
 - NPWS reserve
 - Flora reserve
 - State forest
 - Local government area
 - Flora survey (WSP)
 - Flora tracks (Spring)
 - Flora tracks (Summer)
 - Flora tracks (Winter)
 - BAM plots
 - ⊕ Hollow-bearing tree
 - Rapid data point
 - Fauna survey (WSP)
 - Fauna tracks
 - Thermal drone flight path
 - ◆ Amphibian call playback and targeted survey
 - ◆ Diurnal bird
 - ◆ Herpetofauna active searches
 - ◆ Koala SAT survey
 - ◆ Microchiropteran bat (Roost)
 - ◆ Microchiropteran bat (Ultrasonic)
 - ◆ Nocturnal bird call playback
 - ◆ Spotlighting and mammal call playback

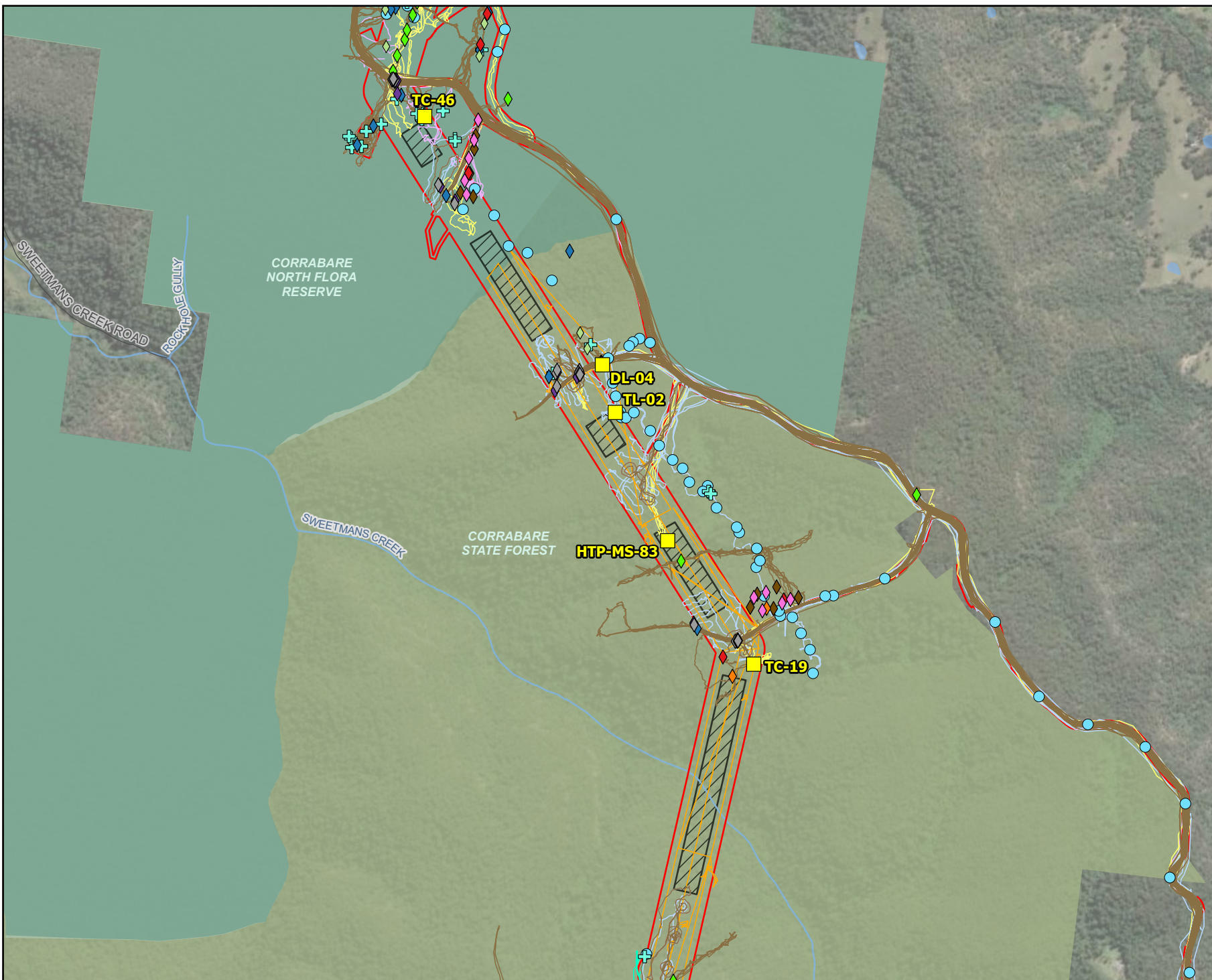


Coordinate system: GDA2020 MGA Zone 56
Scale ratio correct when printed at A4

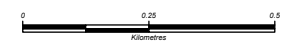
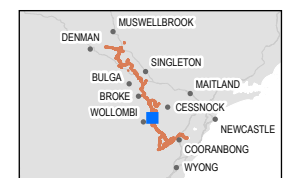
1:15,000 Date: 28/01/2026

Data sources: EMM, Beca, Geoscience Australia, NSW State Government, WSP
World Imagery: Vantor

© WSP Australia Pty Ltd ("WSP"). Copyright in the drawings, information and data recorded ("the information") is the property of WSP. This document and the information are solely for the use of the authorised recipient and this document may not be used, copied or reproduced in whole or part for any purpose other than that which it was supplied by WSP. WSP makes no representation, undertakes no duty and accepts no responsibility to any third party who may use or rely upon this document or the information. NCSI Certified Quality System to ISO 9001. © APPROVED FOR AND ON BEHALF OF WSP Australia Pty Ltd.



- Legend**
- Biodiversity study area
 - Non-disturbance area
 - Existing environment
 - Road
 - Named watercourse
 - Waterbody
 - NPWS reserve
 - Flora reserve
 - State forest
 - Local government area
 - Flora survey (WSP)
 - Flora tracks (Autumn)
 - Flora tracks (Spring)
 - Flora tracks (Summer)
 - Flora tracks (Winter)
 - BAM plots
 - + Hollow-bearing tree
 - Rapid data point
 - Fauna survey (WSP)
 - Fauna tracks
 - Thermal drone flight path
 - Amphibian call playback and targeted survey
 - ◆ Arboreal camera trap
 - ◆ Diurnal bird
 - ◆ Herpetofauna active searches
 - ◆ Koala SAT survey
 - ◆ Microchiropteran bat (Roost)
 - ◆ Nocturnal bird call playback
 - ◆ Spotlighting and mammal call playback
 - ◆ Terrestrial camera trap

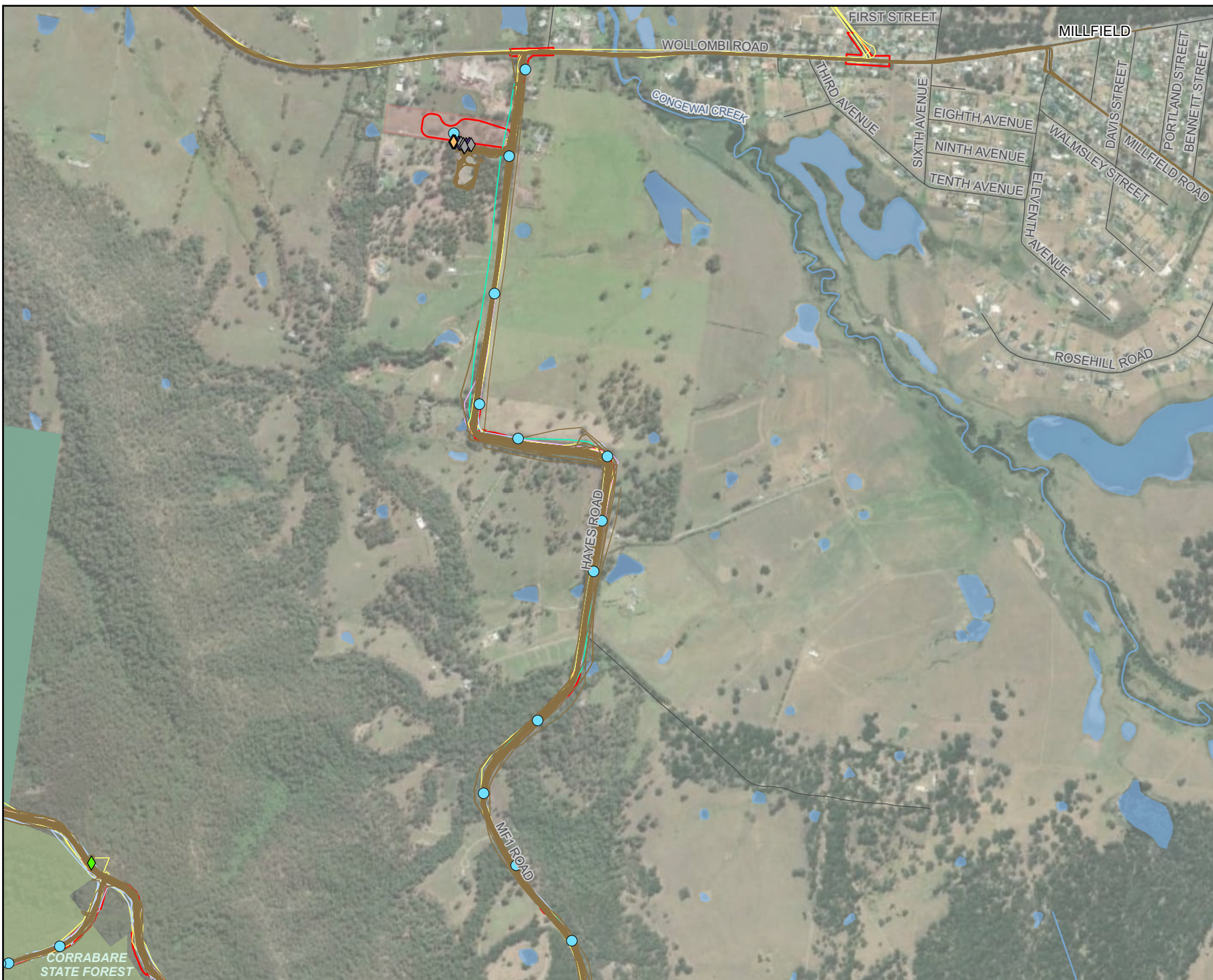


Coordinate system: GDA2020 MGA Zone 56
Scale ratio correct when printed at A4

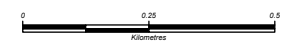
1:15,000 Date: 28/01/2026

Data sources: EMM, Beca, Geoscience Australia, NSW State Government, WSP
World Imagery: Vantor

© WSP Australia Pty Ltd ("WSP"). Copyright in the drawings, information and data recorded ("the information") is the property of WSP. This document and the information are solely for the use of the authorized recipient and this document may not be used, copied or reproduced in whole or part for any purpose other than that which it was supplied by WSP. WSP makes no representation, undertakes no duty and accepts no responsibility to any third party who may use or rely upon this document or the information. NCSI Certified Quality System to ISO 9001. © APPROVED FOR AND ON BEHALF OF WSP Australia Pty Ltd.



- Legend**
- Biodiversity study area
 - Restricted access property
 - Category 1 land
 - Existing environment
 - Road
 - Named watercourse
 - Waterbody
 - NPWS reserve
 - Flora reserve
 - State forest
 - Local government area
 - Flora survey (WSP)
 - Flora tracks (Autumn)
 - Flora tracks (Spring)
 - Flora tracks (Summer)
 - Flora tracks (Winter)
 - Rapid data point
 - Fauna survey (WSP)
 - Fauna tracks
 - ◆ Amphibian call playback and targeted survey
 - ◆ Diurnal bird
 - ◆ Nocturnal bird call playback
 - ◆ Spotlighting and mammal call playback
 - ◆ Threatened cockatoo breeding habitat survey

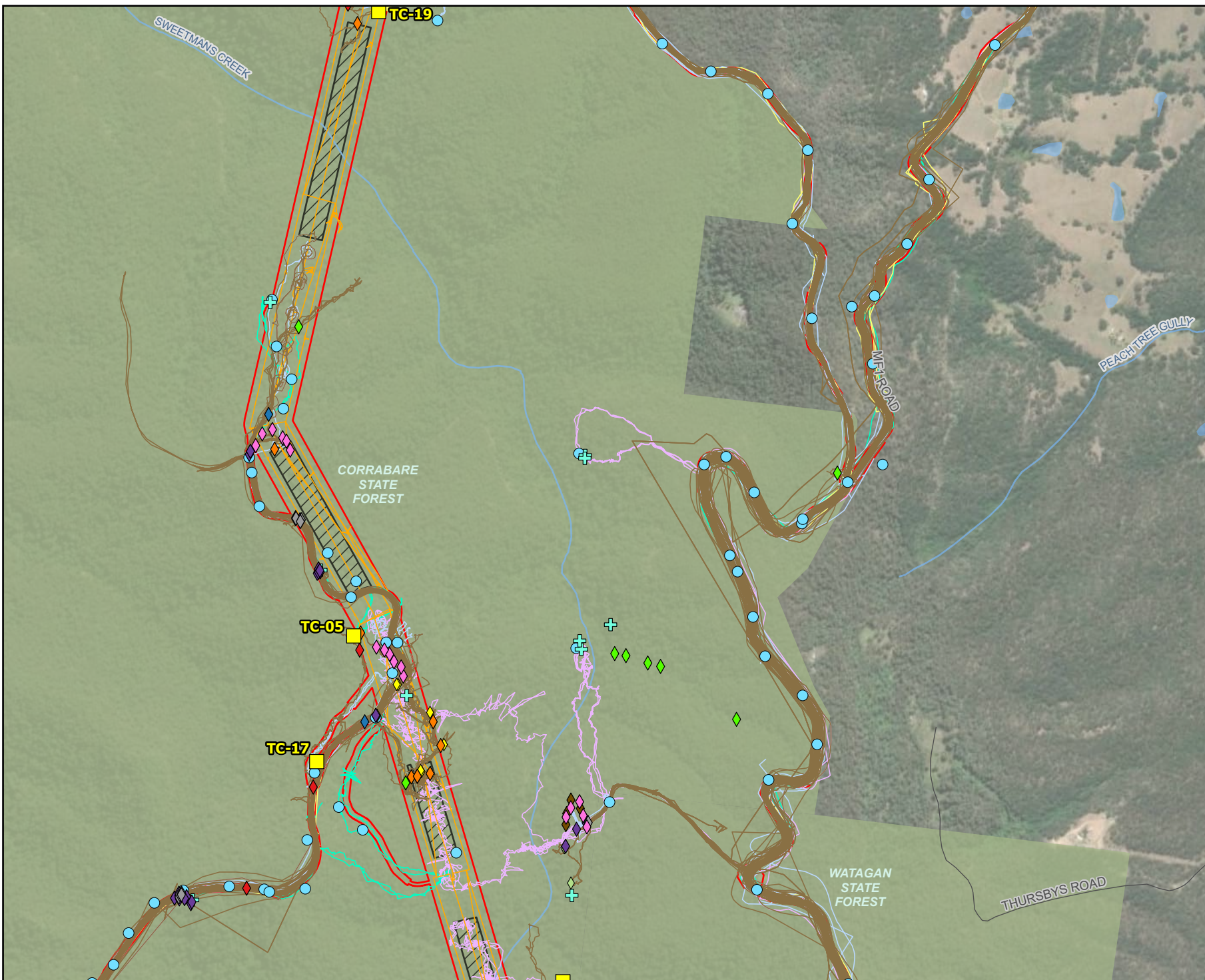


Coordinate system: GDA2020 MGA Zone 56
Scale ratio correct when printed at A4

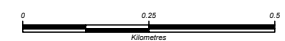
GDA 2020 1:15,000 Date: 28/01/2026

Data sources: EMM, Beca, Geoscience Australia, NSW State Government, WSP
World Imagery: Vantor

© WSP Australia Pty Ltd ("WSP"). Copyright in the drawings, information and data recorded ("the information") is the property of WSP. This document and the information are solely for the use of the authorised recipient and this document may not be used, copied or reproduced in whole or part for any purpose other than that which it was supplied by WSP. WSP makes no representation, undertakes no duty and accepts no responsibility to any third party who may use or rely upon this document or the information. NCSI Certified Quality System to ISO 9001. © APPROVED FOR AND ON BEHALF OF WSP Australia Pty Ltd.



- Legend**
- Biodiversity study area
 - Non-disturbance area
 - Existing environment
 - Road
 - Named watercourse
 - Waterbody
 - State forest
 - Local government area
 - Flora survey (WSP)
 - Flora tracks (Autumn)
 - Flora tracks (Spring)
 - Flora tracks (Summer)
 - Flora tracks (Winter)
 - BAM plots
 - + Hollow-bearing tree
 - Rapid data point
 - Fauna survey (WSP)
 - Fauna tracks
 - Thermal drone flight path
 - ◆ Amphibian call playback and targeted survey
 - ◆ Arboreal camera trap
 - ◆ Diurnal bird
 - ◆ Herpetofauna active searches
 - ◆ Koala SAT survey
 - ◆ Microchiropteran bat (Harp trap)
 - ◆ Microchiropteran bat (Roost)
 - ◆ Nocturnal bird call playback
 - ◆ Spotlighting and mammal call playback
 - ◆ Terrestrial camera trap



Coordinate system: GDA2020 MGA Zone 56
Scale ratio correct when printed at A4

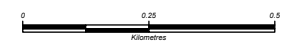
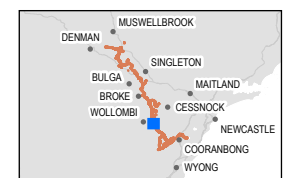
1:15,000 Date: 28/01/2026

Data sources: EMM, Beca, Geoscience Australia, NSW State Government, WSP
World Imagery: Vantor

© WSP Australia Pty Ltd ("WSP"). Copyright in the drawings, information and data recorded ("the information") is the property of WSP. This document and the information are solely for the use of the authorised recipient and this document may not be used, copied or reproduced in whole or part for any purpose other than that which it was supplied by WSP. WSP makes no representation, undertakes no duty and accepts no responsibility to any third party who may use or rely upon this document or the information. NCSI Certified Quality System to ISO 9001. © APPROVED FOR AND ON BEHALF OF WSP Australia Pty Ltd.



- Legend**
- Biodiversity study area
 - Non-disturbance area
 - Named watercourse
 - NPWS reserve
 - State forest
 - Local government area
 - Flora survey (WSP)**
 - Flora tracks (Autumn)
 - Flora tracks (Spring)
 - Flora tracks (Summer)
 - Flora tracks (Winter)
 - BAM plots
 - + Hollow-bearing tree
 - Rapid data point
 - Fauna survey (WSP)**
 - Fauna tracks
 - Thermal drone flight path
 - ◆ Amphibian call playback and targeted survey
 - ◆ Arboreal camera trap
 - ◆ Diurnal bird
 - ◆ Herpetofauna active searches
 - ◆ Microchiropteran bat (Harp trap)
 - ◆ Microchiropteran bat (Roost)
 - ◆ Microchiropteran bat (Ultrasonic)
 - ◆ Nocturnal bird call playback
 - ◆ Spotlighting and mammal call playback
 - ◆ Terrestrial camera trap

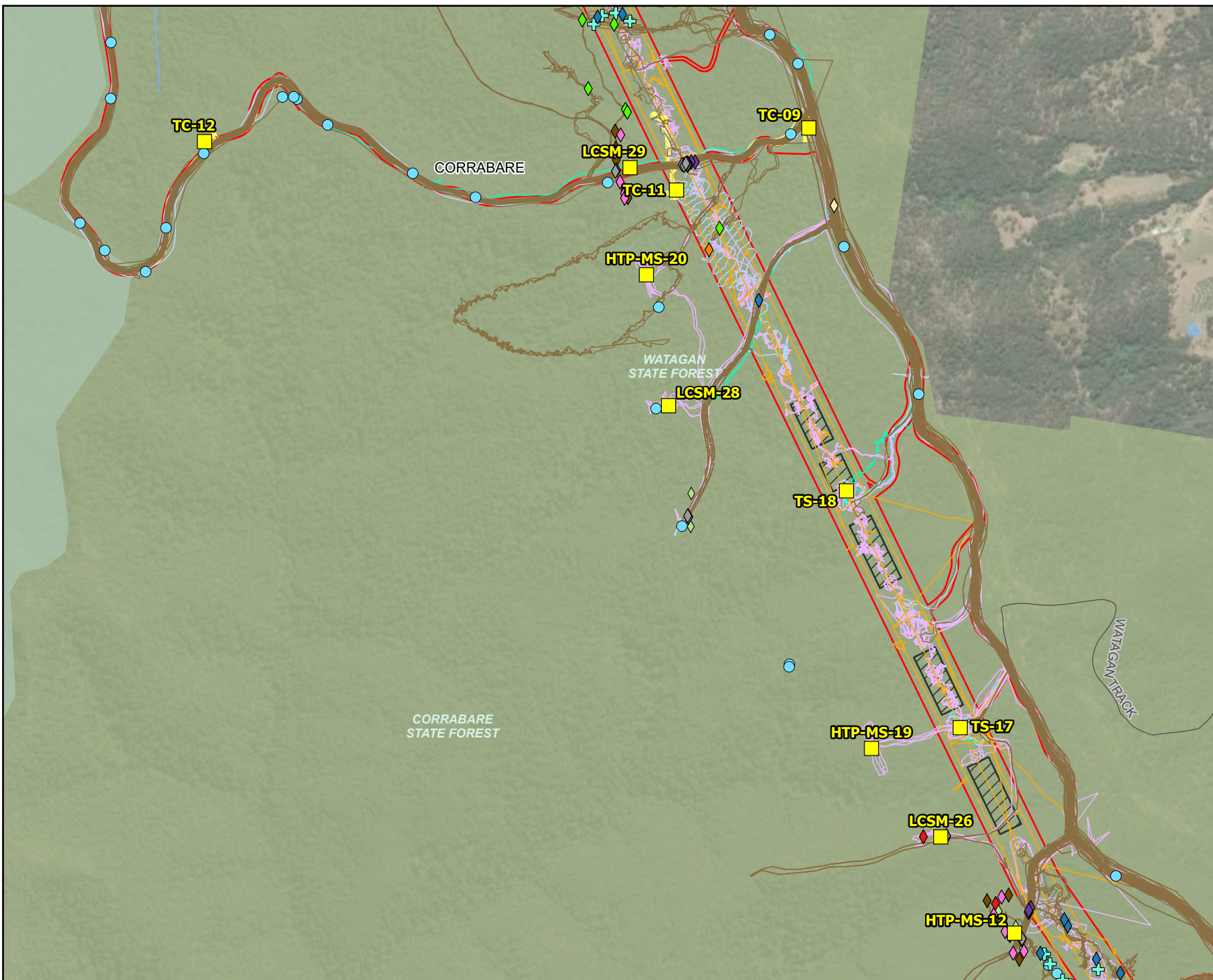


Coordinate system: GDA2020 MGA Zone 56
Scale ratio correct when printed at A4

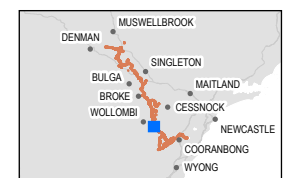
1:15,000 Date: 28/01/2026

Data sources: EMM, Beca, Geoscience Australia, NSW State Government, WSP
World Imagery: Vantor

© WSP Australia Pty Ltd ("WSP"). Copyright in the drawings, information and data recorded ("the information") is the property of WSP. This document and the information are solely for the use of the authorised recipient and this document may not be used, copied or reproduced in whole or part for any purpose other than that which it was supplied by WSP. WSP makes no representation, undertakes no duty and accepts no responsibility to any third party who may use or rely upon this document or the information. NCSI Certified Quality System to ISO 9001. © APPROVED FOR AND ON BEHALF OF WSP Australia Pty Ltd.



- Legend**
- Biodiversity study area
 - Non-disturbance area
 - Existing environment
 - Road
 - Named watercourse
 - Waterbody
 - NPWS reserve
 - State forest
 - Local government area
 - Flora survey (WSP)
 - Flora tracks (Autumn)
 - Flora tracks (Spring)
 - Flora tracks (Summer)
 - Flora tracks (Winter)
 - BAM plots
 - Hollow-bearing tree
 - Rapid data point
 - Fauna survey (WSP)
 - Fauna tracks
 - Thermal drone flight path
 - Amphibian call playback and targeted survey
 - Arboreal camera trap
 - Delima spp. artificial habitat surveys
 - Diurnal bird
 - Herpetofauna active searches
 - Koala SAT survey
 - Microchiropteran bat (Roost)
 - Nocturnal bird call playback
 - Spotlighting and mammal call playback
 - Terrestrial camera trap



Coordinate system: GDA2020 MGA Zone 56
Scale ratio correct when printed at A4

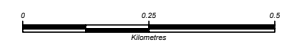
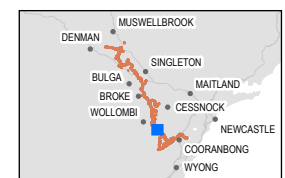
GDA 2020 1:15,000 Date: 28/01/2026

Data sources: EMM, Beca, Geoscience Australia, NSW State Government, WSP
World Imagery: Vantor

© WSP Australia Pty Ltd (WSP). Copyright in the drawings, information and data recorded ("the information") is the property of WSP. This document and the information are solely for the use of the authorised recipient and this document may not be used, copied or reproduced in whole or part for any purpose other than that which it was supplied by WSP. WSP makes no representation, undertakes no duty and accepts no responsibility to any third party who may use or rely upon this document or the information. NCSI Certified Quality System to ISO 9001. © APPROVED FOR AND ON BEHALF OF WSP Australia Pty Ltd.



- Legend**
- Biodiversity study area
 - Restricted access property
 - Non-disturbance area
 - Existing environment
 - Road
 - Named watercourse
 - Waterbody
 - State forest
 - Local government area
 - Flora survey (WSP)
 - Flora tracks (Spring)
 - Flora tracks (Winter)
 - BAM plots
 - ⊕ Hollow-bearing tree
 - Rapid data point
 - Fauna survey (WSP)
 - Fauna tracks
 - Thermal drone flight path
 - ◆ Amphibian call playback and targeted survey
 - ◆ Arboreal camera trap
 - ◆ Diurnal bird
 - ◆ Herpetofauna active searches
 - ◆ Koala SAT survey
 - ◆ Microchiropteran bat (Harp trap)
 - ◆ Microchiropteran bat (Roost)
 - ◆ Microchiropteran bat (Ultrasonic)
 - ◆ Nocturnal bird call playback
 - ◆ Spotlighting and mammal call playback
 - ◆ Terrestrial camera trap



Coordinate system: GDA2020 MGA Zone 56

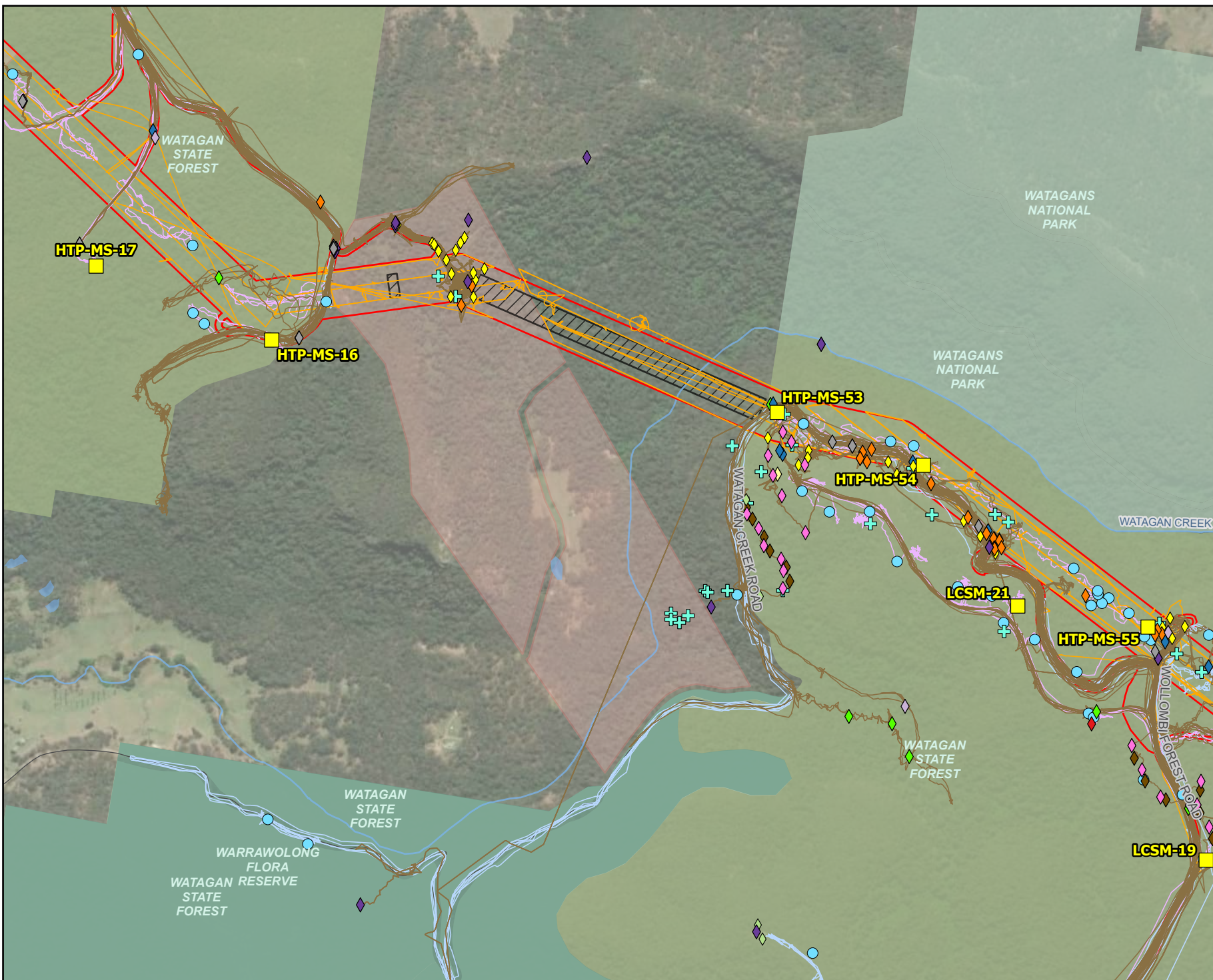
Scale ratio correct when printed at A4

1:15,000 Date: 28/01/2026

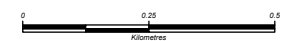
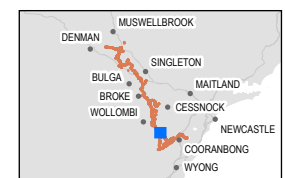
Data sources: EMM, Beca, Geoscience Australia, NSW State Government, WSP
World Imagery: Vantor

© WSP Australia Pty Ltd (WSP). Copyright in the drawings, information and data recorded ("the information") is the property of WSP. This document and the information are solely for the use of the authorised recipient and this document may not be used, copied or reproduced in whole or part for any purpose other than that which it was supplied by WSP. WSP makes no representation, undertakes no duty and accepts no responsibility to any third party who may use or rely upon this document or the information. NCSI Certified Quality System to ISO 9001. © APPROVED FOR AND ON BEHALF OF WSP Australia Pty Ltd.

Figure 14.7a
Field survey locations
Page 44 of 61



- Legend**
- Biodiversity study area
 - Restricted access property
 - Non-disturbance area
 - Existing environment
 - Road
 - Named watercourse
 - Waterbody
 - NPWS reserve
 - Flora reserve
 - State forest
 - Local government area
 - Flora survey (WSP)
 - Flora tracks (Spring)
 - Flora tracks (Winter)
 - BAM plots
 - Hollow-bearing tree
 - Rapid data point
 - Fauna survey (WSP)
 - Fauna tracks
 - Thermal drone flight path
 - Amphibian call playback and targeted survey
 - Arboreal camera trap
 - Diurnal bird
 - Herpetofauna active searches
 - Koala SAT survey
 - Microchiropteran bat (Harp trap)
 - Microchiropteran bat (Roost)
 - Microchiropteran bat (Ultrasonic)
 - Nocturnal bird call playback
 - Rocky Area BTRW and Roost inspection
 - Spotlighting and mammal call playback
 - Terrestrial camera trap

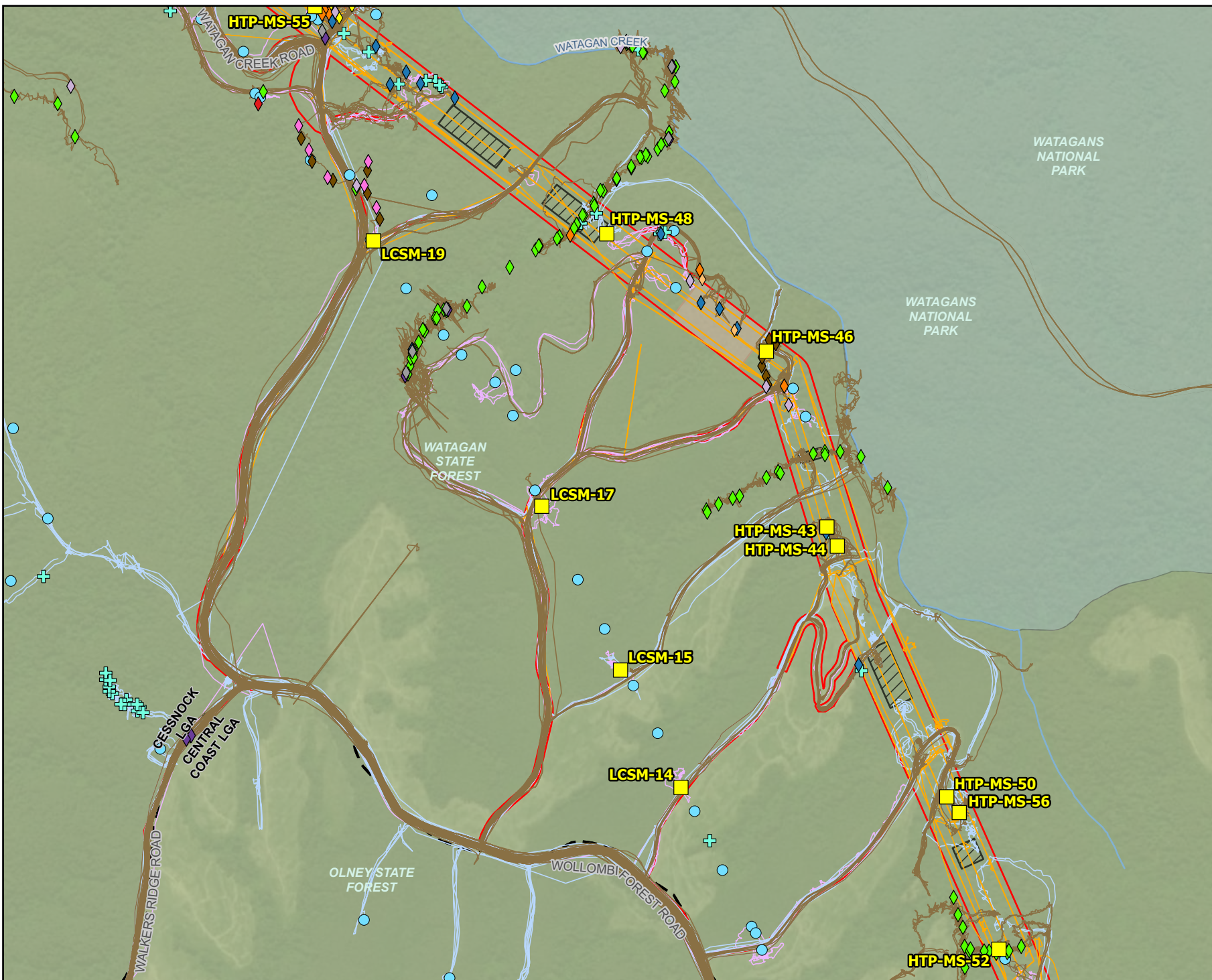


Coordinate system: GDA2020 MGA Zone 56
Scale ratio correct when printed at A4

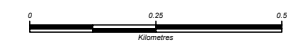
GDA 2020 1:15,000 Date: 28/01/2026

Data sources: EMM, Beca, Geoscience Australia, NSW State Government, WSP World Imagery: Vantor

© WSP Australia Pty Ltd (WSP). Copyright in the drawings, information and data recorded ("the information") is the property of WSP. This document and the information are solely for the use of the authorised recipient and this document may not be used, copied or reproduced in whole or part for any purpose other than that which it was supplied by WSP. WSP makes no representation, undertakes no duty and accepts no responsibility to any third party who may use or rely upon this document or the information. NCSI Certified Quality System to ISO 9001. © APPROVED FOR AND ON BEHALF OF WSP Australia Pty Ltd.



- Legend**
- Biodiversity study area
 - Restricted access property
 - Non-disturbance area
 - Existing environment
 - Road
 - Named watercourse
 - NPWS reserve
 - State forest
 - Local government area
 - Flora survey (WSP)
 - Flora tracks (Spring)
 - Flora tracks (Winter)
 - BAM plots
 - Hollow-bearing tree
 - Rapid data point
 - Fauna survey (WSP)
 - Fauna tracks
 - Thermal drone flight path
 - Amphibian call playback and targeted survey
 - Arboreal camera trap
 - Diurnal bird
 - Herpetofauna active searches
 - Koala SAT survey
 - Microchiropteran bat (Harp trap)
 - Microchiropteran bat (Roost)
 - Microchiropteran bat (Ultrasonic)
 - Nocturnal bird call playback
 - Spotlighting and mammal call playback
 - Terrestrial camera trap
 - Threatened cockatoo breeding habitat survey



Coordinate system: GDA2020 MGA Zone 56

Scale ratio correct when printed at A4

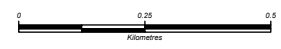
GDA 2020 1:15,000 Date: 28/01/2026

Data sources: EMM, Beca, Geoscience Australia, NSW State Government, WSP World Imagery: Vantor

© WSP Australia Pty Ltd ("WSP"). Copyright in the drawings, information and data recorded ("the information") is the property of WSP. This document and the information are solely for the use of the authorised recipient and this document may not be used, copied or reproduced in whole or part for any purpose other than that which it was supplied by WSP. WSP makes no representation, undertakes no duty and accepts no responsibility to any third party who may use or rely upon this document or the information. NCSI Certified Quality System to ISO 9001. © APPROVED FOR AND ON BEHALF OF WSP Australia Pty Ltd.



- Legend**
- Biodiversity study area
 - Existing environment
 - Road
 - Named watercourse
 - NPWS reserve
 - Flora reserve
 - State forest
 - Local government area
 - Flora survey (WSP)
 - Flora tracks (Spring)
 - Flora tracks (Winter)
 - ⊕ Hollow-bearing tree
 - Rapid data point
 - Fauna survey (WSP)
 - Fauna tracks
 - ◆ Diurnal bird

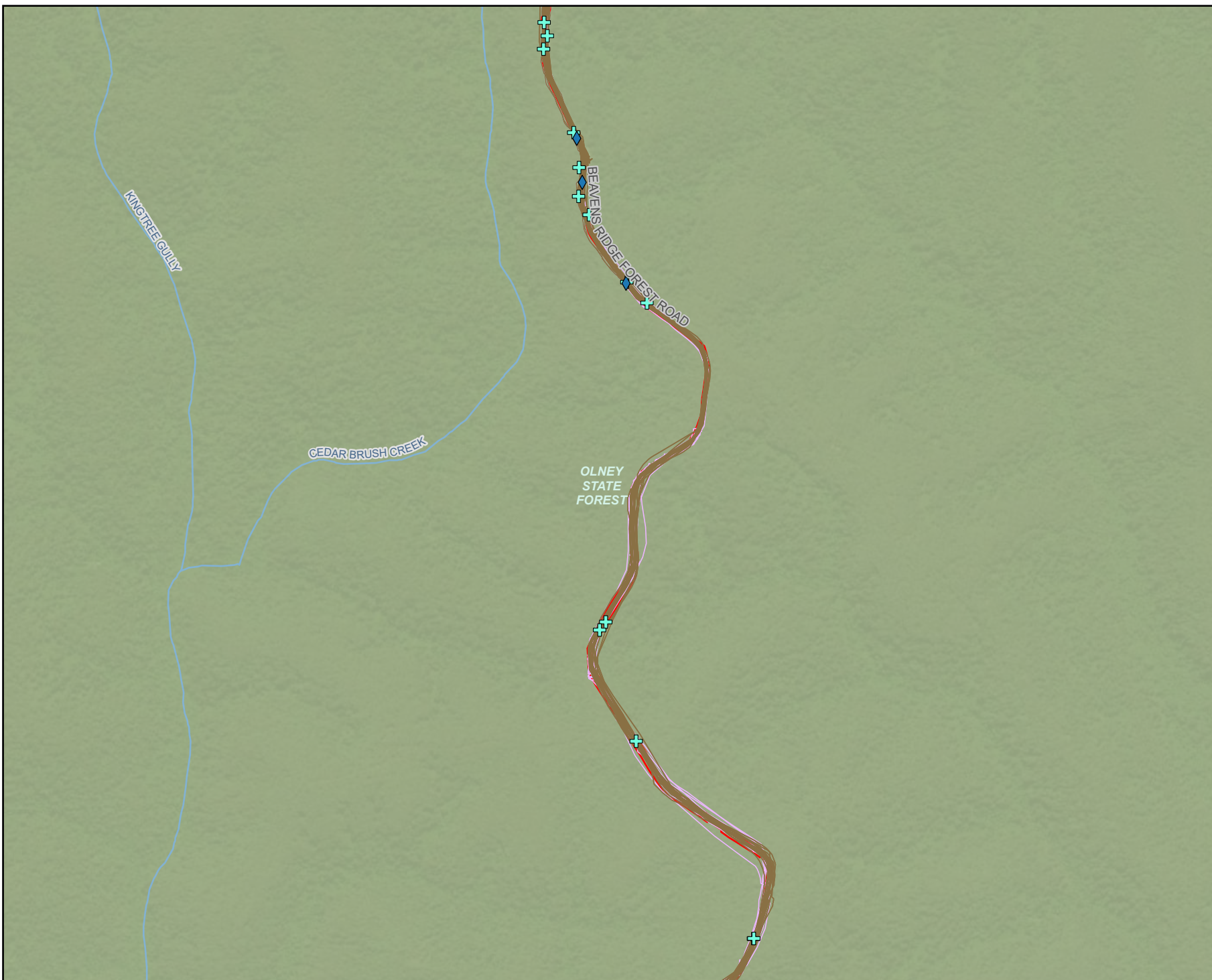


Coordinate system: GDA2020 MGA Zone 56
Scale ratio correct when printed at A4

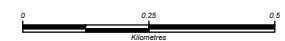
1:15,000 Date: 28/01/2026

Data sources: EMM, Beca, Geoscience Australia, NSW State Government, WSP
World Imagery: Vantor

© WSP Australia Pty Ltd (WSP). Copyright in the drawings, information and data recorded ("the information") is the property of WSP. This document and the information are solely for the use of the authorised recipient and this document may not be used, copied or reproduced in whole or part for any purpose other than that which it was supplied by WSP. WSP makes no representation, undertakes no duty and accepts no responsibility to any third party who may use or rely upon this document or the information. NCSI Certified Quality System to ISO 9001. © APPROVED FOR AND ON BEHALF OF WSP Australia Pty Ltd.



- Legend**
- Biodiversity study area
 - Existing environment
 - Road
 - Named watercourse
 - State forest
 - Local government area
 - Flora survey (WSP)
 - Flora tracks (Spring)
 - Flora tracks (Winter)
 - ⊕ Hollow-bearing tree
 - Fauna survey (WSP)
 - Fauna tracks
 - ◆ Diurnal bird



Coordinate system: GDA2020 MGA Zone 56

Scale ratio correct when printed at A4



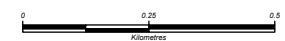
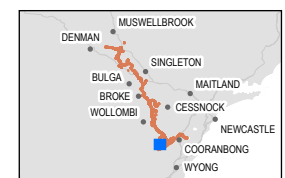
1:15,000 Date: 28/01/2026

Data sources: EMM, Beca, Geoscience Australia, NSW State Government, WSP
World Imagery: Vantor

© WSP Australia Pty Ltd ("WSP"). Copyright in the drawings, information and data recorded ("the information") is the property of WSP. This document and the information are solely for the use of the authorised recipient and this document may not be used, copied or reproduced in whole or part for any purpose other than that which it was supplied by WSP. WSP makes no representation, undertakes no duty and accepts no responsibility to any third party who may use or rely upon this document or the information. NCSI Certified Quality System to ISO 9001. © APPROVED FOR AND ON BEHALF OF WSP Australia Pty Ltd.



- Legend**
- Biodiversity study area
 - Existing environment
 - Road
 - Named watercourse
 - State forest
 - Local government area
 - Flora survey (WSP)
 - Flora tracks (Spring)
 - + Hollow-bearing tree
 - + Fauna survey (WSP)
 - Fauna tracks



Coordinate system: GDA2020 MGA Zone 56
Scale ratio correct when printed at A4

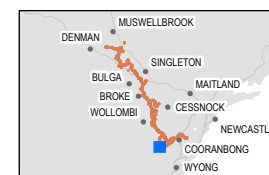
1:15,000 Date: 28/01/2026

Data sources: EMM, Beca, Geoscience Australia, NSW State Government, WSP
World Imagery: Vantor

© WSP Australia Pty Ltd ("WSP"). Copyright in the drawings, information and data recorded ("the information") is the property of WSP. This document and the information are solely for the use of the authorised recipient and this document may not be used, copied or reproduced in whole or part for any purpose other than that which it was supplied by WSP. WSP makes no representation, undertakes no duty and accepts no responsibility to any third party who may use or rely upon this document or the information. NCSI Certified Quality System to ISO 9001. © APPROVED FOR AND ON BEHALF OF WSP Australia Pty Ltd.



- Legend**
- ▣ Biodiversity study area
 - ▨ Category 1 land
 - Existing environment
 - Road
 - 500 kV transmission line
 - Named watercourse
 - Waterbody
 - State forest
 - Local government area
 - Flora survey (WSP)
 - Flora tracks (Spring)
 - ⊕ Hollow-bearing tree
 - Fauna survey (WSP)
 - Fauna tracks
 - ◆ Diurnal bird
 - ◆ Nocturnal bird call playback
 - ◆ Spotlighting and mammal call playback

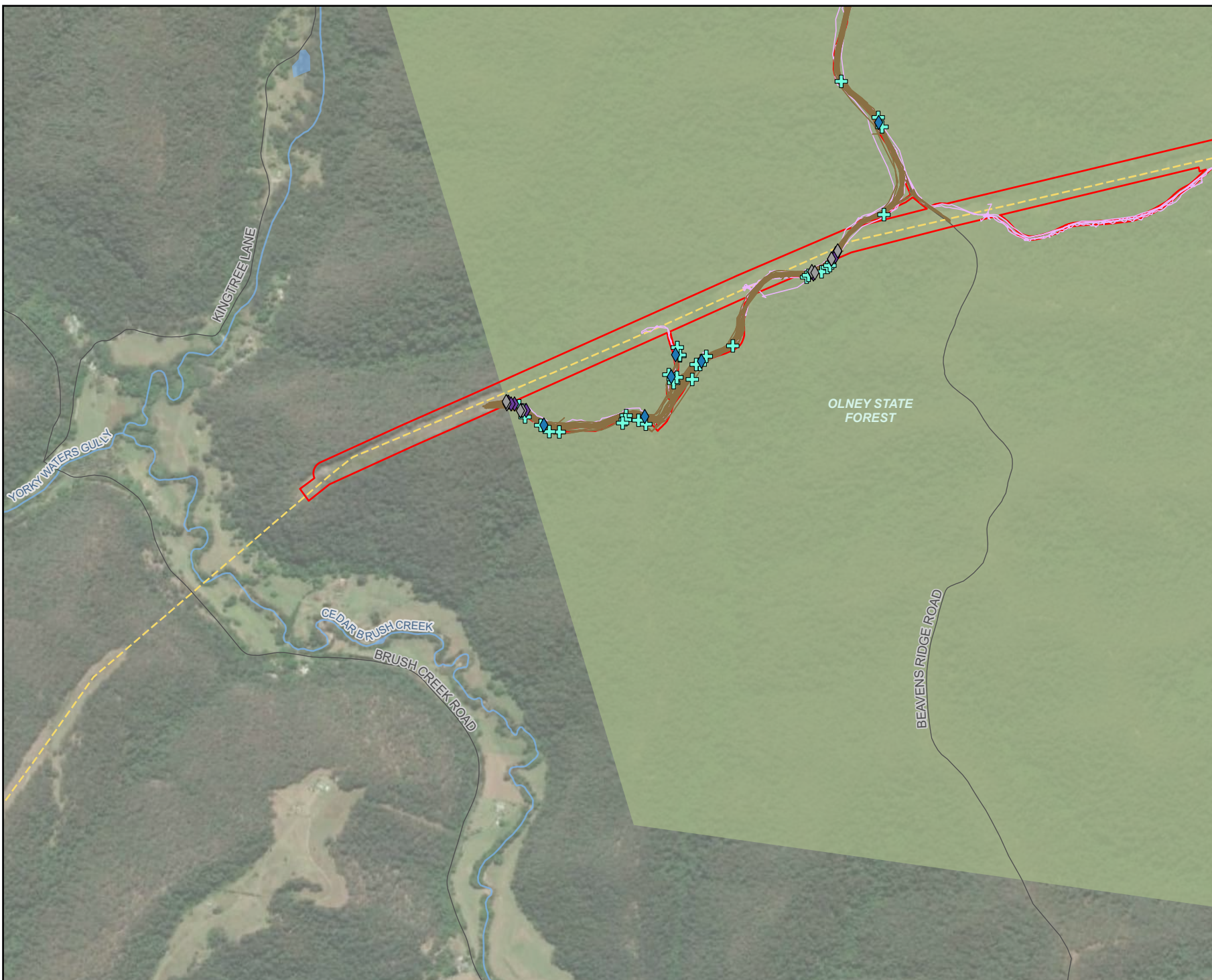


Coordinate system: GDA2020 MGA Zone 56
Scale ratio correct when printed at A4

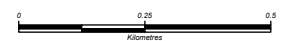
GDA 2020 1:15,000 Date: 28/01/2026

Data sources: EMM, Beca, Geoscience Australia, NSW State Government, WSP
World Imagery: Vantor

© WSP Australia Pty Ltd ("WSP"). Copyright in the drawings, information and data recorded ("the information") is the property of WSP. This document and the information are solely for the use of the authorised recipient and this document may not be used, copied or reproduced in whole or part for any purpose other than that which it was supplied by WSP. WSP makes no representation, undertakes no duty and accepts no responsibility to any third party who may use or rely upon this document or the information. NCSI Certified Quality System to ISO 9001. © APPROVED FOR AND ON BEHALF OF WSP Australia Pty Ltd.



- Legend**
- ▭ Biodiversity study area
 - Existing environment
 - Road
 - 500 kV transmission line
 - Named watercourse
 - Waterbody
 - State forest
 - Local government area
 - Flora survey (WSP)
 - Flora tracks (Spring)
 - Hollow-bearing tree
 - Fauna survey (WSP)
 - Fauna tracks
 - Diurnal bird
 - Nocturnal bird call playback
 - Spotlighting and mammal call playback

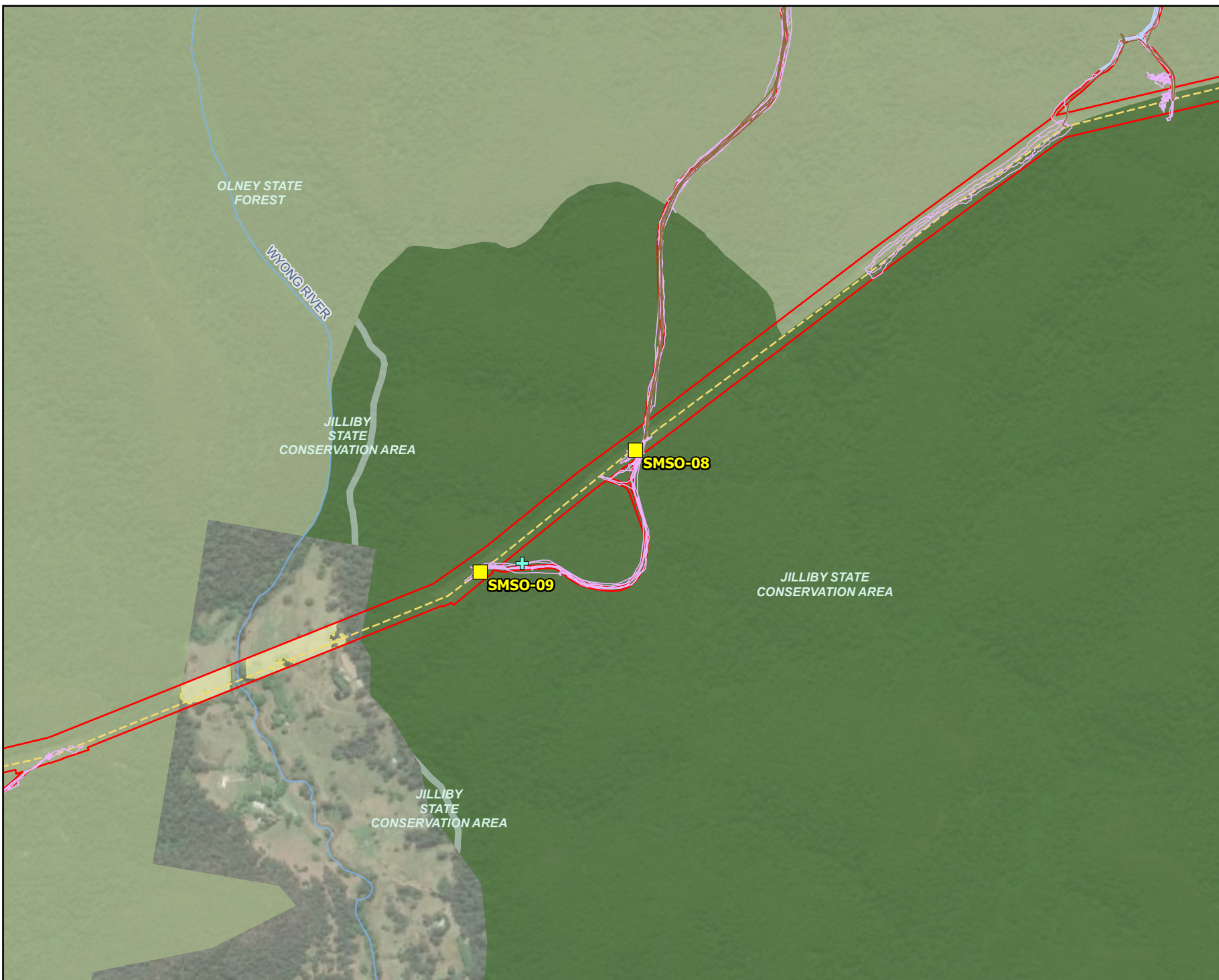


Coordinate system: GDA2020 MGA Zone 56
Scale ratio correct when printed at A4

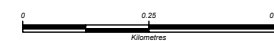
1:15,000 Date: 28/01/2026

Data sources: EMM, Beca, Geoscience Australia, NSW State Government, WSP
World Imagery: Vantor

© WSP Australia Pty Ltd ("WSP"). Copyright in the drawings, information and data recorded ("the information") is the property of WSP. This document and the information are solely for the use of the authorised recipient and this document may not be used, copied or reproduced in whole or part for any purpose other than that which it was supplied by WSP. WSP makes no representation, undertakes no duty and accepts no responsibility to any third party who may use or rely upon this document or the information. NCSI Certified Quality System to ISO 9001. © APPROVED FOR AND ON BEHALF OF WSP Australia Pty Ltd.



- Legend**
- Biodiversity study area
 - Category 1 land
 - 500 kV transmission line
 - Named watercourse
 - NPWS reserve
 - State conservation area
 - State forest
 - Local government area
 - Flora survey (WSP)
 - Flora tracks (Spring)
 - Flora tracks (Winter)
 - BAM plots
 - + Hollow-bearing tree
 - + Fauna survey (WSP)
 - Fauna tracks



Coordinate system: GDA2020 MGA Zone 56
Scale ratio correct when printed at A4

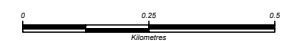
1:15,000 Date: 28/01/2026

Data sources: EMM, Beca, Geoscience Australia, NSW State Government, WSP
World Imagery: Vantor

© WSP Australia Pty Ltd (WSP). Copyright in the drawings, information and data recorded ("the information") is the property of WSP. This document and the information are solely for the use of the authorised recipient and this document may not be used, copied or reproduced in whole or part for any purpose other than that which it was supplied by WSP. WSP makes no representation, undertakes no duty and accepts no responsibility to any third party who may use or rely upon this document or the information. NCSI Certified Quality System to ISO 9001. © APPROVED FOR AND ON BEHALF OF WSP Australia Pty Ltd.



- Legend**
- Biodiversity study area
 - Existing environment
 - Road
 - Named watercourse
 - State forest
 - ▭ Local government area
 - Flora survey (WSP)
 - Flora tracks (Spring)
 - Flora tracks (Winter)
 - ⊕ Hollow-bearing tree
 - Fauna survey (WSP)
 - Fauna tracks
 - ◆ Diurnal bird



Coordinate system: GDA2020 MGA Zone 56

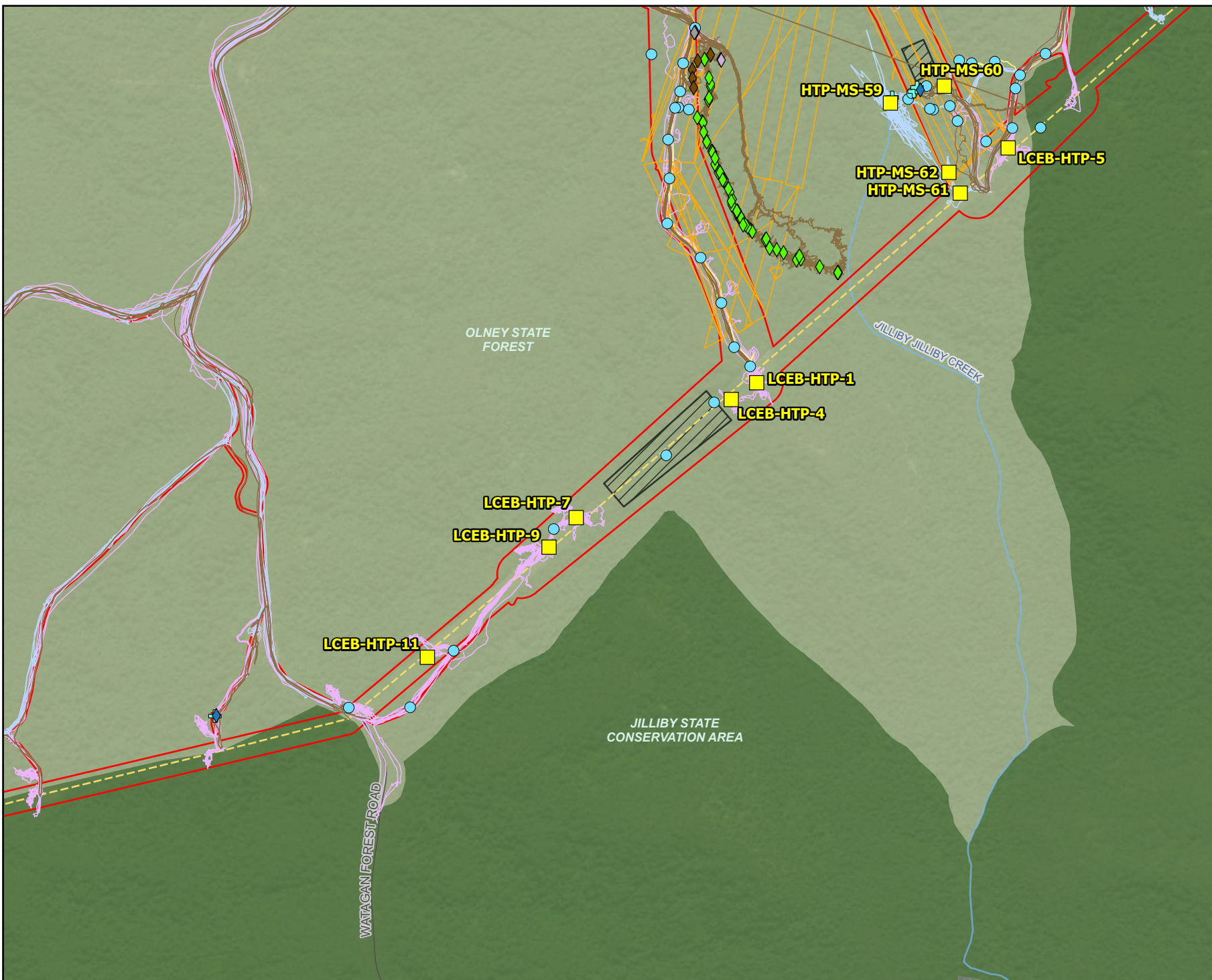
Scale ratio correct when printed at A4



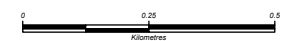
1:15,000 Date: 28/01/2026

Data sources: EMM, Beca, Geoscience Australia, NSW State Government, WSP
World Imagery: Vantor

© WSP Australia Pty Ltd ("WSP"). Copyright in the drawings, information and data recorded ("the information") is the property of WSP. This document and the information are solely for the use of the authorised recipient and this document may not be used, copied or reproduced in whole or part for any purpose other than that which it was supplied by WSP. WSP makes no representation, undertakes no duty and accepts no responsibility to any third party who may use or rely upon this document or the information. NCSI Certified Quality System to ISO 9001. © APPROVED FOR AND ON BEHALF OF WSP Australia Pty Ltd.



- Legend**
- Biodiversity study area
 - Non-disturbance area
 - Existing environment
 - Road
 - 500 kV transmission line
 - Named watercourse
 - State conservation area
 - State forest
 - Local government area
 - Flora survey (WSP)
 - Flora tracks (Spring)
 - Flora tracks (Summer)
 - Flora tracks (Winter)
 - BAM plots
 - + Hollow-bearing tree
 - Rapid data point
 - Flora survey (WSP)
 - Fauna tracks
 - Thermal drone flight path
 - ◆ Amphibian call playback and targeted survey
 - ◆ Arboreal camera trap
 - ◆ Diurnal bird
 - ◆ Microchiropteran bat (Ultrasonic)
 - ◆ Nocturnal bird call playback
 - ◆ Spotlighting and mammal call playback

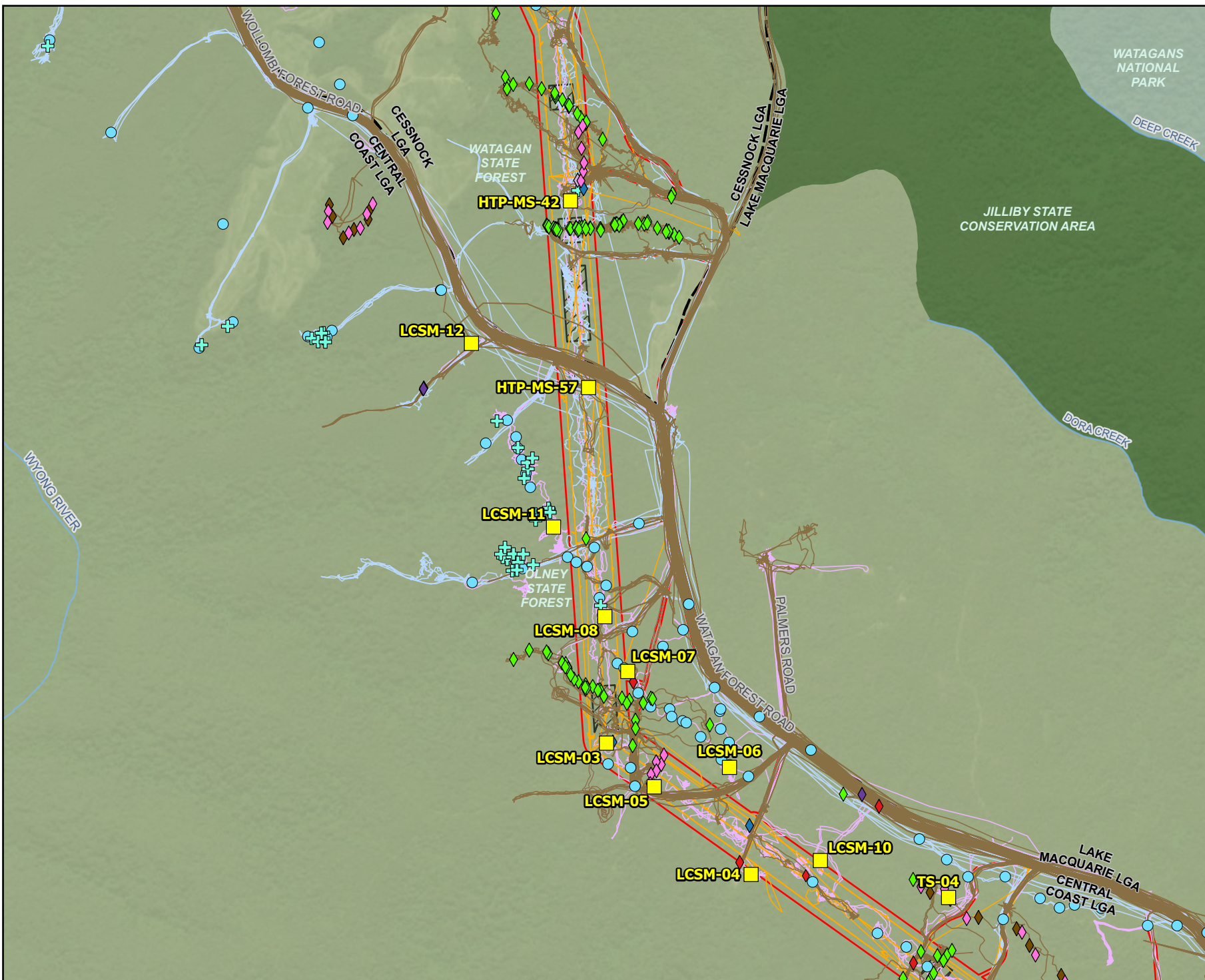


Coordinate system: GDA2020 MGA Zone 56
Scale ratio correct when printed at A4

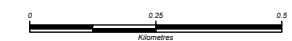
1:15,000 Date: 28/01/2026

Data sources: EMM, Beca, Geoscience Australia, NSW State Government, WSP World Imagery: Vantor

© WSP Australia Pty Ltd (WSP). Copyright in the drawings, information and data recorded ("the information") is the property of WSP. This document and the information are solely for the use of the authorised recipient and this document may not be used, copied or reproduced in whole or part for any purpose other than that which it was supplied by WSP. WSP makes no representation, undertakes no duty and accepts no responsibility to any third party who may use or rely upon this document or the information. NCSI Certified Quality System to ISO 9001. © APPROVED FOR AND ON BEHALF OF WSP Australia Pty Ltd.



- Legend**
- Biodiversity study area
 - ▣ Non-disturbance area
 - Existing environment
 - Road
 - Named watercourse
 - NPWS reserve
 - State conservation area
 - State forest
 - Local government area
 - Flora survey (WSP)
 - Flora tracks (Spring)
 - Flora tracks (Winter)
 - BAM plots
 - ⊕ Hollow-bearing tree
 - Rapid data point
 - Fauna survey (WSP)
 - Fauna tracks
 - Thermal drone flight path
 - ◆ Amphibian call playback and targeted survey
 - ◆ Arboreal camera trap
 - ◆ Diurnal bird
 - ◆ Herpetofauna active searches
 - ◆ Koala SAT survey
 - ◆ Microchiropteran bat (Ultrasonic)
 - ◆ Nocturnal bird call playback
 - ◆ Red-crowned Toadlet reference population check
 - ◆ Terrestrial camera trap

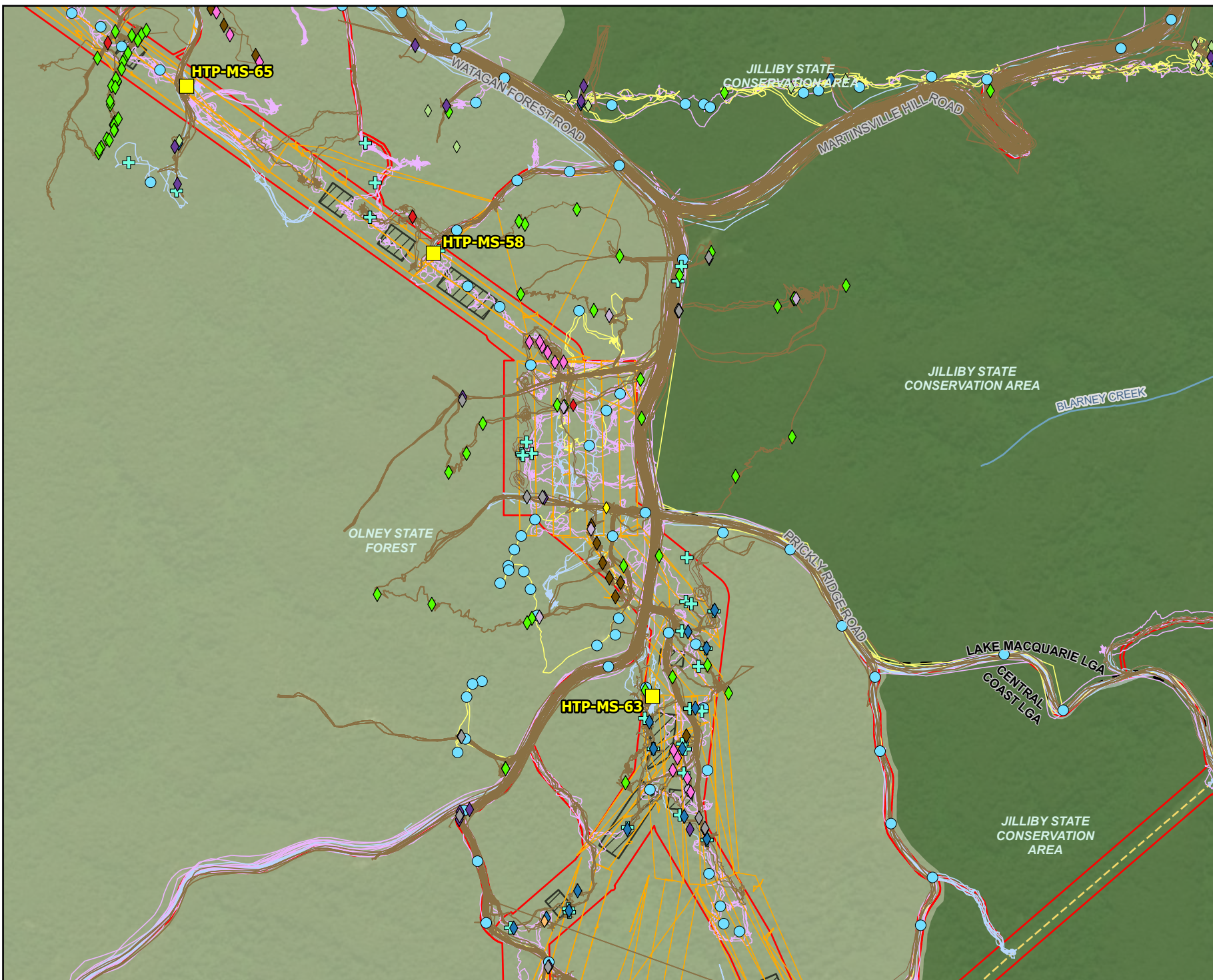


Coordinate system: GDA2020 MGA Zone 56
Scale ratio correct when printed at A4

GDA 2020 1:15,000 Date: 28/01/2026

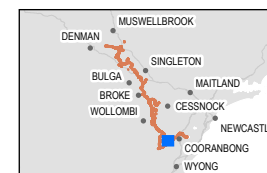
Data sources: EMM, Beca, Geoscience Australia, NSW State Government, WSP
World Imagery: Vantor

© WSP Australia Pty Ltd ("WSP"). Copyright in the drawings, information and data recorded ("the information") is the property of WSP. This document and the information are solely for the use of the authorised recipient and this document may not be used, copied or reproduced in whole or part for any purpose other than that which it was supplied by WSP. WSP makes no representation, undertakes no duty and accepts no responsibility to any third party who may use or rely upon this document or the information. NCSI Certified Quality System to ISO 9001. © APPROVED FOR AND ON BEHALF OF WSP Australia Pty Ltd.



Legend

- Biodiversity study area
- Non-disturbance area
- Existing environment
- Road
- 500 kV transmission line
- Named watercourse
- NPWS reserve
- State conservation area
- State forest
- Local government area
- Flora survey (WSP)
 - Flora tracks (Spring)
 - Flora tracks (Summer)
 - Flora tracks (Winter)
- BAM plots
- + Hollow-bearing tree
- Rapid data point
- Fauna survey (WSP)
 - Fauna tracks
 - Thermal drone flight path
 - ◆ Amphibian call playback and targeted survey
 - ◆ Arboreal camera trap
 - ◆ Diurnal bird
 - ◆ Herpetofauna active searches
 - ◆ Koala SAT survey
 - ◆ Microchiropteran bat (Harp trap)
 - ◆ Microchiropteran bat (Ultrasonic)
 - ◆ Nocturnal bird call playback
 - ◆ Red-crowned Toadlet reference population check
 - ◆ Spotlighting and mammal call playback
 - ◆ Terrestrial camera trap
 - ◆ Threatened cockatoo breeding habitat survey



Coordinate system: GDA2020 MGA Zone 56

Scale ratio correct when printed at A4

1:15,000 Date: 28/01/2026

Data sources: EMM, Beca, Geoscience Australia, NSW State Government, WSP
World Imagery: Vantor

© WSP Australia Pty Ltd ("WSP"). Copyright in the drawings, information and data recorded ("the information") is the property of WSP. This document and the information are solely for the use of the authorised recipient and this document may not be used, copied or reproduced in whole or part for any purpose other than that which it was supplied by WSP. WSP makes no representation, undertakes no duty and accepts no responsibility to any third party who may use or rely upon this document or the information. NCSI Certified Quality System to ISO 9001. © APPROVED FOR AND ON BEHALF OF WSP Australia Pty Ltd.



**Hunter Transmission Project
Biodiversity Development
Assessment Report**

Figure 14.7a
Field survey locations
Page 56 of 61

- Legend**
- Biodiversity study area
 - Existing environment
 - Road
 - - - 500 kV transmission line
 - - - Named watercourse
 - Waterbody
 - NPWS reserve
 - State conservation area
 - State forest
 - Local government area
 - Flora survey (WSP)
 - Flora tracks (Spring)
 - Flora tracks (Summer)
 - Flora tracks (Winter)
 - BAM plots
 - Hollow-bearing tree
 - Rapid data point
 - Fauna survey (WSP)
 - Fauna tracks
 - ◆ Diurnal bird
 - ◆ Koala SAT survey
 - ◆ Nocturnal bird call playback



Coordinate system: GDA2020 MGA Zone 56
Scale ratio correct when printed at A4

GDA 2020 1:15,000 Date: 28/01/2026
Data sources: EMM, Beca, Geoscience Australia, NSW State Government, WSP
World Imagery: Vantor

© WSP Australia Pty Ltd (WSP). Copyright in the drawings, information and data recorded ("the information") is the property of WSP. This document and the information are solely for the use of the authorised recipient and this document may not be used, copied or reproduced in whole or part for any purpose other than that which it was supplied by WSP. WSP makes no representation, undertakes no duty and accepts no responsibility to any third party who may use or rely upon this document or the information. NCSI Certified Quality System to ISO 9001. © APPROVED FOR AND ON BEHALF OF WSP Australia Pty Ltd.



- Legend**
- Biodiversity study area
 - Existing environment
 - Road
 - 500 kV transmission line
 - Named watercourse
 - Waterbody
 - NPWS reserve
 - State conservation area
 - State forest
 - Local government area
 - Flora survey (WSP)
 - Flora tracks (Spring)
 - Flora tracks (Summer)
 - Flora tracks (Winter)
 - BAM plots
 - Hollow-bearing tree
 - Rapid data point
 - Fauna survey (WSP)
 - Fauna tracks
 - ◆ Amphibian call playback and targeted survey
 - ◆ Diurnal bird
 - ◆ Koala SAT survey
 - ◆ Nocturnal bird call playback



Coordinate system: GDA2020 MGA Zone 56
Scale ratio correct when printed at A4

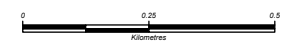
GDA 2020 1:15,000 Date: 28/01/2026

Data sources: EMM, Beca, Geoscience Australia, NSW State Government, WSP
World Imagery: Vantor

© WSP Australia Pty Ltd (WSP). Copyright in the drawings, information and data recorded (the information) is the property of WSP. This document and the information are solely for the use of the authorised recipient and this document may not be used, copied or reproduced in whole or part for any purpose other than that which it was supplied by WSP. WSP makes no representation, undertakes no duty and accepts no responsibility to any third party who may use or rely upon this document or the information. NCSI Certified Quality System to ISO 9001. © APPROVED FOR AND ON BEHALF OF WSP Australia Pty Ltd.



- Legend**
- Biodiversity study area
 - Restricted access property
 - Category 1 land
 - Existing environment
 - Road
 - - - 500 kV transmission line
 - Named watercourse
 - Waterbody
 - State forest
 - Local government area
 - Flora survey (WSP)
 - Flora tracks (Spring)
 - Flora tracks (Summer)
 - Hollow-bearing tree
 - Rapid data point
 - Fauna survey (WSP)
 - Fauna tracks
 - Amphibian call playback and targeted survey
 - Spotlighting and mammal call playback



Coordinate system: GDA2020 MGA Zone 56
Scale ratio correct when printed at A4

1:15,000 Date: 28/01/2026

Data sources: EMM, Beca, Geoscience Australia, NSW State Government, WSP
World Imagery: Vantor

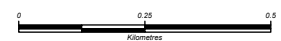
© WSP Australia Pty Ltd ("WSP"). Copyright in the drawings, information and data recorded ("the information") is the property of WSP. This document and the information are solely for the use of the authorised recipient and this document may not be used, copied or reproduced in whole or part for any purpose other than that which it was supplied by WSP. WSP makes no representation, undertakes no duty and accepts no responsibility to any third party who may use or rely upon this document or the information. NCSI Certified Quality System to ISO 9001. © APPROVED FOR AND ON BEHALF OF WSP Australia Pty Ltd.



**Hunter Transmission Project
Biodiversity Development
Assessment Report**

Figure 14.7a
Field survey locations
Page 59 of 61

- Legend**
- Biodiversity study area
 - Category 1 land
 - Existing environment
 - Road
 - - - 500 kV transmission line
 - Named watercourse
 - Waterbody
 - NPWS reserve
 - State forest
 - Local government area
 - Flora survey (WSP)
 - Flora tracks (Spring)
 - Flora tracks (Summer)
 - BAM plots
 - ⊕ Hollow-bearing tree
 - Rapid data point
 - Fauna survey (WSP)
 - Fauna tracks
 - ◆ Diurnal bird
 - ◆ Koala SAT survey
 - ◆ Nocturnal bird call playback

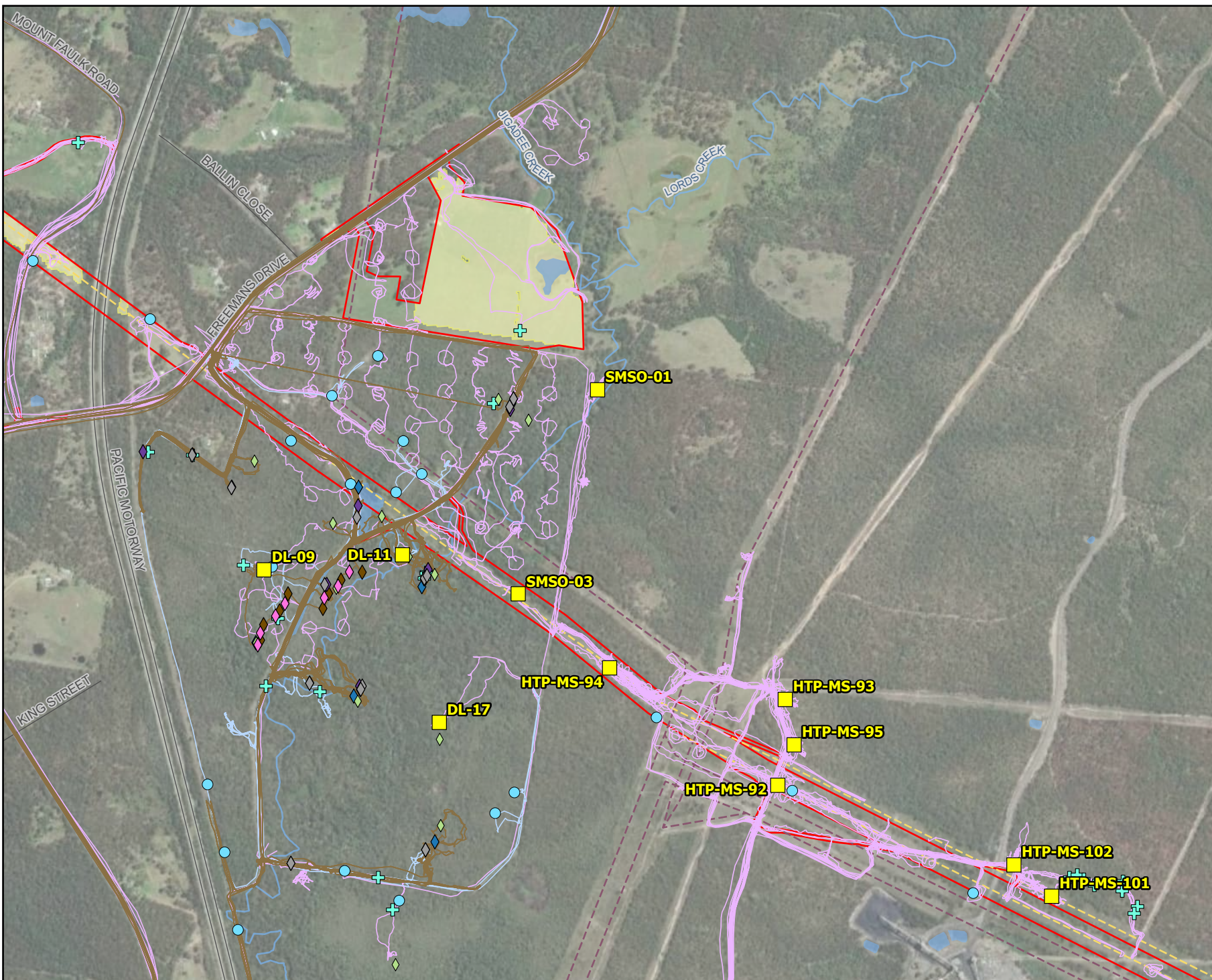


Coordinate system: GDA2020 MGA Zone 56
Scale ratio correct when printed at A4

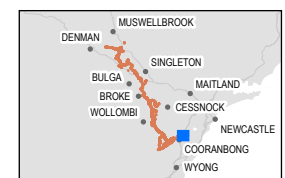
GDA 2020 1:15,000 Date: 28/01/2026

Data sources: EMM, Beca, Geoscience Australia, NSW State Government, WSP
World Imagery: Vantor

© WSP Australia Pty Ltd ("WSP"). Copyright in the drawings, information and data recorded ("the information") is the property of WSP. This document and the information are solely for the use of the authorised recipient and this document may not be used, copied or reproduced in whole or part for any purpose other than that which it was supplied by WSP. WSP makes no representation, undertakes no duty and accepts no responsibility to any third party who may use or rely upon this document or the information. NCSI Certified Quality System to ISO 9001. © APPROVED FOR AND ON BEHALF OF WSP Australia Pty Ltd.



- Legend**
- Biodiversity study area
 - Category 1 land
 - Existing environment
 - Road
 - - - 330 kV transmission line
 - - - 500 kV transmission line
 - Named watercourse
 - Waterbody
 - ▭ Local government area
 - Flora survey (WSP)
 - Flora tracks (Spring)
 - Flora tracks (Winter)
 - BAM plots
 - ⊕ Hollow-bearing tree
 - Rapid data point
 - Fauna survey (WSP)
 - Fauna tracks
 - ◆ Arboreal camera trap
 - ◆ Diurnal bird
 - ◆ Koala SAT survey
 - ◆ Nocturnal bird call playback
 - ◆ Spotlighting and mammal call playback
 - ◆ Terrestrial camera trap



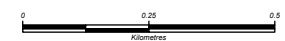
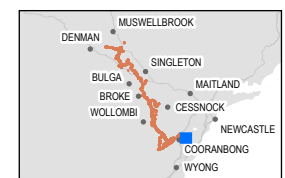
Coordinate system: GDA2020 MGA Zone 56
Scale ratio correct when printed at A4

GDA 2020 1:15,000 Date: 28/01/2026
Data sources: EMM, Beca, Geoscience Australia, NSW State Government, WSP
World Imagery: Vantor

© WSP Australia Pty Ltd ("WSP"). Copyright in the drawings, information and data recorded ("the information") is the property of WSP. This document and the information are solely for the use of the authorised recipient and this document may not be used, copied or reproduced in whole or part for any purpose other than that which it was supplied by WSP. WSP makes no representation, undertakes no duty and accepts no responsibility to any third party who may use or rely upon this document or the information. NCSI Certified Quality System to ISO 9001. © APPROVED FOR AND ON BEHALF OF WSP Australia Pty Ltd.



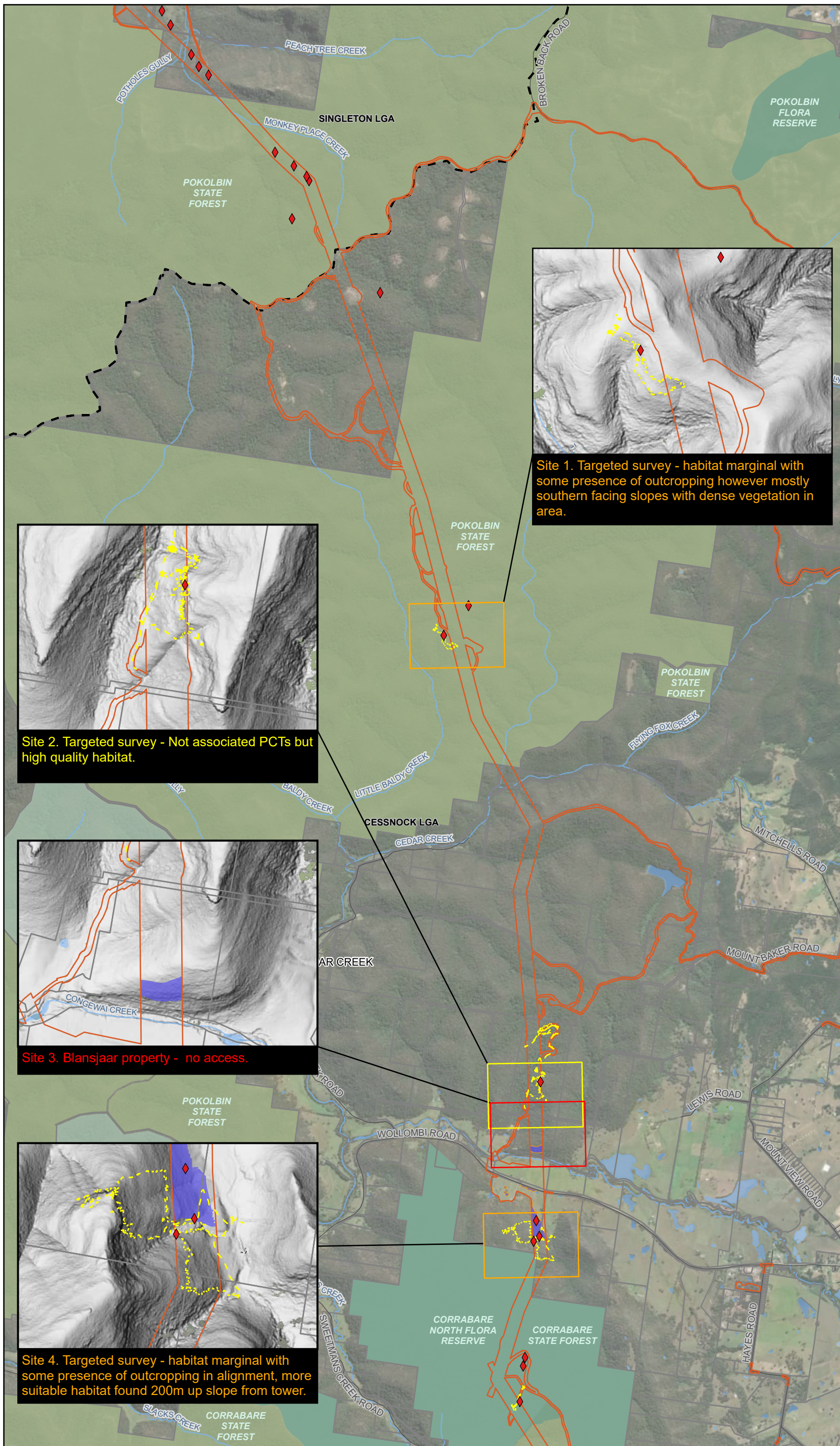
- Legend**
- Biodiversity study area
 - Restricted access property
 - Existing environment
 - Road
 - Power station
 - - - 330 kV transmission line
 - - - 500 kV transmission line
 - Named watercourse
 - Waterbody
 - ▭ Local government area
 - Flora survey (WSP)
 - Flora tracks (Spring)
 - BAM plots
 - ⊕ Hollow-bearing tree
 - Rapid data point
 - Flora survey (WSP)
 - Fauna survey (WSP)
 - Fauna tracks



Coordinate system: GDA2020 MGA Zone 56
Scale ratio correct when printed at A4

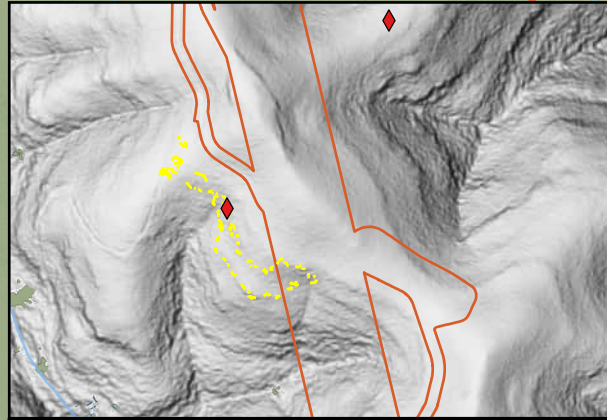
GDA 2020 1:15,000 Date: 28/01/2026
Data sources: EMM, Beca, Geoscience Australia, NSW State Government, WSP
World Imagery: Vantor

© WSP Australia Pty Ltd (WSP). Copyright in the drawings, information and data recorded ("the information") is the property of WSP. This document and the information are solely for the use of the authorised recipient and this document may not be used, copied or reproduced in whole or part for any purpose other than that which it was supplied by WSP. WSP makes no representation, undertakes no duty and accepts no responsibility to any third party who may use or rely upon this document or the information. NCSI Certified Quality System to ISO 9001. © APPROVED FOR AND ON BEHALF OF WSP Australia Pty Ltd.

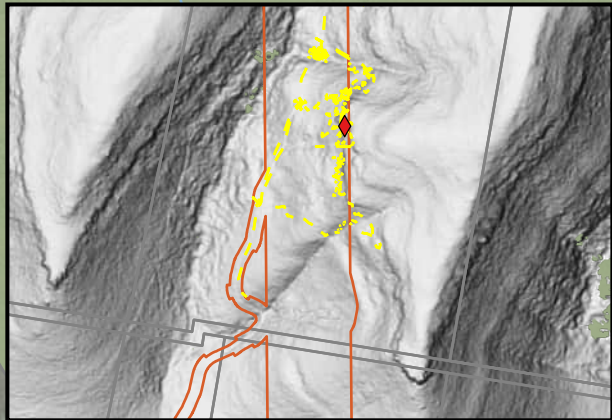


Legend

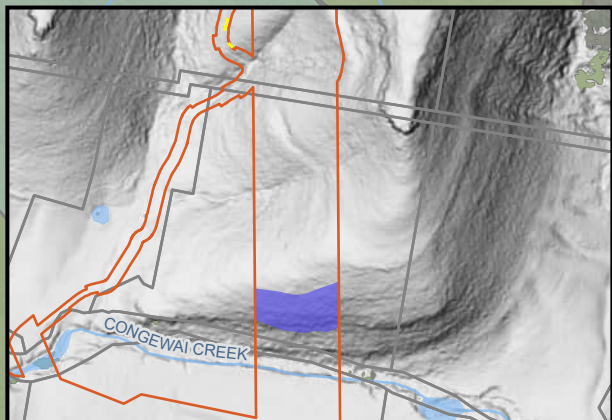
- Biodiversity study area
- Existing environment
- Road
- Named watercourse
- Waterbody
- NPWS reserve
- State conservation area
- Flora reserve
- State forest
- Local government area
- Private lands
- Field verified associated PCTs
- 3489
- Survey effort
- Herpetofauna active searches
- Habitat assessment walking track
- Habitat assessment
- High suitable habitat
- Moderate suitable habitat
- Site not accessed



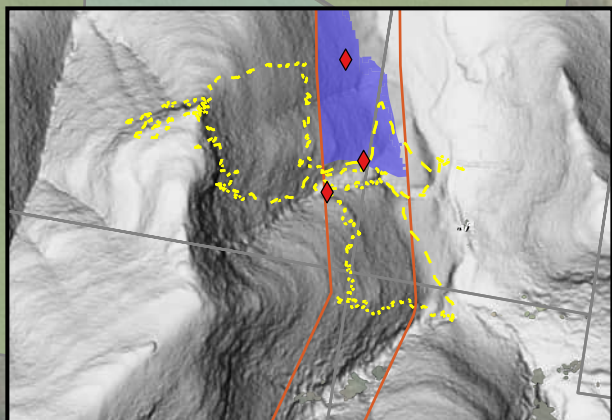
Site 1. Targeted survey - habitat marginal with some presence of outcropping however mostly southern facing slopes with dense vegetation in area.



Site 2. Targeted survey - Not associated PCTs but high quality habitat.



Site 3. Blansjaar property - no access.



Site 4. Targeted survey - habitat marginal with some presence of outcropping in alignment, more suitable habitat found 200m up slope from tower.

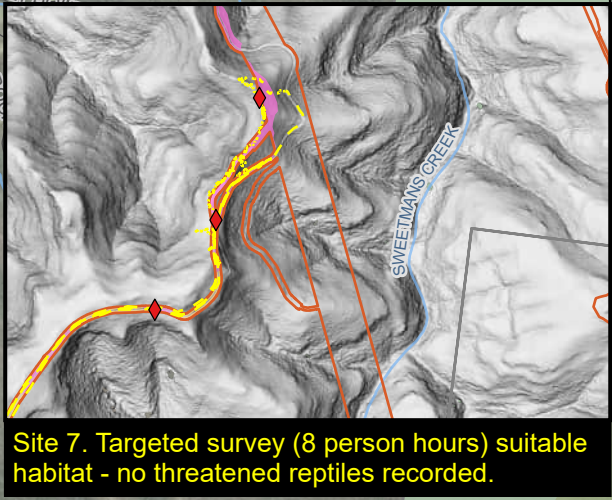
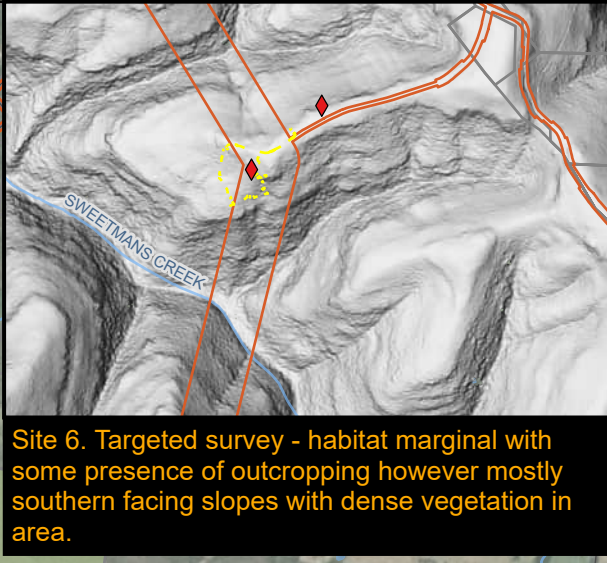
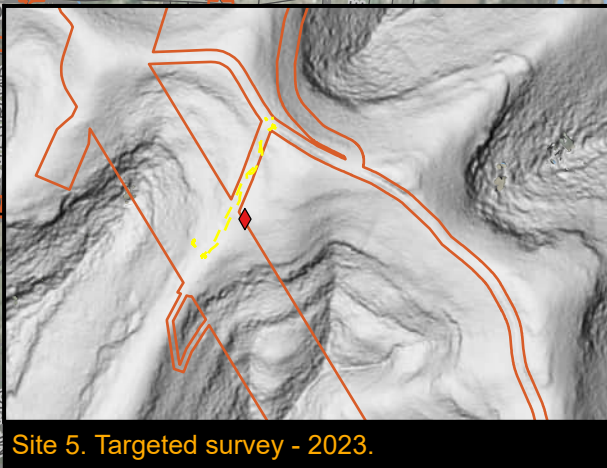
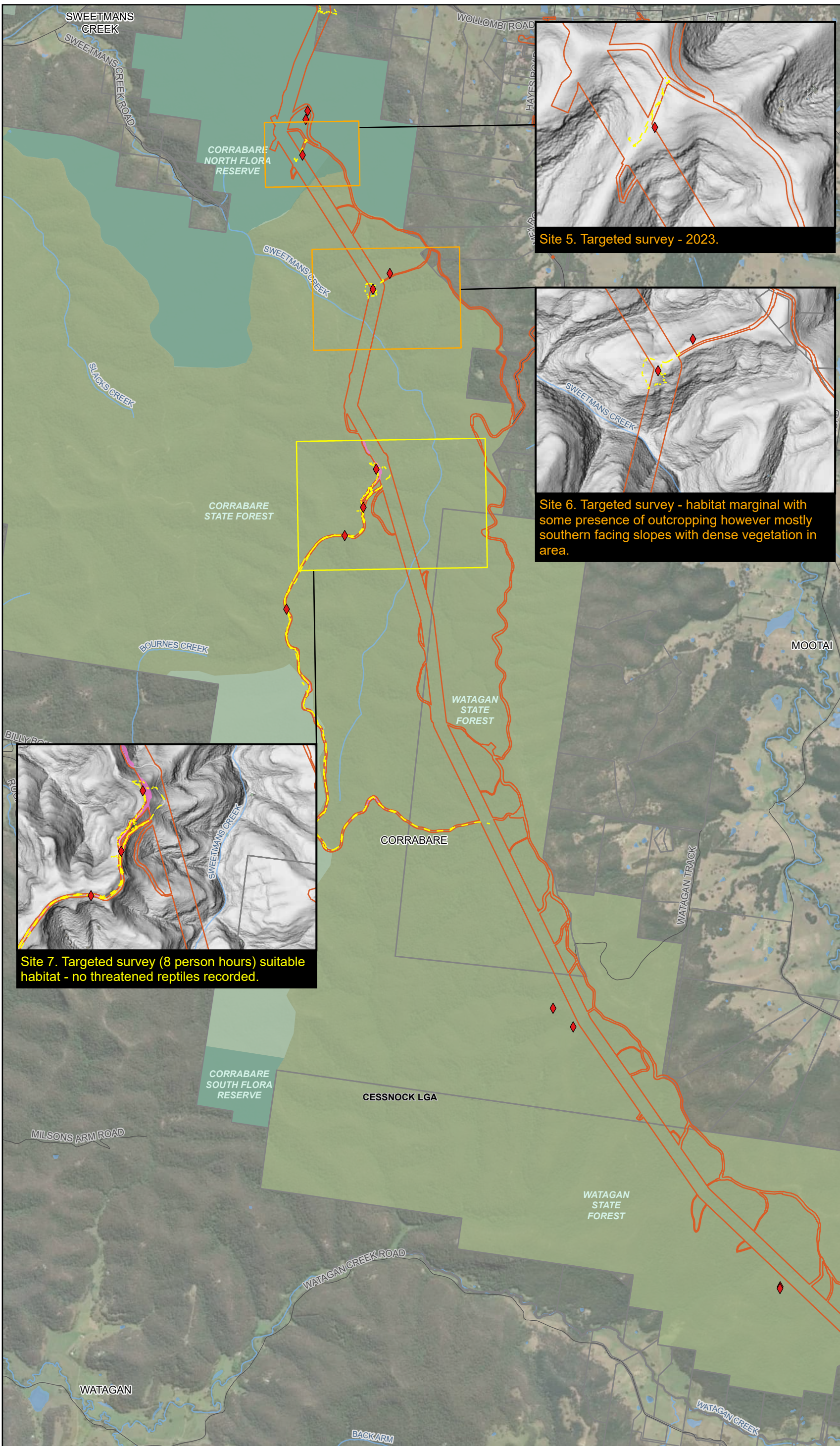
Note: this map only shows the mountainous portion of the overall study area.



0 1 2
Kilometres

Coordinate system: GDA2020 MGA Zone 56
Scale ratio correct when printed at A3
1:40,000 Date: 12/01/2026

Data sources: EMM, Geoscience Australia, NSW State Government, WSP
World Imagery: Earthstar Geographics, Maxar
© WSP Australia Pty Ltd ("WSP") Copyright in the drawings, information and data recorded ("the information") is the property of WSP. This document and the information are solely for the use of the authorised recipient and this document may not be used, copied or reproduced in whole or part for any purpose other than that which it was supplied by WSP. WSP makes no representation, undertakes no duty and accepts no responsibility to any third party who may use or rely upon this document or the information. NCSI Certified Quality System to ISO 9001. © APPROVED FOR AND ON BEHALF OF WSP Australia Pty Ltd.



Legend

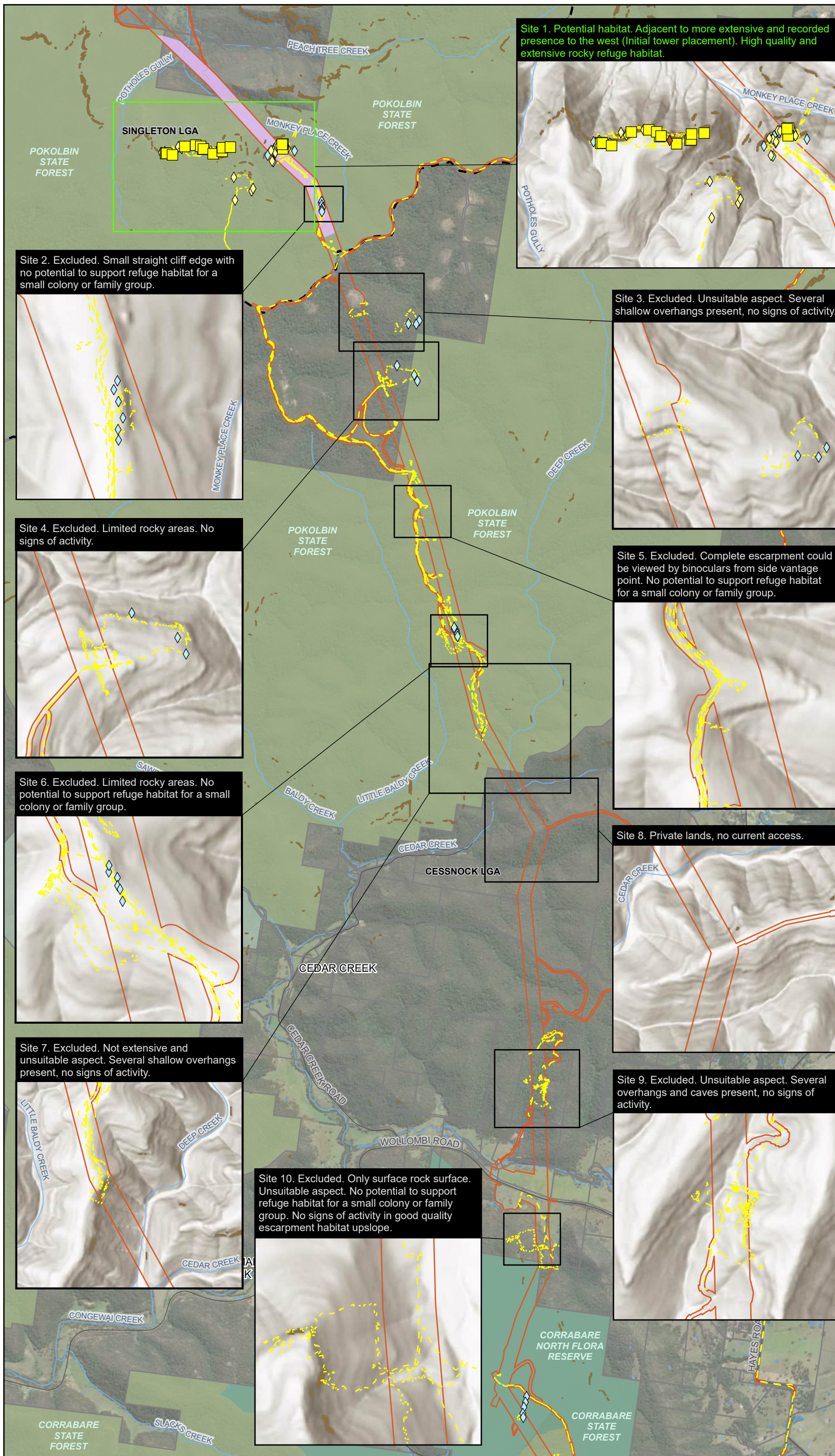
- Biodiversity study area
- Existing environment
- Road
- Named watercourse
- Waterbody
- NPWS reserve
- State conservation area
- Flora reserve
- State forest
- Local government area
- Private lands
- Field verified associated PCTs
- 3489
- 3599
- 3617
- Survey effort
- ◆ Herpetofauna active searches
- - - Habitat assessment walking track
- Habitat assessment
- High suitable habitat
- Moderate suitable habitat

Note: this map only shows the mountainous portion of the overall study area.

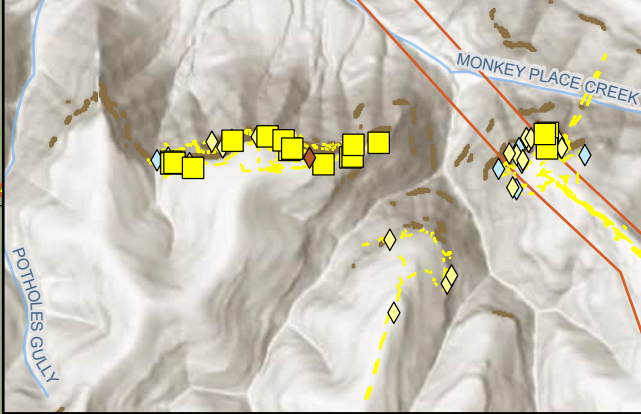


Coordinate system: GDA2020 MGA Zone 56
Scale ratio correct when printed at A3
1:40,000 Date: 12/01/2026

Data sources: EMM, Beca, Geoscience Australia, NSW State Government, WSP
World Imagery: Earthstar Geographics, Maxar
© WSP Australia Pty Ltd ("WSP") Copyright in the drawings, information and data recorded ("the information") is the property of WSP. This document and the information are solely for the use of the authorised recipient and this document may not be used, copied or reproduced in whole or part for any purpose other than that which it was supplied by WSP. WSP makes no representation, undertakes no duty and accepts no responsibility to any third party who may use or rely upon this document or the information. NCSI Certified Quality System to ISO 9001. © APPROVED FOR AND ON BEHALF OF WSP Australia Pty Ltd.



Site 1. Potential habitat. Adjacent to more extensive and recorded presence to the west (Initial tower placement). High quality and extensive rocky refuge habitat.



Site 2. Excluded. Small straight cliff edge with no potential to support refuge habitat for a small colony or family group.



Site 3. Excluded. Unsuitable aspect. Several shallow overhangs present, no signs of activity.



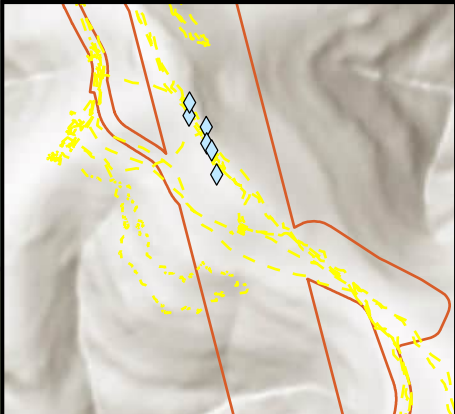
Site 4. Excluded. Limited rocky areas. No signs of activity.



Site 5. Excluded. Complete escarpment could be viewed by binoculars from side vantage point. No potential to support refuge habitat for a small colony or family group.



Site 6. Excluded. Limited rocky areas. No potential to support refuge habitat for a small colony or family group.



Site 8. Private lands, no current access.



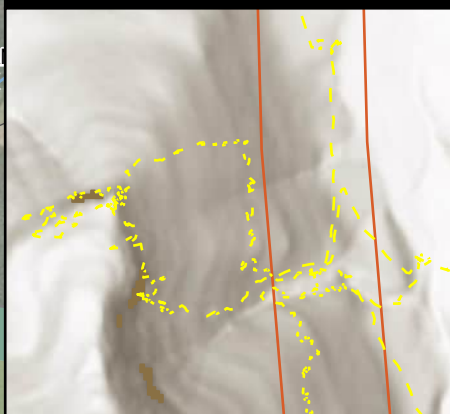
Site 7. Excluded. Not extensive and unsuitable aspect. Several shallow overhangs present, no signs of activity.



Site 9. Excluded. Unsuitable aspect. Several overhangs and caves present, no signs of activity.

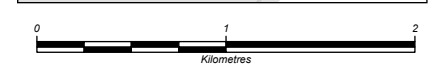


Site 10. Excluded. Only surface rock surface. Unsuitable aspect. No potential to support refuge habitat for a small colony or family group. No signs of activity in good quality escarpment habitat upslope.



- Legend**
- Biodiversity study area
 - Existing environment
 - Road
 - Named watercourse
 - Waterbody
 - Slope $\geq 50^\circ$ (sourced from DCS Spatial Services)
 - NPWS reserve
 - State conservation area
 - Flora reserve
 - State forest
 - Local government area
 - Private lands
 - Records
 - Brush-tailed Rock-wallaby record (WSP)
 - Survey effort
 - ◆ Rocky Area BTRW and Roost inspection
 - ◆ Spotlighting and mammal call playback
 - ◆ Terrestrial camera trap
 - Habitat assessment walking track
 - Potential habitat (PCTs)

Note: this map only shows the mountainous portion of the overall study area.

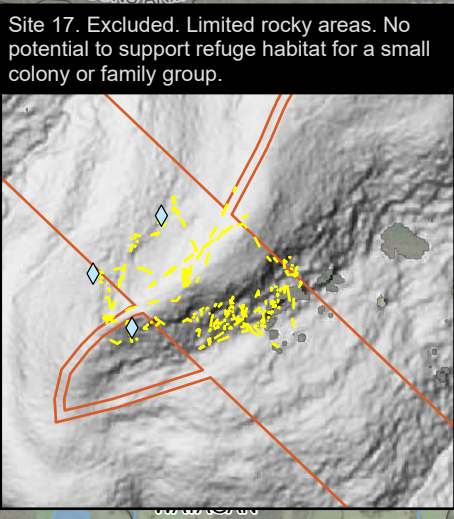
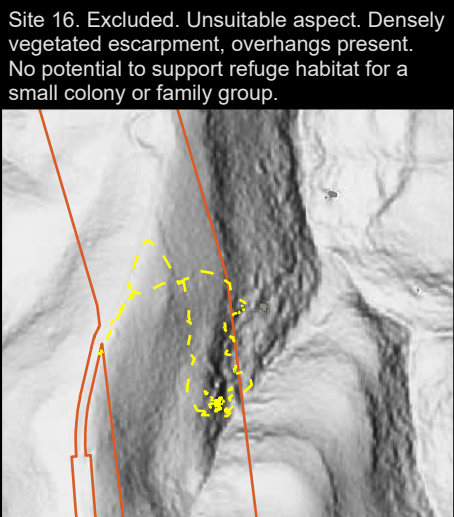
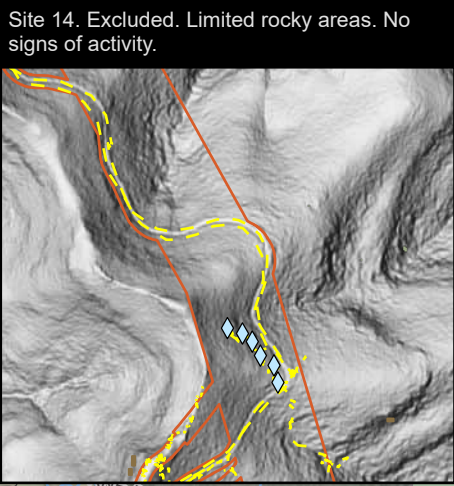
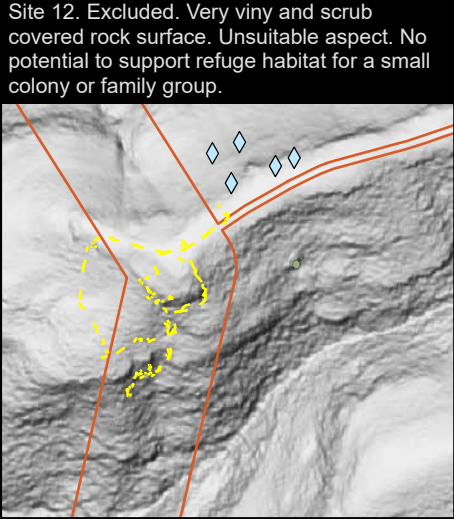
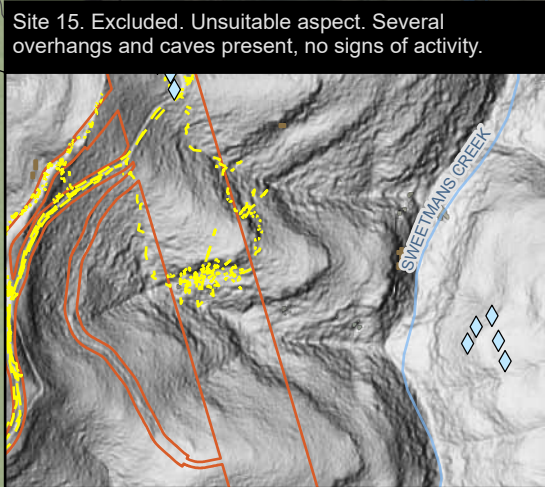
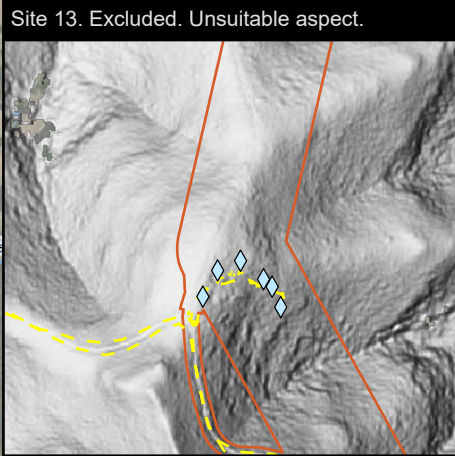
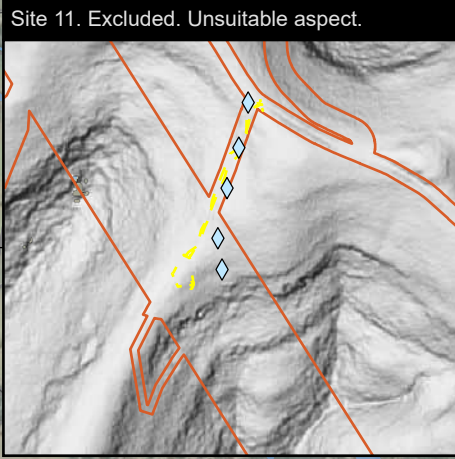
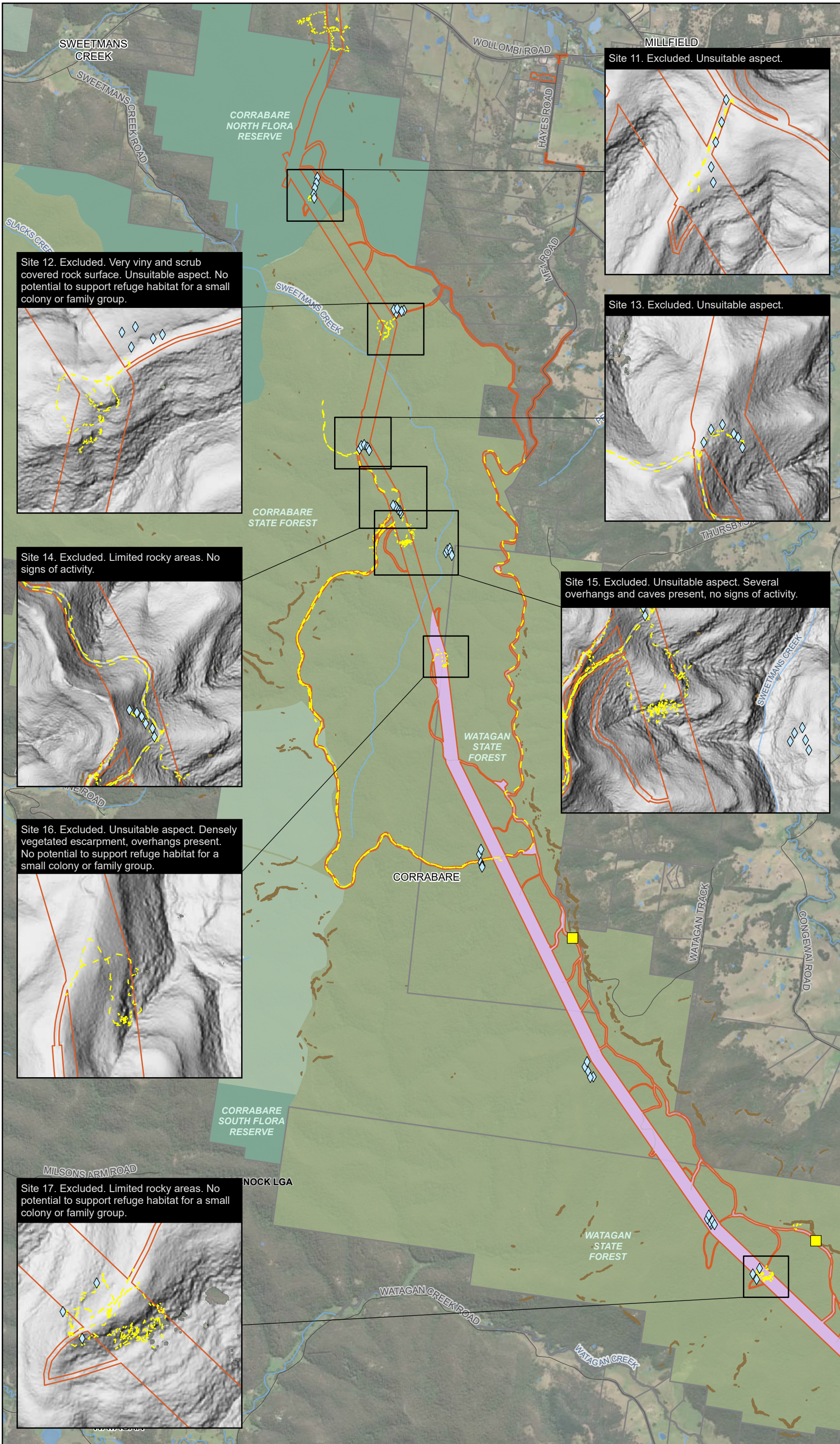


Coordinate system: GDA2020 MGA Zone 56
Scale ratio correct when printed at A3
1:40,000 Date: 15/01/2026

Data sources: EMM, Beca, Geoscience Australia, NSW State Government, WSP
World Imagery: Earthstar Geographics, Maxar
© WSP Australia Pty Ltd ("WSP") Copyright in the drawings, information and data recorded ("the information") is the property of WSP. This document and the information are solely for the use of the authorised recipient and this document may not be used, copied or reproduced in whole or part for any purpose other than that which it was supplied by WSP. WSP makes no representation, undertakes no duty and accepts no responsibility to any third party who may use or rely upon this document or the information. NCSI Certified Quality System to ISO 9001. © APPROVED FOR AND ON BEHALF OF WSP Australia Pty Ltd.

Legend

- Biodiversity study area
- Existing environment
- Road
- Named watercourse
- Waterbody
- Slope $\geq 50^\circ$ (sourced from DCS Spatial Services)
- NPWS reserve
- State conservation area
- Flora reserve
- State forest
- Local government area
- Private lands
- Records
- Brush-tailed Rock-wallaby record (WSP)
- Survey effort
- ◆ Rocky Area BTRW and Roost inspection
- ◆ Terrestrial camera trap
- Habitat assessment walking track
- Potential habitat (PCTs)



Note: this map only shows the mountainous portion of the overall study area.



0 1 2
Kilometres

Coordinate system: GDA2020 MGA Zone 56
Scale ratio correct when printed at A3

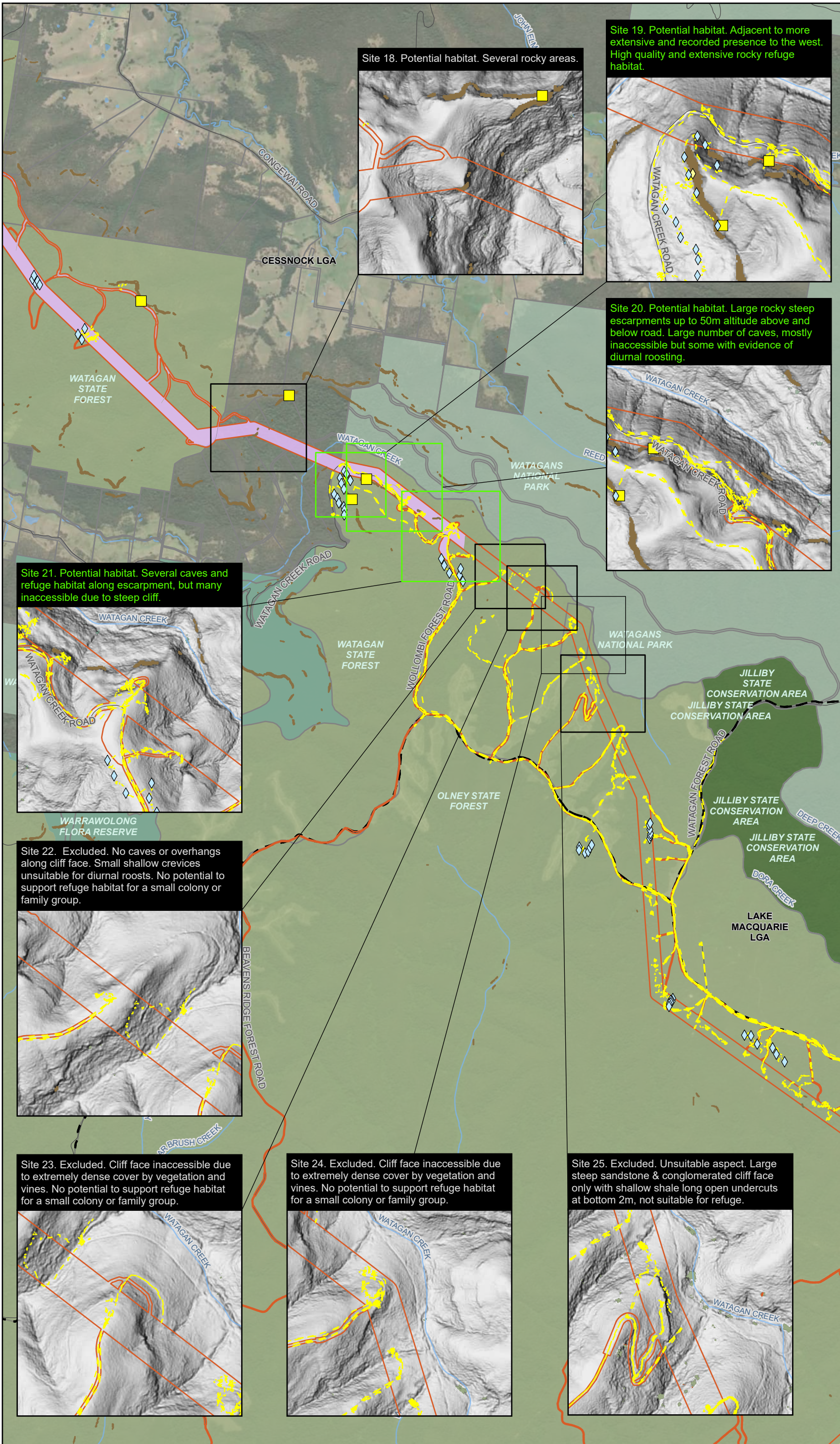
1:40,000 Date: 15/01/2026

Data sources: EMM, Beca, Geoscience Australia, NSW State Government, WSP
World Imagery: Earthstar Geographics, Maxar

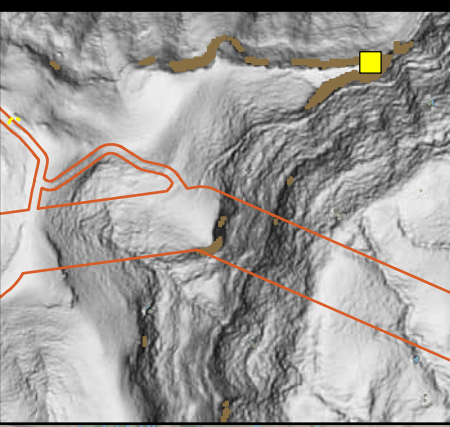
© WSP Australia Pty Ltd ("WSP") Copyright in the drawings, information and data recorded ("the information") is the property of WSP. This document and the information are solely for the use of the authorised recipient and this document may not be used, copied or reproduced in whole or part for any purpose other than that which it was supplied by WSP. WSP makes no representation, undertakes no duty and accepts no responsibility to any third party who may use or rely upon this document or the information. NCSI Certified Quality System to ISO 9001. © APPROVED FOR AND ON BEHALF OF WSP Australia Pty Ltd.

Legend

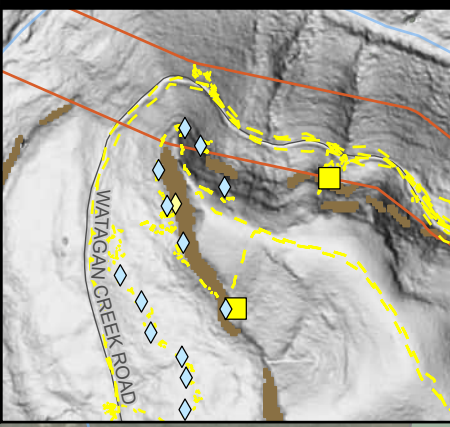
- Biodiversity study area
- Existing environment
- Road
- - - 500 kV transmission line
- Named watercourse
- Waterbody
- Slope $\geq 50^\circ$ (sourced from DCS Spatial Services)
- NPWS reserve
- State conservation area
- Flora reserve
- State forest
- Local government area
- Private lands
- Records
- Brush-tailed Rock-wallaby record (WSP)
- Survey effort
- Rocky Area BTRW and Roost inspection
- Terrestrial camera trap
- Habitat assessment walking track
- Potential habitat (PCTs)



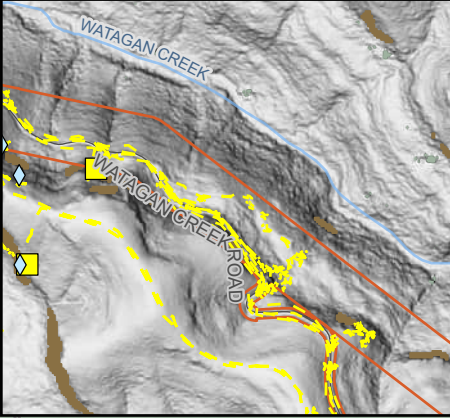
Site 18. Potential habitat. Several rocky areas.



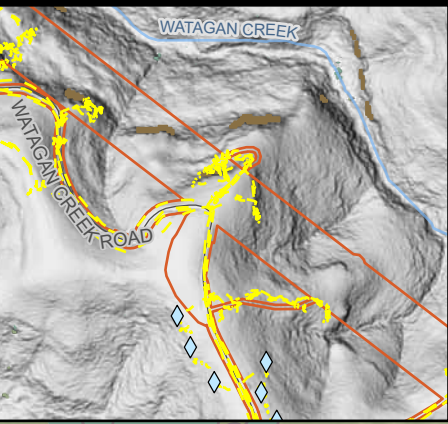
Site 19. Potential habitat. Adjacent to more extensive and recorded presence to the west. High quality and extensive rocky refuge habitat.



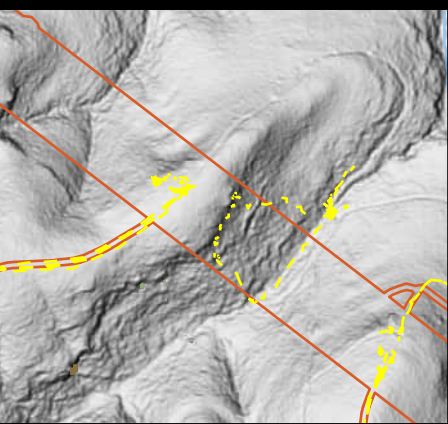
Site 20. Potential habitat. Large rocky steep escarpments up to 50m altitude above and below road. Large number of caves, mostly inaccessible but some with evidence of diurnal roosting.



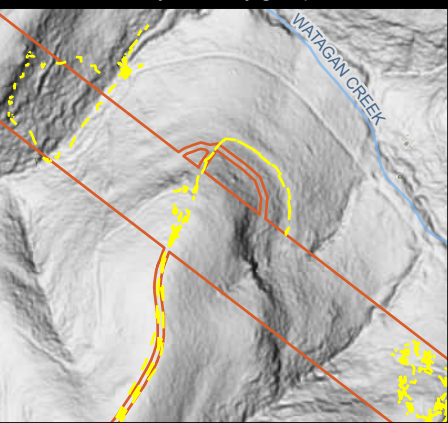
Site 21. Potential habitat. Several caves and refuge habitat along escarpment, but many inaccessible due to steep cliff.



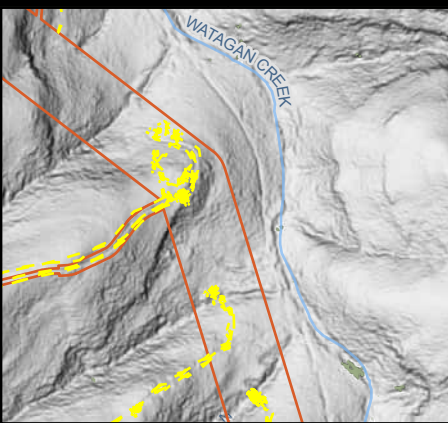
Site 22. Excluded. No caves or overhangs along cliff face. Small shallow crevices unsuitable for diurnal roosts. No potential to support refuge habitat for a small colony or family group.



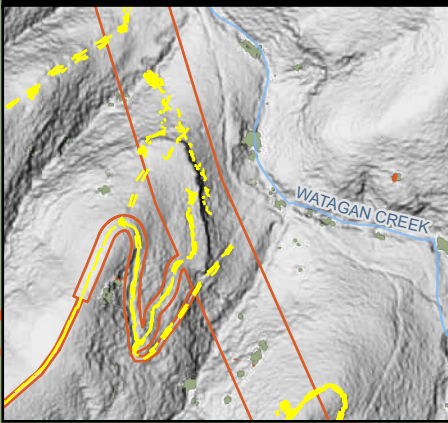
Site 23. Excluded. Cliff face inaccessible due to extremely dense cover by vegetation and vines. No potential to support refuge habitat for a small colony or family group.



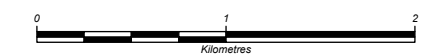
Site 24. Excluded. Cliff face inaccessible due to extremely dense cover by vegetation and vines. No potential to support refuge habitat for a small colony or family group.



Site 25. Excluded. Unsuitable aspect. Large steep sandstone & conglomerated cliff face only with shallow shale long open undercuts at bottom 2m, not suitable for refuge.



Note: this map only shows the mountainous portion of the overall study area.



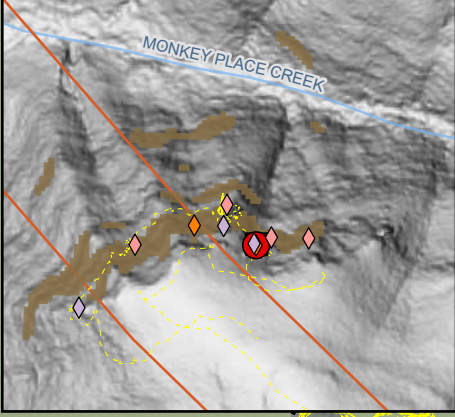
Coordinate system: GDA2020 MGA Zone 56
Scale ratio correct when printed at A3

1:40,000 Date: 13/01/2026

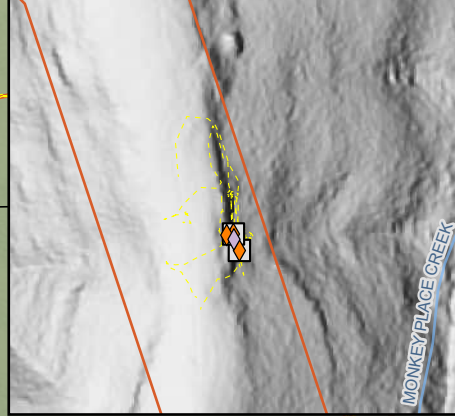
Data sources: EMM, Beca, Geoscience Australia, NSW State Government, WSP
World Imagery: Earthstar Geographics, Maxar

© WSP Australia Pty Ltd ("WSP") Copyright in the drawings, information and data recorded ("the information") is the property of WSP. This document and the information are solely for the use of the authorised recipient and this document may not be used, copied or reproduced in whole or part for any purpose other than that which it was supplied by WSP. WSP makes no representation, undertakes no duty and accepts no responsibility to any third party who may use or rely upon this document or the information. NCSI Certified Quality System to ISO 9001. © APPROVED FOR AND ON BEHALF OF WSP Australia Pty Ltd.

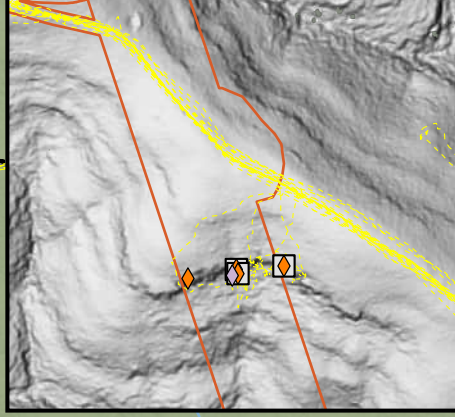
Site 1. Various roosting opportunities recorded, including signs of diurnal roosting.



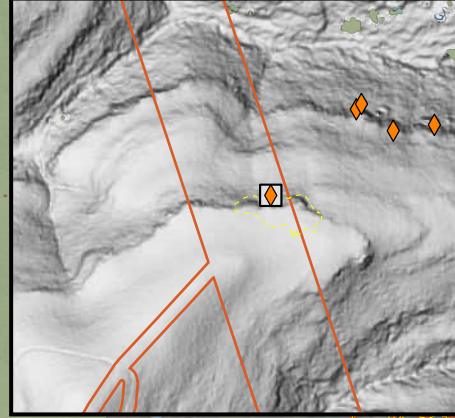
Site 2. Small straight cliff edge with isolated small pockets not considered potential for diurnal roosting along escarpment.



Site 3. Some shallow overhangs in escarpment however considered unsuitable for diurnal roosting.



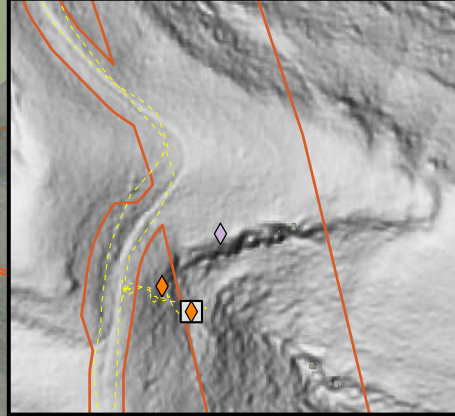
Site 4. Shallow overhang present but no signs of use and no potential for diurnal roosting.



Site 6. Several shallow overhangs present, one with diurnal roosting suitability and small signs of use, but not considered likely to be used for breeding.



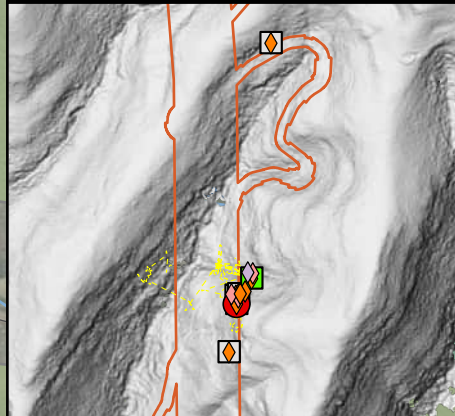
Site 5. Complete escarpment could be viewed by binoculars from side vantage point. Considered unsuitable for diurnal roosting due to absence of caves or overhangs.



Site 7. Private lands, no current



Site 8. Various roosting opportunities recorded, including signs of diurnal roosting. Potential and expected breeding.



Legend

- Biodiversity study area
- Existing environment
- Road
- Named watercourse
- Waterbody
- Slope $\geq 50^\circ$ (sourced from DCS Spatial Services)
- NPWS reserve
- State conservation area
- Flora reserve
- State forest
- Local government area
- Private lands
- Microbat cave survey effort
- Microchiropteran bat (Harp trap)
- Microchiropteran bat (Roost)
- Microchiropteran bat (Ultrasonic)
- Habitat assessment walking track
- Recorded breeding habitat for Large-eared Pied Bat
- Initial habitat suitability assessment
- Recorded diurnal roosting (evident observed)
- Highly suitable for diurnal roosting (no evidence found)
- Not suitable for diurnal roosting (no trapping survey required)

Note: this map only shows the mountainous portion of the overall study area.



0 1 2
Kilometres

Coordinate system: GDA2020 MGA Zone 56
Scale ratio correct when printed at A3

1:40,000 Date: 13/01/2026

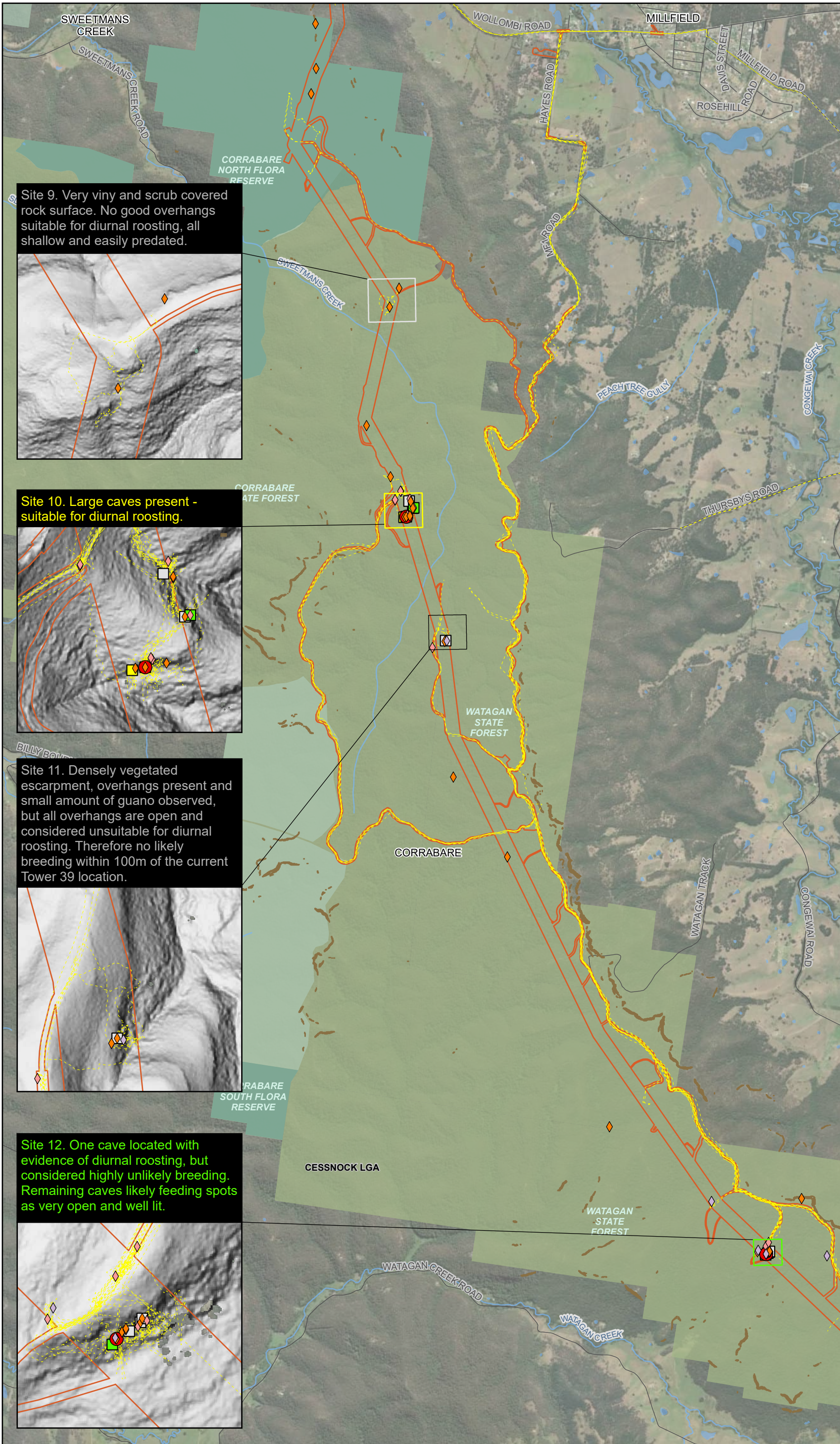
Data sources: EMM, Beca, Geoscience Australia, NSW State Government, WSP
World Imagery: Earthstar Geographics, Maxar

© WSP Australia Pty Ltd ("WSP") Copyright in the drawings, information and data recorded ("the information") is the property of WSP. This document and the information are solely for the use of the authorised recipient and this document may not be used, copied or reproduced in whole or part for any purpose other than that which it was supplied by WSP. WSP makes no representation, undertakes no duty and accepts no responsibility to any third party who may use or rely upon this document or the information. NCSI Certified Quality System to ISO 9001. © APPROVED FOR AND ON BEHALF OF WSP Australia Pty Ltd.

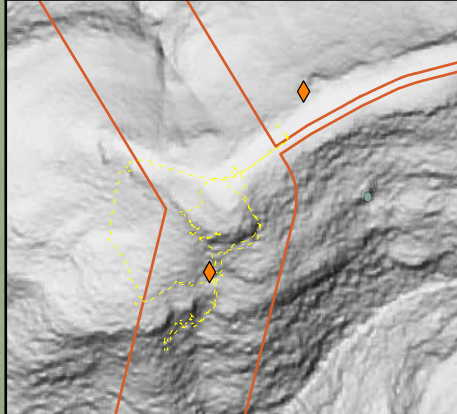
Figure 14.7d
Microbat Cave Breeding -
Habitat Assessment and Survey
Central (Page 2 of 3)

Legend

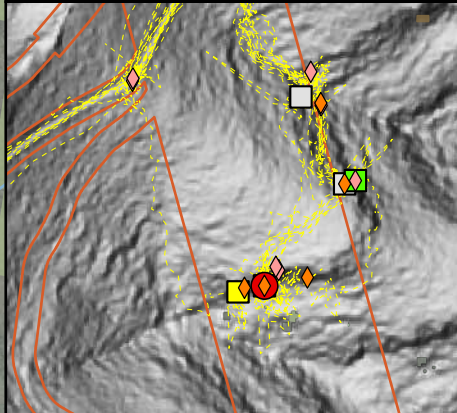
- Biodiversity study area
- Existing environment
- Road
- Named watercourse
- Waterbody
- Slope $\geq 50^\circ$ (sourced from DCS Spatial Services)
- NPWS reserve
- State conservation area
- Flora reserve
- State forest
- Local government area
- Microbat cave survey effort
- ◆ Microchiropteran bat (Harp trap)
- ◆ Microchiropteran bat (Roost)
- ◆ Microchiropteran bat (Ultrasonic)
- Habitat assessment walking track
- Recorded breeding habitat for Large-eared Pied Bat
- Initial habitat suitability assessment
- Recorded diurnal roosting (evident observed)
- Highly suitable for diurnal roosting (no evidence found)
- Not suitable for diurnal roosting (no trapping survey required)



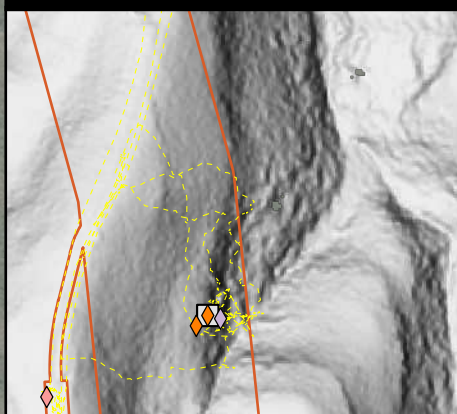
Site 9. Very viny and scrub covered rock surface. No good overhangs suitable for diurnal roosting, all shallow and easily predated.



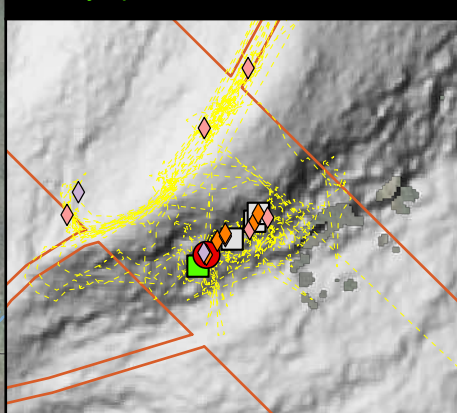
Site 10. Large caves present - suitable for diurnal roosting.



Site 11. Densely vegetated escarpment, overhangs present and small amount of guano observed, but all overhangs are open and considered unsuitable for diurnal roosting. Therefore no likely breeding within 100m of the current Tower 39 location.



Site 12. One cave located with evidence of diurnal roosting, but considered highly unlikely breeding. Remaining caves likely feeding spots as very open and well lit.



Note: this map only shows the mountainous portion of the overall study area.



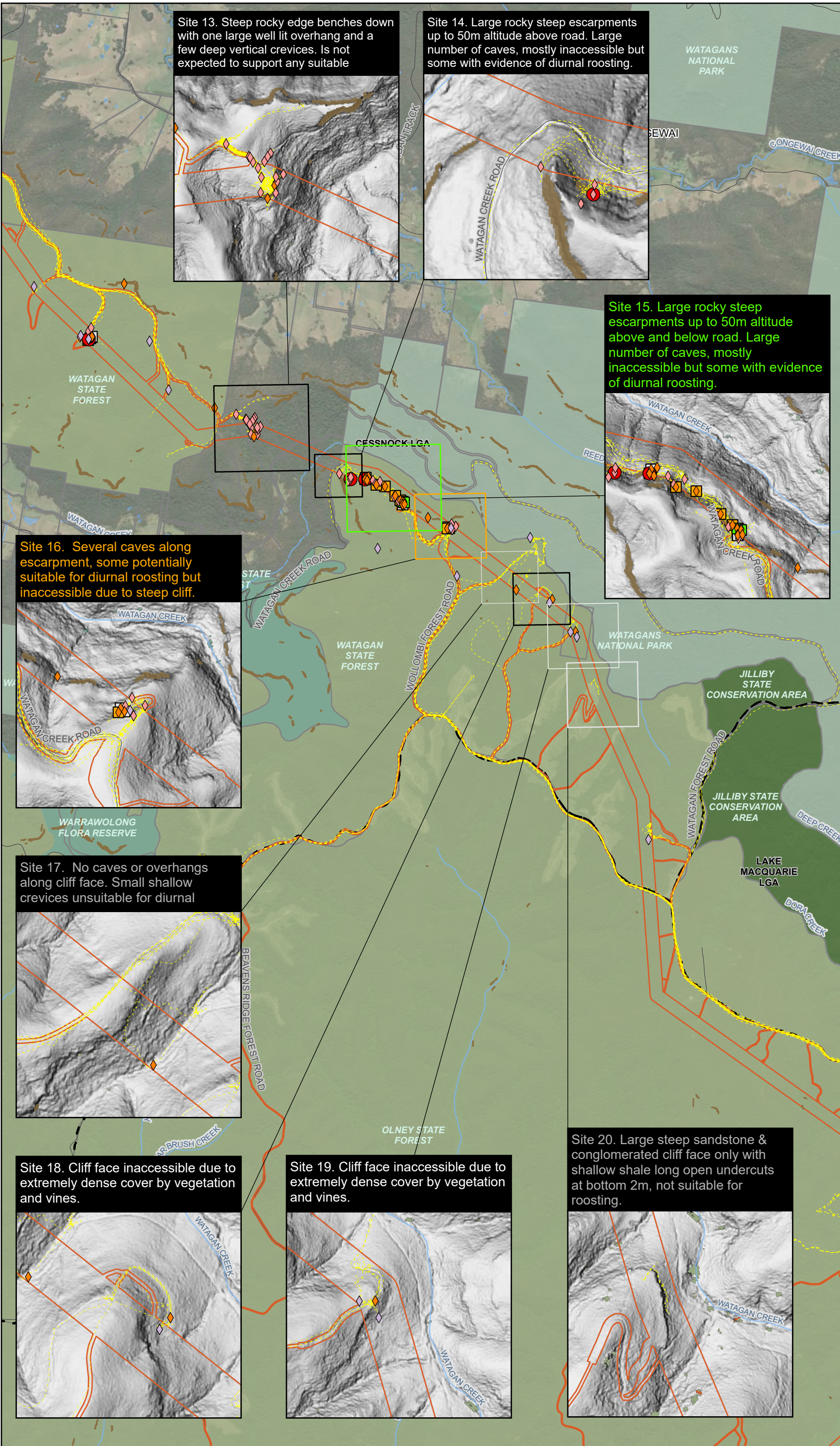
0 1 2
Kilometres

Coordinate system: GDA2020 MGA Zone 56
Scale ratio correct when printed at A3

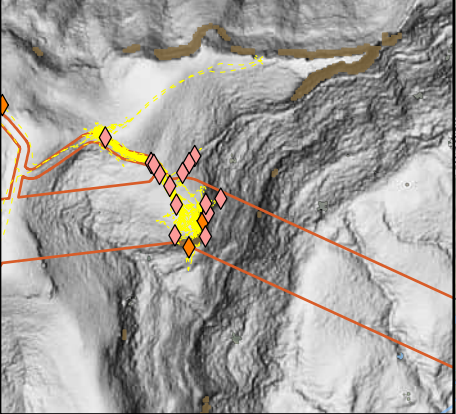
1:40,000 Date: 15/01/2026

Data sources: EMM, Beca, Geoscience Australia, NSW State Government, WSP
World Imagery: Earthstar Geographics, Maxar

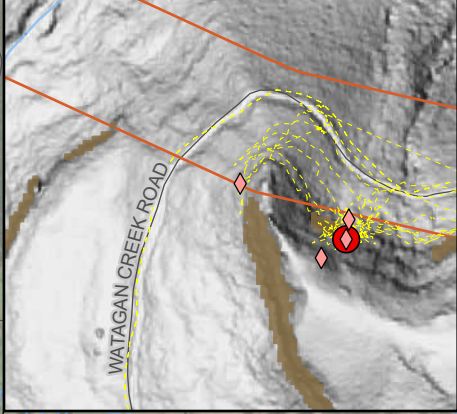
© WSP Australia Pty Ltd ("WSP") Copyright in the drawings, information and data recorded ("the information") is the property of WSP. This document and the information are solely for the use of the authorised recipient and this document may not be used, copied or reproduced in whole or part for any purpose other than that which it was supplied by WSP. WSP makes no representation, undertakes no duty and accepts no responsibility to any third party who may use or rely upon this document or the information. NCSI Certified Quality System to ISO 9001. © APPROVED FOR AND ON BEHALF OF WSP Australia Pty Ltd.



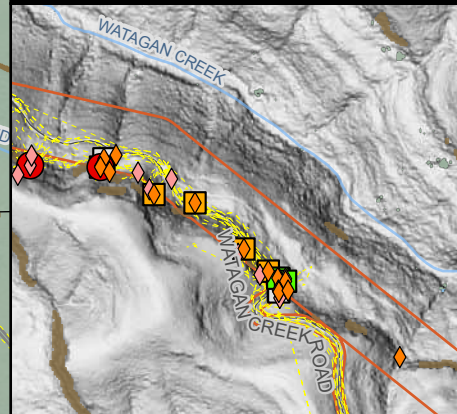
Site 13. Steep rocky edge benches down with one large well lit overhang and a few deep vertical crevices. Is not expected to support any suitable



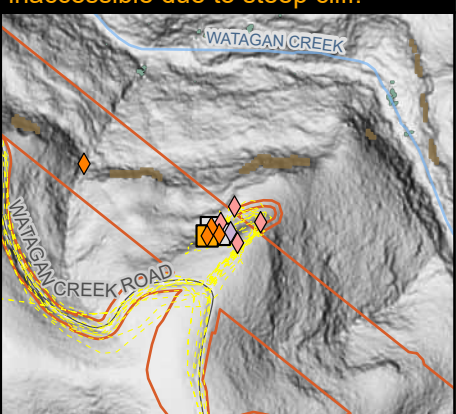
Site 14. Large rocky steep escarpments up to 50m altitude above road. Large number of caves, mostly inaccessible but some with evidence of diurnal roosting.



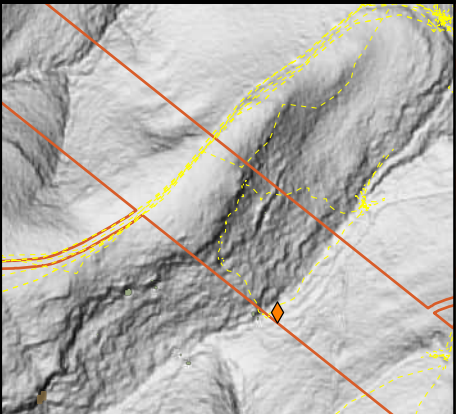
Site 15. Large rocky steep escarpments up to 50m altitude above and below road. Large number of caves, mostly inaccessible but some with evidence of diurnal roosting.



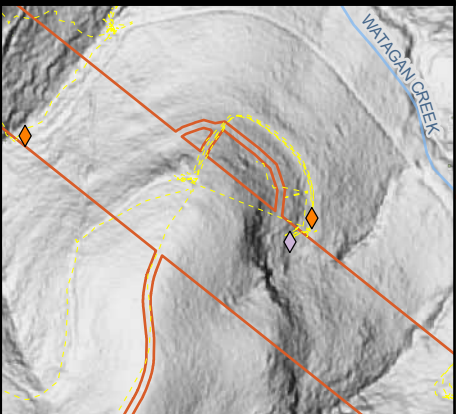
Site 16. Several caves along escarpment, some potentially suitable for diurnal roosting but inaccessible due to steep cliff.



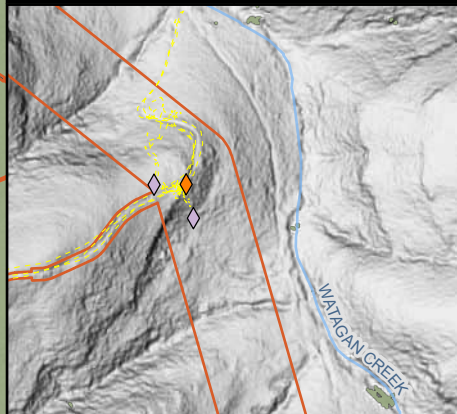
Site 17. No caves or overhangs along cliff face. Small shallow crevices unsuitable for diurnal



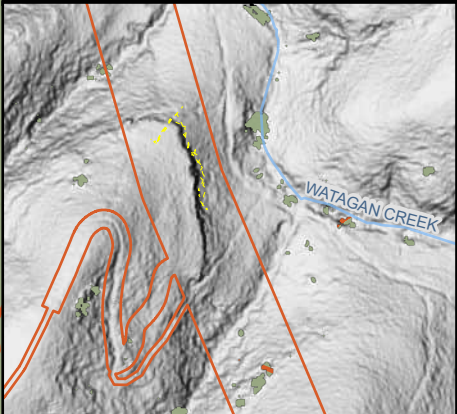
Site 18. Cliff face inaccessible due to extremely dense cover by vegetation and vines.



Site 19. Cliff face inaccessible due to extremely dense cover by vegetation and vines.



Site 20. Large steep sandstone & conglomerated cliff face only with shallow shale long open undercuts at bottom 2m, not suitable for roosting.



Legend

- Biodiversity study area
- Existing environment
 - Road
 - 500 kV transmission line
 - Named watercourse
 - Waterbody
 - Slope $\geq 50^\circ$ (sourced from DCS Spatial Services)
 - NPWS reserve
 - State conservation area
 - Flora reserve
 - State forest
 - Local government area
 - Private lands
- Microbat cave survey effort
 - ◆ Microchiropteran bat (Harp trap)
 - ◆ Microchiropteran bat (Roost)
 - ◆ Microchiropteran bat (Ultrasonic)
 - Habitat assessment walking track
 - Recorded breeding habitat for Large-eared Pied Bat
- Initial habitat suitability assessment
 - Recorded diurnal roosting (evident observed)
 - Appear to be suitable for diurnal roosting (not accessible during inspection)
 - Not suitable for diurnal roosting (no trapping survey required)

Note: this map only shows the mountainous portion of the overall study area.



0 1 2
Kilometres

Coordinate system: GDA2020 MGA Zone 56
Scale ratio correct when printed at A3

1:40,000 Date: 15/01/2026

Data sources: EMM, Beca, Geoscience Australia, NSW State Government, WSP
World Imagery: Earthstar Geographics, Maxar

© WSP Australia Pty Ltd ("WSP") Copyright in the drawings, information and data recorded ("the information") is the property of WSP. This document and the information are solely for the use of the authorised recipient and this document may not be used, copied or reproduced in whole or part for any purpose other than that which it was supplied by WSP. WSP makes no representation, undertakes no duty and accepts no responsibility to any third party who may use or rely upon this document or the information. NCSI Certified Quality System to ISO 9001. © APPROVED FOR AND ON BEHALF OF WSP Australia Pty Ltd.