

Royal Hall of Industries – Moore Park

Sydney Swans HQ & Community Centre

Dilapidation **Addendum** Report - Errol Flynn Blvd



For FDC Fitout & Refurbishment (NSW) Pty Limited

25th August 2021

FDC Fitout & Refurbishment (NSW) Pty Ltd Job No.: 100390

Development Application Number: SSD 9726

Project Solutions Job No: 22021

Table of Contents

	Page
1.0 INTRODUCTION	3
2.0 SCOPE OF WORKS	3
3.0 SITE DESCRIPTION	4
4.0 OBSERVATIONS	5
5.0 CONCLUSIONS	7

APPENDIX A – Site Plan

APPENDIX B – Photographic Record of the Findings


Property	Pages
Covering Pages	1 to 13
Errol Flynn Boulevard – Western side of the road heading north	14 to 94
Northern Roundabout	94 to 144
Errol Flynn Boulevard – Eastern side of the road heading south	144 to 224

1.0 INTRODUCTION

This report has been prepared from notes and photographic evidence obtained by a visual inspection of the below-mentioned areas. Project Solutions Pty. Limited has compiled the report acting on behalf of FDC Fitout & Refurbishment (NSW) Pty. Limited.

The report aims to record the existing condition of a section of Errol Flynn Boulevard deemed to be within a potential zone of influence prior to the commencement of works associated with the development of LOT 100 and 101 in DP 1246842. The report or part of has been compiled in accordance with condition B48 from the development consent application no. SSD 9726.

In summary: -

<u>Engaging Company:</u>	FDC Fitout & Refurbishment (NSW) Pty. Limited.
<u>Contract Site:</u>	1 Driver Avenue, Moore Park NSW 2021
<u>Property Lot no.:</u>	Lot 100 & 101 in DP 1246842
<u>Date of Survey:</u>	25 th August 2021
<u>DA Number:</u>	SSD 9726
<u>Areas Surveyed:</u>	 Errol Flynn Boulevard – area between the entry/ exit from the Wilson Car Park and the northern end of the Boulevard.

The particulars set out in this report are for the exclusive use of FDC Fitout & Refurbishment (NSW) Pty. Limited. We accept no responsibility as a result of the use of this report by any other party. This report shall not be construed as a certificate or warranty of the areas surveyed. Refer to the disclaimer within the report.

2.0 SCOPE OF WORKS

The purpose of the report was to note and record the existing condition of the northern end of Errol Flynn Boulevard which is in addition to the areas recorded on the 12th July 2021.

The Dilapidation Report shall be used amongst other means to assess the responsibility for any damage and / or making good arising out of the construction works to the areas listed above. The report is to provide a basis of discussion should it be alleged that the construction works has contributed to damage to any of the surveyed areas.

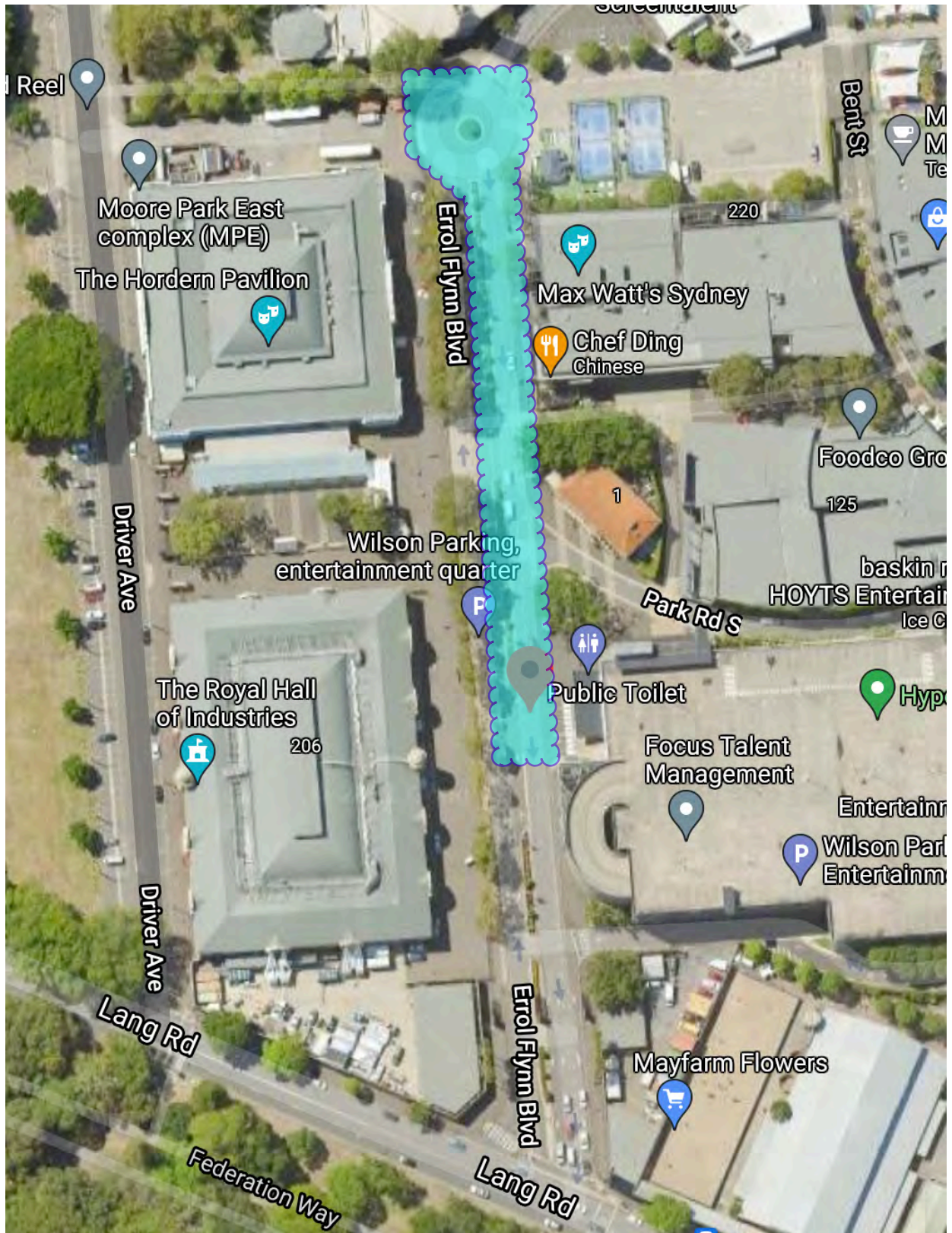
3.0 SITE DESCRIPTION

The site is located at LOT 100 and 101 in DP 1246842 / 1 Driver Avenue, Moore Park NSW 2021. The works will involve the restoration of the heritage-listed 'Royal Hall of Industries' building located at 1 Driver Avenue, Moore Park NSW 2021. Pending the approval of the 'Development Application', the proposed works will involve the meeting of the requirements for the following key features of the Sydney Swans HQ & Community Centre including:

- High performance training facilities for the Sydney Swans and the NSW Swifts
- An international-standard indoor netball court available for community use
- A dedicated blood donor centre
- A new forecourt plaza providing a lively outdoor event space
- A place for members and supporters of the Sydney Swans to gather for game-day entertainment
- A new multipurpose indoor function and recreation space available for community events such as the iconic Sydney Mardi-Gras after party

The area inspected as part of this report can be seen in the satellite image on the following page:-

Area inspected:-



Ref: Google maps

The property is bound by the following:-

- Hordern Pavilion to the north.
- Errol Flynn Boulevard to the east.
- Lang Road to the south.
- Driver Avenue to the west.

Access to the site shall be predominately from Errol Flynn Boulevard.

4.0 OBSERVATIONS

The main component of the report is the photographic and written evidence within appendix 'B' of this report.

The issued USB flash drive contains the following files: -

- The photographic / written reports (PDF).
 - a. Also includes a 'Geotagged report' illustrating the approximate location of each photograph taken of the external areas.
- The photographs used in the report (JPG's).
 - a. The Jpeg photographs on the USB flash drive are 36 mega-pixels to allow for greater resolution if a photo needs to be enlarged and viewed in greater clarity.

Note: the report should only be used to identify a particular photograph, which may require greater inspection. If a photo is required to be viewed in greater clarity, the relevant photograph/s can then be sourced on the issued USB flash drive and enlarged.

The photographs recording the external areas have been "Geotagged". To make use of this application, ensure that "Google Earth" has been installed on your computer. You will find the "Geotagged Report.kmz" file on the issued USB flash drive.

1. Open the ".kmz" file on the USB flash drive.
2. The application will launch in "Google Earth" (if installed on your computer).
3. You will note a series of numbered thumbnail photographs within and around the construction site, by clicking on an arrow the applicable photograph, taken in that approximate location will be revealed.

Note: this is an interactive file to be accessed on a computer via Google Earth and not from a visual interpretation of the screenshot of the 'Geotagged Report' on the following page.

Errol Flynn Boulevard

Screenshot from the 'Geotagged Report'.



The report does not allow for: -

- ❖ Faults to inaccessible parts of the adjoining properties / buildings.
- ❖ Faults concealed behind permanent wall cladding (i.e. timber paneling or floor coverings)
- ❖ Any testing.
- ❖ Arborist reporting.
- ❖ Geotechnical or subsurface investigations.
- ❖ Faults not apparent on a visual inspection.
- ❖ Faults apparent only in different environmental or weather conditions.
- ❖ Latent faults not apparent at the time of the inspection.
- ❖ Inspection of roof and sub floor voids or areas deemed dangerous to inspect.
- ❖ Pest inspection report.
- ❖ Inspection of Building services, plant and machinery.
- ❖ Requirements of the Building Code of Australia.
- ❖ Distribution of reports to parties other than our Client.

5.0 CONCLUSIONS

A record of the condition of the areas as of the 25th August 2021 has been presented. The findings are illustrated in the photographs bound within Appendix B of this report.

We suggest referring to the marked-up site plan within this Appendix A of this report to reference which photographs record particular areas.

We also suggest using the “Find” operation in your PDF software to locate an area between the adjacent numbered light / power poles bordering the roads.

The following items may be referred to should a need arise to review this report: -

1. Project North - the cardinal compass points referenced within the report have Errol Flynn Boulevard running north-south on the eastern side of the ‘Royal Hall of Industries’.
2. The photographs illustrated in the ‘geotagged report’ are those which the camera had contact with the ‘tagging satellite’. In some instances this contact can be lost through interference (electronic, magnetic, phone towers etc) and photos may not be tagged and illustrated within the report.
3. We suggest using the ‘Geotagged Report’ to source a photograph recording a particular area.
4. The road recorded as part of this report were inspected and photographed by travelling in a direct route along one side of the road and then returning and travelling along the opposite side of the road.

5. Besides using the 'Geotagged Report' to assist in the location of a particular photograph, we also suggest that you refer to the previous series of photographs in the report.
6. Common findings include the following:-
 - a. Cracked and chipped kerb and gutters.
 - b. Damaged edges of the asphalt road paving.
 - c. Cracked and damaged asphalt road paving.
 - d. Cracked concrete paved crossovers and laybacks.
7. Note: Project Solutions conducted a report on the southern end of Errol Flynn Boulevard on the 12th July 2021 on behalf of FDC Fitout & Refurbishment (NSW) Pty. Limited.

The interested party associated with the area inspected as part of this report are as follows:-

- Errol Flynn Boulevard – adjacent publicly accessible road / land owned by Carsingha Investments.

We wish you every success with the development of this project. Thank you for choosing Project Solutions Pty. Limited to conduct your 'Dilapidation Reporting'. Please do not hesitate to contact the undersigned if you have any questions associated with the contents of this report.

The inspection and report compilation have been conducted by the undersigned. I have a Bach. of Building (UNSW 1993) and have been conducting construction reporting since 2000.

Yours faithfully,
Project Solutions Pty. Limited



Douglas Sandilands
Director

DISCLAIMER

Reports produced by Project Solutions Pty Ltd are prepared for a particular Client's objectives and are based on a specific scope, conditions and limitations, as agreed between Project Solutions and the Client. Information and / or report(s) prepared by Project Solutions may not be suitable for uses other than the original intended objective. No parties other than the Client should use any information and/or report(s) without first conferring with Project Solutions.

The information and/or reports prepared by Project Solutions should not be reproduced, presented or reviewed except in full. Before passing on to a third party any information and / or reports by Project Solutions, the Client is to fully inform the third party of the objective and scope and any limitations and conditions, including any other relevant information which applies to the material prepared by Project Solutions.

This survey and accompanying photographs is intended to present, as reasonably as possible, a record of the condition, by visible inspection only, of the aforementioned properties / areas.

The Client must also satisfy themselves that the report is accurate and contains no omissions. Project Solutions disclaims all responsibility for any loss whatsoever occasioned by any error in, or omission from this report.

Appendix A

Site Plan

Appendix B

Photographic Record of the Findings

25/8/2021

PRO_0423.jpg



Errol Flynn Boulevard. Refer to the following series of photographs for a record of the condition of the northern end of the road.

25/8/2021

PRO_0422.jpg



Errol Flynn Boulevard. Refer to the following series of photographs for a record of the condition of the northern end of the road.

25/8/2021


PRO_0001.jpg



Errol Flynn Boulevard. Facing east from the western side of the road towards the entry and exit from the 'Wilson Parking station'. Photo location.

25/8/2021

PRO_0002.jpg



Errol Flynn Boulevard. Facing south-east from the western side of the road towards the entry and exit from the 'Wilson Parking station'. Photo location.

25/8/2021

PRO_0003.jpg



Western side of the Boulevard. Area adjacent to 'The Royal Hall of Industries'. Heading north.

25/8/2021

PRO_0004.jpg



Western side of the Boulevard. Area adjacent to 'The Royal Hall of Industries'. Heading north. Footpath.

25/8/2021

PRO_0005.jpg



Western side of the Boulevard. Area adjacent to 'The Royal Hall of Industries'. Heading north. Crack in the asphalt road paving.

25/8/2021

PRO_0006.jpg



Western side of the Boulevard. Area adjacent to 'The Royal Hall of Industries'. Heading north. Crack in the asphalt road paving.

25/8/2021

PRO_0007.jpg



Western side of the Boulevard. Area adjacent to 'The Royal Hall of Industries'. Heading north. Storm water drain in the median strip.

25/8/2021

PRO_0008.jpg



Western side of the Boulevard. Area adjacent to 'The Royal Hall of Industries'. Heading north. Flagpole on the median strip.

25/8/2021

PRO_0009.jpg



Western side of the Boulevard. Area adjacent to 'The Royal Hall of Industries'. Heading north.

25/8/2021

PRO_0010.jpg



Western side of the Boulevard. Area adjacent to 'The Royal Hall of Industries'. Heading north. Footpath.

25/8/2021

PRO_0011.jpg



Western side of the Boulevard. Area adjacent to 'The Royal Hall of Industries'. Heading north.

25/8/2021

PRO_0012.jpg



Western side of the Boulevard. Area adjacent to 'The Royal Hall of Industries'. Heading north. Median Strip.

25/8/2021

PRO_0013.jpg



Western side of the Boulevard. Area adjacent to 'The Royal Hall of Industries'. Heading north.

25/8/2021

PRO_0014.jpg



Western side of the Boulevard. Area adjacent to 'The Royal Hall of Industries'. Heading north. Median Strip. Crack in the asphalt road paving.

25/8/2021

PRO_0015.jpg



Western side of the Boulevard. Area adjacent to 'The Royal Hall of Industries'. Heading north.

25/8/2021

PRO_0016.jpg



Western side of the Boulevard. Area adjacent to 'The Royal Hall of Industries'. Heading north.

25/8/2021

PRO_0017.jpg



Western side of the Boulevard. Area adjacent to 'The Royal Hall of Industries'. Heading north. Missing reflector.

25/8/2021

PRO_0018.jpg



Western side of the Boulevard. Area adjacent to 'The Royal Hall of Industries'. Heading north. Lid to the services pit in the road.

25/8/2021

PRO_0019.jpg



Western side of the Boulevard. Area adjacent to 'The Royal Hall of Industries'. Heading north. Area of the lid to the services pit in the road. Isolated areas of damaged road paving.

25/8/2021

PRO_0020.jpg



Western side of the Boulevard. Area adjacent to 'The Royal Hall of Industries'. Heading north. Area of the lid to the services pit in the road. Median strip.

25/8/2021

PRO_0021.jpg



Western side of the Boulevard. Area adjacent to 'The Royal Hall of Industries'. Heading north. Area of the lid to the services pit in the road. Median strip. Cracked kerb.

25/8/2021

PRO_0022.jpg



Western side of the Boulevard. Area adjacent to 'The Royal Hall of Industries'. Heading north. Area of the entry / exit to the 'Wilson Car Park'. Storm water drain in the median strip.

25/8/2021

PRO_0023.jpg



Western side of the Boulevard. Area adjacent to 'The Royal Hall of Industries'. Heading north. Area of the entry / exit to the 'Wilson Car Park'. Storm water drain in the median strip.

25/8/2021

PRO_0024.jpg



Western side of the Boulevard. Area adjacent to 'The Royal Hall of Industries'. Heading north. Area of the entry / exit to the 'Wilson Car Park'. Crack in the asphalt road paving.

25/8/2021

PRO_0025.jpg



Western side of the Boulevard. Area adjacent to 'The Royal Hall of Industries'. Heading north. Area of the entry / exit to the 'Wilson Car Park'. Crack in the asphalt road paving.

25/8/2021

PRO_0026.jpg



Western side of the Boulevard. Area adjacent to 'The Royal Hall of Industries'. Heading north.

25/8/2021

PRO_0027.jpg



Western side of the Boulevard. Area adjacent to 'The Royal Hall of Industries'. Heading north. 'No Stopping' street sign.

25/8/2021

PRO_0028.jpg



Western side of the Boulevard. Area adjacent to 'The Royal Hall of Industries'. Heading north. Flag pole on the median strip.

25/8/2021

PRO_0029.jpg



Western side of the Boulevard. Area adjacent to 'The Royal Hall of Industries'. Heading north. Flag pole on the median strip. Loose panel on the pole.

25/8/2021

PRO_0030.jpg



Western side of the Boulevard. Area adjacent to 'The Royal Hall of Industries'. Heading north. Median strip.

25/8/2021

PRO_0031.jpg



Western side of the Boulevard. Area adjacent to 'The Royal Hall of Industries'. Heading north. Median strip.

25/8/2021

PRO_0032.jpg



Western side of the Boulevard. Area adjacent to 'The Royal Hall of Industries'. Heading north. Median strip. Cracked kerb and gutter.

25/8/2021

PRO_0033.jpg



Western side of the Boulevard. Area adjacent to 'The Royal Hall of Industries'. Heading north.

25/8/2021

PRO_0034.jpg



Western side of the Boulevard. Area adjacent to 'The Royal Hall of Industries'. Heading north. Cracked kerb and gutter.

25/8/2021

PRO_0035.jpg



Western side of the Boulevard. Area adjacent to 'The Royal Hall of Industries'. Heading north. Cracked kerb and gutter.

25/8/2021

PRO_0036.jpg



Western side of the Boulevard. Area adjacent to 'The Royal Hall of Industries'. Heading north. Cracked kerb and gutter.

25/8/2021

PRO_0037.jpg



Western side of the Boulevard. Area adjacent to 'The Royal Hall of Industries'. Heading north. Light pole.

25/8/2021

PRO_0038.jpg



Western side of the Boulevard. Area adjacent to 'The Royal Hall of Industries'. Heading north. Pole.

25/8/2021

PRO_0039.jpg



Western side of the Boulevard. Area adjacent to 'The Royal Hall of Industries'. Heading north.

25/8/2021

PRO_0040.jpg



Western side of the Boulevard. Area adjacent to 'The Royal Hall of Industries'. Heading north.

25/8/2021

PRO_0041.jpg



Western side of the Boulevard. Area adjacent to 'The Royal Hall of Industries'. Heading north. Storm water drain in the median strip

25/8/2021

PRO_0042.jpg



Western side of the Boulevard. Area adjacent to 'The Royal Hall of Industries'. Heading north. Landscaping on the median strip.

25/8/2021

PRO_0043.jpg



Western side of the Boulevard. Area adjacent to 'The Royal Hall of Industries'. Heading north along the median strip.

25/8/2021

PRO_0044.jpg



Western side of the Boulevard. Area adjacent to 'The Royal Hall of Industries'. Heading north along the median strip. Flag pole.

25/8/2021

PRO_0045.jpg



Western side of the Boulevard. Area adjacent to area between 'The Royal Hall of Industries' & 'The Hordern Pavilion'. Heading north.

25/8/2021

PRO_0046.jpg



Western side of the Boulevard. Area adjacent to area between 'The Royal Hall of Industries' & 'The Hordern Pavilion'. Heading north. Hydrant valve in the road paving.

25/8/2021

PRO_0047.jpg



Western side of the Boulevard. Area adjacent to area between 'The Royal Hall of Industries' & 'The Hordern Pavilion'. Heading north. Cracked kerb and gutter.

25/8/2021

PRO_0048.jpg



Western side of the Boulevard. Area adjacent to area between 'The Royal Hall of Industries' & 'The Hordern Pavilion'. Heading north. Intersection with Park Road South.

25/8/2021

PRO_0049.jpg



Western side of the Boulevard. Area adjacent to area between 'The Royal Hall of Industries' & 'The Hordern Pavilion'. Heading north. Intersection with Park Road.

25/8/2021

PRO_0050.jpg



Western side of the Boulevard. Area adjacent to area between 'The Royal Hall of Industries' & 'The Hordern Pavilion'. Heading north. Intersection with Park Road.

25/8/2021

PRO_0051.jpg



Western side of the Boulevard. Area adjacent to area between 'The Royal Hall of Industries' & 'The Hordern Pavilion'. Heading north. Intersection with Park Road. Cracked kerb and gutter.

25/8/2021

PRO_0052.jpg



Western side of the Boulevard. Area adjacent to area between 'The Royal Hall of Industries' & 'The Hordern Pavilion'. Heading north. Intersection with Park Road. Median strip.

25/8/2021

PRO_0053.jpg



Western side of the Boulevard. Area adjacent to area between 'The Royal Hall of Industries' & 'The Hordern Pavilion'. Heading north. Intersection with Park Road. Median strip. Cracked kerb and gutter.

25/8/2021

PRO_0055.jpg



Western side of the Boulevard. Area adjacent to area between 'The Royal Hall of Industries' & 'The Hordern Pavilion'. Heading north. Intersection with Park Road. Gap in the median strip.

25/8/2021

PRO_0056.jpg



Western side of the Boulevard. Area adjacent to area between 'The Royal Hall of Industries' & 'The Hordern Pavilion'. Heading north. Intersection with Park Road. Gap in the median strip.

25/8/2021

PRO_0057.jpg



Western side of the Boulevard. Area adjacent to area between 'The Royal Hall of Industries' & 'The Hordern Pavilion'. Heading north. Intersection with Park Road. Gap in the median strip. Street sign.

25/8/2021

PRO_0058.jpg



Western side of the Boulevard. Area adjacent to area between 'The Royal Hall of Industries' & 'The Hordern Pavilion'. Heading north. Intersection with Park Road.

25/8/2021

PRO_0059.jpg



Western side of the Boulevard. Area adjacent to area between 'The Royal Hall of Industries' & 'The Hordern Pavilion'. Heading north. Intersection with Park Road. Missing road reflector.

25/8/2021

PRO_0060.jpg



Western side of the Boulevard. Area adjacent to area between 'The Royal Hall of Industries' & 'The Hordern Pavilion'. Heading north. Intersection with Park Road. Median strip.

25/8/2021

PRO_0061.jpg



Western side of the Boulevard. Area adjacent to area between 'The Royal Hall of Industries' & 'The Hordern Pavilion'. Heading north. Intersection with Park Road. Median strip. Lean on the street sign.

25/8/2021

PRO_0062.jpg



Western side of the Boulevard. Area adjacent to area between 'The Royal Hall of Industries' & 'The Hordern Pavilion'. Heading north. Area between the intersection with Park Road and the pedestrian crossing.

25/8/2021

PRO_0063.jpg



Western side of the Boulevard. Area adjacent to area between 'The Royal Hall of Industries' & 'The Hordern Pavilion'. Heading north. Area between the intersection with Park Road and the pedestrian crossing.

25/8/2021

PRO_0064.jpg



Western side of the Boulevard. Area adjacent to area between 'The Royal Hall of Industries' & 'The Hordern Pavilion'. Heading north. Area between the intersection with Park Road and the pedestrian crossing. Western footpath.

25/8/2021

PRO_0065.jpg



Western side of the Boulevard. Area adjacent to area between 'The Royal Hall of Industries' & 'The Hordern Pavilion'. Heading north. Area between the intersection with Park Road and the pedestrian crossing. Western footpath. Street sign.

25/8/2021

PRO_0066.jpg



Western side of the Boulevard. Area adjacent to area between 'The Royal Hall of Industries' & 'The Hordern Pavilion'. Heading north. Area between the intersection with Park Road and the pedestrian crossing.

25/8/2021

PRO_0067.jpg



Western side of the Boulevard. Area adjacent to area between 'The Royal Hall of Industries' & 'The Hordern Pavilion'. Heading north. Area on the southern side of the pedestrian crossing. Landscaped median strip.

25/8/2021

PRO_0068.jpg



Western side of the Boulevard. Area adjacent to area between 'The Royal Hall of Industries' & 'The Hordern Pavilion'. Heading north. Area on the southern side of the pedestrian crossing. Western side of the road.

25/8/2021

PRO_0069.jpg



Western side of the Boulevard. Area adjacent to area between 'The Royal Hall of Industries' & 'The Hordern Pavilion'. Heading north. Area on the southern side of the pedestrian crossing. Western side of the road.

25/8/2021

PRO_0070.jpg



Western side of the Boulevard. Area adjacent to area between 'The Royal Hall of Industries' & 'The Hordern Pavilion'. Heading north. Area on the southern side of the pedestrian crossing.

25/8/2021

PRO_0071.jpg



Western side of the Boulevard. Area adjacent to area between 'The Royal Hall of Industries' & 'The Hordern Pavilion'. Heading north. Area on the southern side of the pedestrian crossing. Storm water drain in the median strip.

25/8/2021

PRO_0072.jpg



Western side of the Boulevard. Area adjacent to area between 'The Royal Hall of Industries' & 'The Hordern Pavilion'. Heading north. Area of the pedestrian crossing. Western footpath.

25/8/2021

PRO_0073.jpg



Western side of the Boulevard. Area adjacent to area between 'The Royal Hall of Industries' & 'The Hordern Pavilion'. Heading north. Area of the pedestrian crossing. Junction of the concrete and asphalt road paving.

25/8/2021

PRO_0074.jpg



Western side of the Boulevard. Area adjacent to area between 'The Royal Hall of Industries' & 'The Hordern Pavilion'. Heading north. Area of the pedestrian crossing. Cracked concrete and asphalt road paving.

25/8/2021

PRO_0075.jpg



Western side of the Boulevard. Area adjacent to area between 'The Royal Hall of Industries' & 'The Hordern Pavilion'. Heading north. Area of the pedestrian crossing. Lid to the services pit.

25/8/2021

PRO_0076.jpg



Western side of the Boulevard. Area adjacent to area between 'The Royal Hall of Industries' & 'The Hordern Pavilion'. Heading north. Area of the pedestrian crossing.

25/8/2021

PRO_0077.jpg



Western side of the Boulevard. Area adjacent to area between 'The Royal Hall of Industries' & 'The Hordern Pavilion'. Heading north. Area of the pedestrian crossing. Cracked median strip kerb.

25/8/2021

PRO_0078.jpg



Western side of the Boulevard. Area adjacent to area between 'The Royal Hall of Industries' & 'The Hordern Pavilion'. Heading north. Area of the pedestrian crossing.

25/8/2021

PRO_0079.jpg



Western side of the Boulevard. Area adjacent to area between 'The Royal Hall of Industries' & 'The Hordern Pavilion'. Heading north. Area of the pedestrian crossing.

25/8/2021

PRO_0080.jpg



Western side of the Boulevard. Area adjacent to area between 'The Royal Hall of Industries' & 'The Hordern Pavilion'. Heading north. Area of the pedestrian crossing. Cracked paving.

25/8/2021

PRO_0081.jpg



Western side of the Boulevard. Area adjacent to area between 'The Royal Hall of Industries' & 'The Hordern Pavilion'. Heading north. Area of the pedestrian crossing. Cracked paving.

25/8/2021

PRO_0082.jpg



Western side of the Boulevard. Area adjacent to area between 'The Royal Hall of Industries' & 'The Hordern Pavilion'. Heading north. Area of the pedestrian crossing. Cracked paving.

25/8/2021

PRO_0083.jpg



Western side of the Boulevard. Area adjacent to area between 'The Royal Hall of Industries' & 'The Hordern Pavilion'. Heading north. Area of the pedestrian crossing. Bollards.

25/8/2021

PRO_0084.jpg



Western side of the Boulevard. Area adjacent to area between 'The Royal Hall of Industries' & 'The Hordern Pavilion'. Heading north. Area of the pedestrian crossing.

25/8/2021

PRO_0085.jpg



Western side of the Boulevard. Area adjacent to area between 'The Royal Hall of Industries' & 'The Hordern Pavilion'. Heading north. Area of the pedestrian crossing.

25/8/2021

PRO_0086.jpg



Western side of the Boulevard. Area adjacent to area between 'The Royal Hall of Industries' & 'The Hordern Pavilion'. Heading north. Area of the pedestrian crossing.

25/8/2021

PRO_0087.jpg



Western side of the Boulevard. Area adjacent to area between 'The Royal Hall of Industries' & 'The Hordern Pavilion'. Heading north. Area of the pedestrian crossing. Services valve.

25/8/2021

PRO_0088.jpg



Western side of the Boulevard. Area adjacent to area between 'The Royal Hall of Industries' & 'The Hordern Pavilion'. Heading north. Area of the pedestrian crossing. Services valve.

25/8/2021

PRO_0089.jpg



Western side of the Boulevard. Area adjacent to area between 'The Royal Hall of Industries' & 'The Hordern Pavilion'. Heading north. Area of the pedestrian crossing. Bollards.

25/8/2021

PRO_0090.jpg



Western side of the Boulevard. Area adjacent to area between 'The Royal Hall of Industries' & 'The Hordern Pavilion'. Heading north. Area of the pedestrian crossing.

25/8/2021

PRO_0091.jpg



Western side of the Boulevard. Area adjacent to area between 'The Royal Hall of Industries' & 'The Hordern Pavilion'. Heading north. Area of the pedestrian crossing. Bollards.

25/8/2021

PRO_0092.jpg



Western side of the Boulevard. Area adjacent to area between 'The Royal Hall of Industries' & 'The Hordern Pavilion'. Heading north. Area of the pedestrian crossing.

25/8/2021

PRO_0093.jpg



Western side of the Boulevard. Area adjacent to area between 'The Royal Hall of Industries' & 'The Hordern Pavilion'. Heading north. Area of the pedestrian crossing.

25/8/2021

PRO_0094.jpg



Western side of the Boulevard. Area adjacent to area between 'The Royal Hall of Industries' & 'The Hordern Pavilion'. Heading north. Area of the pedestrian crossing. Bollard.

25/8/2021

PRO_0095.jpg



Western side of the Boulevard. Area adjacent to area between 'The Royal Hall of Industries' & 'The Hordern Pavilion'. Heading north. Area of the pedestrian crossing.

25/8/2021

PRO_0096.jpg



Western side of the Boulevard. Area adjacent to area between 'The Royal Hall of Industries' & 'The Hordern Pavilion'. Heading north. Area of the pedestrian crossing. Cracked kerb.

25/8/2021

PRO_0097.jpg



Western side of the Boulevard. Area adjacent to area between 'The Royal Hall of Industries' & 'The Hordern Pavilion'. Heading north. Area of the pedestrian crossing. Facing east.

25/8/2021

PRO_0098.jpg



Western side of the Boulevard. Area adjacent to area between 'The Royal Hall of Industries' & 'The Hordern Pavilion'. Heading north. Area of the pedestrian crossing. Facing east. Cracked asphalt paving.

25/8/2021

PRO_0099.jpg



Western side of the Boulevard. Area adjacent to area between 'The Royal Hall of Industries' & 'The Hordern Pavilion'. Heading north. Area of the pedestrian crossing. Facing east. Cracked asphalt paving.

25/8/2021

PRO_0100.jpg



Western side of the Boulevard. Area adjacent to 'The Hordern Pavilion'. Heading north. Area on the northern side of the pedestrian crossing.

25/8/2021

PRO_0101.jpg



Western side of the Boulevard. Area adjacent to 'The Hordern Pavilion'. Heading north. Area on the northern side of the pedestrian crossing. Lid to the services pit in the road.

25/8/2021

PRO_0102.jpg



Western side of the Boulevard. Area adjacent to 'The Hordern Pavilion'. Heading north. Area on the northern side of the pedestrian crossing. Services in the road.

25/8/2021

PRO_0103.jpg



Western side of the Boulevard. Area adjacent to 'The Hordern Pavilion'. Heading north. Area on the northern side of the pedestrian crossing. Services in the road.

25/8/2021

PRO_0104.jpg



Western side of the Boulevard. Area adjacent to 'The Hordern Pavilion'. Heading north. Area on the northern side of the pedestrian crossing. Services in the road.

25/8/2021

PRO_0105.jpg



Western side of the Boulevard. Area adjacent to 'The Hordern Pavilion'. Heading north.

25/8/2021

PRO_0106.jpg



Western side of the Boulevard. Area adjacent to 'The Hordern Pavilion'. Heading north. Street sign.

25/8/2021

PRO_0107.jpg



Western side of the Boulevard. Area adjacent to 'The Hordern Pavilion'. Heading north.

25/8/2021

PRO_0108.jpg



Western side of the Boulevard. Area adjacent to 'The Hordern Pavilion'. Heading north. Median strip.

25/8/2021

PRO_0109.jpg



Western side of the Boulevard. Area adjacent to 'The Hordern Pavilion'. Heading north. Services in the road.

25/8/2021

PRO_0110.jpg



Western side of the Boulevard. Area adjacent to 'The Hordern Pavilion'. Heading north. Storm water drain in the median strip.

25/8/2021

PRO_0111.jpg



Western side of the Boulevard. Area adjacent to 'The Hordern Pavilion'. Heading north.

25/8/2021

PRO_0112.jpg



Western side of the Boulevard. Area adjacent to 'The Hordern Pavilion'. Heading north. Median strip.

25/8/2021

PRO_0113.jpg



Western side of the Boulevard. Area adjacent to 'The Hordern Pavilion'. Heading north.

25/8/2021

PRO_0114.jpg



Western side of the Boulevard. Area adjacent to 'The Hordern Pavilion'. Heading north.

25/8/2021

PRO_0115.jpg



Western side of the Boulevard. Area adjacent to 'The Hordern Pavilion'. Heading north. Median strip. Flagpole.

25/8/2021

PRO_0116.jpg



Western side of the Boulevard. Area adjacent to 'The Hordern Pavilion'. Heading north. Western footpath.

25/8/2021

PRO_0117.jpg



Western side of the Boulevard. Area adjacent to 'The Hordern Pavilion'. Heading north.

25/8/2021

PRO_0118.jpg



Western side of the Boulevard. Area adjacent to 'The Hordern Pavilion'. Heading north. Service valve in the road paving.

25/8/2021

PRO_0119.jpg



Western side of the Boulevard. Area adjacent to 'The Hordern Pavilion'. Heading north.

25/8/2021

PRO_0120.jpg



Western side of the Boulevard. Area adjacent to 'The Hordern Pavilion'. Heading north.

25/8/2021

PRO_0121.jpg



Western side of the Boulevard. Area adjacent to 'The Hordern Pavilion'. Heading north.
Storm water drain in the median strip.

25/8/2021

PRO_0122.jpg



Western side of the Boulevard. Area adjacent to 'The Hordern Pavilion'. Heading north.

25/8/2021

PRO_0123.jpg



Western side of the Boulevard. Area adjacent to 'The Hordern Pavilion'. Heading north. Street sign.

25/8/2021

PRO_0124.jpg



Western side of the Boulevard. Area adjacent to 'The Hordern Pavilion'. Heading north.

25/8/2021

PRO_0125.jpg



Western side of the Boulevard. Area adjacent to 'The Hordern Pavilion'. Heading north.
Lean on the street sign on the western footpath.

25/8/2021

PRO_0126.jpg



Western side of the Boulevard. Area adjacent to 'The Hordern Pavilion'. Heading north.

25/8/2021

PRO_0127.jpg



Western side of the Boulevard. Area adjacent to 'The Hordern Pavilion'. Heading north.
Damaged paving around the service valve in the road paving.

25/8/2021

PRO_0128.jpg



Western side of the Boulevard. Area adjacent to 'The Hordern Pavilion'. Heading north. Damaged paving around the service valve in the road paving.

25/8/2021

PRO_0129.jpg



Western side of the Boulevard. Area adjacent to 'The Hordern Pavilion'. Heading north.

25/8/2021

PRO_0130.jpg



Western side of the Boulevard. Area adjacent to 'The Hordern Pavilion'. Heading north. Median strip. Flagpole.

25/8/2021

PRO_0131.jpg



Western side of the Boulevard. Area adjacent to 'The Hordern Pavilion'. Heading north.

25/8/2021

PRO_0132.jpg



Western side of the Boulevard. Area adjacent to 'The Hordern Pavilion'. Heading north. Median strip.

25/8/2021

PRO_0133.jpg



Western side of the Boulevard. Area adjacent to 'The Hordern Pavilion'. Heading north.

25/8/2021

PRO_0134.jpg



Western side of the Boulevard. Area adjacent to 'The Hordern Pavilion'. Heading north.

25/8/2021

PRO_0135.jpg



Western side of the Boulevard. Area adjacent to 'The Hordern Pavilion'. Heading north.
Storm water drain in the median strip.

25/8/2021

PRO_0136.jpg



Western side of the Boulevard. Area adjacent to 'The Hordern Pavilion'. Heading north. Median strip. Cracked kerb and gutter.

25/8/2021

PRO_0137.jpg



Western side of the Boulevard. Area adjacent to 'The Hordern Pavilion'. Heading north.

25/8/2021

PRO_0138.jpg



Western side of the Boulevard. Area adjacent to 'The Hordern Pavilion'. Heading north.

25/8/2021

PRO_0139.jpg



Western side of the Boulevard. Area adjacent to 'The Hordern Pavilion'. Heading north.
Median strip.

25/8/2021

PRO_0140.jpg



Western side of the Boulevard. Area adjacent to 'The Hordern Pavilion'. Heading north.

25/8/2021

PRO_0141.jpg



Western side of the Boulevard. Area adjacent to 'The Hordern Pavilion'. Heading north. Median strip.

25/8/2021

PRO_0142.jpg



Western side of the Boulevard. Area adjacent to 'The Hordern Pavilion'. Heading north. Cracked paving.

25/8/2021

PRO_0143.jpg



Western side of the Boulevard. Area adjacent to 'The Hordern Pavilion'. Heading north.

25/8/2021


PRO_0144.jpg



Western side of the Boulevard. Area adjacent to 'The Hordern Pavilion'. Median strip.

25/8/2021

PRO_0145.jpg



Western side of the Boulevard. Area adjacent to 'The Hordern Pavilion'. Signage on the median strip.

25/8/2021

PRO_0146.jpg



Western side of the Boulevard. Area adjacent to 'The Hordern Pavilion'.

25/8/2021

PRO_0147.jpg



Western side of the Boulevard. Area adjacent to 'The Hordern Pavilion'. Area on the southern side of the roundabout.

25/8/2021

PRO_0148.jpg



Western side of the Boulevard. Area adjacent to 'The Hordern Pavilion'. Area on the southern side of the roundabout.

25/8/2021

PRO_0149.jpg



Western side of the Boulevard. Area adjacent to 'The Hordern Pavilion'. Area on the southern side of the roundabout. Cracked road paving.

25/8/2021

PRO_0150.jpg



Western side of the Boulevard. Area adjacent to 'The Hordern Pavilion'. Area on the southern side of the roundabout. Median strip.

25/8/2021

PRO_0151.jpg



Western side of the Boulevard. Area adjacent to 'The Hordern Pavilion'. Area on the southern side of the roundabout. Median strip. Flag pole.

25/8/2021

PRO_0152.jpg



Western side of the Boulevard. Area adjacent to 'The Hordern Pavilion'. Area on the southern side of the roundabout. Damaged road paving.

25/8/2021

PRO_0153.jpg



Western side of the Boulevard. Area adjacent to 'The Hordern Pavilion'. Area on the southern side of the roundabout. Damaged road paving.

25/8/2021

PRO_0154.jpg



Western side of the Boulevard. Area adjacent to 'The Hordern Pavilion'. Area on the southern side of the roundabout. Storm water drain in the median strip.

25/8/2021

PRO_0155.jpg



Western side of the Boulevard. Area adjacent to 'The Hordern Pavilion'. Area on the southern side of the roundabout. Cracked median strip gutter.

25/8/2021

PRO_0156.jpg



Western side of the Boulevard. Area adjacent to 'The Hordern Pavilion'. Area on the southern side of the roundabout. Storm water drain in the median strip.

25/8/2021

PRO_0157.jpg



Western side of the Boulevard. Area adjacent to 'The Hordern Pavilion'. Area on the southern side of the roundabout. Cobbled paving.

25/8/2021

PRO_0158.jpg



Western side of the Boulevard. Area adjacent to 'The Hordern Pavilion'. Area on the southern side of the roundabout. Cobbled paving.

25/8/2021

PRO_0159.jpg



Western side of the Boulevard. Area adjacent to 'The Hordern Pavilion'. Area on the southern side of the roundabout. Cobbled paving.

25/8/2021

PRO_0160.jpg



Western side of the Boulevard. Area adjacent to 'The Hordern Pavilion'. Area on the southern side of the roundabout.

25/8/2021

PRO_0161.jpg



Western side of the Boulevard. Area adjacent to 'The Hordern Pavilion'. Area on the southern side of the roundabout. Cracked road paving.

25/8/2021

PRO_0162.jpg



Western side of the Boulevard. Area adjacent to 'The Hordern Pavilion'. Area on the southern side of the roundabout. Cracked road paving.

25/8/2021

PRO_0163.jpg



Western side of the Boulevard. Area adjacent to 'The Hordern Pavilion'. Area on the southern side of the roundabout. Cracked road paving.

25/8/2021

PRO_0164.jpg



Western side of the Boulevard. Area adjacent to 'The Hordern Pavilion'. Area on the southern side of the roundabout. Cracked road paving.

25/8/2021

PRO_0165.jpg



Western side of the Boulevard. Area adjacent to 'The Hordern Pavilion'. Area on the southern side of the roundabout. Facing west. Cracked road paving.

25/8/2021

PRO_0166.jpg



Roundabout at the northern end of the Boulevard. Heading clockwise. South-western side of the roundabout.

25/8/2021

PRO_0167.jpg



Roundabout at the northern end of the Boulevard. Heading clockwise. South-western side of the roundabout. Lids to the services in the road.

25/8/2021

PRO_0168.jpg



Roundabout at the northern end of the Boulevard. Heading clockwise. South-western side of the roundabout. Lids to the services in the road. Cracked adjacent paving.

25/8/2021

PRO_0169.jpg



Roundabout at the northern end of the Boulevard. Heading clockwise. South-western side of the roundabout. Light pole.

25/8/2021

PRO_0170.jpg



Roundabout at the northern end of the Boulevard. Heading clockwise. South-western side of the roundabout. Cracked road paving.

25/8/2021

PRO_0171.jpg



Roundabout at the northern end of the Boulevard. Heading clockwise. South-western side of the roundabout. Cracked road paving.

25/8/2021

PRO_0172.jpg



Roundabout at the northern end of the Boulevard. Heading clockwise. South-western side of the roundabout. Cracked kerb.

25/8/2021

PRO_0173.jpg



Roundabout at the northern end of the Boulevard. Heading clockwise. South-western side of the roundabout.

25/8/2021

PRO_0174.jpg



Roundabout at the northern end of the Boulevard. Heading clockwise. Western side of the roundabout.

25/8/2021

PRO_0175.jpg



Roundabout at the northern end of the Boulevard. Heading clockwise. Western side of the roundabout. Cracked kerb.

25/8/2021

PRO_0176.jpg



Roundabout at the northern end of the Boulevard. Heading clockwise. Western side of the roundabout. Lay back to the northern side of 'The Hordern Pavilion'.

25/8/2021

PRO_0177.jpg



Roundabout at the northern end of the Boulevard. Heading clockwise. Western side of the roundabout. Area of the lay back to the northern side of 'The Hordern Pavilion'.

25/8/2021

PRO_0178.jpg



Roundabout at the northern end of the Boulevard. Heading clockwise. Western side of the roundabout. Area of the lay back to the northern side of 'The Hordern Pavilion'.

25/8/2021

PRO_0179.jpg



Roundabout at the northern end of the Boulevard. Heading clockwise. Western side of the roundabout. Area of the lay back to the northern side of 'The Hordern Pavilion'.

25/8/2021

PRO_0180.jpg



Roundabout at the northern end of the Boulevard. Heading clockwise. Western side of the roundabout. Area of the lay back to the northern side of 'The Hordern Pavilion'.

25/8/2021

PRO_0181.jpg



Roundabout at the northern end of the Boulevard. Heading clockwise. Western side of the roundabout. Area of the lay back to the northern side of 'The Hordern Pavilion'.

25/8/2021

PRO_0182.jpg



Roundabout at the northern end of the Boulevard. Heading clockwise. Western side of the roundabout. Area of the lay back to the northern side of 'The Hordern Pavilion'.

25/8/2021

PRO_0183.jpg



Roundabout at the northern end of the Boulevard. Heading clockwise. Western side of the roundabout. Area of the lay back to the northern side of 'The Hordern Pavilion'.

25/8/2021

PRO_0184.jpg



Roundabout at the northern end of the Boulevard. Heading clockwise. Western side of the roundabout. Area of the lay back to the northern side of 'The Hordern Pavilion'.

25/8/2021

PRO_0185.jpg



Roundabout at the northern end of the Boulevard. Heading clockwise. Northern side of the roundabout.

25/8/2021

PRO_0186.jpg



Roundabout at the northern end of the Boulevard. Heading clockwise. Northern side of the roundabout.

25/8/2021

PRO_0187.jpg



Roundabout at the northern end of the Boulevard. Heading clockwise. North-western side of the roundabout.

25/8/2021

PRO_0188.jpg



Roundabout at the northern end of the Boulevard. Heading clockwise. North-western side of the roundabout. Cracked and chipped kerb.

25/8/2021

PRO_0189.jpg



Roundabout at the northern end of the Boulevard. Heading clockwise. North-western side of the roundabout. Light pole.

25/8/2021

PRO_0190.jpg



Roundabout at the northern end of the Boulevard. Heading clockwise. North-western side of the roundabout. Cracked and chipped kerb.

25/8/2021

PRO_0191.jpg



Roundabout at the northern end of the Boulevard. Heading clockwise. Northern side of the roundabout.

25/8/2021

PRO_0192.jpg



Roundabout at the northern end of the Boulevard. Heading clockwise. Northern side of the roundabout.

25/8/2021

PRO_0193.jpg



Roundabout at the northern end of the Boulevard. Heading clockwise. Northern side of the roundabout.

25/8/2021

PRO_0194.jpg



Roundabout at the northern end of the Boulevard. Heading clockwise. Northern side of the roundabout.

25/8/2021

PRO_0195.jpg



Roundabout at the northern end of the Boulevard. Heading clockwise. Northern side of the roundabout.

25/8/2021

PRO_0196.jpg



Roundabout at the northern end of the Boulevard. Heading clockwise. Northern side of the roundabout.

25/8/2021

PRO_0197.jpg



Roundabout at the northern end of the Boulevard. Heading clockwise. Northern side of the roundabout.

25/8/2021

PRO_0198.jpg



Roundabout at the northern end of the Boulevard. Heading clockwise. Northern side of the roundabout.

25/8/2021

PRO_0199.jpg



Roundabout at the northern end of the Boulevard. Heading clockwise. Northern side of the roundabout.

25/8/2021

PRO_0200.jpg



Roundabout at the northern end of the Boulevard. Heading clockwise. Northern side of the roundabout. Cracked kerb.

25/8/2021

PRO_0201.jpg



Roundabout at the northern end of the Boulevard. Heading clockwise. Northern side of the roundabout. Intersection with Bent Street. Cracked kerb.

25/8/2021

PRO_0202.jpg



Roundabout at the northern end of the Boulevard. Heading clockwise. Northern side of the roundabout. Intersection with Bent Street. Cracked kerb. Lid to the service in the road.

25/8/2021

PRO_0203.jpg



Roundabout at the northern end of the Boulevard. Heading clockwise. Northern side of the roundabout. Intersection with Bent Street. Lid to the service in the road.

25/8/2021

PRO_0204.jpg



Roundabout at the northern end of the Boulevard. Heading clockwise. Northern side of the roundabout. Intersection with Bent Street.

25/8/2021

PRO_0205.jpg



Roundabout at the northern end of the Boulevard. Heading clockwise. Northern side of the roundabout. Intersection with Bent Street.

25/8/2021

PRO_0206.jpg



Roundabout at the northern end of the Boulevard. Heading clockwise. Northern side of the roundabout. Intersection with Bent Street.

25/8/2021

PRO_0207.jpg



Roundabout at the northern end of the Boulevard. Heading clockwise. Northern side of the roundabout. Intersection with Bent Street. Cracked road paving.

25/8/2021

PRO_0208.jpg



Roundabout at the northern end of the Boulevard. Heading clockwise. Northern side of the roundabout. Intersection with Bent Street. Cracked road paving.

25/8/2021

PRO_0209.jpg



Roundabout at the northern end of the Boulevard. Heading clockwise. Northern side of the roundabout. Intersection with Bent Street.

25/8/2021

PRO_0210.jpg



Roundabout at the northern end of the Boulevard. Heading clockwise. Northern side of the roundabout. Intersection with Bent Street.

25/8/2021

PRO_0211.jpg



Roundabout at the northern end of the Boulevard. Heading clockwise. Northern side of the roundabout. Intersection with Bent Street.

25/8/2021

PRO_0212.jpg



Roundabout at the northern end of the Boulevard. Heading clockwise. Northern side of the roundabout. Intersection with Bent Street.

25/8/2021

PRO_0213.jpg



Roundabout at the northern end of the Boulevard. Heading clockwise. Eastern side of the roundabout. Intersection with Bent Street.

25/8/2021

PRO_0214.jpg



Roundabout at the northern end of the Boulevard. Heading clockwise. Eastern side of the roundabout. Intersection with Bent Street.

25/8/2021

PRO_0215.jpg



Roundabout at the northern end of the Boulevard. Heading clockwise. Eastern side of the roundabout.

25/8/2021

PRO_0216.jpg



Roundabout at the northern end of the Boulevard. Heading clockwise. Eastern side of the roundabout. Lid to the sewer service.

25/8/2021

PRO_0217.jpg



Roundabout at the northern end of the Boulevard. Heading clockwise. Eastern side of the roundabout.

25/8/2021

PRO_0218.jpg



Roundabout at the northern end of the Boulevard. Intersection with Bent Street. Facing south.

25/8/2021

PRO_0219.jpg



Roundabout at the northern end of the Boulevard. Intersection with Bent Street. Facing south. Damaged median strip.

25/8/2021

PRO_0220.jpg



Roundabout at the northern end of the Boulevard. Intersection with Bent Street.
Cracked adjacent kerb.

25/8/2021

PRO_0221.jpg



Roundabout at the northern end of the Boulevard. Intersection with Bent Street.

25/8/2021

PRO_0222.jpg



Roundabout at the northern end of the Boulevard. Intersection with Bent Street. Chipped paving.

25/8/2021

PRO_0223.jpg



Roundabout at the northern end of the Boulevard. Intersection with Bent Street. Cracked kerb.

25/8/2021

PRO_0224.jpg



Roundabout at the northern end of the Boulevard. Intersection with Bent Street. Eastern side of the roundabout.

25/8/2021

PRO_0225.jpg



Roundabout at the northern end of the Boulevard. Eastern side of the roundabout. Heading clockwise.

25/8/2021

PRO_0226.jpg



Roundabout at the northern end of the Boulevard. Eastern side of the roundabout. Heading clockwise. Damaged edge of the road paving.

25/8/2021

PRO_0227.jpg



Roundabout at the northern end of the Boulevard. Eastern side of the roundabout. Heading clockwise.

25/8/2021

PRO_0228.jpg



Roundabout at the northern end of the Boulevard. Eastern side of the roundabout. Heading clockwise. Cracked kerb and indentations in the balustrade.

25/8/2021

PRO_0229.jpg



Roundabout at the northern end of the Boulevard. Eastern side of the roundabout. Heading clockwise.

25/8/2021

PRO_0230.jpg



Roundabout at the northern end of the Boulevard. Eastern side of the roundabout. Heading clockwise. Cracked kerb.

25/8/2021

PRO_0231.jpg



Roundabout at the northern end of the Boulevard. Eastern side of the roundabout. Heading clockwise. Cracked kerb.

25/8/2021

PRO_0232.jpg



Roundabout at the northern end of the Boulevard. Eastern side of the roundabout. Heading clockwise. Cracked and chipped kerb.

25/8/2021

PRO_0233.jpg



Roundabout at the northern end of the Boulevard. South-eastern side of the roundabout. Heading clockwise.

25/8/2021

PRO_0234.jpg



Roundabout at the northern end of the Boulevard. Eastern side of the roundabout. Heading clockwise.

25/8/2021

PRO_0235.jpg



Roundabout at the northern end of the Boulevard. South-eastern side of the roundabout. Heading clockwise.

25/8/2021

PRO_0236.jpg



Roundabout at the northern end of the Boulevard. Southern side of the roundabout. Facing west.

25/8/2021

PRO_0237.jpg



Roundabout at the northern end of the Boulevard. Southern side of the roundabout. Facing west. Lids to the services pits.

25/8/2021

PRO_0238.jpg



Roundabout at the northern end of the Boulevard. Southern side of the roundabout. Facing west.

25/8/2021

PRO_0239.jpg



Roundabout at the northern end of the Boulevard. Southern side of the roundabout. Facing west. Cracked road paving.

25/8/2021

PRO_0240.jpg



Roundabout at the northern end of the Boulevard. Southern side of the roundabout. Facing west. Storm water drain.

25/8/2021

PRO_0241.jpg



Roundabout at the northern end of the Boulevard. Southern side of the roundabout. Facing south to the northern end of the median strip.

25/8/2021

PRO_0242.jpg



Roundabout at the northern end of the Boulevard. Southern side of the roundabout. Facing south to the northern end of the median strip.

25/8/2021

PRO_0243.jpg



Roundabout at the northern end of the Boulevard. Heading clockwise around the centre of the roundabout.

25/8/2021

PRO_0244.jpg



Roundabout at the northern end of the Boulevard. Heading clockwise around the centre of the roundabout. Southern side.

25/8/2021

PRO_0245.jpg



Roundabout at the northern end of the Boulevard. Heading clockwise around the centre of the roundabout. South-western side.

25/8/2021

PRO_0246.jpg



Roundabout at the northern end of the Boulevard. Heading clockwise around the centre of the roundabout. South-western side. Cracked kerb.

25/8/2021

PRO_0247.jpg



Roundabout at the northern end of the Boulevard. Heading clockwise around the centre of the roundabout. South-western side.

25/8/2021

PRO_0248.jpg



Roundabout at the northern end of the Boulevard. Heading clockwise around the centre of the roundabout. Western side. Cracked kerb.

25/8/2021

PRO_0249.jpg



Roundabout at the northern end of the Boulevard. Heading clockwise around the centre of the roundabout. Western side.

25/8/2021

PRO_0250.jpg



Roundabout at the northern end of the Boulevard. Heading clockwise around the centre of the roundabout. Western side.

25/8/2021

PRO_0251.jpg



Roundabout at the northern end of the Boulevard. Heading clockwise around the centre of the roundabout. Western side. Dumped sand in the landscaping.

25/8/2021

PRO_0252.jpg



Roundabout at the northern end of the Boulevard. Heading clockwise around the centre of the roundabout. Northern side.

25/8/2021

PRO_0253.jpg



Roundabout at the northern end of the Boulevard. Heading clockwise around the centre of the roundabout. Northern side.

25/8/2021

PRO_0254.jpg



Roundabout at the northern end of the Boulevard. Heading clockwise around the centre of the roundabout. Northern side. Chipped edges of the paving.

25/8/2021

PRO_0255.jpg



Roundabout at the northern end of the Boulevard. Heading clockwise around the centre of the roundabout. Northern side. Dumped sand in the centre of the landscaping.

25/8/2021

PRO_0256.jpg



Roundabout at the northern end of the Boulevard. Heading clockwise around the centre of the roundabout. Eastern side.

25/8/2021

PRO_0257.jpg



Roundabout at the northern end of the Boulevard. Heading clockwise around the centre of the roundabout. Eastern side.

25/8/2021

PRO_0258.jpg



Roundabout at the northern end of the Boulevard. Heading clockwise around the centre of the roundabout. Eastern side. Cracked kerb.

25/8/2021

PRO_0259.jpg



Roundabout at the northern end of the Boulevard. Heading clockwise around the centre of the roundabout. Eastern side. Cracked kerb.

25/8/2021

PRO_0260.jpg



Roundabout at the northern end of the Boulevard. Heading clockwise around the centre of the roundabout. Southern side.

25/8/2021

PRO_0261.jpg



Eastern side of the Boulevard. Heading south from the roundabout at the northern end of the Boulevard.

25/8/2021

PRO_0262.jpg



Eastern side of the Boulevard. Heading south from the roundabout at the northern end of the Boulevard. Cobbled paving on the eastern side of the road.

25/8/2021

PRO_0263.jpg



Eastern side of the Boulevard. Heading south from the roundabout at the northern end of the Boulevard. Eastern side of the road. Damaged kerb.

25/8/2021

PRO_0264.jpg



Eastern side of the Boulevard. Heading south from the roundabout at the northern end of the Boulevard. Eastern side of the road. Cracked road paving.

25/8/2021

PRO_0265.jpg



Eastern side of the Boulevard. Heading south from the roundabout at the northern end of the Boulevard. Eastern side of the road. Cobbled paving.

25/8/2021

PRO_0266.jpg



Eastern side of the Boulevard. Heading south from the roundabout at the northern end of the Boulevard. Eastern side of the road. Cobbled paving. Movement to the kerb.

25/8/2021

PRO_0267.jpg



Eastern side of the Boulevard. Heading south from the roundabout at the northern end of the Boulevard. Eastern side of the road. Cracked road paving.

25/8/2021

PRO_0268.jpg



Eastern side of the Boulevard. Heading south from the roundabout at the northern end of the Boulevard. Eastern side of the road. Storm water drain in the median strip.

25/8/2021

PRO_0269.jpg



Eastern side of the Boulevard. Heading south from the roundabout at the northern end of the Boulevard. Eastern side of the road. Cracked road paving.

25/8/2021

PRO_0270.jpg



Eastern side of the Boulevard. Heading south from the roundabout at the northern end of the Boulevard. Eastern side of the road. Cobbled paving.

25/8/2021

PRO_0271.jpg



Eastern side of the Boulevard. Heading south from the roundabout at the northern end of the Boulevard. Eastern side of the road. Area of the cobbled paving. Cracked paving.

25/8/2021

PRO_0272.jpg



Eastern side of the Boulevard. Heading south from the roundabout at the northern end of the Boulevard. Eastern side of the road. Area of the cobbled paving. Cracked paving.

25/8/2021

PRO_0273.jpg



Eastern side of the Boulevard. Heading south from the roundabout at the northern end of the Boulevard. Eastern side of the road. Area of the cobbled paving. Cracked paving.

25/8/2021

PRO_0274.jpg



Eastern side of the Boulevard. Heading south from the roundabout at the northern end of the Boulevard. Eastern side of the road. Area of the cobbled paving. Cracked paving.

25/8/2021

PRO_0275.jpg



Eastern side of the Boulevard. Area opposite 'The Hordern Pavilion'. Area approaching the intersection with Park Road. Heading south. Median strip.

25/8/2021

PRO_0276.jpg



Eastern side of the Boulevard. Area opposite 'The Hordern Pavilion'. Area approaching the intersection with Park Road. Heading south. Street signage.

25/8/2021

PRO_0277.jpg



Eastern side of the Boulevard. Area opposite 'The Hordern Pavilion'. Area approaching the intersection with Park Road. Heading south. Balustrade.

25/8/2021

PRO_0278.jpg



Eastern side of the Boulevard. Area opposite 'The Hordern Pavilion'. Area approaching the intersection with Park Road. Heading south. Cracked road paving.

25/8/2021

PRO_0279.jpg



Eastern side of the Boulevard. Area opposite 'The Hordern Pavilion'. Area approaching the intersection with Park Road. Heading south. Median strip.

25/8/2021

PRO_0280.jpg



Eastern side of the Boulevard. Area opposite 'The Hordern Pavilion'. Area approaching the intersection with Park Road. Heading south. Cracked paving.

25/8/2021

PRO_0281.jpg



Eastern side of the Boulevard. Area opposite 'The Hordern Pavilion'. Area approaching the intersection with Park Road. Heading south. Cracked paving.

25/8/2021

PRO_0282.jpg



Eastern side of the Boulevard. Area opposite 'The Hordern Pavilion'. Area approaching the intersection with Park Road. Heading south. Cracked kerb.

25/8/2021

PRO_0283.jpg



Eastern side of the Boulevard. Area opposite 'The Hordern Pavilion'. Area approaching the intersection with Park Road. Heading south. Cracked paving adjacent to the median strip.

25/8/2021

PRO_0284.jpg



Eastern side of the Boulevard. Area opposite 'The Hordern Pavilion'. Area approaching the intersection with Park Road. Heading south. Cracked paving adjacent to the median strip.

25/8/2021

PRO_0285.jpg



Eastern side of the Boulevard. Area opposite 'The Hordern Pavilion'. Area approaching the intersection with Park Road. Heading south.

25/8/2021

PRO_0286.jpg



Eastern side of the Boulevard. Area opposite 'The Hordern Pavilion'. Area approaching the intersection with Park Road. Heading south.

25/8/2021

PRO_0287.jpg



Eastern side of the Boulevard. Area opposite 'The Hordern Pavilion'. Area approaching the intersection with Park Road. Heading south.

25/8/2021

PRO_0288.jpg



Eastern side of the Boulevard. Area opposite 'The Hordern Pavilion'. Area approaching the intersection with Park Road. Heading south.

25/8/2021

PRO_0289.jpg



Eastern side of the Boulevard. Area opposite 'The Hordern Pavilion'. Area approaching the intersection with Park Road. Heading south.

25/8/2021

PRO_0290.jpg



Eastern side of the Boulevard. Area opposite 'The Hordern Pavilion'. Area approaching the intersection with Park Road. Heading south.

25/8/2021

PRO_0291.jpg



Eastern side of the Boulevard. Area opposite 'The Hordern Pavilion'. Area approaching the intersection with Park Road. Heading south.

25/8/2021

PRO_0292.jpg



Eastern side of the Boulevard. Area opposite 'The Hordern Pavilion'. Area approaching the intersection with Park Road. Heading south.

25/8/2021

PRO_0293.jpg



Eastern side of the Boulevard. Area opposite 'The Hordern Pavilion'. Area approaching the intersection with Park Road. Heading south.

25/8/2021

PRO_0294.jpg



Eastern side of the Boulevard. Area opposite 'The Hordern Pavilion'. Area approaching the intersection with Park Road. Heading south. Storm water drain in the median strip.

25/8/2021

PRO_0295.jpg



Eastern side of the Boulevard. Area opposite 'The Hordern Pavilion'. Area approaching the intersection with Park Road. Heading south. Storm water drain in the median strip. Cracked adjacent paving.

25/8/2021

PRO_0296.jpg



Eastern side of the Boulevard. Area opposite 'The Hordern Pavilion'. Area approaching the intersection with Park Road. Heading south. Storm water drain in the median strip. Cracked adjacent paving.

25/8/2021

PRO_0297.jpg



Eastern side of the Boulevard. Area opposite 'The Hordern Pavilion'. Area approaching the intersection with Park Road. Heading south. Flagpole on the median strip.

25/8/2021

PRO_0298.jpg



Eastern side of the Boulevard. Area opposite 'The Hordern Pavilion'. Area approaching the intersection with Park Road. Heading south. Flagpole on the median strip. Loose cover plate.

25/8/2021

PRO_0299.jpg



Eastern side of the Boulevard. Area opposite 'The Hordern Pavilion'. Area approaching the intersection with Park Road. Heading south.

25/8/2021

PRO_0300.jpg



Eastern side of the Boulevard. Area opposite 'The Hordern Pavilion'. Area approaching the intersection with Park Road. Heading south. Cracked paving adjacent to the gutter.

25/8/2021

PRO_0301.jpg



Eastern side of the Boulevard. Area opposite 'The Hordern Pavilion'. Area approaching the intersection with Park Road. Heading south.

25/8/2021

PRO_0302.jpg



Eastern side of the Boulevard. Area opposite 'The Hordern Pavilion'. Area approaching the intersection with Park Road. Heading south. Indentation in the balustrade.

25/8/2021

PRO_0303.jpg



Eastern side of the Boulevard. Area opposite 'The Hordern Pavilion'. Area approaching the intersection with Park Road. Heading south.

25/8/2021

PRO_0304.jpg



Eastern side of the Boulevard. Area opposite 'The Hordern Pavilion'. Area approaching the intersection with Park Road. Heading south.

25/8/2021

PRO_0305.jpg



Eastern side of the Boulevard. Area opposite 'The Hordern Pavilion'. Area approaching the intersection with Park Road. Heading south. Cracked paving adjacent to the median strip.

25/8/2021

PRO_0306.jpg



Eastern side of the Boulevard. Area opposite 'The Hordern Pavilion'. Area approaching the intersection with Park Road. Heading south.

25/8/2021

PRO_0307.jpg



Eastern side of the Boulevard. Area opposite 'The Hordern Pavilion'. Area approaching the intersection with Park Road. Heading south.

25/8/2021

PRO_0308.jpg



Eastern side of the Boulevard. Area opposite 'The Hordern Pavilion'. Area approaching the intersection with Park Road. Heading south. Storm water drain in the median strip.

25/8/2021

PRO_0309.jpg



Eastern side of the Boulevard. Area opposite 'The Hordern Pavilion'. Area approaching the intersection with Park Road. Heading south.

25/8/2021

PRO_0310.jpg



Eastern side of the Boulevard. Area opposite 'The Hordern Pavilion'. Area approaching the intersection with Park Road. Heading south along the median strip.

25/8/2021

PRO_0311.jpg



Eastern side of the Boulevard. Area opposite 'The Hordern Pavilion'. Area approaching the intersection with Park Road. Heading south along the median strip.

25/8/2021

PRO_0312.jpg



Eastern side of the Boulevard. Area opposite 'The Hordern Pavilion'. Area approaching the intersection with Park Road. Heading south.

25/8/2021

PRO_0313.jpg



Eastern side of the Boulevard. Area opposite 'The Hordern Pavilion'. Area approaching the intersection with Park Road. Heading south. Street signage and rubbish bins.

25/8/2021

PRO_0314.jpg



Eastern side of the Boulevard. Area opposite 'The Hordern Pavilion'. Area approaching the intersection with Park Road. Heading south.

25/8/2021

PRO_0315.jpg



Eastern side of the Boulevard. Area opposite 'The Hordern Pavilion'. Area approaching the pedestrian crossing. Heading south.

25/8/2021

PRO_0316.jpg



Eastern side of the Boulevard. Area opposite 'The Hordern Pavilion'. Area approaching the pedestrian crossing. Heading south.

25/8/2021

PRO_0317.jpg



Eastern side of the Boulevard. Area opposite 'The Hordern Pavilion'. Area approaching the pedestrian crossing. Heading south. Cobbled paving.

25/8/2021

PRO_0318.jpg



Eastern side of the Boulevard. Area opposite 'The Hordern Pavilion'. Area approaching the pedestrian crossing. Heading south. Cobbled paving.

25/8/2021

PRO_0319.jpg



Eastern side of the Boulevard. Area opposite 'The Hordern Pavilion'. Area approaching the pedestrian crossing. Heading south. Planter trough.

25/8/2021

PRO_0320.jpg



Eastern side of the Boulevard. Area opposite 'The Hordern Pavilion'. Area approaching the pedestrian crossing. Heading south. Cobbled paving.

25/8/2021

PRO_0321.jpg



Eastern side of the Boulevard. Area opposite 'The Hordern Pavilion'. Area of the pedestrian crossing. Heading south. Median strip.

25/8/2021

PRO_0322.jpg



Eastern side of the Boulevard. Area opposite 'The Hordern Pavilion'. Area of the pedestrian crossing. Heading south. Storm water drain in the median strip.

25/8/2021

PRO_0323.jpg



Eastern side of the Boulevard. Area opposite 'The Hordern Pavilion'. Area of the pedestrian crossing. Heading south. Bollards.

25/8/2021

PRO_0324.jpg



Eastern side of the Boulevard. Area opposite 'The Hordern Pavilion'. Area of the pedestrian crossing. Heading south.

25/8/2021

PRO_0325.jpg



Eastern side of the Boulevard. Area opposite 'The Hordern Pavilion'. Area of the pedestrian crossing. Heading south.

25/8/2021

PRO_0326.jpg



Eastern side of the Boulevard. Area opposite 'The Hordern Pavilion'. Area of the pedestrian crossing. Heading south.

25/8/2021

PRO_0327.jpg



Eastern side of the Boulevard. Area opposite 'The Hordern Pavilion'. Area of the pedestrian crossing. Heading south. Cracked paving.

25/8/2021

PRO_0328.jpg



Eastern side of the Boulevard. Area opposite 'The Hordern Pavilion'. Area of the pedestrian crossing. Storm water drain in the median strip.

25/8/2021

PRO_0329.jpg



Eastern side of the Boulevard. Area opposite 'The Hordern Pavilion'. Area of the pedestrian crossing. Cracked paving.

25/8/2021

PRO_0330.jpg



Eastern side of the Boulevard. Area opposite 'The Hordern Pavilion'. Area of the pedestrian crossing. Heading south.

25/8/2021

PRO_0331.jpg



Eastern side of the Boulevard. Area opposite 'The Hordern Pavilion'. Area of the pedestrian crossing. Heading south.

25/8/2021

PRO_0332.jpg



Eastern side of the Boulevard. Area opposite 'The Hordern Pavilion'. Area of the pedestrian crossing. Heading south. Cracked paving.

25/8/2021

PRO_0333.jpg



Eastern side of the Boulevard. Area opposite 'The Hordern Pavilion'. Area of the pedestrian crossing. Heading south. Cracked paving.

25/8/2021

PRO_0334.jpg



Eastern side of the Boulevard. Area opposite 'The Hordern Pavilion'. Area of the pedestrian crossing. Heading south. Cracked paving.

25/8/2021

PRO_0335.jpg



Eastern side of the Boulevard. Area opposite 'The Hordern Pavilion'. Area of the pedestrian crossing. Heading south. Bollards.

25/8/2021


PRO_0336.jpg



Eastern side of the Boulevard. Area opposite 'The Hordern Pavilion'. Area of the pedestrian crossing. Heading south. Bollards.

25/8/2021

PRO_0337.jpg



Eastern side of the Boulevard. Area opposite 'The Hordern Pavilion'. Area of the pedestrian crossing. Heading south. Chipped paving.

25/8/2021

PRO_0338.jpg



Eastern side of the Boulevard. Area opposite 'The Hordern Pavilion'. Area of the pedestrian crossing. Heading south.

25/8/2021

PRO_0339.jpg



Eastern side of the Boulevard. Area opposite 'The Hordern Pavilion'. Area of the pedestrian crossing. Heading south. Bollards.

25/8/2021

PRO_0340.jpg



Eastern side of the Boulevard. Area opposite 'The Hordern Pavilion'. Area of the pedestrian crossing. Heading south. Bollards. Cracked adjacent paving.

25/8/2021

PRO_0341.jpg



Eastern side of the Boulevard. Area opposite 'The Hordern Pavilion'. Area of the pedestrian crossing. Heading south. Bollards.

25/8/2021


PRO_0342.jpg



Eastern side of the Boulevard. Area opposite 'The Hordern Pavilion'. Area of the pedestrian crossing. Heading south. Cracked paving.

25/8/2021

PRO_0343.jpg



Eastern side of the Boulevard. Area opposite 'The Hordern Pavilion'. Area of the pedestrian crossing. Heading south. Cracked paving.

25/8/2021

PRO_0344.jpg



Eastern side of the Boulevard. Area opposite 'The Hordern Pavilion'. Area of the pedestrian crossing. Heading south. Median strip on the southern side of the crossing.

25/8/2021

PRO_0345.jpg



Eastern side of the Boulevard. Area opposite the area between 'The Hordern Pavilion' and 'The Royal Hall of Industries'. Area of the pedestrian crossing. Heading south.

25/8/2021

PRO_0346.jpg



Eastern side of the Boulevard. Area opposite the area between 'The Hordern Pavilion' and 'The Royal Hall of Industries'. Area of the pedestrian crossing. Heading south.

25/8/2021

PRO_0347.jpg



Eastern side of the Boulevard. Area opposite the area between 'The Hordern Pavilion' and 'The Royal Hall of Industries'. Area of the pedestrian crossing. Heading south. Cracked paving.

25/8/2021

PRO_0348.jpg



Eastern side of the Boulevard. Area opposite the area between 'The Hordern Pavilion' and 'The Royal Hall of Industries'. Area of the pedestrian crossing. Heading south. Cracked paving.

25/8/2021

PRO_0349.jpg



Eastern side of the Boulevard. Area opposite the area between 'The Hordern Pavilion' and 'The Royal Hall of Industries'. Area of the pedestrian crossing. Heading south. Cracked paving.

25/8/2021

PRO_0350.jpg



Eastern side of the Boulevard. Area opposite the area between 'The Hordern Pavilion' and 'The Royal Hall of Industries'. Area of the pedestrian crossing. Heading south. Storm water drain in the median strip.

25/8/2021

PRO_0351.jpg



Eastern side of the Boulevard. Area opposite the area between 'The Hordern Pavilion' and 'The Royal Hall of Industries'. Area of the pedestrian crossing. Heading south. Lid to the services pit in the road.

25/8/2021

PRO_0352.jpg



Eastern side of the Boulevard. Area opposite the area between 'The Hordern Pavilion' and 'The Royal Hall of Industries'. Area of the pedestrian crossing. Heading south. Lid to the services pit in the road. Cracked surrounding paving.

25/8/2021

PRO_0353.jpg



Eastern side of the Boulevard. Area opposite the area between 'The Hordern Pavilion' and 'The Royal Hall of Industries'. Area of the pedestrian crossing. Heading south. Landscaped median strip.

25/8/2021

PRO_0354.jpg



Eastern side of the Boulevard. Area opposite the area between 'The Hordern Pavilion' and 'The Royal Hall of Industries'. Area of the pedestrian crossing. Cobbled paving.

25/8/2021

PRO_0355.jpg



Eastern side of the Boulevard. Area opposite the area between 'The Hordern Pavilion' and 'The Royal Hall of Industries'. Area of the pedestrian crossing. Cobbled paving.

25/8/2021

PRO_0356.jpg



Eastern side of the Boulevard. Area opposite the area between 'The Hordern Pavilion' and 'The Royal Hall of Industries'. Intersection with Park Road.

25/8/2021

PRO_0357.jpg



Eastern side of the Boulevard. Area opposite the area between 'The Hordern Pavilion' and 'The Royal Hall of Industries'. Intersection with Park Road.

25/8/2021

PRO_0358.jpg



Eastern side of the Boulevard. Area opposite the area between 'The Hordern Pavilion' and 'The Royal Hall of Industries'. Intersection with Park Road. Cracked road paving.

25/8/2021

PRO_0359.jpg



Eastern side of the Boulevard. Area opposite the area between 'The Hordern Pavilion' and 'The Royal Hall of Industries'. Intersection with Park Road. Median strip.

25/8/2021

PRO_0360.jpg



Eastern side of the Boulevard. Area opposite the area between 'The Hordern Pavilion' and 'The Royal Hall of Industries'. Intersection with Park Road.

25/8/2021

PRO_0361.jpg



Eastern side of the Boulevard. Area opposite the area between 'The Hordern Pavilion' and 'The Royal Hall of Industries'. Intersection with Park Road. Cobbled paving.

25/8/2021

PRO_0362.jpg



Eastern side of the Boulevard. Area opposite the area between 'The Hordern Pavilion' and 'The Royal Hall of Industries'. Intersection with Park Road.

25/8/2021

PRO_0363.jpg



Eastern side of the Boulevard. Area opposite the area between 'The Hordern Pavilion' and 'The Royal Hall of Industries'. Intersection with Park Road. Cracked road paving.

25/8/2021

PRO_0364.jpg



Eastern side of the Boulevard. Area opposite the area between 'The Hordern Pavilion' and 'The Royal Hall of Industries'. Intersection with Park Road. Cracked road paving.

25/8/2021

PRO_0365.jpg



Eastern side of the Boulevard. Area opposite the area between 'The Hordern Pavilion' and 'The Royal Hall of Industries'. Intersection with Park Road. Cracked road paving.

25/8/2021

PRO_0366.jpg



Eastern side of the Boulevard. Area opposite the area between 'The Hordern Pavilion' and 'The Royal Hall of Industries'. Intersection with Park Road.

25/8/2021

PRO_0367.jpg



Eastern side of the Boulevard. Area opposite the area between 'The Hordern Pavilion' and 'The Royal Hall of Industries'. Intersection with Park Road.

25/8/2021

PRO_0368.jpg



Eastern side of the Boulevard. Area opposite the area between 'The Hordern Pavilion' and 'The Royal Hall of Industries'. Intersection with Park Road. Cracked median strip kerb and gutter.

25/8/2021

PRO_0369.jpg



Eastern side of the Boulevard. Area opposite the area between 'The Hordern Pavilion' and 'The Royal Hall of Industries'. Intersection with Park Road. Storm water drain in the median strip.

25/8/2021

PRO_0370.jpg



Eastern side of the Boulevard. Area opposite the area between 'The Hordern Pavilion' and 'The Royal Hall of Industries'. Intersection with Park Road. Storm water drain in the median strip.

25/8/2021

PRO_0371.jpg



Eastern side of the Boulevard. Area opposite the area between 'The Hordern Pavilion' and 'The Royal Hall of Industries'. Intersection with Park Road. Gap in the median strip.

25/8/2021

PRO_0372.jpg



Eastern side of the Boulevard. Area opposite the area between 'The Hordern Pavilion' and 'The Royal Hall of Industries'. Intersection with Park Road. Heading south.

25/8/2021

PRO_0373.jpg



Eastern side of the Boulevard. Area opposite the area between 'The Hordern Pavilion' and 'The Royal Hall of Industries'. Intersection with Park Road. Heading south.
Cracked paving.

25/8/2021

PRO_0374.jpg



Eastern side of the Boulevard. Area opposite the area between 'The Hordern Pavilion' and 'The Royal Hall of Industries'. Intersection with Park Road. Heading south. Cracked paving.

25/8/2021

PRO_0375.jpg



Eastern side of the Boulevard. Area opposite the area between 'The Hordern Pavilion' and 'The Royal Hall of Industries'. Intersection with Park Road. Heading south.

25/8/2021

PRO_0376.jpg



Eastern side of the Boulevard. Area opposite the area between 'The Hordern Pavilion' and 'The Royal Hall of Industries'. Intersection with Park Road. Heading south.

25/8/2021

PRO_0377.jpg



Eastern side of the Boulevard. Area opposite the area between 'The Hordern Pavilion' and 'The Royal Hall of Industries'. Intersection with Park Road. Heading south. Gap in the median strip.

25/8/2021

PRO_0378.jpg



Eastern side of the Boulevard. Area opposite the area between 'The Hordern Pavilion' and 'The Royal Hall of Industries'. Intersection with Park Road. Heading south. Gap in the median strip.

25/8/2021

PRO_0379.jpg



Eastern side of the Boulevard. Area opposite the area between 'The Hordern Pavilion' and 'The Royal Hall of Industries'. Intersection with Park Road. Heading south. Gap in the median strip.

25/8/2021

PRO_0380.jpg



Eastern side of the Boulevard. Area opposite the area between 'The Hordern Pavilion' and 'The Royal Hall of Industries'. Intersection with Park Road. Heading south. Gap in the median strip. Cracked adjacent road paving.

25/8/2021

PRO_0381.jpg



Eastern side of the Boulevard. Area opposite the area between 'The Hordern Pavilion' and 'The Royal Hall of Industries'. Intersection with Park Road. Heading south. Gap in the median strip.

25/8/2021

PRO_0382.jpg



Eastern side of the Boulevard. Area opposite the area between 'The Hordern Pavilion' and 'The Royal Hall of Industries'. Intersection with Park Road. Heading south.

25/8/2021

PRO_0383.jpg



Eastern side of the Boulevard. Area opposite the area between 'The Hordern Pavilion' and 'The Royal Hall of Industries'. Intersection with Park Road. Heading south.

25/8/2021

PRO_0384.jpg



Eastern side of the Boulevard. Area opposite the area between 'The Hordern Pavilion' and 'The Royal Hall of Industries'. Intersection with Park Road. Heading south.

25/8/2021

PRO_0385.jpg



Eastern side of the Boulevard. Area opposite the area between 'The Hordern Pavilion' and 'The Royal Hall of Industries'. Area to the south of the intersection with Park Road. Heading south.

25/8/2021


PRO_0386.jpg



Eastern side of the Boulevard. Area opposite the area between 'The Hordern Pavilion' and 'The Royal Hall of Industries'. Area to the south of the intersection with Park Road. Heading south.

25/8/2021

PRO_0387.jpg



Eastern side of the Boulevard. Area opposite the area between 'The Hordern Pavilion' and 'The Royal Hall of Industries'. Area to the south of the intersection with Park Road. Heading south.

25/8/2021

PRO_0388.jpg



Eastern side of the Boulevard. Area opposite the area between 'The Hordern Pavilion' and 'The Royal Hall of Industries'. Area to the south of the intersection with Park Road. Heading south. Storm water drain in the median strip.

25/8/2021

PRO_0389.jpg



Eastern side of the Boulevard. Area opposite the area between 'The Hordern Pavilion' and 'The Royal Hall of Industries'. Area to the south of the intersection with Park Road. Heading south. Bus shelter.

25/8/2021

PRO_0390.jpg



Eastern side of the Boulevard. Area opposite the 'The Royal Hall of Industries'. Area approaching the entry / exit to the 'Wilson Car Park'. Heading south.

25/8/2021

PRO_0391.jpg



Eastern side of the Boulevard. Area opposite the 'The Royal Hall of Industries'. Area approaching the entry / exit to the 'Wilson Car Park'. Heading south along the median strip.

25/8/2021

PRO_0392.jpg



Eastern side of the Boulevard. Area opposite the 'The Royal Hall of Industries'. Area approaching the entry / exit to the 'Wilson Car Park'. Heading south.

25/8/2021

PRO_0393.jpg



Eastern side of the Boulevard. Area opposite the 'The Royal Hall of Industries'. Area approaching the entry / exit to the 'Wilson Car Park'. Heading south along the median strip.

25/8/2021

PRO_0394.jpg



Eastern side of the Boulevard. Area opposite the 'The Royal Hall of Industries'. Area approaching the entry / exit to the 'Wilson Car Park'. Heading south.

25/8/2021

PRO_0395.jpg



Eastern side of the Boulevard. Area opposite the 'The Royal Hall of Industries'. Area approaching the entry / exit to the 'Wilson Car Park'. Heading south. Lid to a services pit in the road.

25/8/2021

PRO_0396.jpg



Eastern side of the Boulevard. Area opposite the 'The Royal Hall of Industries'. Area approaching the entry / exit to the 'Wilson Car Park'. Heading south.

25/8/2021

PRO_0397.jpg



Eastern side of the Boulevard. Area opposite the 'The Royal Hall of Industries'. Area approaching the entry / exit to the 'Wilson Car Park'. Heading south along the median strip.

25/8/2021

PRO_0398.jpg



Eastern side of the Boulevard. Area opposite the 'The Royal Hall of Industries'. Area approaching the entry / exit to the 'Wilson Car Park'. Heading south along the kerb and gutter.

25/8/2021

PRO_0399.jpg



Eastern side of the Boulevard. Area opposite the 'The Royal Hall of Industries'. Area approaching the entry / exit to the 'Wilson Car Park'. Heading south along the kerb and gutter.

25/8/2021

PRO_0400.jpg



Eastern side of the Boulevard. Area opposite the 'The Royal Hall of Industries'. Area approaching the entry / exit to the 'Wilson Car Park'. Heading south along the median strip.

25/8/2021

PRO_0401.jpg



Eastern side of the Boulevard. Area opposite the 'The Royal Hall of Industries'. Area approaching the entry / exit to the 'Wilson Car Park'. Heading south along the median strip. Flag pole.

25/8/2021

PRO_0402.jpg



Eastern side of the Boulevard. Area opposite the 'The Royal Hall of Industries'. Area approaching the entry / exit to the 'Wilson Car Park'. Heading south along the median strip. Cracked adjacent paving.

25/8/2021

PRO_0403.jpg



Eastern side of the Boulevard. Area opposite the 'The Royal Hall of Industries'. Area approaching the entry / exit to the 'Wilson Car Park'. Heading south along the median strip. Cracked adjacent paving.

25/8/2021

PRO_0404.jpg



Eastern side of the Boulevard. Area opposite the 'The Royal Hall of Industries'. Area approaching the entry / exit to the 'Wilson Car Park'. Heading south along the median strip. Storm water drain.

25/8/2021

PRO_0405.jpg



Eastern side of the Boulevard. Area opposite the 'The Royal Hall of Industries'. Area approaching the entry / exit to the 'Wilson Car Park'. Heading south along the median strip. Storm water drain.

25/8/2021

PRO_0406.jpg



Eastern side of the Boulevard. Area opposite the 'The Royal Hall of Industries'. Area approaching the entry / exit to the 'Wilson Car Park'. Heading south along the median strip. Flagpole. Loose cover plate.

25/8/2021

PRO_0407.jpg



Eastern side of the Boulevard. Area opposite the 'The Royal Hall of Industries'. Area of the entry / exit to the 'Wilson Car Park'. Heading south.

25/8/2021

PRO_0408.jpg



Eastern side of the Boulevard. Area opposite the 'The Royal Hall of Industries'. Area of the entry / exit to the 'Wilson Car Park'. Heading south.

25/8/2021

PRO_0409.jpg



Eastern side of the Boulevard. Area opposite the 'The Royal Hall of Industries'. Area of the entry / exit to the 'Wilson Car Park'. Heading south.

25/8/2021

PRO_0410.jpg



Eastern side of the Boulevard. Area opposite the 'The Royal Hall of Industries'. Area of the entry / exit to the 'Wilson Car Park'. Heading south. Chipped yellow painted kerb.

25/8/2021

PRO_0411.jpg



Eastern side of the Boulevard. Area opposite the 'The Royal Hall of Industries'. Area of the entry / exit to the 'Wilson Car Park'. Heading south.

25/8/2021

PRO_0412.jpg



Eastern side of the Boulevard. Area opposite the 'The Royal Hall of Industries'. Area of the entry / exit to the 'Wilson Car Park'. Heading south. Lean on the street sign.

25/8/2021

PRO_0413.jpg



Eastern side of the Boulevard. Area opposite the 'The Royal Hall of Industries'. Area of the entry / exit to the 'Wilson Car Park'. Heading south.

25/8/2021

PRO_0414.jpg



Eastern side of the Boulevard. Area opposite the 'The Royal Hall of Industries'. Area of the entry / exit to the 'Wilson Car Park'. Heading south.

25/8/2021

PRO_0415.jpg



Eastern side of the Boulevard. Area opposite the 'The Royal Hall of Industries'. Area of the entry / exit to the 'Wilson Car Park'. Heading south.

25/8/2021

PRO_0416.jpg



Eastern side of the Boulevard. Area opposite the 'The Royal Hall of Industries'. Area of the entry / exit to the 'Wilson Car Park'. Heading south. Chipped northern end of the median strip.

25/8/2021

PRO_0417.jpg



Eastern side of the Boulevard. Area opposite the 'The Royal Hall of Industries'. Area of the entry / exit to the 'Wilson Car Park'. Heading south. Chipped northern end of the median strip.

25/8/2021

PRO_0418.jpg



Eastern side of the Boulevard. Area opposite the 'The Royal Hall of Industries'. Area of the entry / exit to the 'Wilson Car Park'. Heading south along the median strip.

25/8/2021

PRO_0419.jpg



Eastern side of the Boulevard. Area opposite the 'The Royal Hall of Industries' and adjacent to the 'Wilson Car Park'. Heading south along the median strip.

25/8/2021

PRO_0420.jpg



Eastern side of the Boulevard. Area opposite the 'The Royal Hall of Industries' and adjacent to the 'Wilson Car Park'. Heading south along the median strip.