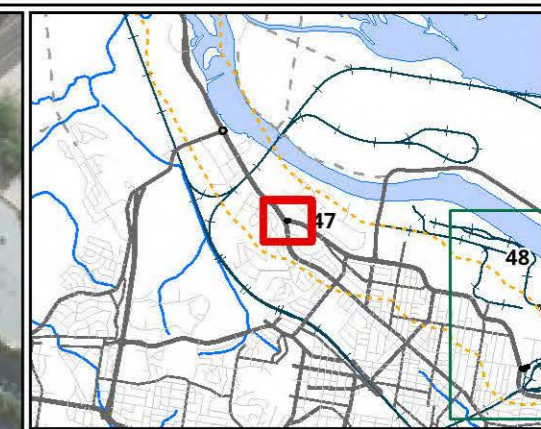




APPENDIX E.3 UPDATED BDAR



Legend



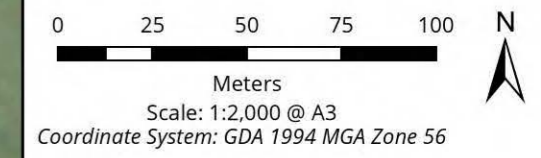
-  Infrastructure footprint
-  Transport haul routes

Figure 6 Plant community types, Page 47



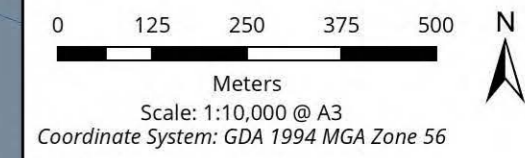
Matter: 34963.
 Date: 21 October 2022.
 Prepared for: CW, Prepared by: LH, Last edited by: amackegard
 Layout: 34963_F6_PCT
 Project: P:\34900s\34963\Mapping\34963_ArcGISPro\34963_BDAR\34963_HoG_BDAR_LH.aprx

Acknowledgements: Basemap © Land and Property Information 2016; Imagery © Source: Esri, Maxar, Earthstar Geographics, and the GIS User Community

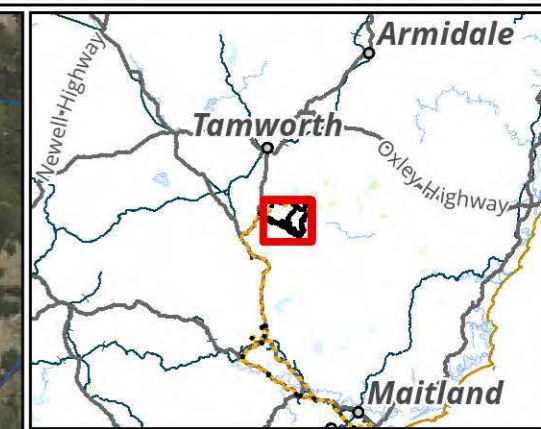
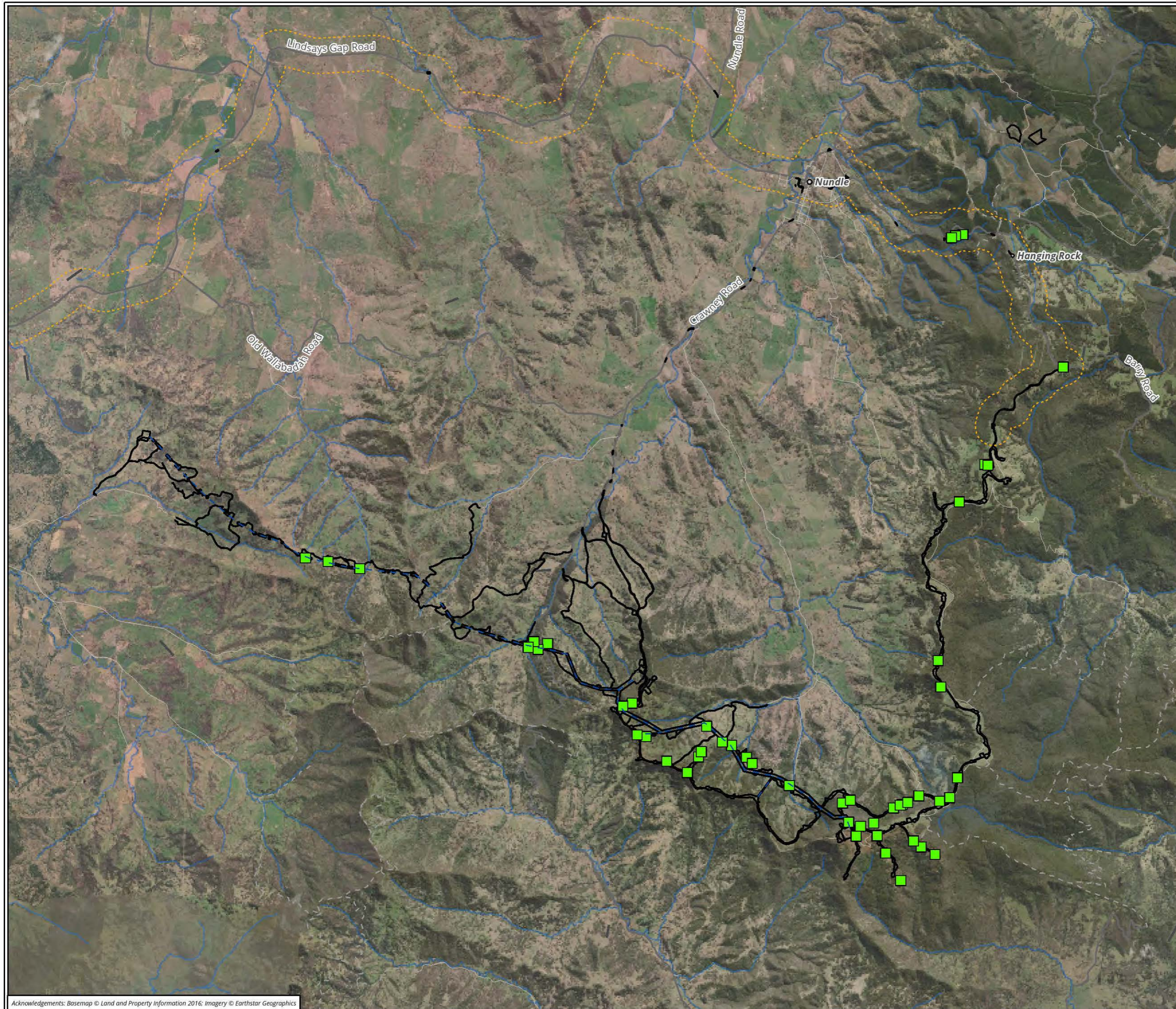


- Legend**
- Infrastructure footprint
 - Transport haul routes
- Plant community type**
- Urban Native/Exotic
 - Exotic grassland

Figure 6 Plant community types, Page 48

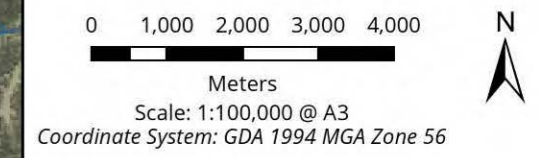


Acknowledgements: Basemap © Land and Property Information 2016; Imagery © Maxar

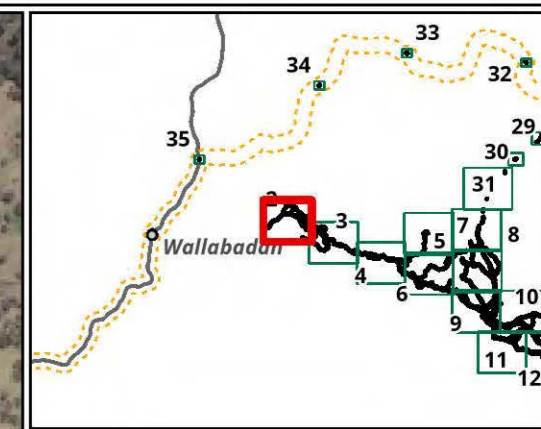
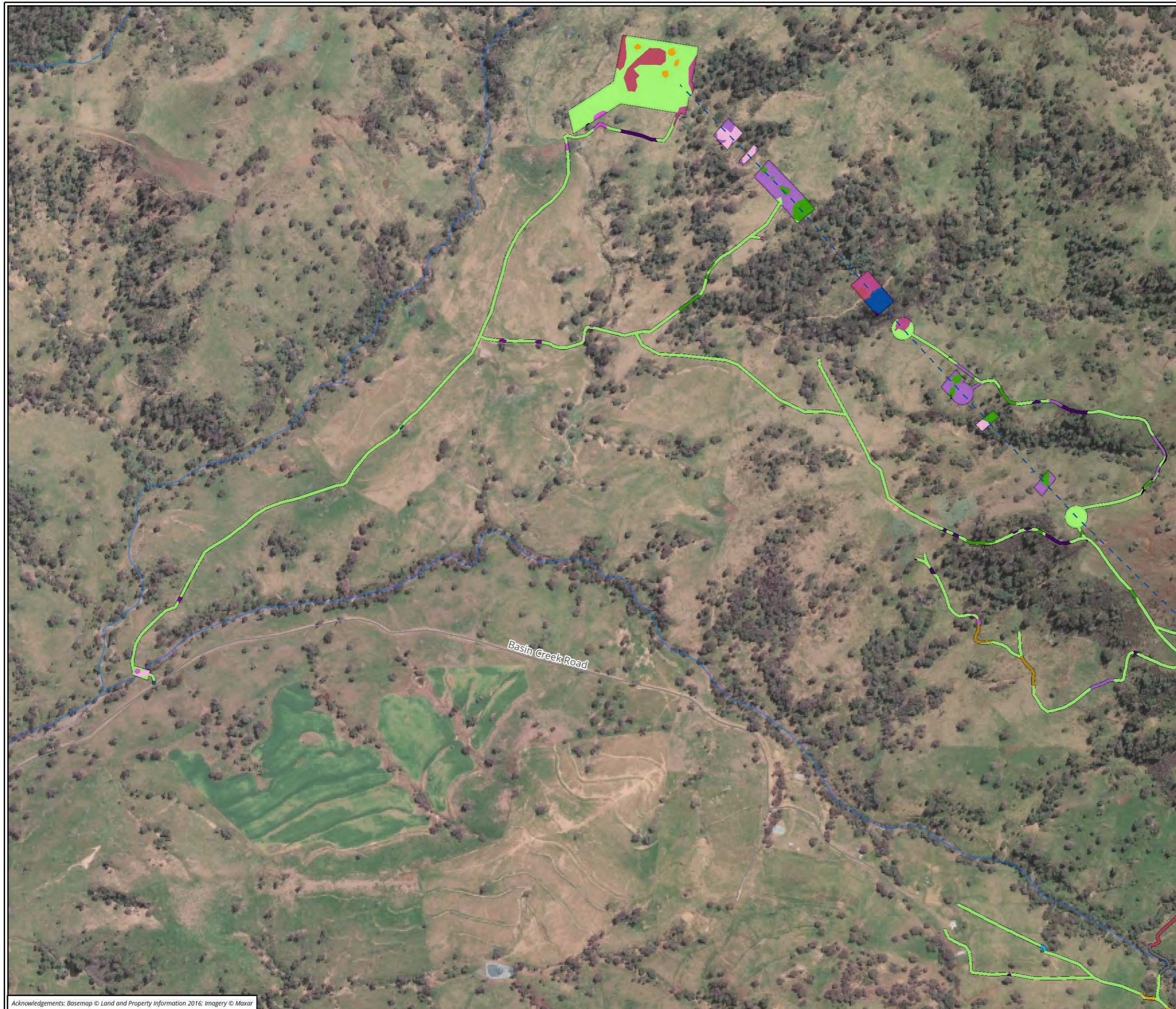


- Legend**
- Infrastructure footprint
 - Transport haul routes
 - BAM plot
 - Transmission line

Figure 7 Vegetation zones within the development footprint, Page 1



Matter: 34963,
 Date: 21 October 2022,
 Prepared for: CW, Prepared by: LH, Last edited by: amackegard
 Layout: 34963_F7_VegZones
 Project: P:\34900s\34963\Mapping\34963_ArcGISPro\34963_BDAR\34963_HoG_BDAR_LH.aprx



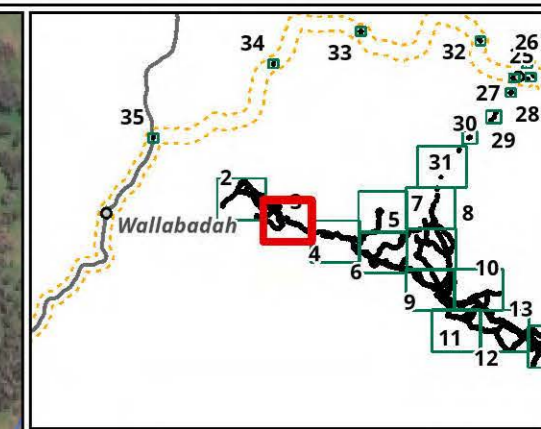
- Legend**
- Infrastructure footprint
 - Transport haul routes
 - Transmission line
- Vegetation zone**
- 433, Low
 - 434, Low
 - 486, DNG
 - 486, Low
 - 486, Moderate
 - 540, DNG
 - 540, High
 - 540, Low
 - 540, Moderate
 - 541, DNG
 - 541, High
 - 541, Low
 - 541, Moderate
 - 599, Low
 - Exotic grassland

Figure 7 Vegetation zones within the development footprint, Page 2

0 125 250 375 500 Meters
 Scale: 1:10,000 @ A3
 Coordinate System: GDA 1994 MGA Zone 56

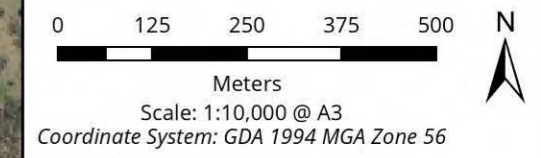


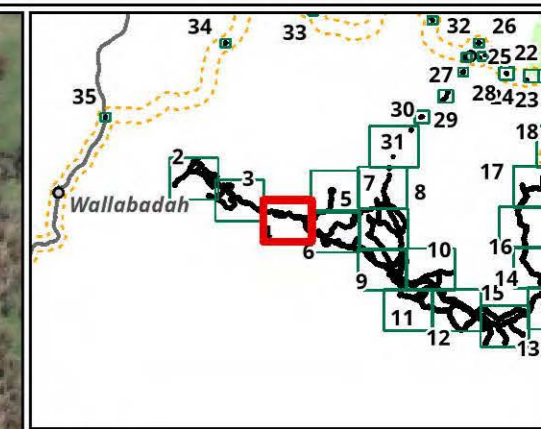
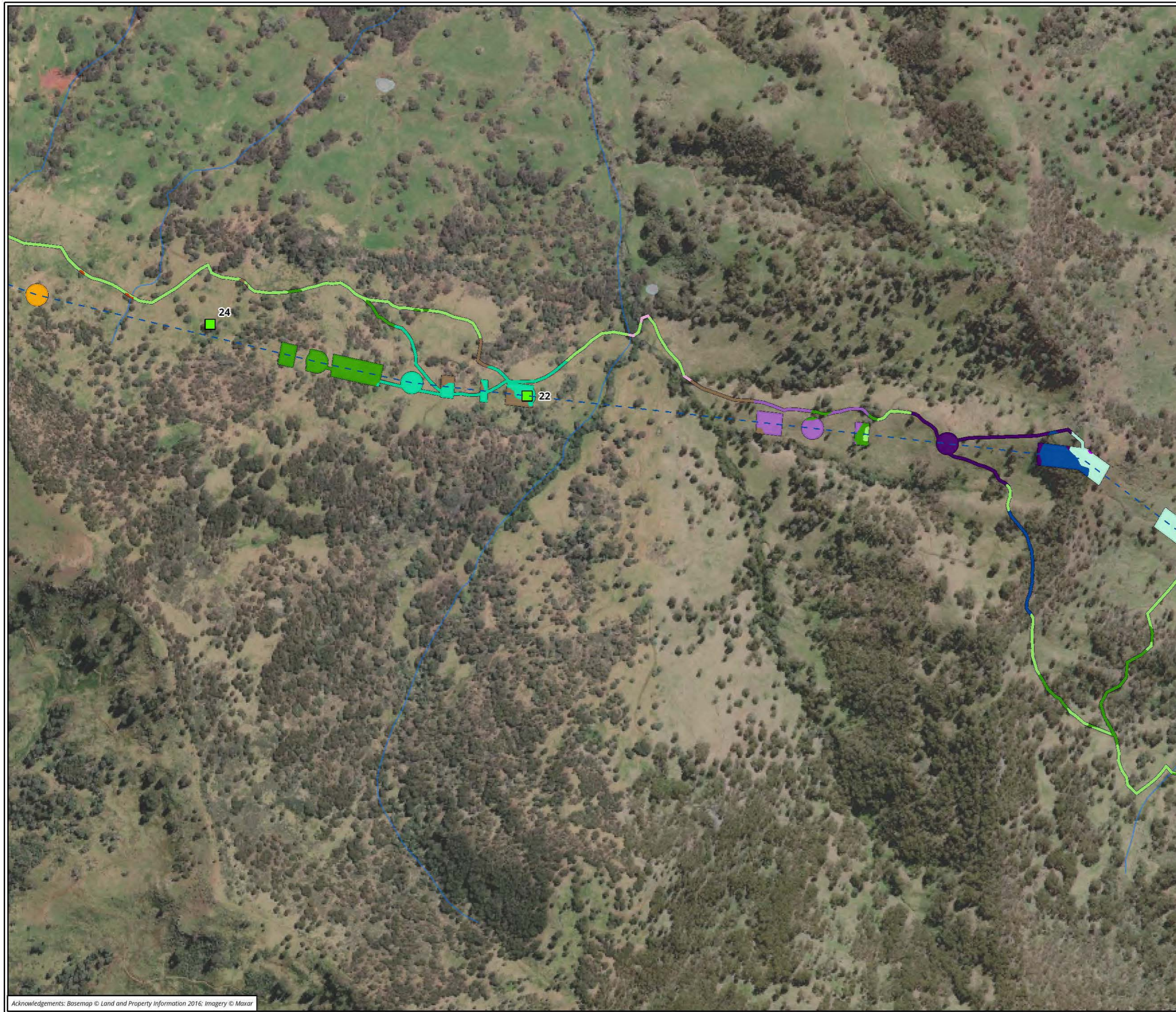
Matter: 34963.
 Date: 21 October 2022.
 Prepared for: CW, Prepared by: LH, Last edited by: amackegard
 Layout: 34963_F7_VegZones
 Project: P:\34900s\34963\Mapping\34963_ArcGISPro\34963_BDAR\34963_HoG_BDAR_LH.aprx



- Legend**
- Infrastructure footprint
 - Transport haul routes
 - BAM plot
 - Transmission line
- Vegetation zone**
- 540,DNG
 - 540,High
 - 540,Low
 - 540,Moderate
 - 541,DNG
 - 541,High
 - 541,Low
 - 541,Moderate
 - 599,Low
 - 599,Moderate
 - Exotic grassland

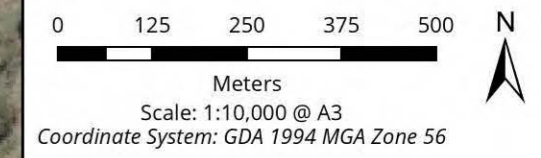
Figure 7 Vegetation zones within the development footprint, Page 3



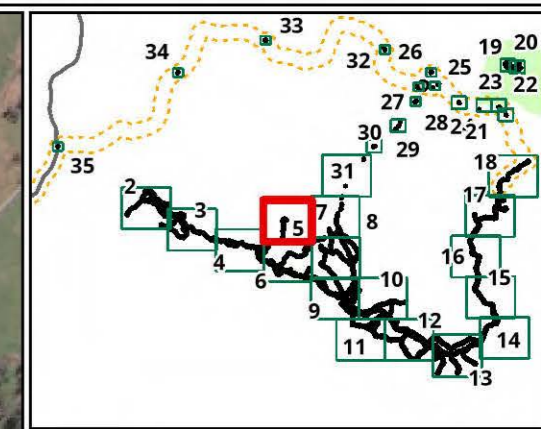


- Legend**
- Infrastructure footprint
 - Transport haul routes
 - BAM plot
 - Transmission line
- Vegetation zone**
- 486, Moderate
 - 490, Low
 - 490, Moderate
 - 492, DNG
 - 492, Low
 - 492, Moderate
 - 540, DNG
 - 540, High
 - 540, Low
 - 540, Moderate
 - 541, Low
 - Exotic grassland

Figure 7 Vegetation zones within the development footprint, Page 4



Acknowledgements: Basemap © Land and Property Information 2016; Imagery © Maxar



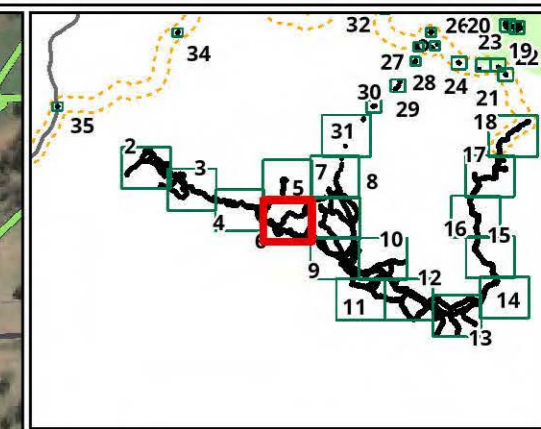
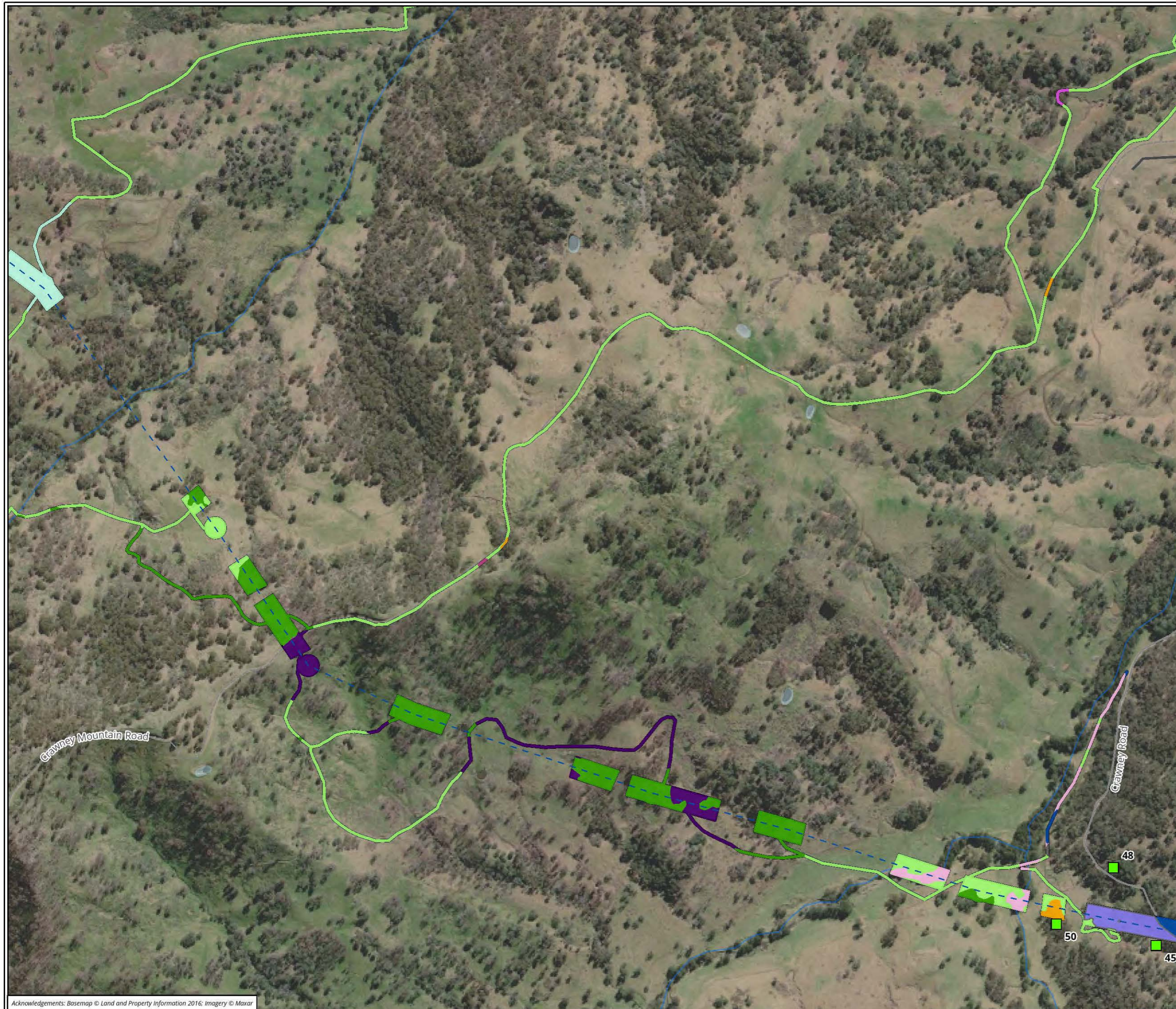
- Legend**
- Infrastructure footprint
 - Transport haul routes
- Vegetation zone**
- 540, Low
 - 540, Moderate
 - Exotic grassland

Figure 7 Vegetation zones within the development footprint, Page 5

0 125 250 375 500 Meters
 Scale: 1:10,000 @ A3
 Coordinate System: GDA 1994 MGA Zone 56

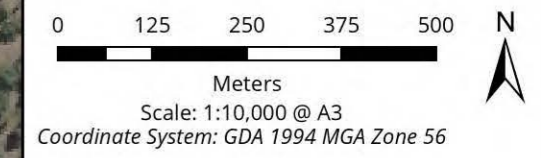


Matter: 34963.
 Date: 21 October 2022 .
 Prepared for: CW, Prepared by: LH, Last edited by: amackegard
 Layout: 34963_F7_VegZones
 Project: P:\34900s\34963\Mapping\34963_ArcGISPro\34963_BDAR\34963_HoG_BDAR_LH.aprx



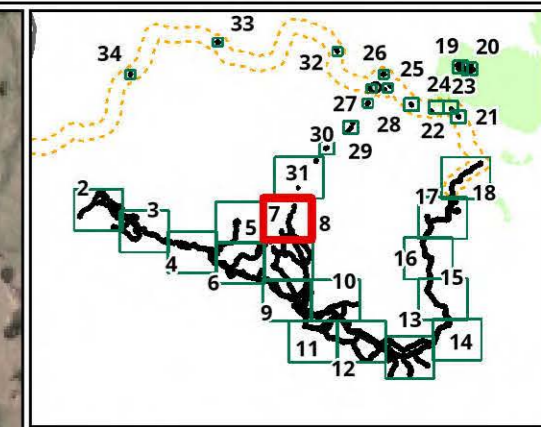
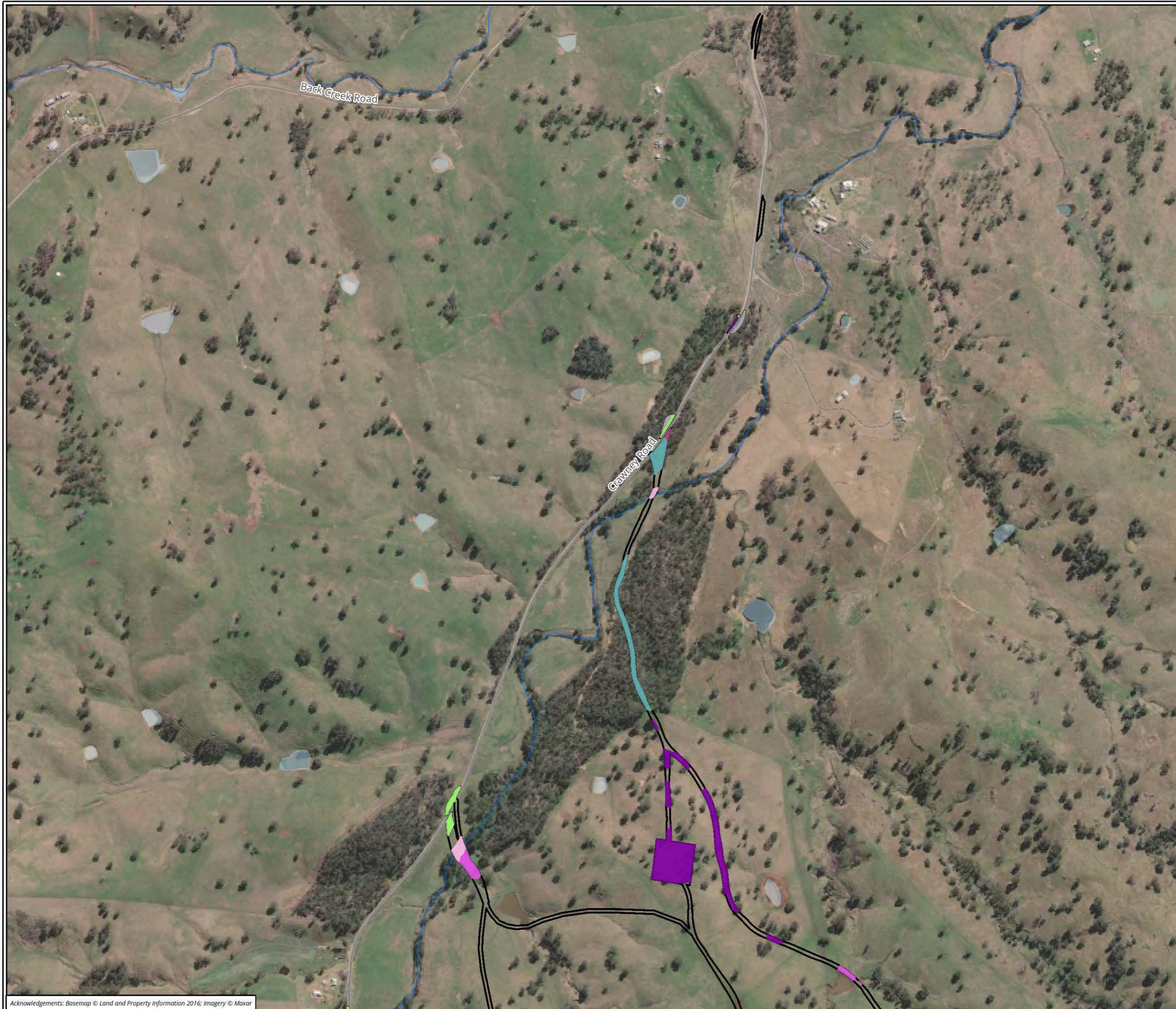
- Legend**
- Infrastructure footprint
 - Transport haul routes
 - BAM plot
 - Transmission line
- Vegetation zone**
- 486,Low
 - 486,Moderate
 - 490,Low
 - 540,High
 - 540,Low
 - 540,Moderate
 - 541,High
 - 541,Low
 - 541,Moderate
 - Exotic grassland

Figure 7 Vegetation zones within the development footprint, Page 6



Matter: 34963.
 Date: 21 October 2022.
 Prepared for: CW, Prepared by: LH, Last edited by: amackegard
 Layout: 34963_F7_VegZones
 Project: P:\34900s\34963\Mapping\34963_ArcGISPro\34963_BDAR\34963_HoG_BDAR_LH.aprx

Acknowledgements: Basemap © Land and Property Information 2016; Imagery © Maxar



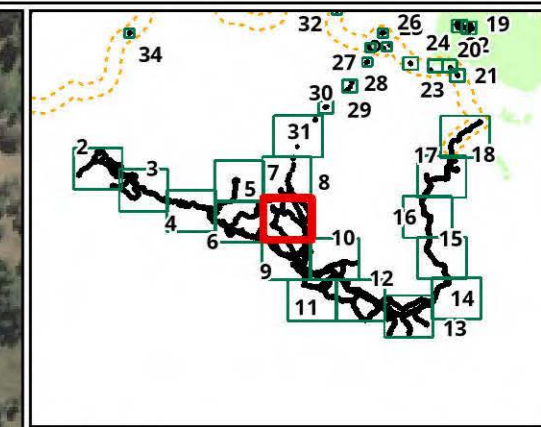
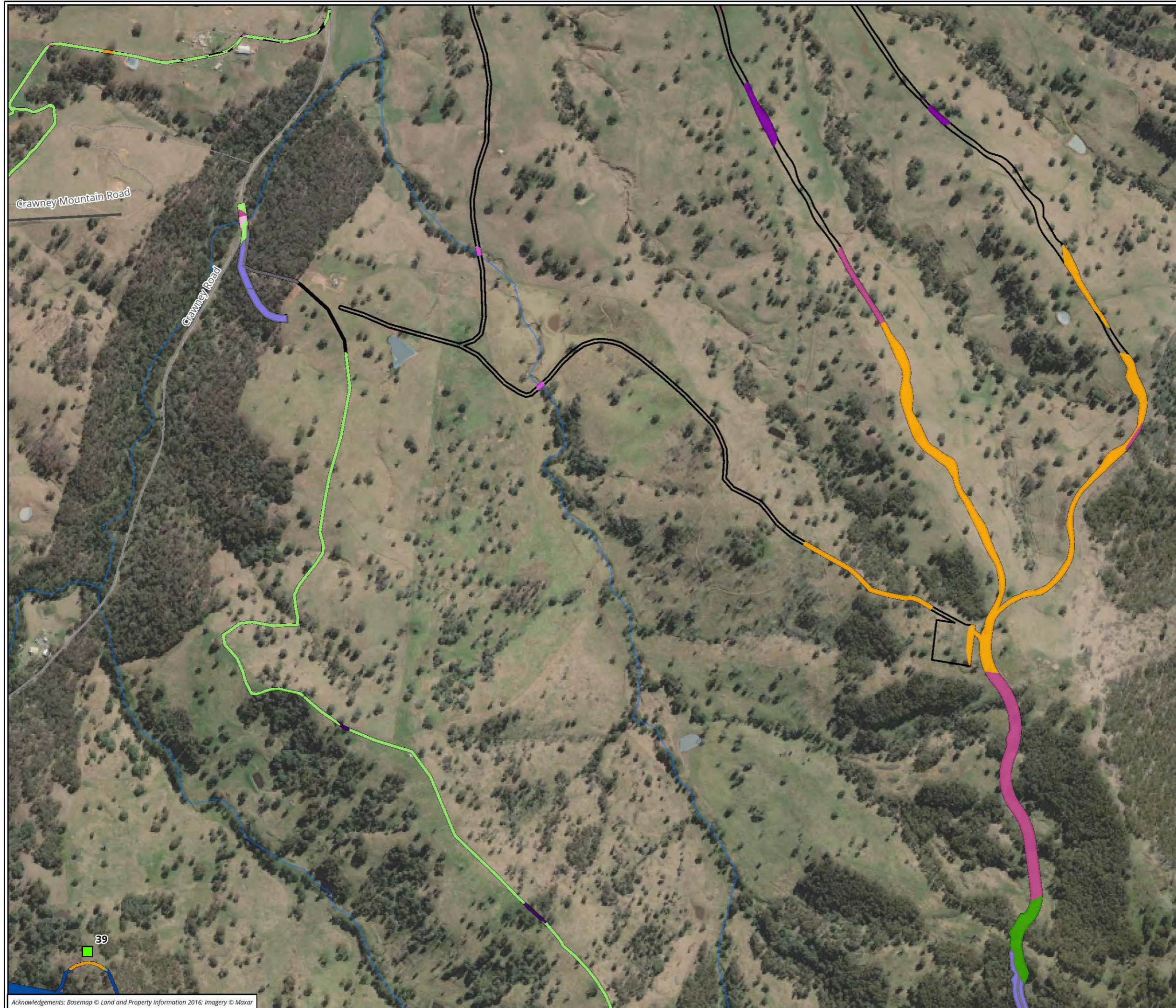
- Legend**
- Infrastructure footprint
 - Transport haul routes
- Vegetation zone**
- 599, Low
 - 486, Moderate
 - 599, High
 - 599, Moderate
 - Exotic grassland

Figure 7 Vegetation zones within the development footprint, Page 7

0 125 250 375 500 Meters
 Scale: 1:10,000 @ A3
 Coordinate System: GDA 1994 MGA Zone 56



Matter: 34963.
 Date: 21 October 2022.
 Prepared for: CW, Prepared by: LH, Last edited by: amackegard
 Layout: 34963_F7_VegZones
 Project: P:\34900s\34963\Mapping\34963_ArcGISPro\34963_BDAR\34963_HoG_BDAR_LH.aprx

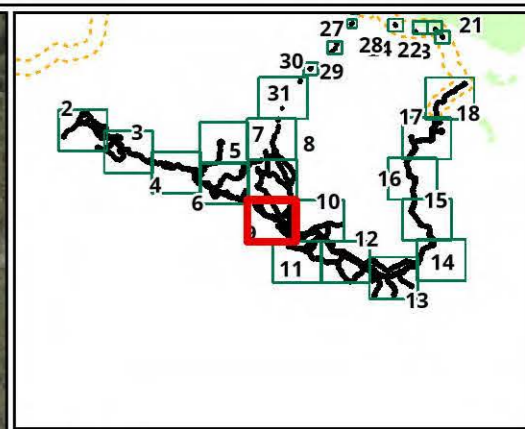
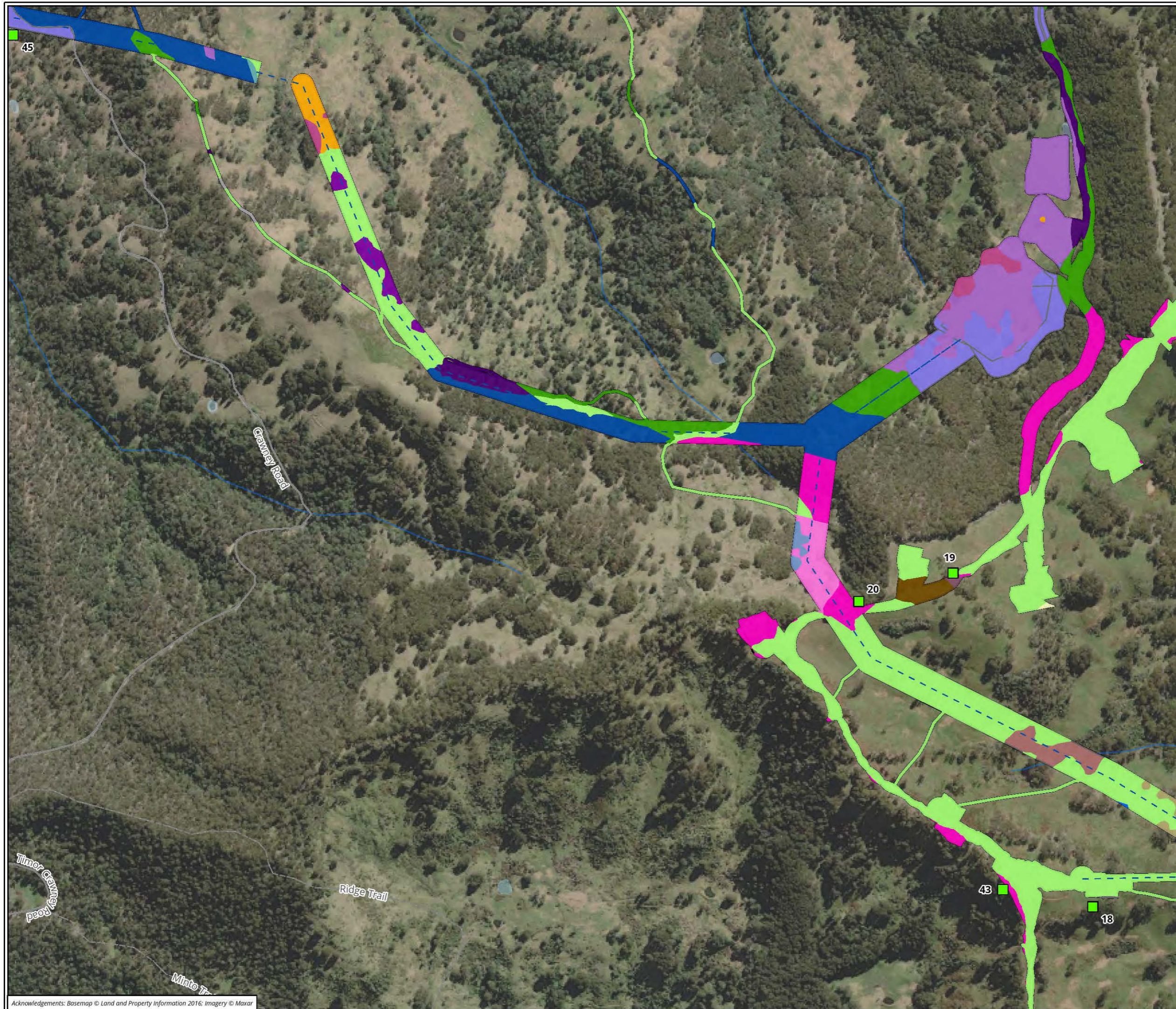


- Legend**
- Infrastructure footprint
 - Transport haul routes
 - BAM plot
 - Transmission line
- Vegetation zone**
- 486, Low
 - 486, Moderate
 - 540, High
 - 540, Low
 - 540, Moderate
 - 541, High
 - 541, Low
 - 541, Moderate
 - 599, High
 - 599, Low
 - Exotic grassland

Figure 7 Vegetation zones within the development footprint, Page 8

0 125 250 375 500 Meters
 Scale: 1:10,000 @ A3
 Coordinate System: GDA 1994 MGA Zone 56

Acknowledgements: Basemap © Land and Property Information 2016; Imagery © Maxar



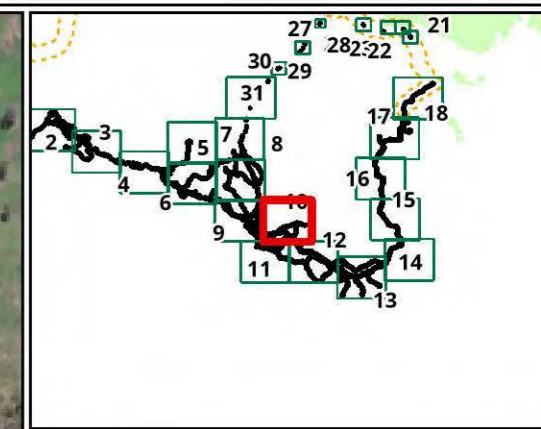
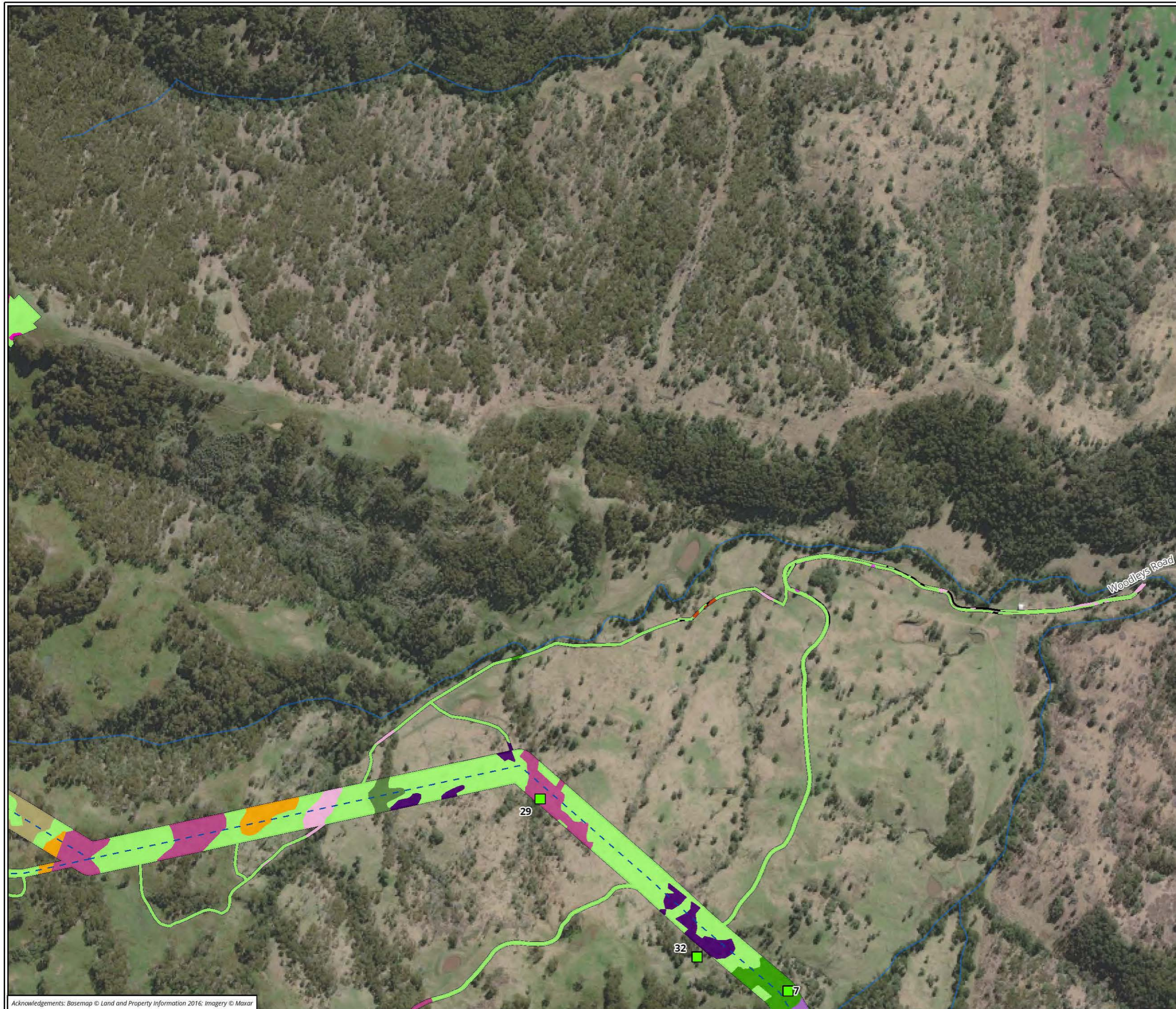
- Legend**
- Infrastructure footprint
 - Transport haul routes
 - BAM plot
 - Transmission line
- Vegetation zone**
- 507, Moderate
 - 540, DNG
 - 540, High
 - 540, Low
 - 540, Moderate
 - 541, High
 - 541, Low
 - 541, Moderate
 - 599, High
 - 599, Low
 - 599, Moderate
 - 931, Moderate
 - 934, High
 - 934, Low
 - 934, Moderate
 - 1194, DNG
 - 1194, High
 - 1194, Low
 - 1194, Moderate
 - Exotic grassland

Figure 7 Vegetation zones within the development footprint, Page 9

0 125 250 375 500 Meters
 Scale: 1:10,000 @ A3
 Coordinate System: GDA 1994 MGA Zone 56

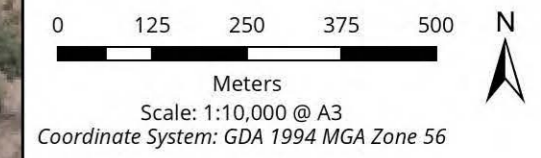


Matter: 34963.
 Date: 21 October 2022.
 Prepared for: CW, Prepared by: LH, Last edited by: amackegard
 Layout: 34963_F7_VegZones
 Project: P:\34900s\34963\Mapping\34963_ArcGISPro\34963_BDAR\34963_HoG_BDAR_LH.aprx



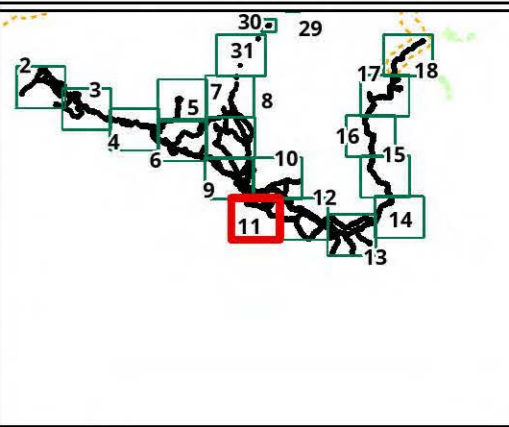
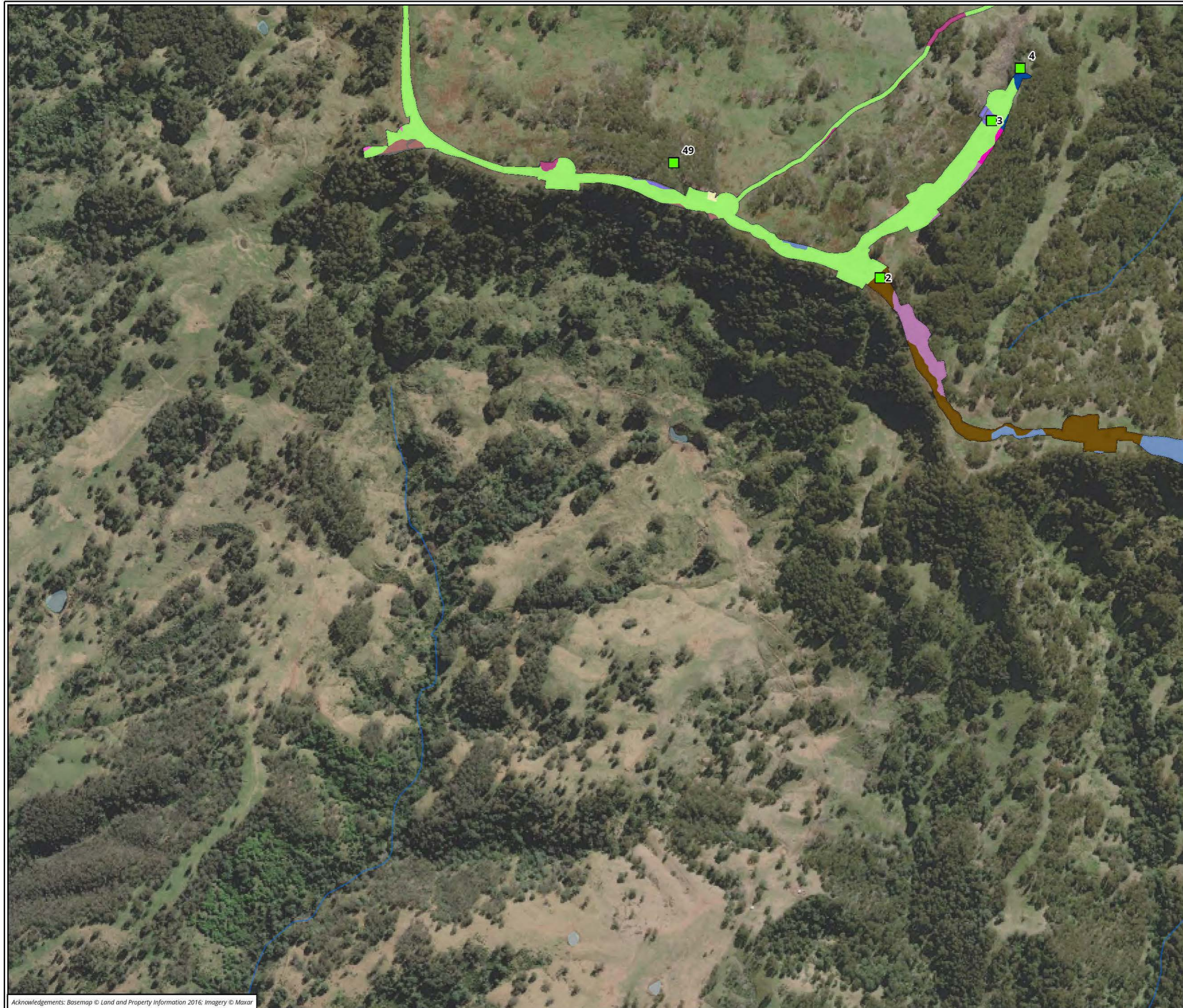
- Legend**
- Infrastructure footprint
 - Transport haul routes
 - BAM plot
 - Transmission line
- Vegetation zone**
- 486,High
 - 486,Low
 - 486,Moderate
 - 492,Moderate
 - 540,DNG
 - 540,Low
 - 540,Moderate
 - 541,Low
 - 541,Moderate
 - 934,Low
 - 1194,High
 - Exotic grassland

Figure 7 Vegetation zones within the development footprint, Page 10



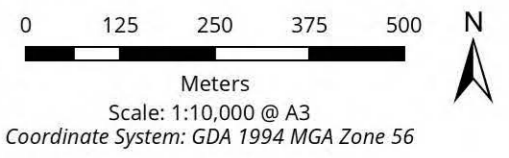
Matter: 34963.
 Date: 21 October 2022 .
 Prepared for: CW, Prepared by: LH, Last edited by: amackegard
 Layout: 34963_F7_VegZones
 Project: P:\34900s\34963\Mapping\34963_ArcGISPro\34963_BDAR\34963_HoG_BDAR_LH.aprx

Acknowledgements: Basemap © Land and Property Information 2016; Imagery © Maxar

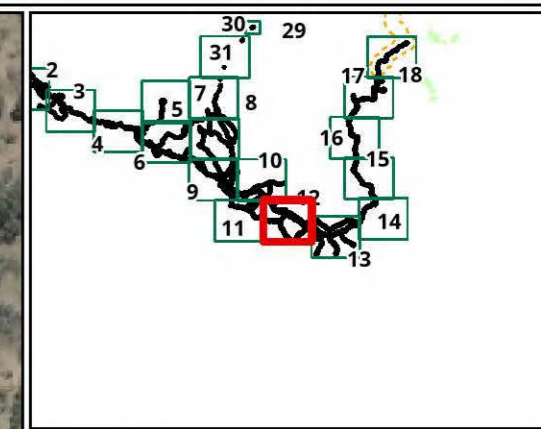


- Legend**
- Infrastructure footprint
 - Transport haul routes
 - BAM plot
- Vegetation zone**
- 540,High
 - 541,High
 - 541,Moderate
 - 931,Moderate
 - 934,High
 - 954,High
 - 1194,DNG
 - 1194,High
 - 1194,Low
 - 1194,Moderate
 - Exotic grassland

Figure 7 Vegetation zones within the development footprint, Page 11

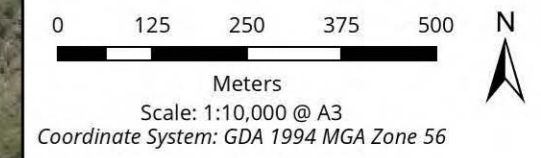


Matter: 34963.
Date: 21 October 2022 .
Prepared for: CW, Prepared by: LH, Last edited by: amackegard
Layout: 34963_F7_VegZones
Project: P:\34900s\34963\Mapping\34963_ArcGISPro\34963_BDAR\34963_HoG_BDAR_LH.aprx



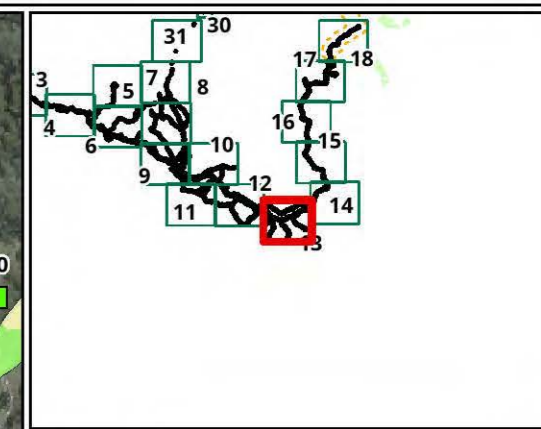
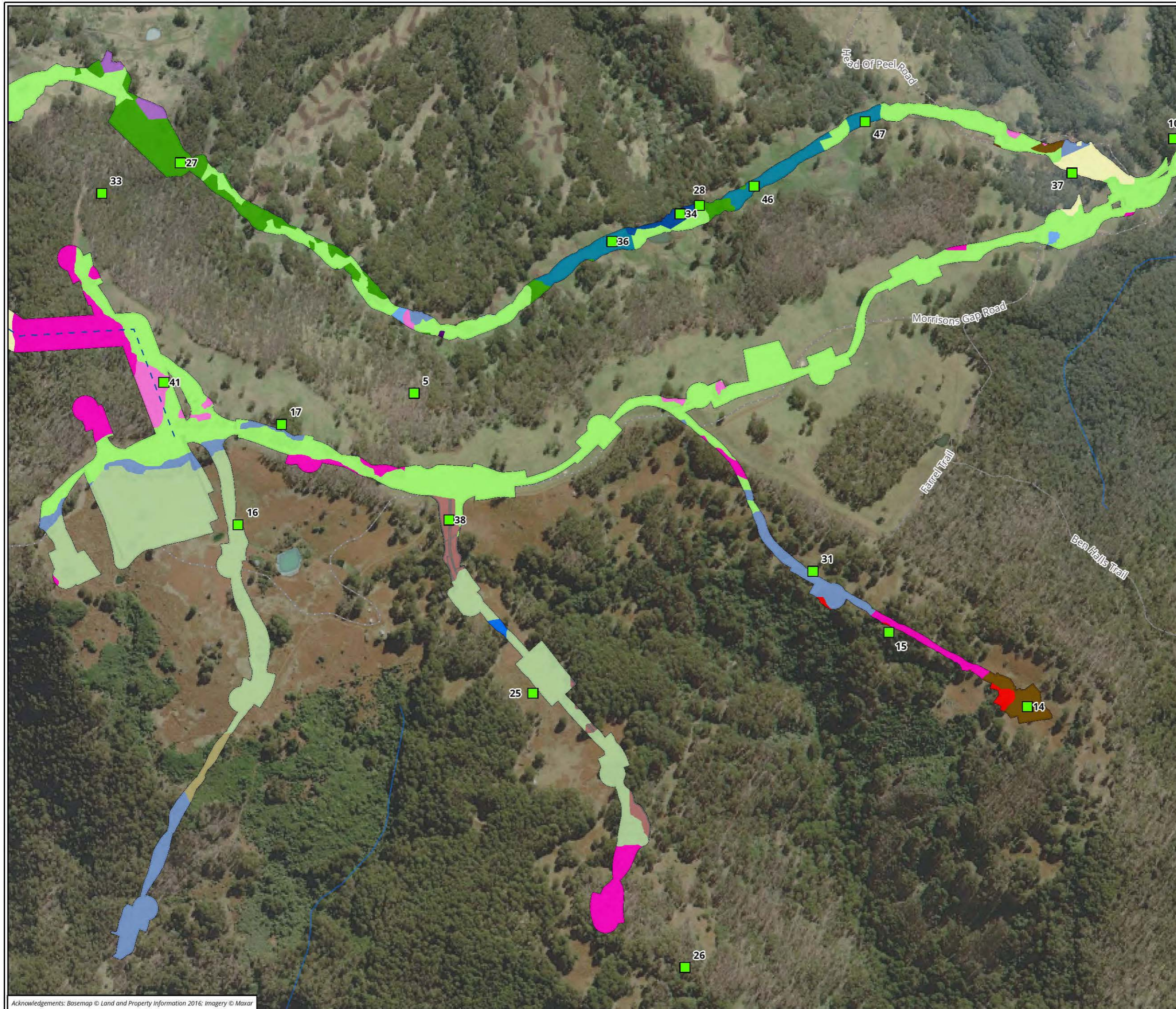
- Legend**
- Infrastructure footprint
 - Transport haul routes
 - BAM plot
 - Transmission line
- Vegetation zone**
- 486, Moderate
 - 492, Moderate
 - 540, DNG
 - 540, High
 - 540, Low
 - 540, Moderate
 - 541, High
 - 934, High
 - 934, Moderate
 - 1194, High
 - 1194, Moderate
 - Exotic grassland

Figure 7 Vegetation zones within the development footprint, Page 12



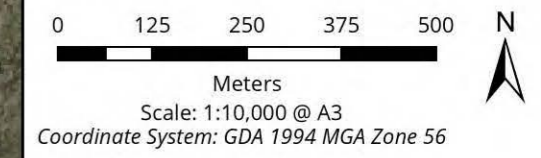
Matter: 34963.
Date: 21 October 2022.
Prepared for: CW, Prepared by: LH, Last edited by: amackegard
Layout: 34963_F7_VegZones
Project: P:\34900s\34963\Mapping\34963_ArcGISPro\34963_BDAR\34963_HoG_BDAR_LH.aprx

Acknowledgements: Basemap © Land and Property Information 2016; Imagery © Maxar

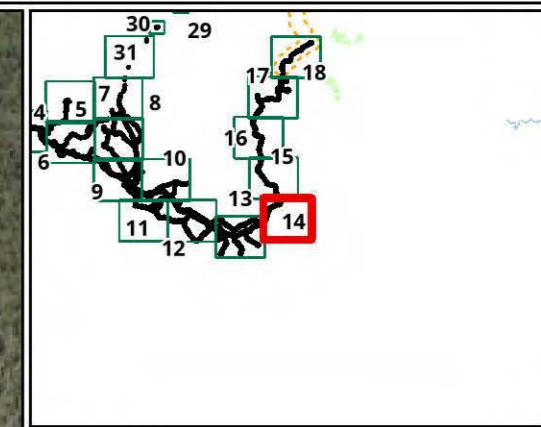


- Legend**
- Infrastructure footprint
 - Transport haul routes
 - BAM plot
 - Transmission line
- Vegetation zone**
- 526, Moderate
 - 540, DNG
 - 540, High
 - 540, Low
 - 540, Moderate
 - 586, Low
 - 931, High
 - 931, Low
 - 931, Moderate
 - 934, DNG
 - 934, High
 - 934, Low
 - 934, Moderate
 - 1194, DNG
 - 1194, High
 - 1194, Low
 - 1194, Moderate
 - Exotic grassland

Figure 7 Vegetation zones within the development footprint, Page 13



Acknowledgements: Basemap © Land and Property Information 2016; Imagery © Maxar



Legend

- Infrastructure footprint
- Transport haul routes
- BAM plot

Vegetation zone

- 934, High
- 1194, Low
- 1194, Moderate
- Exotic grassland

Figure 7 Vegetation zones within the development footprint, Page 14

0 125 250 375 500 N

Meters

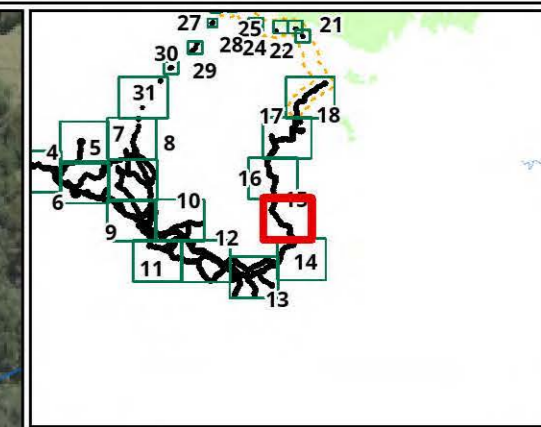
Scale: 1:10,000 @ A3

Coordinate System: GDA 1994 MGA Zone 56

biosis

Matter: 34963.
Date: 21 October 2022.
Prepared for: CW, Prepared by: LH, Last edited by: amackegard
Layout: 34963_F7_VegZones
Project: P:\34900s\34963\Mapping\34963_ArcGISPro\34963_BDAR\34963_HoG_BDAR_LH.aprx

Acknowledgements: Basemap © Land and Property Information 2016; Imagery © Maxar



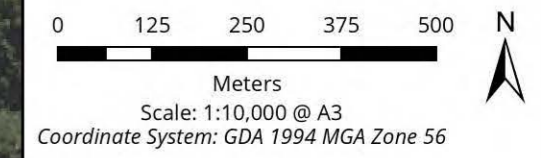
Legend

- Infrastructure footprint
- Transport haul routes
- BAM plot

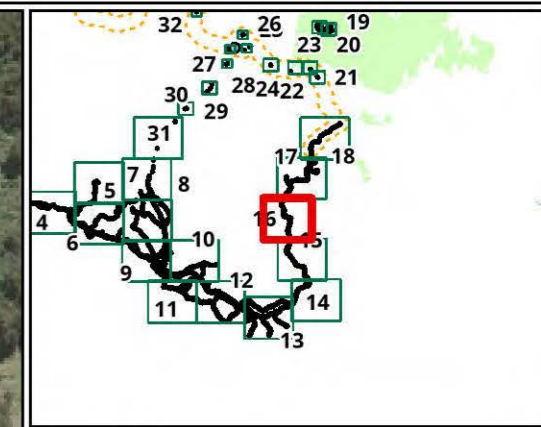
Vegetation zone

- 1194, High
- 1194, Low
- 1194, Moderate
- Exotic grassland

Figure 7 Vegetation zones within the development footprint, Page 15



Matter: 34963.
Date: 21 October 2022 .
Prepared for: CW, Prepared by: LH, Last edited by: amackegard
Layout: 34963_F7_VegZones
Project: P:\34900s\34963\Mapping\34963_ArcGISPro\34963_BDAR\34963_HoG_BDAR_LH.aprx



- Legend**
- Infrastructure footprint
 - Transport haul routes
- Vegetation zone**
- 1194, High
 - 1194, Low
 - 1194, Moderate
 - Exotic grassland

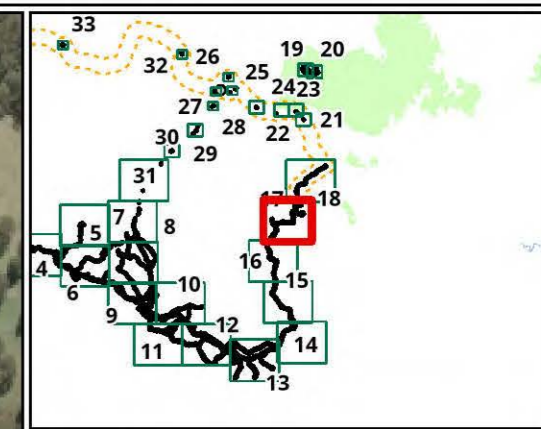
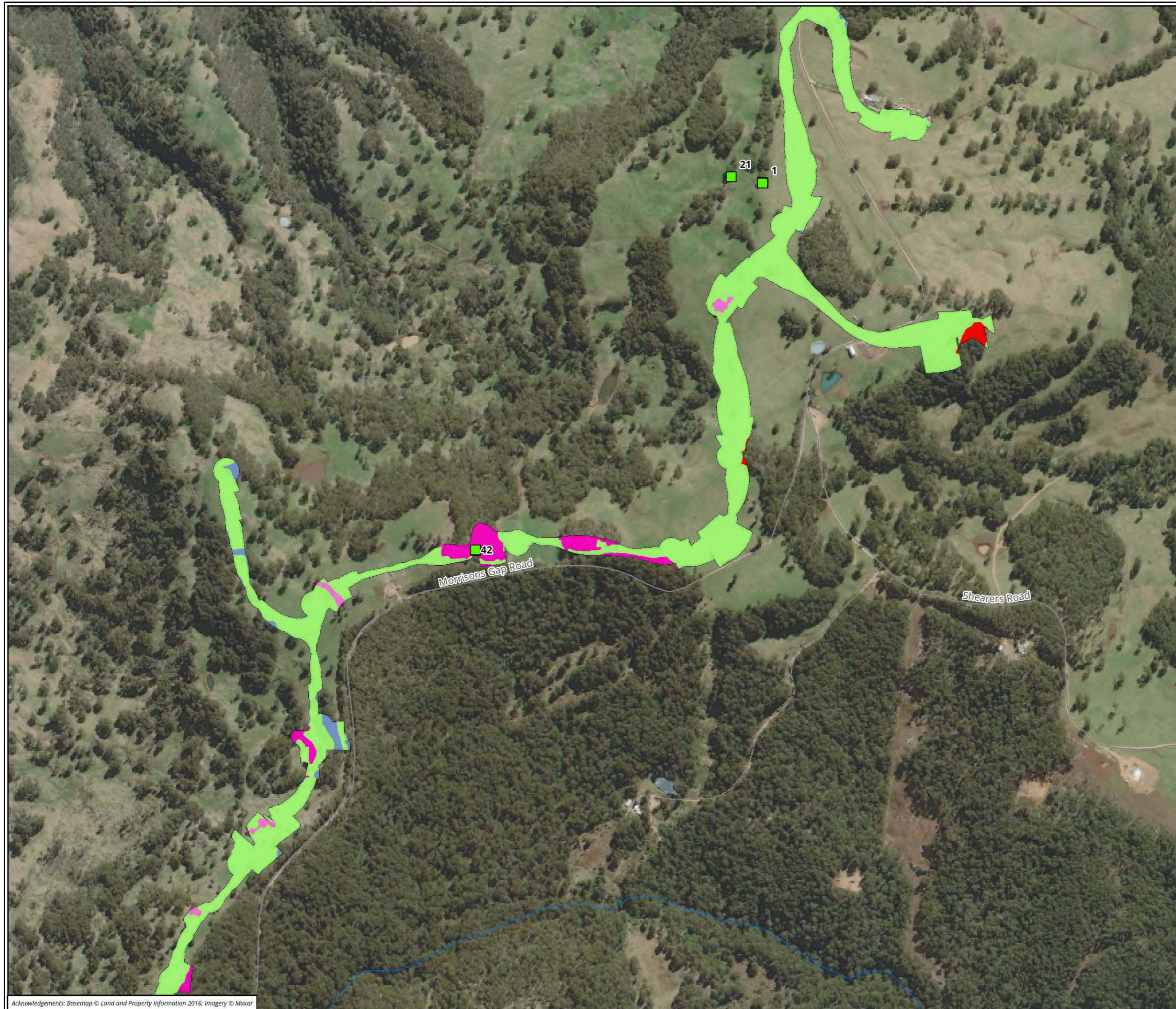
Figure 7 Vegetation zones within the development footprint, Page 16

0 125 250 375 500 N
 Meters
 Scale: 1:10,000 @ A3
 Coordinate System: GDA 1994 MGA Zone 56



Matter: 34963.
 Date: 21 October 2022 .
 Prepared for: CW, Prepared by: LH, Last edited by: amackegard
 Layout: 34963_F7_VegZones
 Project: P:\34900s\34963\Mapping\34963_ArcGISPro\34963_BDAR\34963_HoG_BDAR_LH.aprx

Acknowledgements: Basemap © Land and Property Information 2016; Imagery © Maxar



- Legend**
- Infrastructure footprint
 - Transport haul routes
 - BAM plot
- Vegetation zone**
- 931, High
 - 1194, High
 - 1194, Low
 - 1194, Moderate
 - Exotic grassland

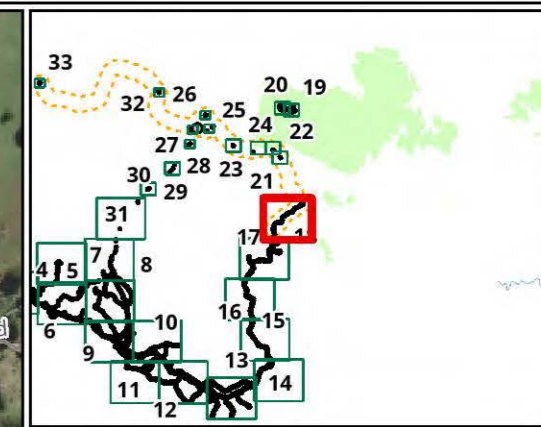
Figure 7 Vegetation zones within the development footprint, Page 17

0 125 250 375 500
Meters
Scale: 1:10,000 @ A3
Coordinate System: GDA 1994 MGA Zone 56



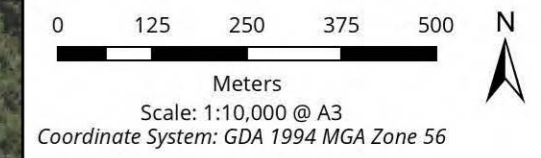
Matter: 34963.
Date: 21 October 2022.
Prepared for: CW, Prepared by: LH, Last edited by: amackegard
Layout: 34963_F7_VegZones
Project: P:\34900s\34963\Mapping\34963_ArcGISPro\34963_BDAR\34963_HoG_BDAR_LH.aprx

Acknowledgements: Basemap © Land and Property Information 2016; Imagery © Maxar



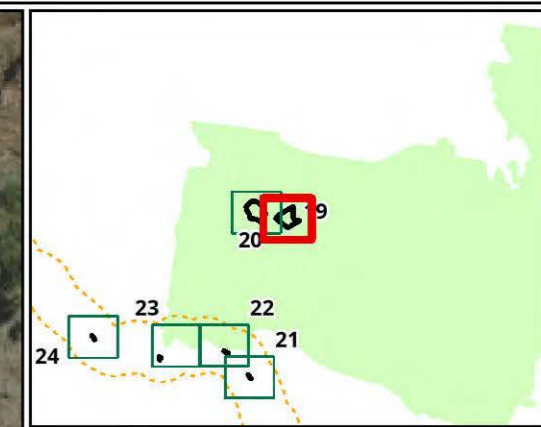
- Legend**
- Infrastructure footprint
 - Transport haul routes
 - BAM plot
- Vegetation zone**
- 490, High
 - 526, High
 - 526, Moderate
 - 931, High
 - 1194, DNG
 - 1194, High
 - 1194, Low
 - 1194, Moderate
 - Urban Native/Exotic
 - Exotic grassland

Figure 7 Vegetation zones within the development footprint, Page 18



Matter: 34963.
Date: 21 October 2022.
Prepared for: CW, Prepared by: LH, Last edited by: amackegard
Layout: 34963_F7_VegZones
Project: P:\34900s\34963\Mapping\34963_ArcGISPro\34963_BDAR\34963_HoG_BDAR_LH.aprx

Acknowledgements: Basemap © Land and Property Information 2016; Imagery © Maxar



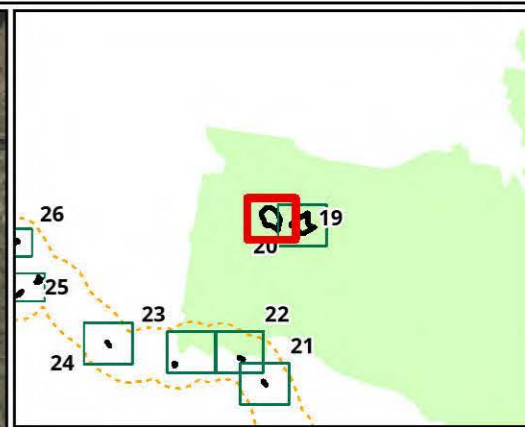
Legend
 [Black outline] Infrastructure footprint
 [Dashed yellow line] Transport haul routes

Figure 7 Vegetation zones within the development footprint, Page 19

0 30 60 90 120
 Meters
 Scale: 1:3,000 @ A3
 Coordinate System: GDA 1994 MGA Zone 56



Matter: 34963.
 Date: 21 October 2022 .
 Prepared for: CW, Prepared by: LH, Last edited by: amackegard
 Layout: 34963_F7_VegZones
 Project: P:\34900s\34963\Mapping\34963_ArcGISPro\34963_BDAR\34963_HoG_BDAR_LH.aprx



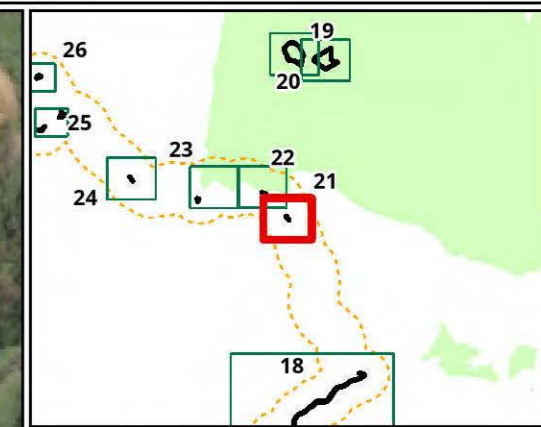
Legend
 [Black outline] Infrastructure footprint
 [Dashed yellow line] Transport haul routes

Figure 7 Vegetation zones within the development footprint, Page 20

0 30 60 90 120
 Meters
 Scale: 1:3,000 @ A3
 Coordinate System: GDA 1994 MGA Zone 56

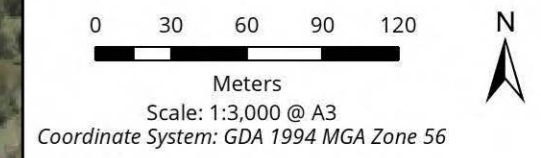


Matter: 34963.
 Date: 21 October 2022.
 Prepared for: CW, Prepared by: LH, Last edited by: amackegard
 Layout: 34963_F7_VegZones
 Project: P:\34900s\34963\Mapping\34963_ArcGISPro\34963_BDAR\34963_HoG_BDAR_LH.aprx

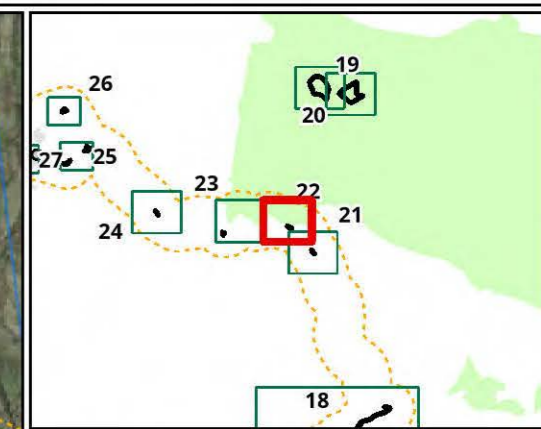


- Legend**
- Infrastructure footprint
 - Transport haul routes
- Vegetation zone**
- Exotic grassland

Figure 7 Vegetation zones within the development footprint, Page 21

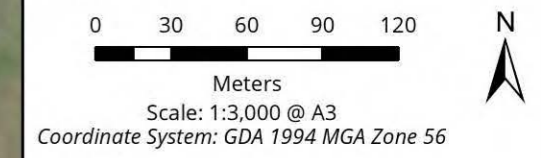


Matter: 34963.
 Date: 21 October 2022.
 Prepared for: CW, Prepared by: LH, Last edited by: amackegard
 Layout: 34963_F7_VegZones
 Project: P:\34900s\34963\Mapping\34963_ArcGISPro\34963_BDAR\34963_HoG_BDAR_LH.aprx

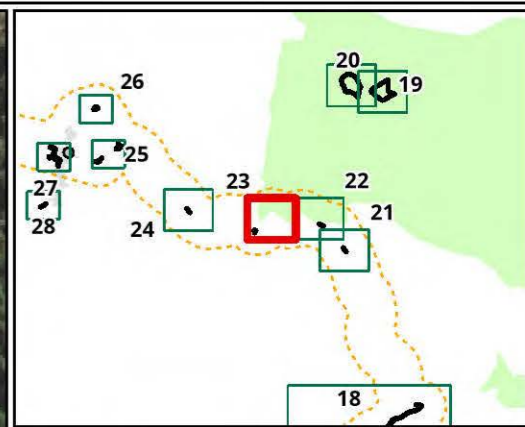


- Legend**
- Infrastructure footprint
 - Transport haul routes
- Vegetation zone**
- 492, Low

Figure 7 Vegetation zones within the development footprint, Page 22

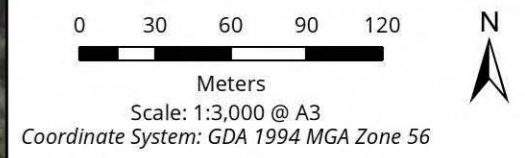


Matter: 34963.
Date: 21 October 2022.
Prepared for: CW, Prepared by: LH, Last edited by: amackegard
Layout: 34963_F7_VegZones
Project: P:\34900s\34963\Mapping\34963_ArcGISPro\34963_BDAR\34963_HoG_BDAR_LH.aprx

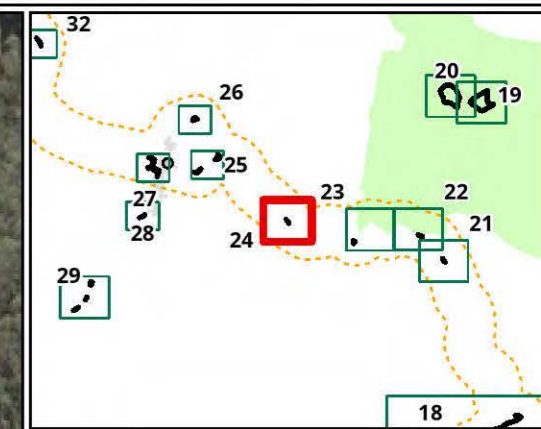


- Legend**
- Infrastructure footprint
 - Transport haul routes
 - BAM plot
- Vegetation zone**
- 492,High

Figure 7 Vegetation zones within the development footprint, Page 23

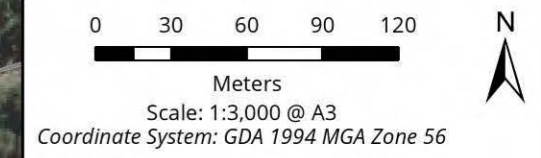


Matter: 34963.
Date: 21 October 2022 .
Prepared for: CW, Prepared by: LH, Last edited by: amackegard
Layout: 34963_F7_VegZones
Project: P:\34900s\34963\Mapping\34963_ArcGISPro\34963_BDAR\34963_HoG_BDAR_LH.aprx

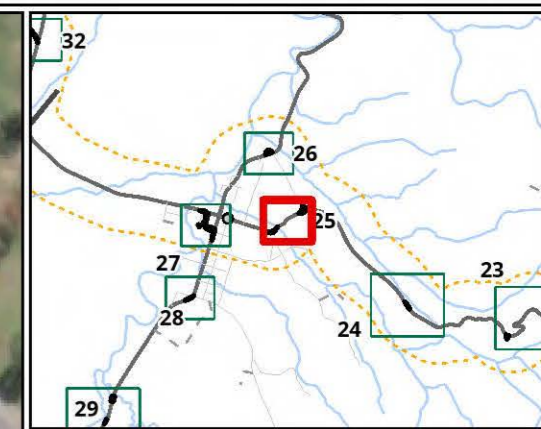


- Legend**
- Infrastructure footprint
 - Transport haul routes
- Vegetation zone**
- Exotic grassland

Figure 7 Vegetation zones within the development footprint, Page 24

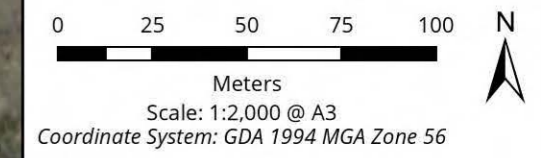


Matter: 34963.
Date: 21 October 2022.
Prepared for: CW, Prepared by: LH, Last edited by: amackegard
Layout: 34963_F7_VegZones
Project: P:\34900s\34963\Mapping\34963_ArcGISPro\34963_BDAR\34963_HoG_BDAR_LH.aprx

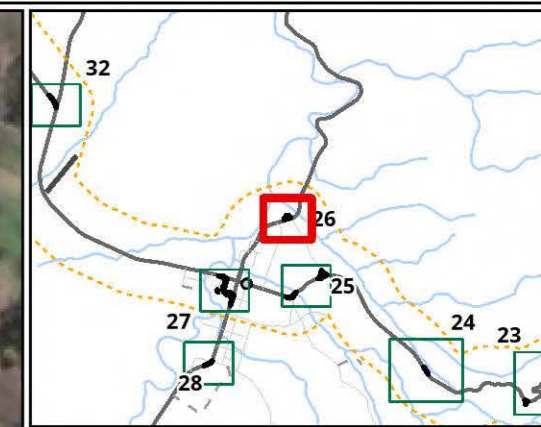


- Legend**
- Infrastructure footprint
 - Transport haul routes
- Vegetation zone**
- 599, Low
 - 599, Moderate
 - Exotic grassland

Figure 7 Vegetation zones within the development footprint, Page 25

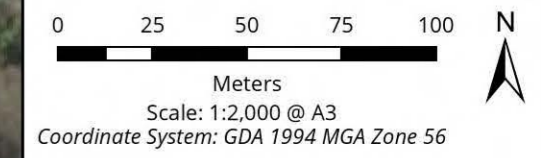


Matter: 34963.
Date: 21 October 2022.
Prepared for: CW, Prepared by: LH, Last edited by: amackegard
Layout: 34963_F7_VegZones
Project: P:\34900s\34963\Mapping\34963_ArcGISPro\34963_BDAR\34963_HoG_BDAR_LH.aprx

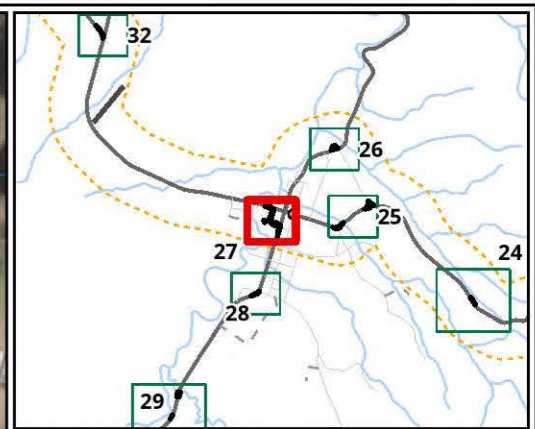


- Legend**
- Infrastructure footprint
 - Transport haul routes
- Vegetation zone**
- Exotic grassland

Figure 7 Vegetation zones within the development footprint, Page 26

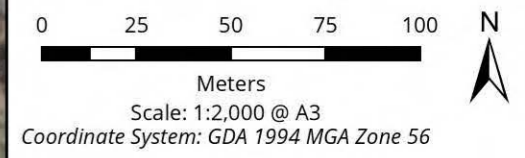


Matter: 34963.
Date: 21 October 2022.
Prepared for: CW, Prepared by: LH, Last edited by: amackegard
Layout: 34963_F7_VegZones
Project: P:\34900s\34963\Mapping\34963_ArcGISPro\34963_BDAR\34963_HoG_BDAR_LH.aprx

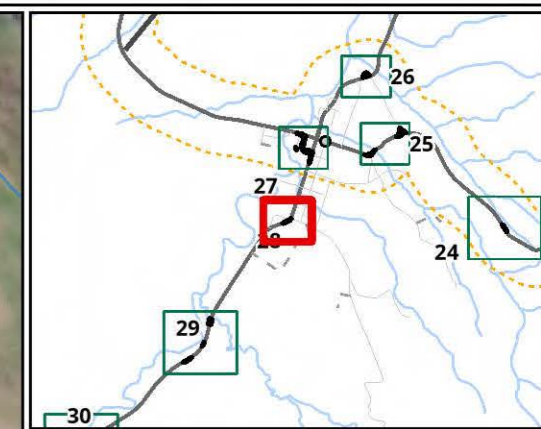


- Legend**
- Infrastructure footprint
 - Transport haul routes
- Vegetation zone**
- Urban Native/Exotic
 - Exotic grassland

Figure 7 Vegetation zones within the development footprint, Page 27

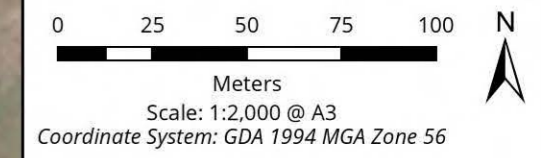


Matter: 34963.
 Date: 21 October 2022.
 Prepared for: CW, Prepared by: LH, Last edited by: amackegard
 Layout: 34963_F7_VegZones
 Project: P:\34900s\34963\Mapping\34963_ArcGISPro\34963_BDAR\34963_HoG_BDAR_LH.aprx

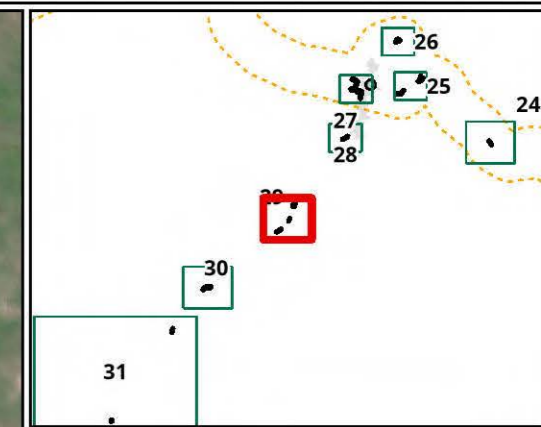


- Legend**
-  Infrastructure footprint
 -  Transport haul routes
- Vegetation zone**
-  Exotic grassland

Figure 7 Vegetation zones within the development footprint, Page 28

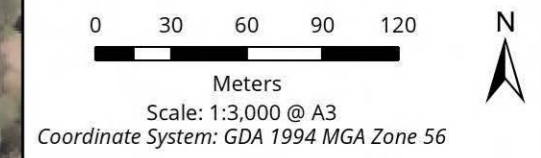



Matter: 34963.
 Date: 21 October 2022.
 Prepared for: CW, Prepared by: LH, Last edited by: amackegard
 Layout: 34963_F7_VegZones
 Project: P:\34900s\34963\Mapping\34963_ArcGISPro\34963_BDAR\34963_HoG_BDAR_LH.aprx

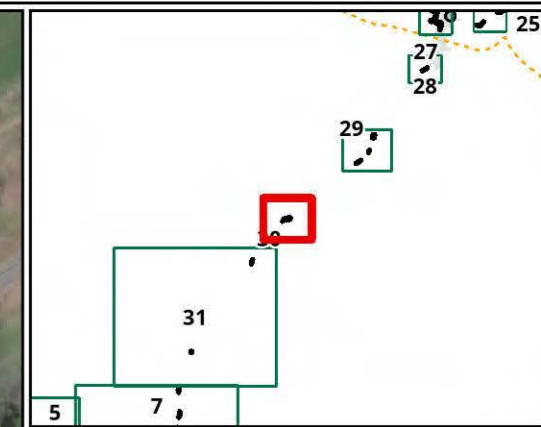


- Legend**
- Infrastructure footprint
 - Transport haul routes
- Vegetation zone**
- 486, Low
 - 599, Low

Figure 7 Vegetation zones within the development footprint, Page 29

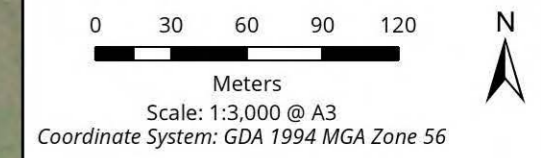


Matter: 34963.
 Date: 21 October 2022.
 Prepared for: CW, Prepared by: LH, Last edited by: amackegard
 Layout: 34963_F7_VegZones
 Project: P:\34900s\34963\Mapping\34963_ArcGISPro\34963_BDAR\34963_HoG_BDAR_LH.aprx

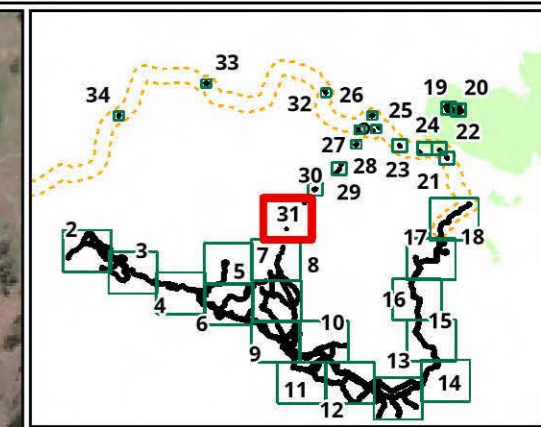


- Legend**
- Infrastructure footprint
 - Transport haul routes
- Vegetation zone**
- 486, Moderate

Figure 7 Vegetation zones within the development footprint, Page 30

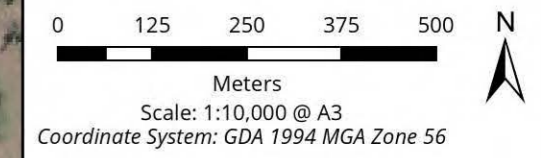


Matter: 34963.
Date: 21 October 2022.
Prepared for: CW, Prepared by: LH, Last edited by: amackegard
Layout: 34963_F7_VegZones
Project: P:\34900s\34963\Mapping\34963_ArcGISPro\34963_BDAR\34963_HoG_BDAR_LH.aprx

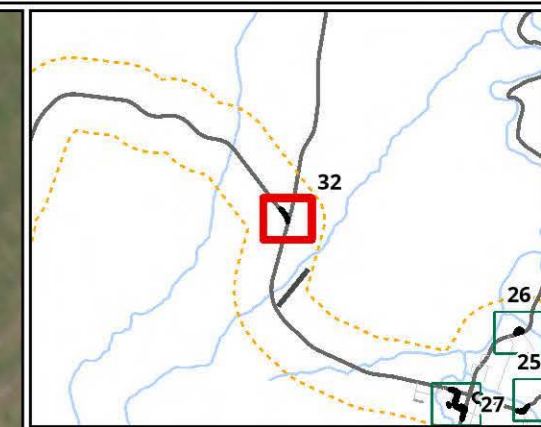


- Legend**
- Infrastructure footprint
 - Transport haul routes
- Vegetation zone**
- 486, Low

Figure 7 Vegetation zones within the development footprint, Page 31

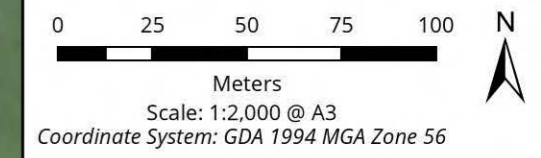


Matter: 34963.
Date: 21 October 2022.
Prepared for: CW, Prepared by: LH, Last edited by: amackegard
Layout: 34963_F7_VegZones
Project: P:\34900s\34963\Mapping\34963_ArcGISPro\34963_BDAR\34963_HoG_BDAR_LH.aprx

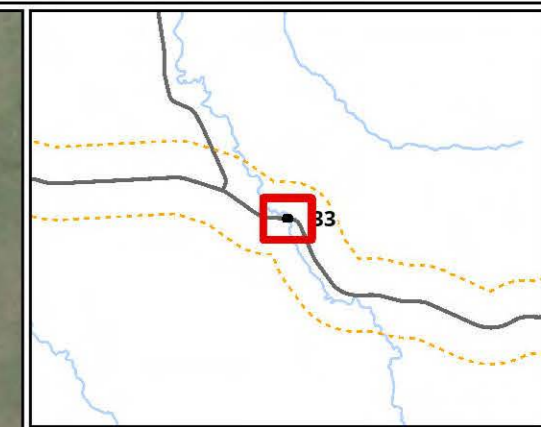



- Legend**
-  Infrastructure footprint
 -  Transport haul routes
- Vegetation zone**
-  Exotic grassland

Figure 7 Vegetation zones within the development footprint, Page 32



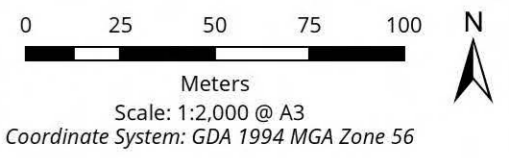
Matter: 34963.
 Date: 21 October 2022.
 Prepared for: CW, Prepared by: LH, Last edited by: amackegard
 Layout: 34963_F7_VegZones
 Project: P:\34900s\34963\Mapping\34963_ArcGISPro\34963_BDAR\34963_HoG_BDAR_LH.aprx



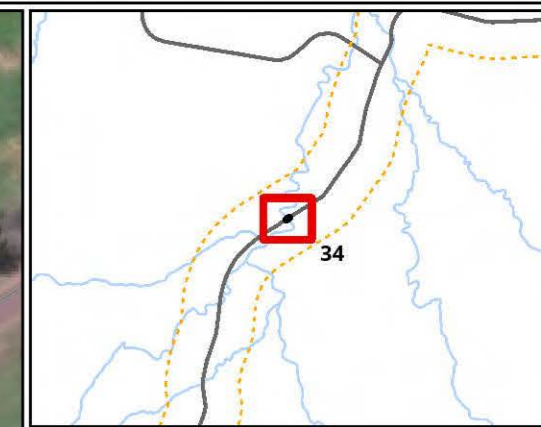

- Legend**
-  Infrastructure footprint
 -  Transport haul routes
- Vegetation zone**
-  Exotic grassland

Lindsays Gap Road

Figure 7 Vegetation zones within the development footprint, Page 33

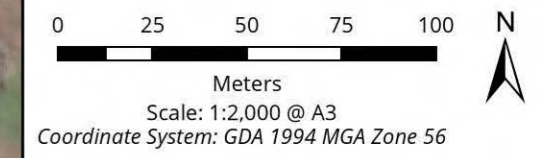


Matter: 34963.
Date: 21 October 2022 .
Prepared for: CW, Prepared by: LH, Last edited by: amackegard
Layout: 34963_F7_VegZones
Project: P:\34900s\34963\Mapping\34963_ArcGISPro\34963_BDAR\34963_HoG_BDAR_LH.aprx

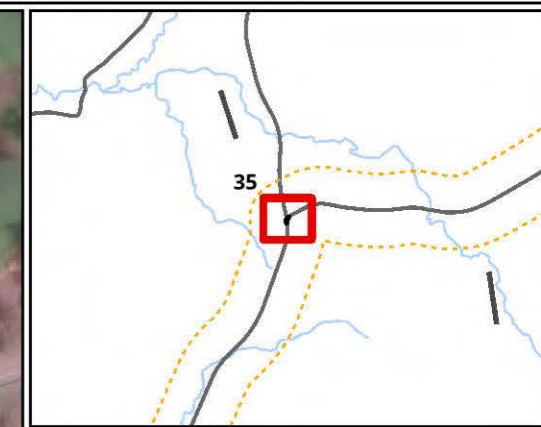


- Legend**
-  Infrastructure footprint
 -  Transport haul routes
- Vegetation zone**
-  Exotic grassland

Figure 7 Vegetation zones within the development footprint, Page 34

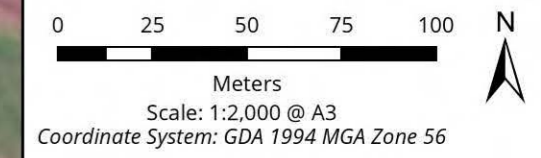


Matter: 34963.
 Date: 21 October 2022.
 Prepared for: CW, Prepared by: LH, Last edited by: amackegard
 Layout: 34963_F7_VegZones
 Project: P:\34900s\34963\Mapping\34963_ArcGISPro\34963_BDAR\34963_HoG_BDAR_LH.aprx

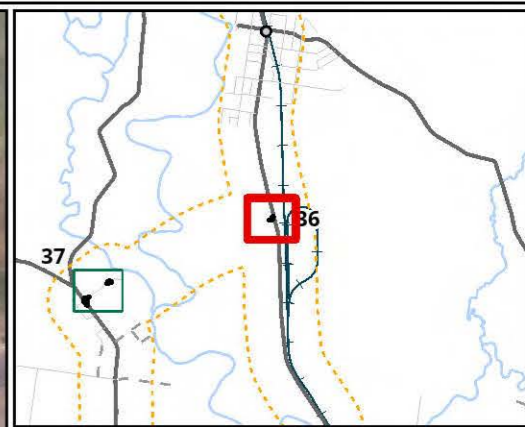



- Legend**
- Infrastructure footprint
 - Transport haul routes
- Vegetation zone**
- 433, Moderate
 - Exotic grassland

Figure 7 Vegetation zones within the development footprint, Page 35

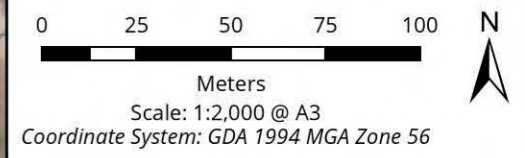


Matter: 34963.
 Date: 21 October 2022.
 Prepared for: CW, Prepared by: LH, Last edited by: amackegard
 Layout: 34963_F7_VegZones
 Project: P:\34900s\34963\Mapping\34963_ArcGISPro\34963_BDAR\34963_HoG_BDAR_LH.aprx

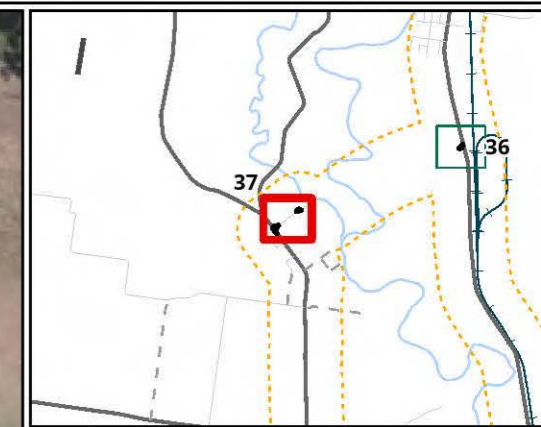


- Legend**
- Infrastructure footprint
 - Transport haul routes
- Vegetation zone**
- Exotic grassland

Figure 7 Vegetation zones within the development footprint, Page 36

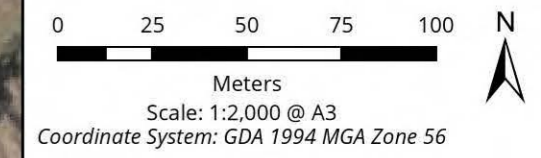


Matter: 34963.
 Date: 21 October 2022.
 Prepared for: CW, Prepared by: LH, Last edited by: amackegard
 Layout: 34963_F7_VegZones
 Project: P:\34900s\34963\Mapping\34963_ArcGISPro\34963_BDAR\34963_HoG_BDAR_LH.aprx

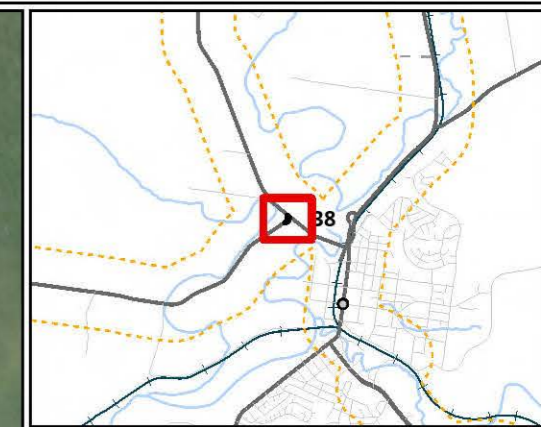


- Legend**
- Infrastructure footprint
 - Transport haul routes
- Vegetation zone**
- Exotic grassland

Figure 7 Vegetation zones within the development footprint, Page 37

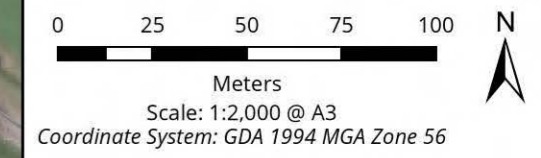


Matter: 34963.
 Date: 21 October 2022.
 Prepared for: CW, Prepared by: LH, Last edited by: amackegard
 Layout: 34963_F7_VegZones
 Project: P:\34900s\34963\Mapping\34963_ArcGISPro\34963_BDAR\34963_HoG_BDAR_LH.aprx

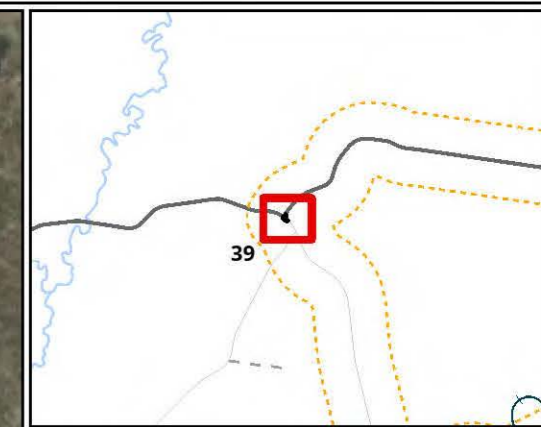


- Legend**
-  Infrastructure footprint
 -  Transport haul routes
- Vegetation zone**
-  Exotic grassland

Figure 7 Vegetation zones within the development footprint, Page 38

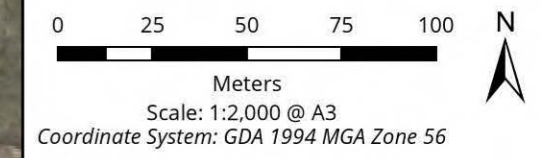


Matter: 34963.
 Date: 21 October 2022.
 Prepared for: CW, Prepared by: LH, Last edited by: amackegard
 Layout: 34963_F7_VegZones
 Project: P:\34900s\34963\Mapping\34963_ArcGISPro\34963_BDAR\34963_HoG_BDAR_LH.aprx

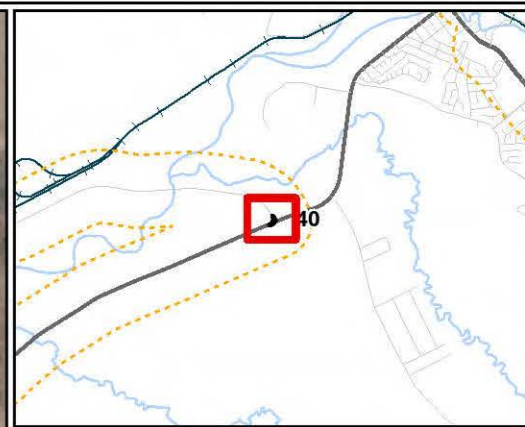


- Legend**
- Infrastructure footprint
 - Transport haul routes
- Vegetation zone**
- 1604, Low
 - Exotic grassland

Figure 7 Vegetation zones within the development footprint, Page 39

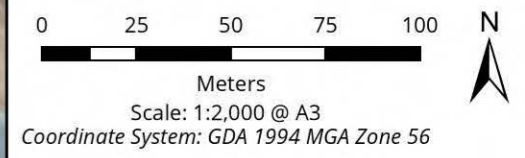


Matter: 34963.
 Date: 21 October 2022.
 Prepared for: CW, Prepared by: LH, Last edited by: amackegard
 Layout: 34963_F7_VegZones
 Project: P:\34900s\34963\Mapping\34963_ArcGISPro\34963_BDAR\34963_HoG_BDAR_LH.aprx

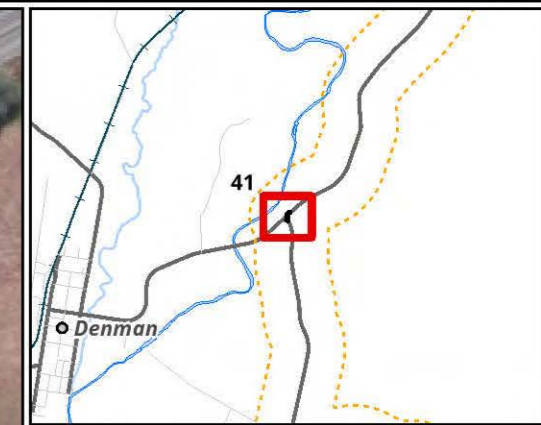


- Legend**
- Infrastructure footprint
 - Transport haul routes
- Vegetation zone**
- 1691, Low
 - Urban Native/Exotic
 - Exotic grassland



Figure 7 Vegetation zones within the development footprint, Page 40



Matter: 34963.
 Date: 21 October 2022.
 Prepared for: CW, Prepared by: LH, Last edited by: amackegard
 Layout: 34963_F7_VegZones
 Project: P:\34900s\34963\Mapping\34963_ArcGISPro\34963_BDAR\34963_HoG_BDAR_LH.aprx



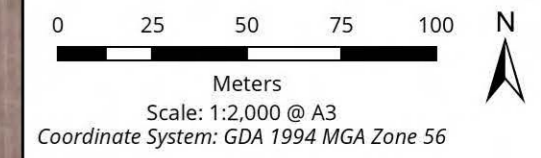
Legend

-  Infrastructure footprint
-  Transport haul routes

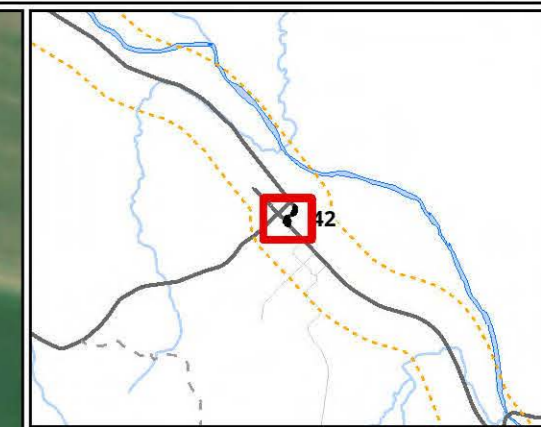
Vegetation zone

-  Exotic grassland

Figure 7 Vegetation zones within the development footprint, Page 41

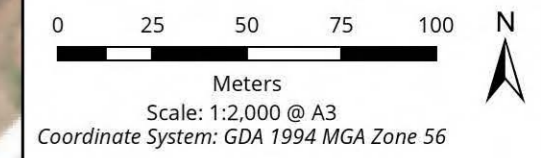


Matter: 34963.
Date: 21 October 2022.
Prepared for: CW, Prepared by: LH, Last edited by: amackegard
Layout: 34963_F7_VegZones
Project: P:\34900s\34963\Mapping\34963_ArcGISPro\34963_BDAR\34963_HoG_BDAR_LH.aprx

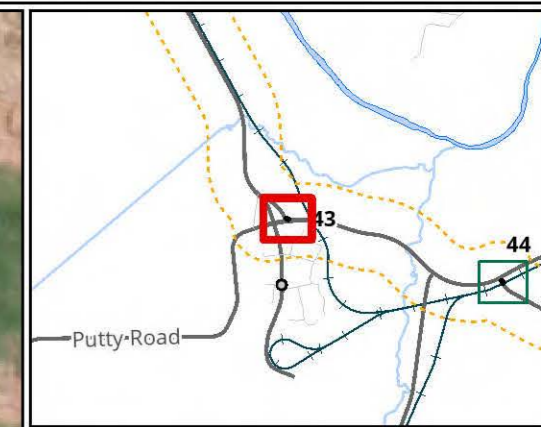


- Legend**
- Infrastructure footprint
 - Transport haul routes
- Vegetation zone**
- Urban Native/Exotic
 - Exotic grassland

Figure 7 Vegetation zones within the development footprint, Page 42

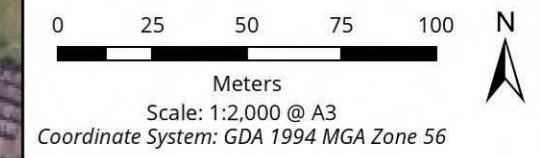


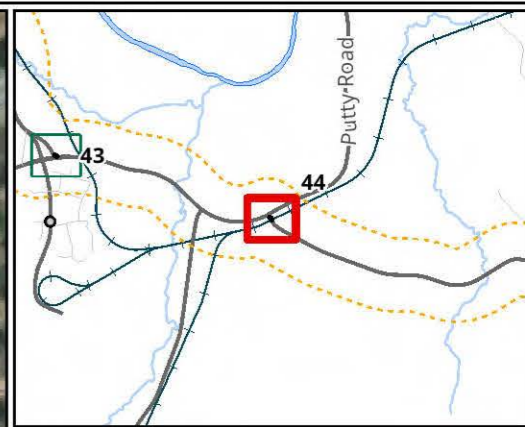
Matter: 34963.
Date: 21 October 2022.
Prepared for: CW, Prepared by: LH, Last edited by: amackegard
Layout: 34963_F7_VegZones
Project: P:\34900s\34963\Mapping\34963_ArcGISPro\34963_BDAR\34963_HoG_BDAR_LH.aprx



- Legend**
- Infrastructure footprint
 - Transport haul routes
- Vegetation zone**
- Exotic grassland

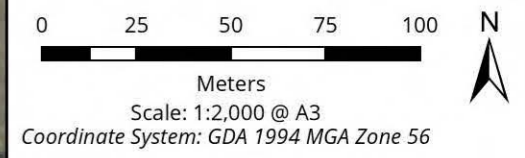
Figure 7 Vegetation zones within the development footprint, Page 43



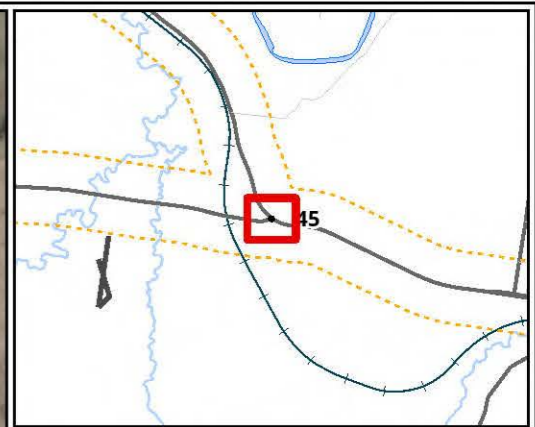


- Legend**
- Infrastructure footprint
 - Transport haul routes
- Vegetation zone**
- Exotic grassland

Figure 7 Vegetation zones within the development footprint, Page 44

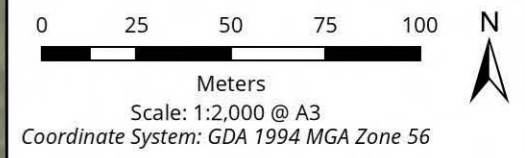


Matter: 34963.
 Date: 21 October 2022.
 Prepared for: CW, Prepared by: LH, Last edited by: amackegard
 Layout: 34963_F7_VegZones
 Project: P:\34900s\34963\Mapping\34963_ArcGISPro\34963_BDAR\34963_HoG_BDAR_LH.aprx

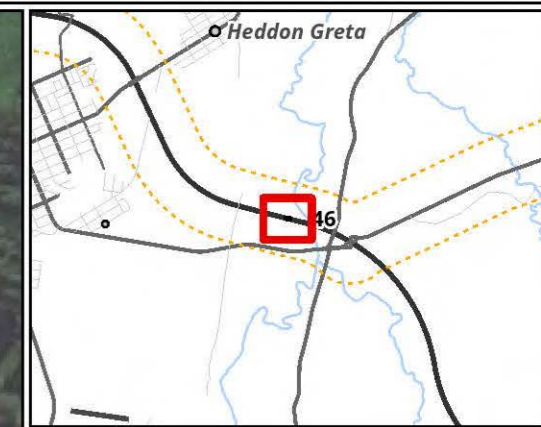


- Legend**
- Infrastructure footprint
 - Transport haul routes
- Vegetation zone**
- Exotic grassland

Figure 7 Vegetation zones within the development footprint, Page 45



Matter: 34963.
 Date: 21 October 2022.
 Prepared for: CW, Prepared by: LH, Last edited by: amackegard
 Layout: 34963_F7_VegZones
 Project: P:\34900s\34963\Mapping\34963_ArcGISPro\34963_BDAR\34963_HoG_BDAR_LH.aprx



Legend

- Infrastructure footprint
- Transport haul routes

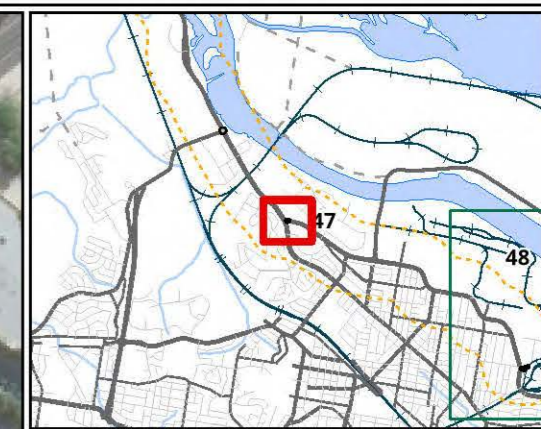
Hunter Expressway

Figure 7 Vegetation zones within the development footprint, Page 46

0 25 50 75 100 **N**
 Meters
 Scale: 1:2,000 @ A3
 Coordinate System: GDA 1994 MGA Zone 56

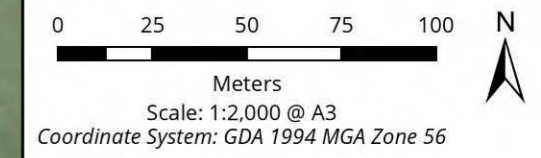


Matter: 34963.
 Date: 21 October 2022.
 Prepared for: CW, Prepared by: LH, Last edited by: amackegard
 Layout: 34963_F7_VegZones
 Project: P:\34900s\34963\Mapping\34963_ArcGISPro\34963_BDAR\34963_HoG_BDAR_LH.aprx

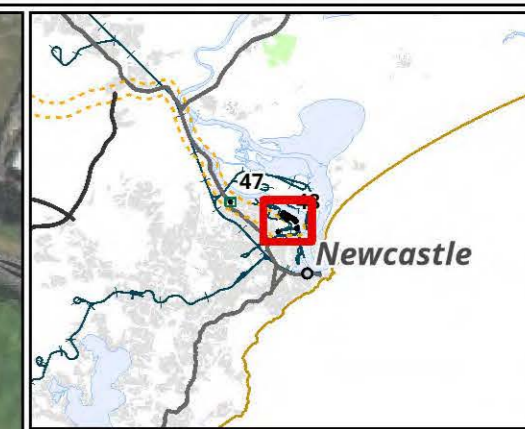


- Legend**
- Infrastructure footprint
 - Transport haul routes

Figure 7 Vegetation zones within the development footprint, Page 47

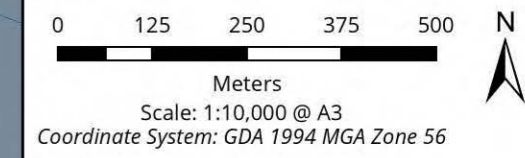


Matter: 34963.
 Date: 21 October 2022.
 Prepared for: CW, Prepared by: LH, Last edited by: amackegard
 Layout: 34963_F7_VegZones
 Project: P:\34900s\34963\Mapping\34963_ArcGISPro\34963_BDAR\34963_HoG_BDAR_LH.aprx

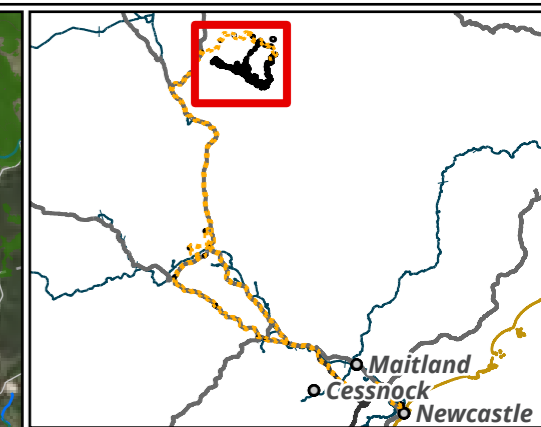
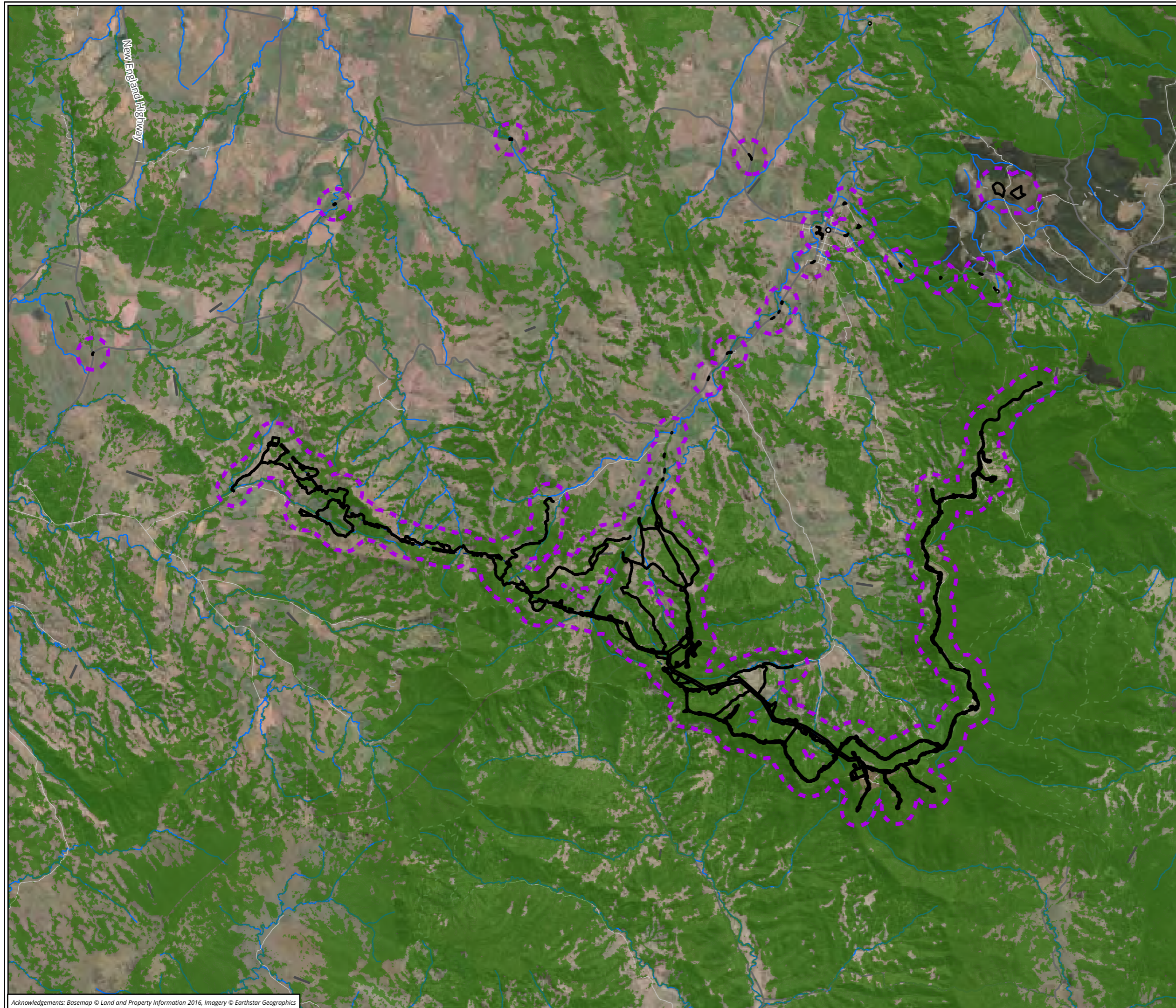


- Legend**
- Infrastructure footprint
 - Transport haul routes
- Vegetation zone**
- Urban Native/Exotic
 - Exotic grassland



Figure 7 Vegetation zones within the development footprint, Page 48



Acknowledgements: Basemap © Land and Property Information 2016; Imagery © Maxar



Legend

-  Infrastructure footprint
-  Landscape assessment buffer (study area)

Patch size

Patch size ≥ 100 ha (1194 DNG; 1194 High; 1691 Low; 1194 Low; 1194 Moderate; 1604 Low; 433 Low; 433 Moderate; 434 Low; 486 DNG; 486 High; 486 Low; 486 Moderate; 490 High; 490 Low; 490 Moderate; 492 DNG; 492 High; 492 Low; 492 Moderate; 507 Moderate; 526 High; 526 Moderate; 540 DNG; 540 High; 540 Low; 540 Moderate; 541 DNG; 541 High; 541 Low; 541 Moderate; 586 Low; 599 High; 599 Low; 599 Moderate; 931 High; 931 Low; 931 Moderate; 934 DNG; 934 High; 934 Low; 934 Moderate; 954 High)

Figure 8 Patch size locations, Page 1

0 1,000 2,000 3,000 4,000
Meters
Scale: 1:120,000 @ A3
Coordinate System: GDA 1994 MGA Zone 56



Matter: 34963,
Date: 25 October 2022 ,
Prepared for: CW, Prepared by: AM, Last edited by: amackegard
Layout: 34963_F8_PatchSize
Project: P:\34900s\34963\Mapping\34963_ArcGISPro\34963_BDAR\34963_HoG_BDAR_AM.aprx