



Appendix D

Photomontages and Wireframe Diagrams

Photomontage 27

Photomontage 27 (NAD48)

Location:	Shearers Rd
Photograph Date and Time:	n/a
Coordinates:	31°34'1.00"S 151°13'14.87"E
Distance to nearest visible WTG:	4.52km (WP70)
Viewing Direction:	West
Elevation:	812m
Representative Dwelling/s:	NAD48

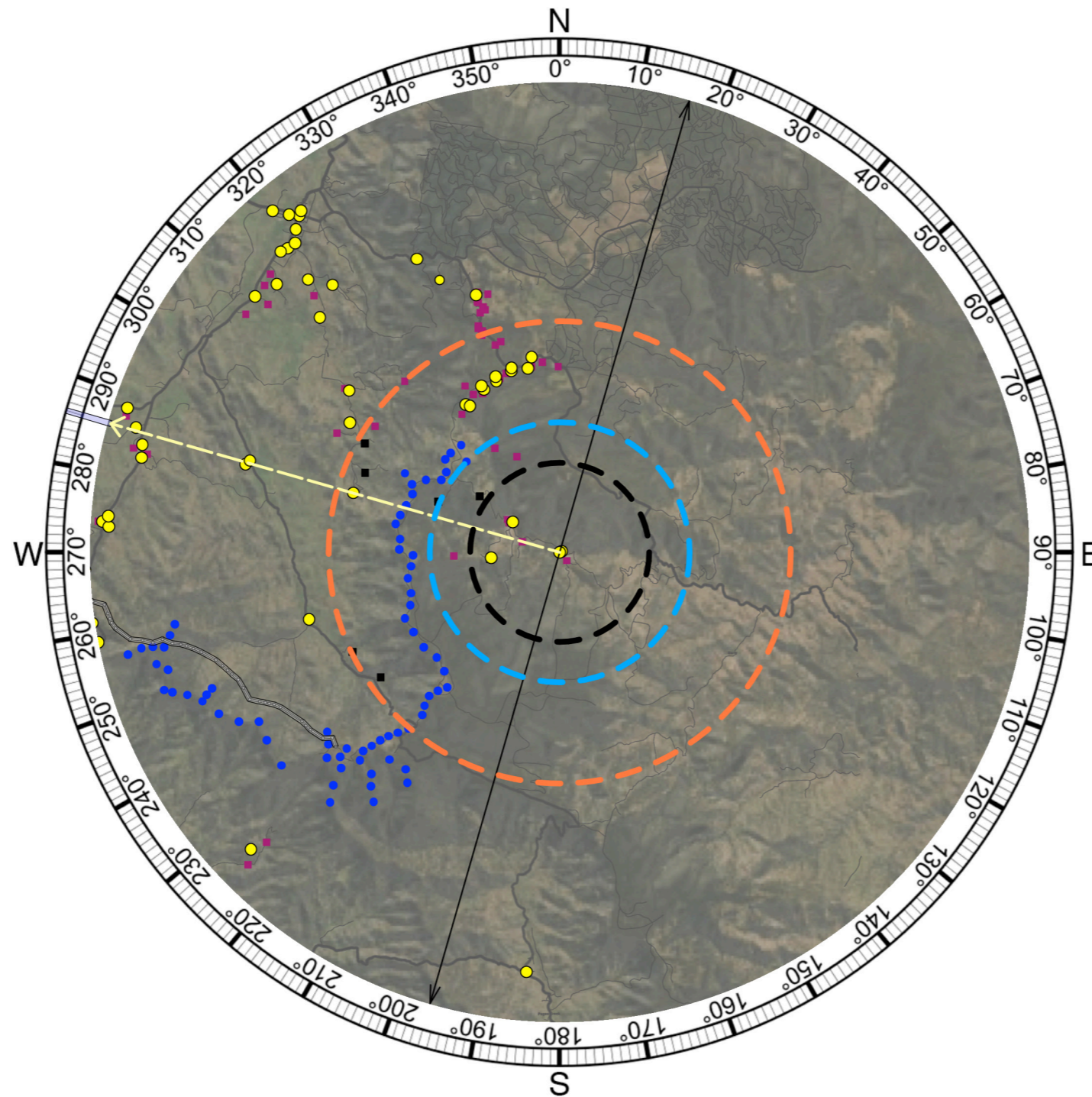


Figure D27A Photomontage 27 (NAD48) Location and Viewing Direction
(Aerial image Source: ESRI)

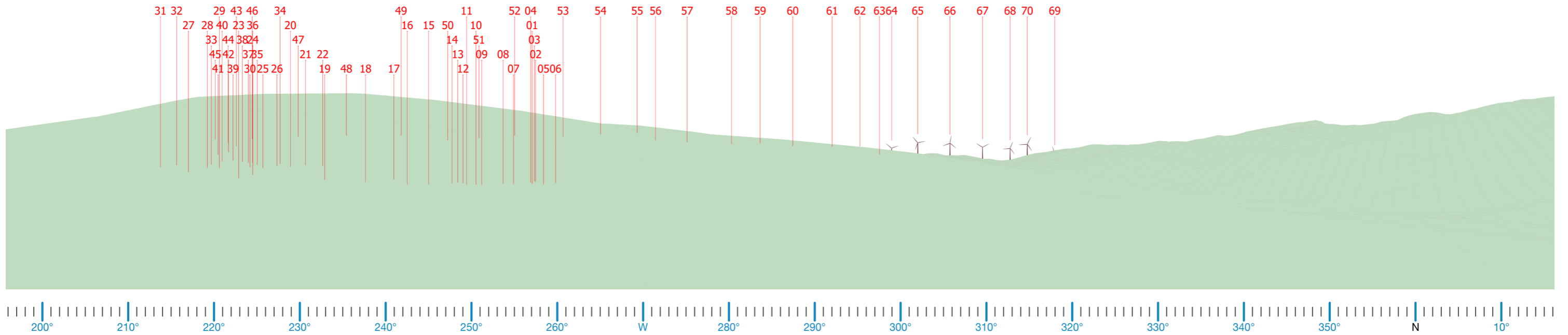
KEY

- Photomontage Location
- Associated Dwelling Location
- Non-associated Dwelling Location
- 3100m from viewpoint
- 4500m from viewpoint
- 8000m from viewpoint
- Turbine location
- ↔ Extent of photomontage
- Centre of photomontage



Figure D27B Photomontage Location
Aerial image - Source: Six Maps

Photomontage 27



Proposed Wireframe View

Photomontage 28

Photomontage 28 (HOG27)

Location:
Corner of Jenkins and Durbin Street
Photograph Date and Time:
18th March 2020 9:00am
Coordinates:
31°27'53.09"S
151° 7'35.68"E
Distance to nearest visible WTG:
9.29km
Viewing Direction:
SSW (200°)
Elevation:
600m
Representative Dwelling/s:
Nundle Courthouse Museum

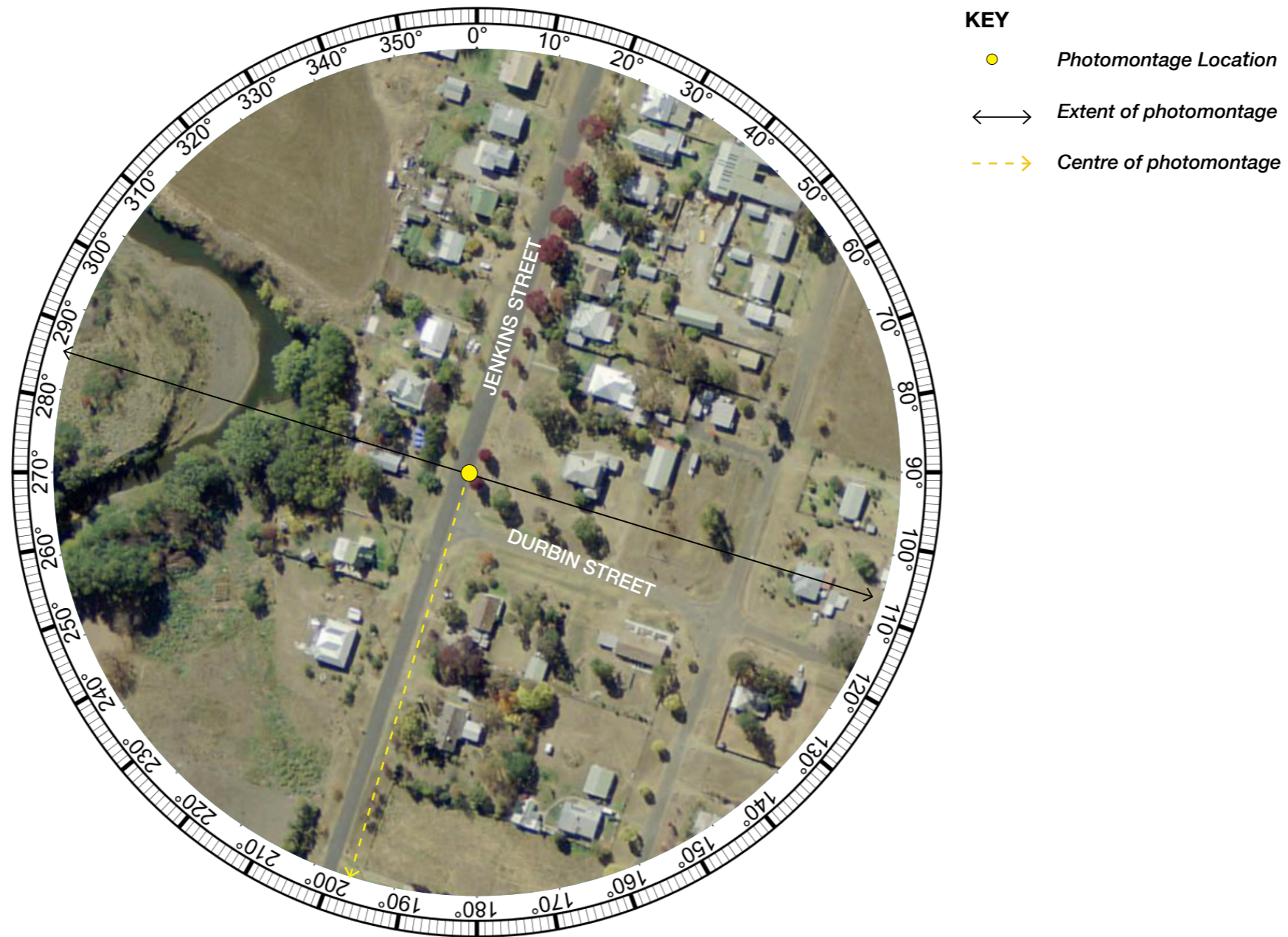


Figure 28A Photomontage Location

Aerial image - Source: Six Maps

Photomontage 28



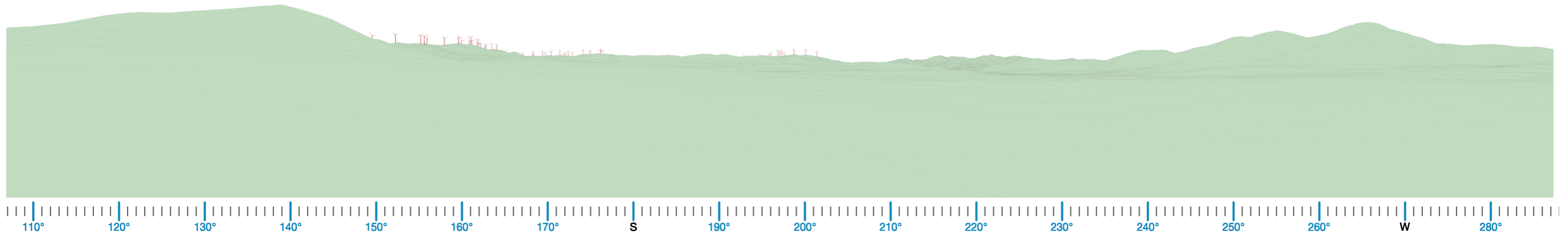
Existing View

Refer to cropped 60° image



Proposed View

Photomontage 28



Photomontage 28



Proposed View - 60 degree Field of View
HILLS OF GOLD WIND FARM | PHOTOMONTAGES