



## Appendix D

### Photomontages and Wireframe Diagrams

# Photomontage 07

## Photomontage 07 (HOG42)

Location:
Morrison's Gap Rd
Photograph Date and Time:
18th March 2020 2:12pm
Coordinates:
31°31'13.30"S 151°11'14.93"E
Distance to nearest visible WTG:
1.4km (WP69)
Viewing Direction:
Southwest
Elevation:
1246m
Representative Dwelling/s:
NAD12

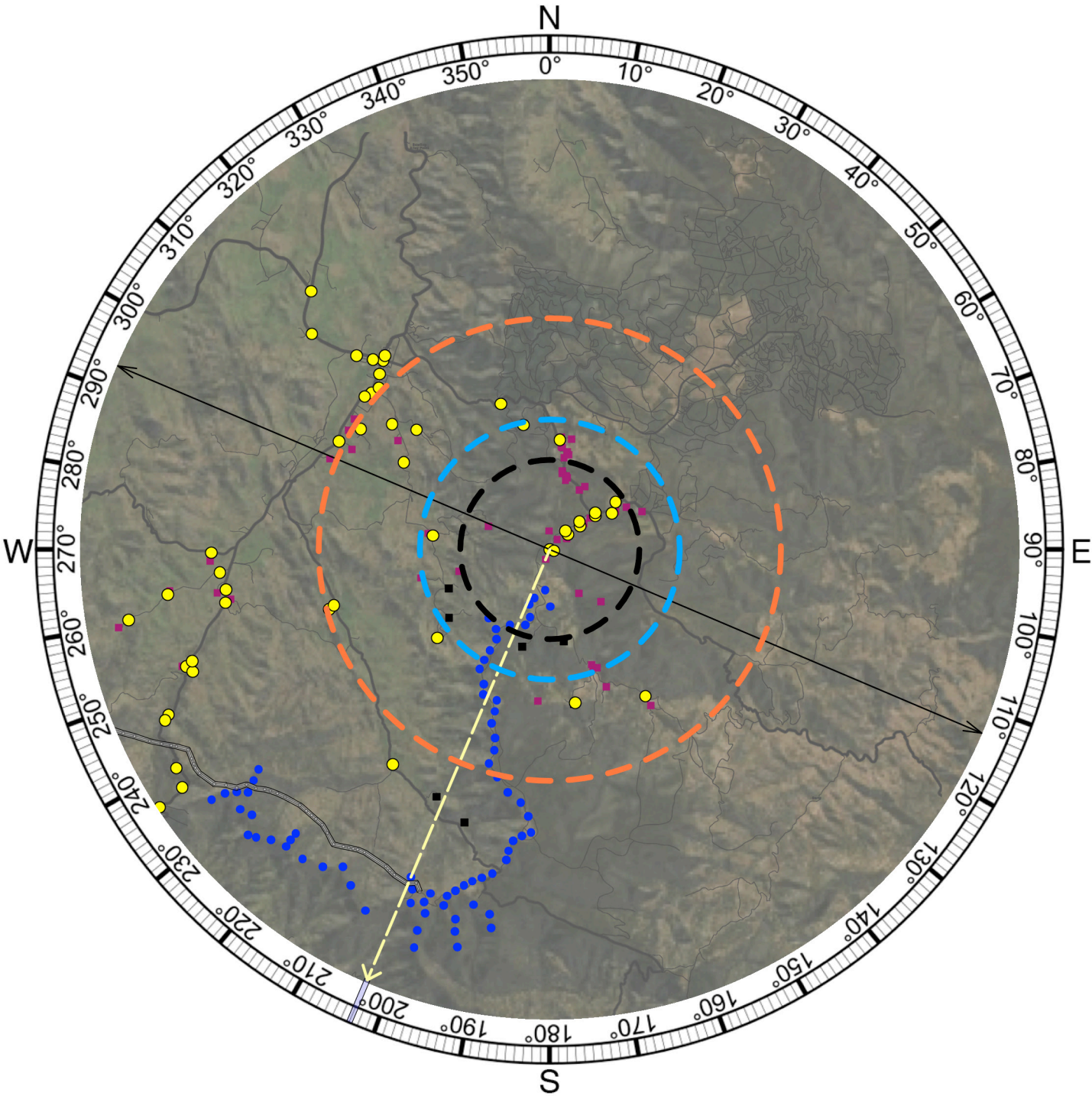


Figure D7A Photomontage 07 (HOG42) Location and Viewing Direction (Aerial image Source: ESRI)

KEY

Photomontage Location

Non-associated Dwelling Location

Associated Dwelling Location

3100m from viewpoint

4500m from viewpoint

8000m from viewpoint

Turbine location

Extent of photomontage

Centre of photomontage



Figure D7B Photomontage Location  
Aerial image - Source: Six Maps



Photomontage 07



Existing View

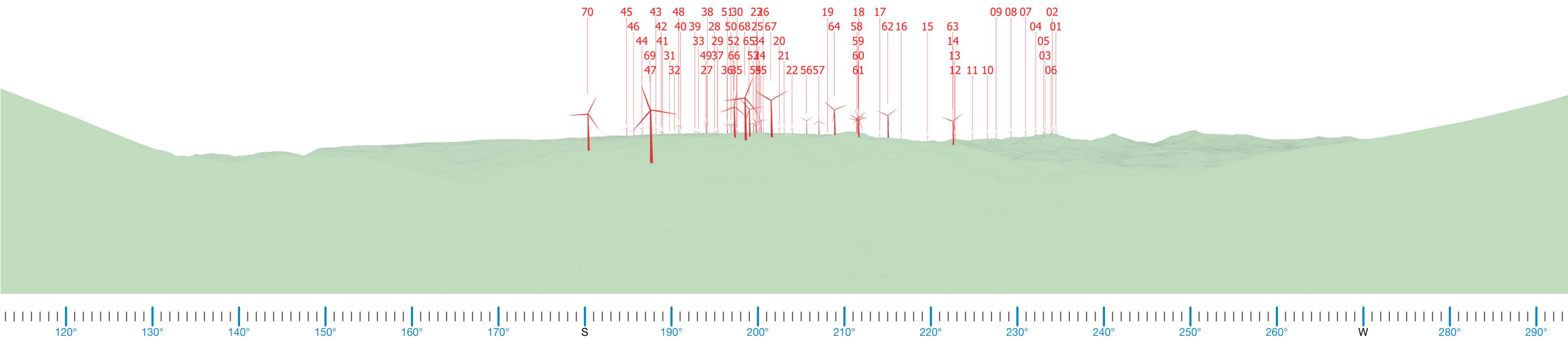
*Refer to cropped 60° image*



Proposed View



Photomontage 07



Proposed Wireframe View



Photomontage 07



Proposed View - 60 degree Field of View



# Photomontage 08

## Photomontage 08 (HOG30)

Location:
Cnr Lindsays Gap & Nundle Rd
Photograph Date and Time:
15th June 2020 2:23pm
Coordinates:
31°26'18.77"S 151° 6'7.79"E
Distance to nearest visible WTG:
12.8km (WP63)
Viewing Direction:
Southeast
Elevation:
630m
Representative Dwelling/s:
n/a

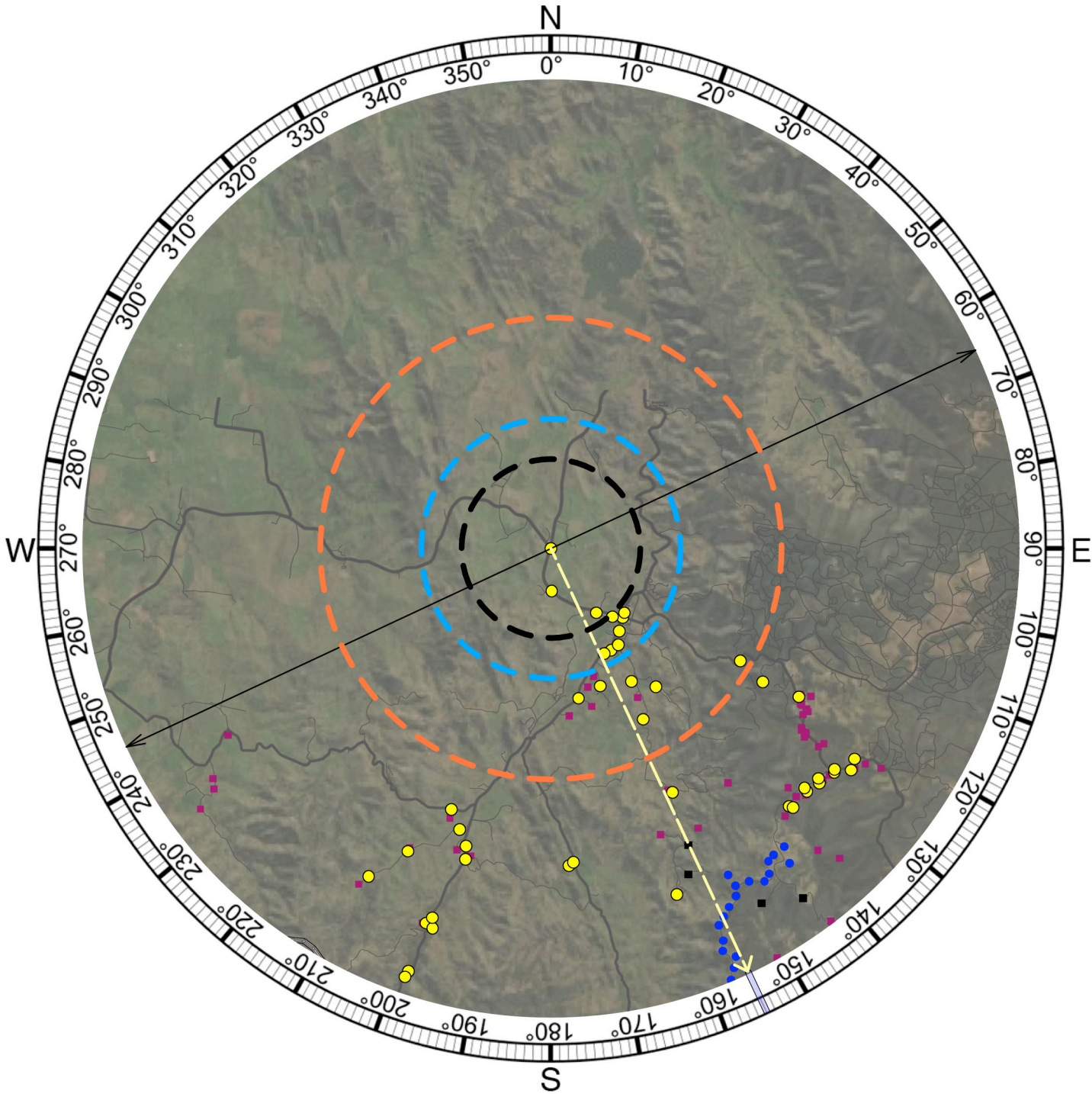


Figure D8A Photomontage 08 (HOG30) Location and Viewing Direction  
(Aerial image Source: ESRI)

- KEY
- Photomontage Location
  - Non-associated Dwelling Location
  - Associated Dwelling Location
  - 3100m from viewpoint
  - 4500m from viewpoint
  - 8000m from viewpoint
  - Turbine location
  - ↔ Extent of photomontage
  - Centre of photomontage



Figure D8B Photomontage Location  
Aerial image - Source: Six Maps



Photomontage 08



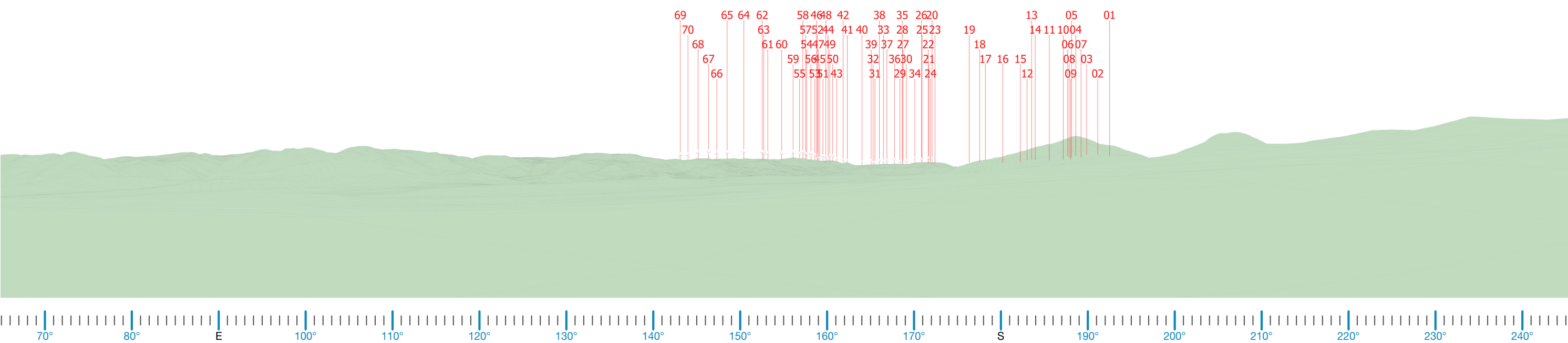
Existing View



Proposed View



Photomontage 08



Proposed Wireframe View



Photomontage 08



Proposed View - 60 degree Field of View