

REV	DESCRIPTION OF CHANGE	DATE	CHECKED	ISSUED
A	SSDA - FOR REVIEW	09/09/24	HDR	
B	SSDA - DRAFT	18/10/24	HDR	
C	SSDA - RECORD SET	08/11/24	HDR	
D	SSDA - DRAFT	17/06/25	HDR	
E	SSDA	27/06/25	HDR	
F	SSDA	23/07/25	HDR	
G	SSDA	07/08/25	HDR	
H	SSDA	23/10/25	HDR	
I	SSDA	30/10/25	HDR	

- DRAWING LEGEND**
- APPLICATION SITE BOUNDARY
 - HOSPITAL SITE BOUNDARY
 - - - HOSPITAL LOT BOUNDARY
- 1 HEALTH CO RETAIL PRECINCT
 - 2 ON HILLS CENTRAL APARTMENTS
 - 3 THE HILLS CENTENARY PARK
 - 4 ROUSE HILL CASTLEBROOK MEMORIAL PARK
 - 5 ROUSE HILL METRO
 - 6 ROUSE HILL TOWN CENTRE
 - 7 TfNSW BUS DEPOT
 - 8 EXISTING ENDEAVOR ENERGY SUBSTATION
 - 9 METRO FOOTPATH UPGRADE WORKS
 - 10 TEMPORARY SITE SHEDS AT DPHI SITE
 - 11 COMMERCIAL ROAD WIDENING & INTERSECTION UPGRADE
 - 12 THE FIDDLER
 - 13 CADDIES CREEK

CLIENT

NSW Health Infrastructure
 Health Infrastructure, NSW
 Level 6, 1 Reserve Road
 21 Reserve Road, NSW 2060
 T +61 2 99782402
 www.health.nsw.gov.au

PROJECT

**ROUSE HILL HOSPITAL
 CORNER OF COMMERCIAL AND
 WINDSOR RD, ROUSE HILL, NSW,
 2155, AUSTRALIA**

DRAWING TITLE

SSDA - LOCATION PLAN

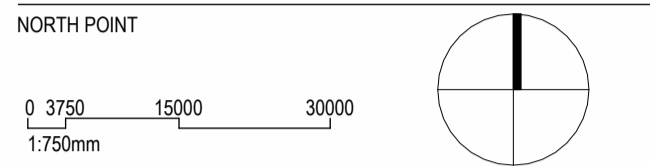
SCALE: NTS@ A1 PROJECT NUMBER: 130486

DRAWING NUMBER: 130486-HDR-AR-DWG-000011 ISSUE: 1

PROJECT STATUS: FOR SSDA

29/10/2025 6:39:06 PM

Architect: David J. O'Sullivan | Rouse Hill Hospital | 2024/10/30/06:39:06 PM | AR_DWG_SITE PLAN



REV	DESCRIPTION OF CHANGE	DATE	CHECKED	ISSUED
A	SSDA - FOR REVIEW	09/09/24	HDR	
B	SSDA - DRAFT	18/10/24	HDR	
C	SSDA - RECORD SET	08/11/24	HDR	
D	SSDA - DRAFT	17/06/25	HDR	
E	SSDA	27/06/25	HDR	
F	SSDA	23/07/25	HDR	
G	SSDA	07/08/25	HDR	
H	SSDA	23/10/25	HDR	
I	SSDA	30/10/25	HDR	

DRAWING LEGEND

- APPLICATION SITE BOUNDARY
- HOSPITAL SITE BOUNDARY
- - - HOSPITAL LOT BOUNDARY
- - - HV EASEMENT

NOTE:

- HV CABLE EASEMENT BASED ON SURVEY - [ASP250432-DET-01\(A\)](#)

CLIENT



PROJECT

**ROUSE HILL HOSPITAL
 CORNER OF COMMERCIAL AND
 WINDSOR RD, ROUSE HILL, NSW,
 2155, AUSTRALIA**

DRAWING TITLE

**SSDA - EXISTING SITE PLAN -
 AERIAL PHOTOGRAPH**

SCALE

1: 750 @ A1

DRAWING NUMBER

130486-HDR-AR-DWG-000012

PROJECT STATUS

FOR SSDA

29/10/2025 6:39:52 PM

PROJECT NUMBER

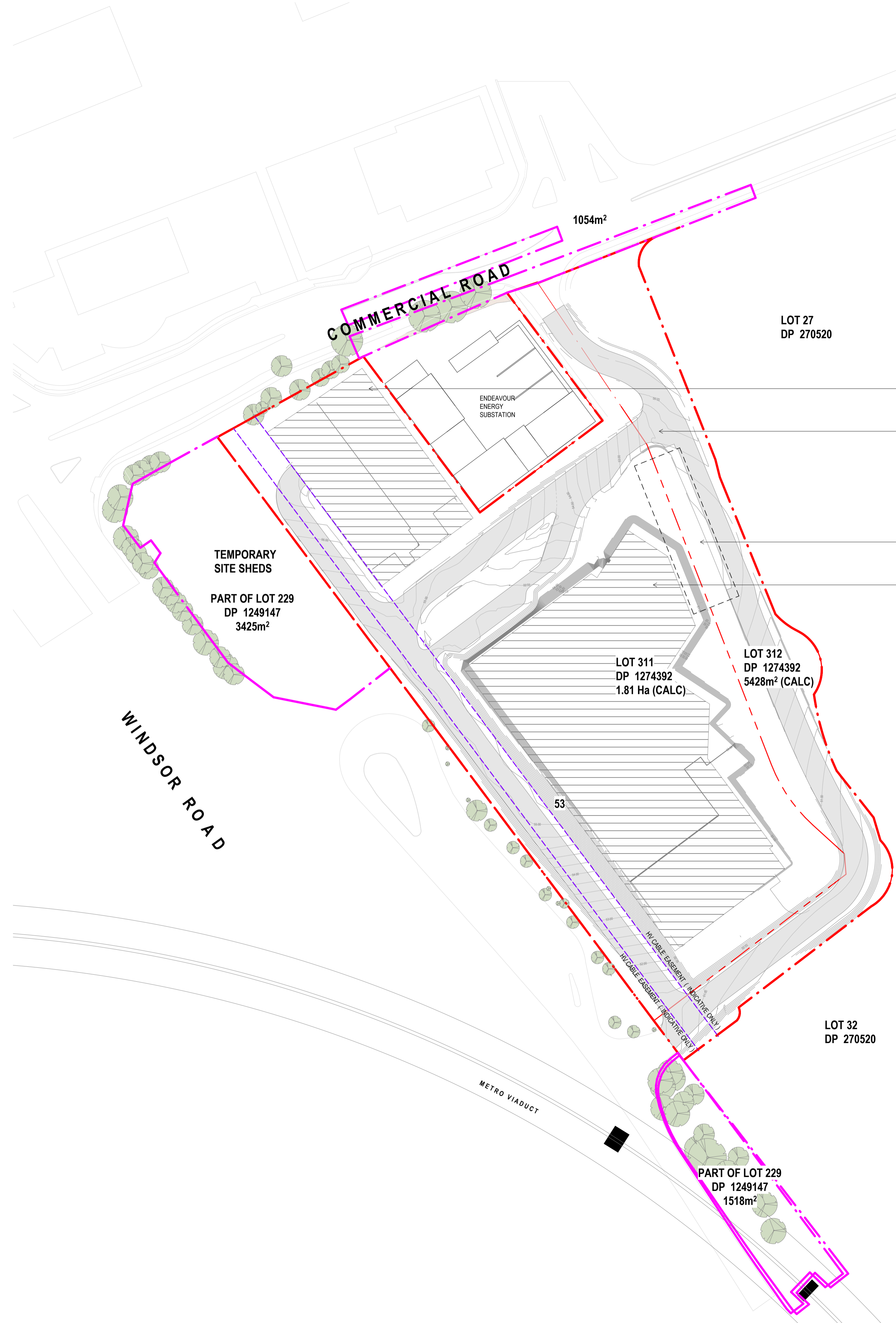
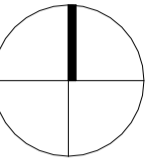
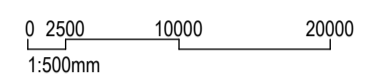
130486

ISSUE

I



NORTH POINT



REV	DESCRIPTION OF CHANGE	DATE	CHECKED	ISSUED
A	SSDA - FOR REVIEW	09/09/24	HDR	
B	SSDA - DRAFT	18/10/24	HDR	
C	SSDA - RECORD SET	08/11/24	HDR	
D	SSDA - DRAFT	17/06/25	HDR	
E	SSDA	27/06/25	HDR	
F	SSDA	23/07/25	HDR	
G	SSDA	07/08/25	HDR	
H	SSDA	23/10/25	HDR	
I	SSDA	30/10/25	HDR	

DRAWING LEGEND

- APPLICATION SITE BOUNDARY
- - - HOSPITAL SITE BOUNDARY
- . - . - HOSPITAL LOT BOUNDARY
- EXISTING TREES (INDICATIVE ONLY)

NOTE:

- HV CABLE EASEMENT BASED ON SURVEY - ASP250432-DET-011A1
- EXISTING SITE REFLECTS THE COMPLETION OF EARLY WORKS UNDER A REVIEW OF ENVIRONMENTAL FACTORS (REF) APPLICATION.

CLIENT



PROJECT

**ROUSE HILL HOSPITAL
 CORNER OF COMMERCIAL AND
 WINDSOR RD, ROUSE HILL, NSW,
 2155, AUSTRALIA**

DRAWING TITLE

SSDA - SITE PLAN EXISTING

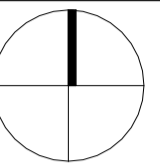
SCALE
 1 : 750 @ A1

PROJECT NUMBER
 130486

DRAWING NUMBER
130486-HDR-AR-DWG-000013

ISSUE
I

PROJECT STATUS
FOR SSDA



LEGEND

1. MAIN HOSPITAL BUILDING
2. MULTI-DECK CAR PARK
3. AMBULANCE BAYS
4. PUBLIC VEHICULAR DROP OFF
5. LOADING
6. FIRE TRUCK BAY
7. FIRE HYDRANTS & BOOSTER
8. OXYGEN VIE PLANT
9. HOSPITAL ROAD ENTRY
10. ON GRADE CAR PARKING
11. WESTERN SERVICE ROAD
12. ON SITE DETENTION TANK
13. MAIN HOSPITAL BUILDING ENTRY NORTH
14. MAIN HOSPITAL BUILDING ENTRY SOUTH
15. OXYGEN VIE FILL UP LAYBY HARDSTAND
16. INDICATIVE PV PANEL ZONE
17. TOTEM SIGNAGE
18. COVERED WALKWAY
19. ANCILLARY WORKS TO COMMERCIAL ROAD
20. TEMPORARY SITE SHEDS AT DPHI SITE
21. METRO FOOTPATH UPGRADE WORKS

- A. EXISTING ENDEAVOUR ENERGY SUBSTATION
 B. EXISTING TNSW INTERCHANGE BUS DEPOT



REV	DESCRIPTION OF CHANGE	DATE	CHECKED	ISSUED
A	SSDA - FOR REVIEW	09/09/24	HDR	
B	SSDA - DRAFT	18/10/24	HDR	
C	SSDA - RECORD SET	08/11/24	HDR	
D	SSDA - DRAFT	17/06/25	HDR	
E	SSDA	27/06/25	HDR	
F	SSDA	23/07/25	HDR	
G	SSDA	07/08/25	HDR	
H	SSDA	23/10/25	HDR	
I	SSDA	30/10/25	HDR	

DRAWING LEGEND

- SITE BOUNDARY
- - - LOT BOUNDARY
- EXTENT OF WORKS
- - - INDICATIVE HV EASEMENT
- - - INDICATIVE EMF CONSTRAINT
- EXISTING TREES ON ADJACENT SITES
- ▲ PUBLIC PEDESTRIAN ENTRY
- ▲ BIKE ENTRY
- ▲ PUBLIC VEHICLE ENTRY
- ▲ EMERGENCY ENTRY
- ▲ LOGISTIC VEHICLE ENTRY

NOTE:

- HV CABLE EASEMENT BASED ON SURVEY - [ASP250432-DET-01/A](#)

CLIENT



PROJECT

**ROUSE HILL HOSPITAL
 CORNER OF COMMERCIAL AND
 WINDSOR RD, ROUSE HILL, NSW,
 2155, AUSTRALIA**

DRAWING TITLE

SSDA - SITE PLAN PROPOSED

SCALE
 1 : 750 @ A1

DRAWING NUMBER
130486-HDR-AR-DWG-000014

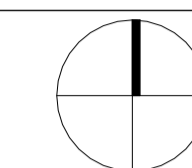
PROJECT NUMBER
 130486

PROJECT STATUS
FOR SSDA

ISSUE
I

NORTH POINT

0 3750 15000 30000
 1:750mm



REV	DESCRIPTION OF CHANGE	DATE	CHECKED	ISSUED
A	SSDA	23/10/25	HDR	
B	SSDA	30/10/25	HDR	

DRAWING LEGEND

- SITE BOUNDARY
- - - LOT BOUNDARY
- · - · - EXTENT OF WORKS
- · - · - INDICATIVE HV EASEMENT
- · - · - INDICATIVE EMF CONSTRAINT
- EXISTING TREES RETAINED ON ADJACENT SITES
- EXISTING TREES TO BE REMOVED

NOTE:

- HV CABLE EASEMENT BASED ON SURVEY - [ASP250432-DET-01/A](#)

CLIENT



PROJECT

**ROUSE HILL HOSPITAL
 CORNER OF COMMERCIAL AND
 WINDSOR RD, ROUSE HILL, NSW,
 2155, AUSTRALIA**

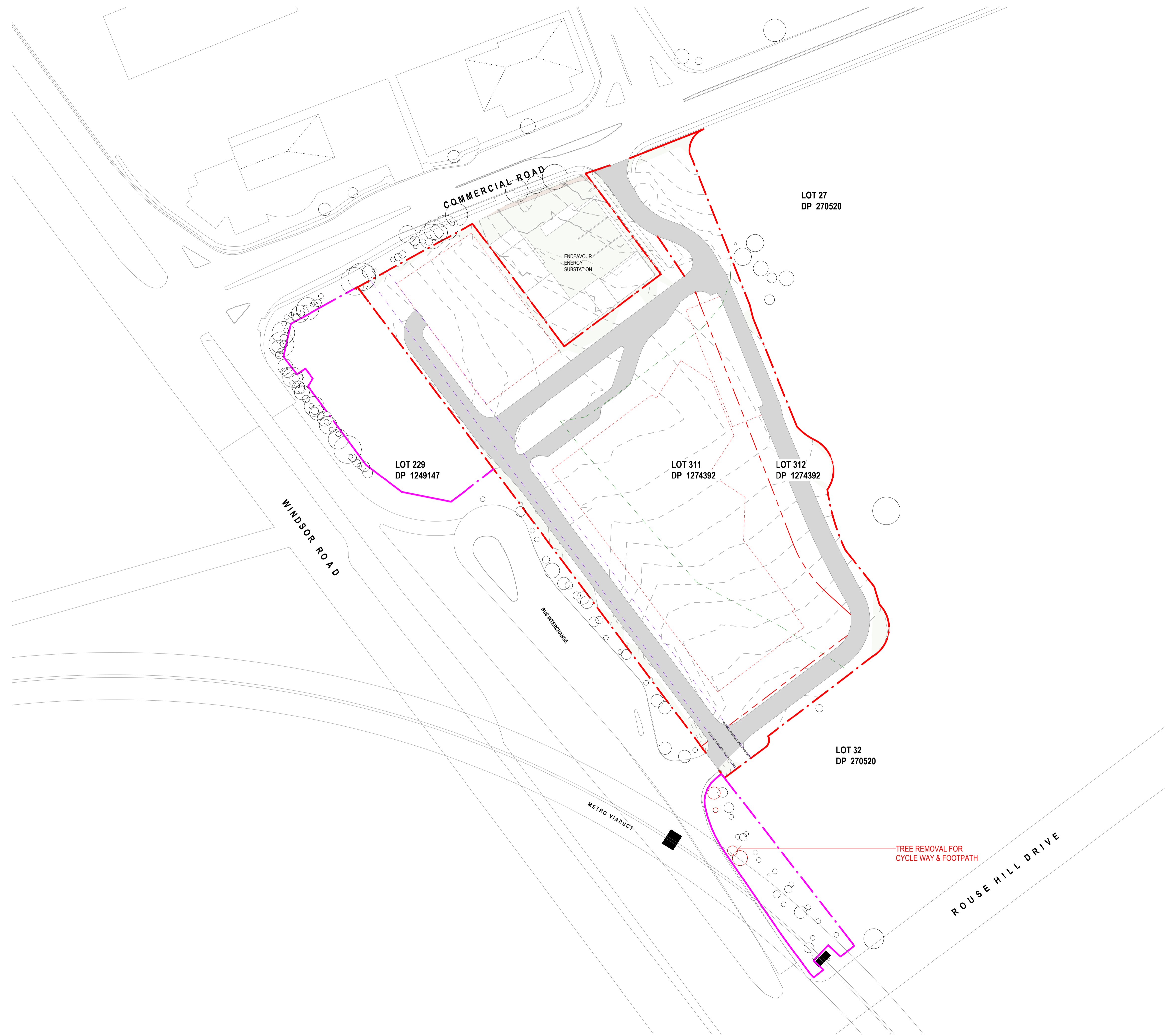
DRAWING TITLE

SSDA - SITE PLAN - DEMOLITION

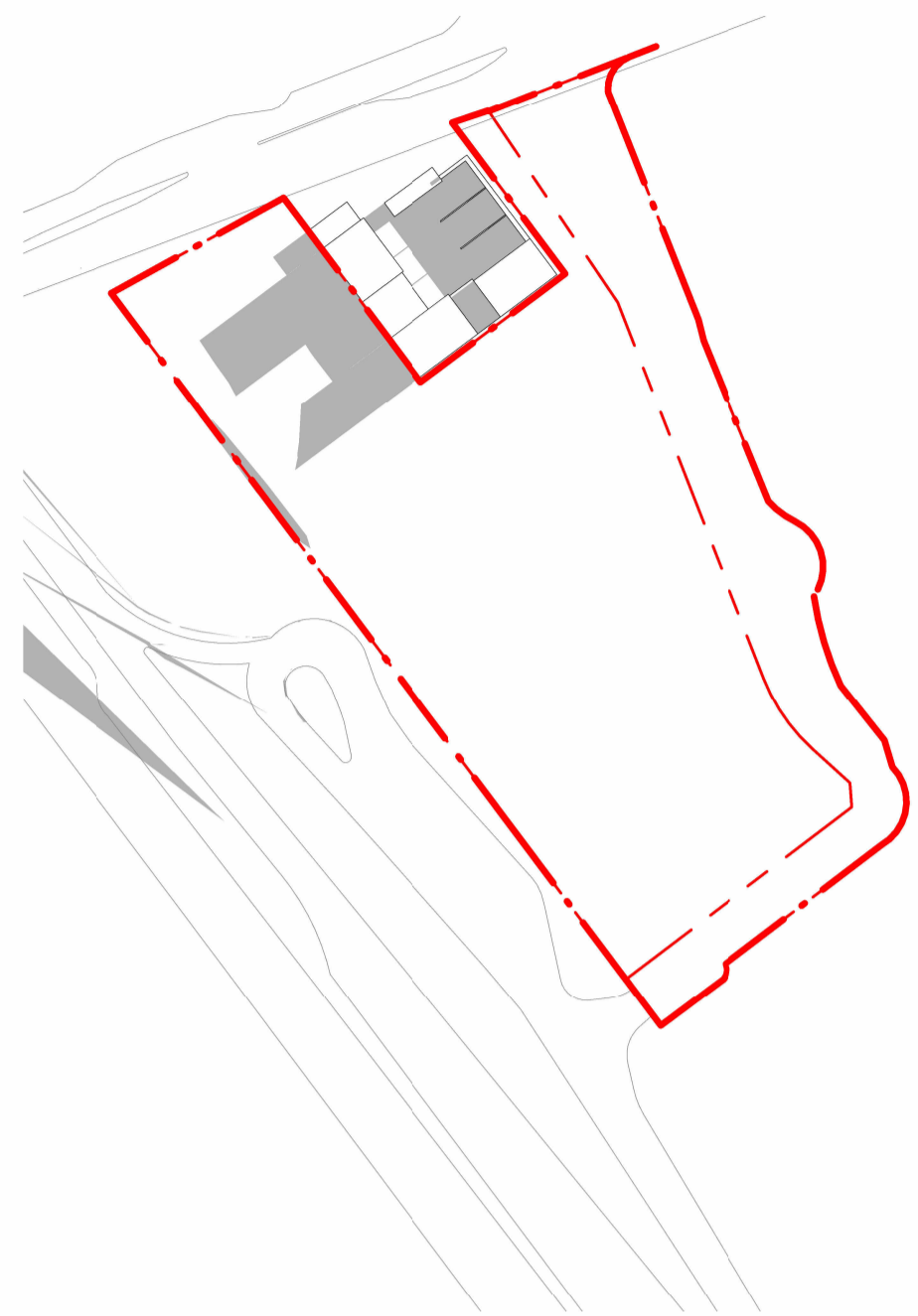
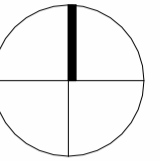
SCALE
 1: 750 @ A1
 DRAWING NUMBER
130486-HDR-AR-DWG-000015

PROJECT NUMBER
130486
 ISSUE
B

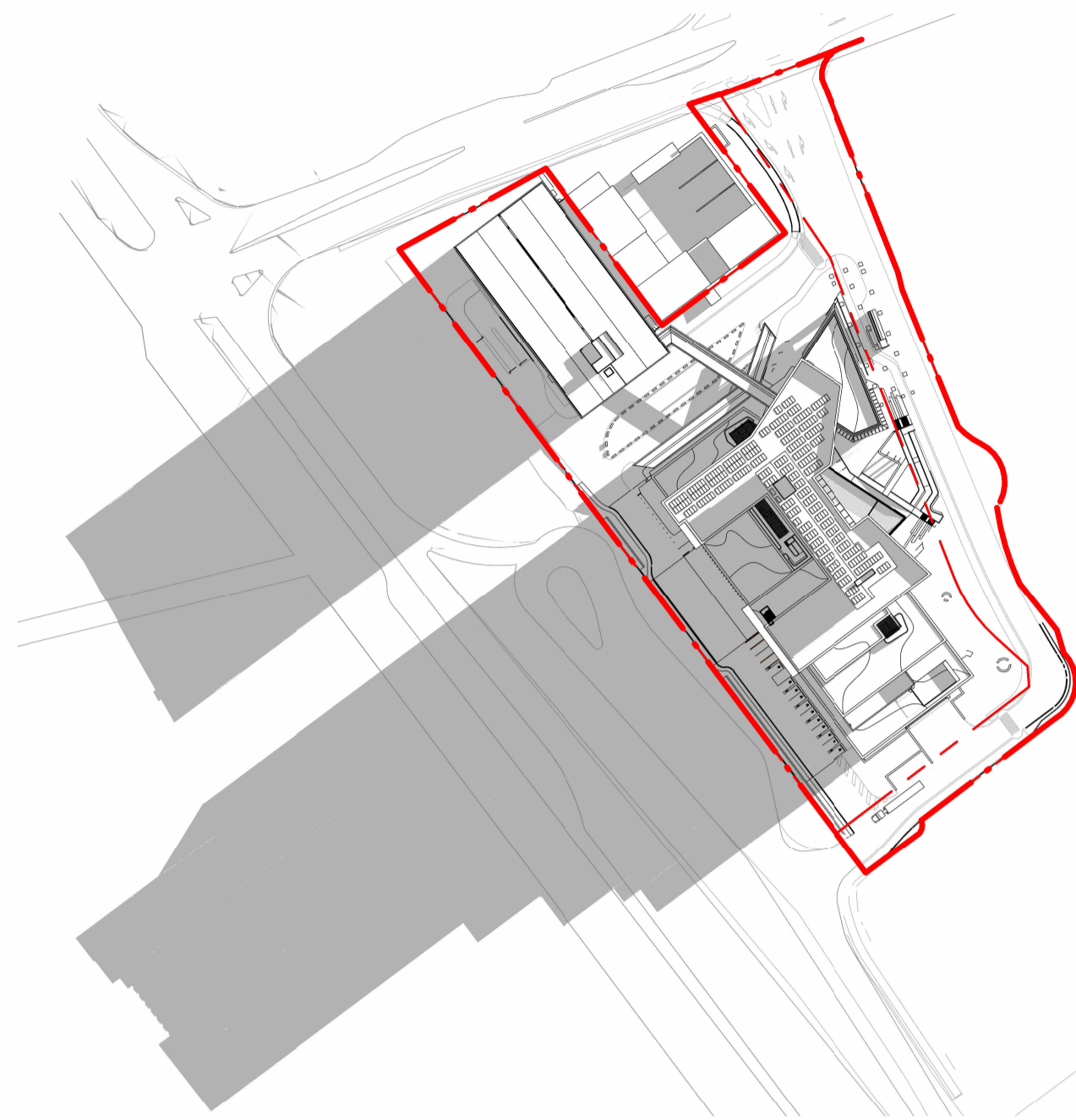
PROJECT STATUS



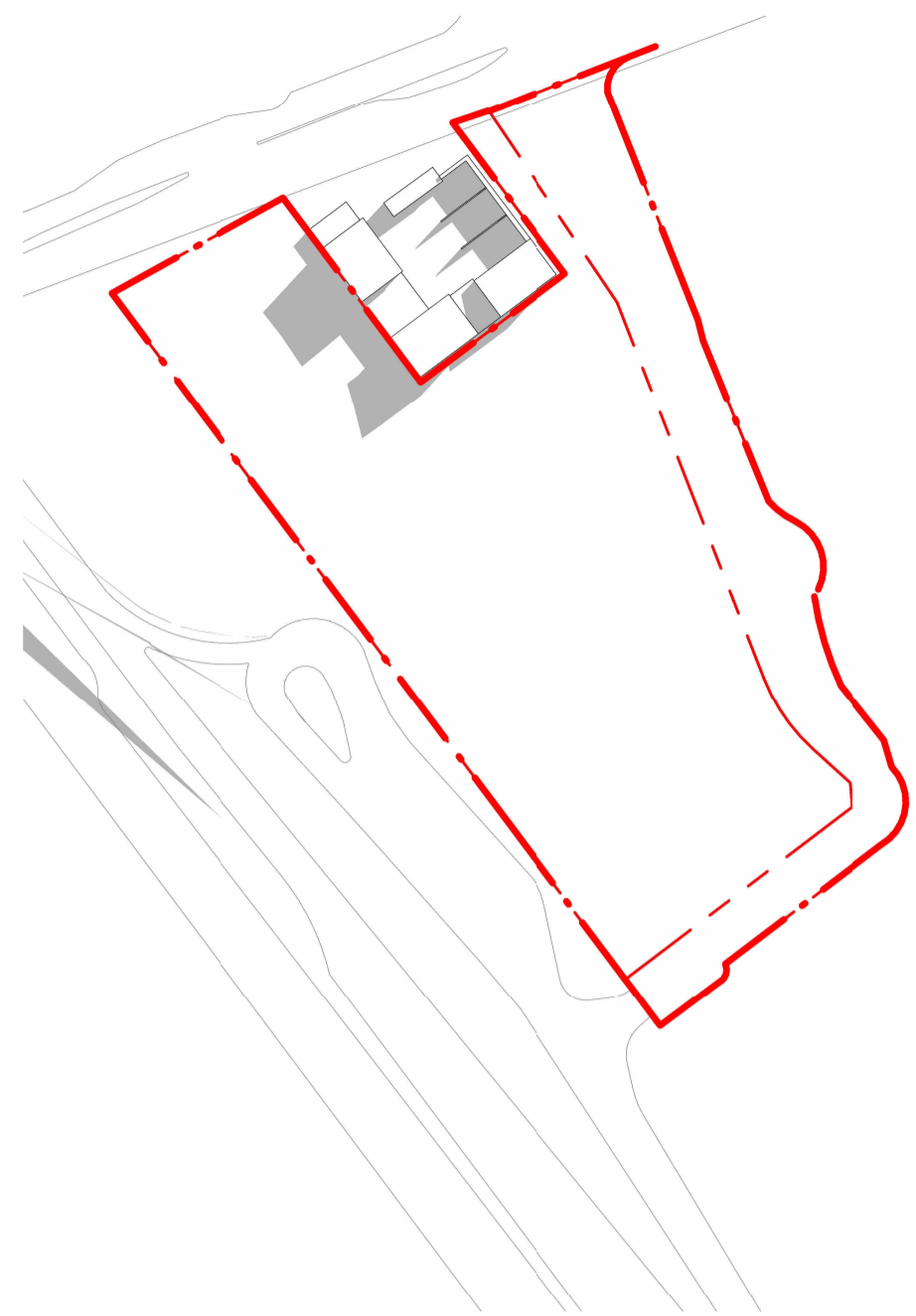
Architect: David/0355541 | Rouse Hill Hospital - 2024/130486 - HDR - AR - DWG - SITE PLAN



1 EXISTING SHADOW DIAGRAM - 21 JUNE - 9AM
 1 : 2000



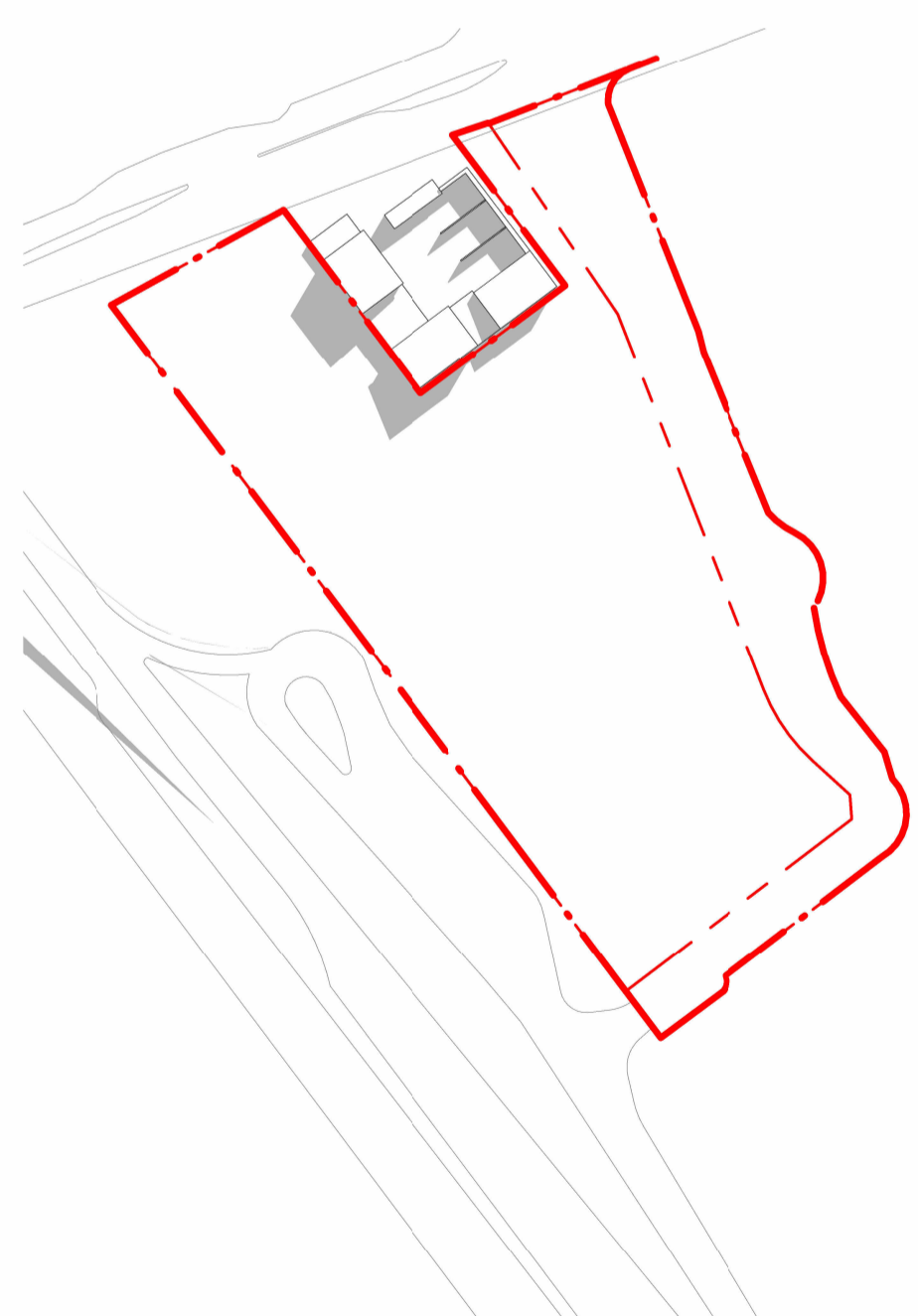
2 PROPOSED SHADOW DIAGRAM - 21 JUNE - 9AM
 1 : 2000



3 EXISTING SHADOW DIAGRAM - 21 JUNE - 10AM
 1 : 2000



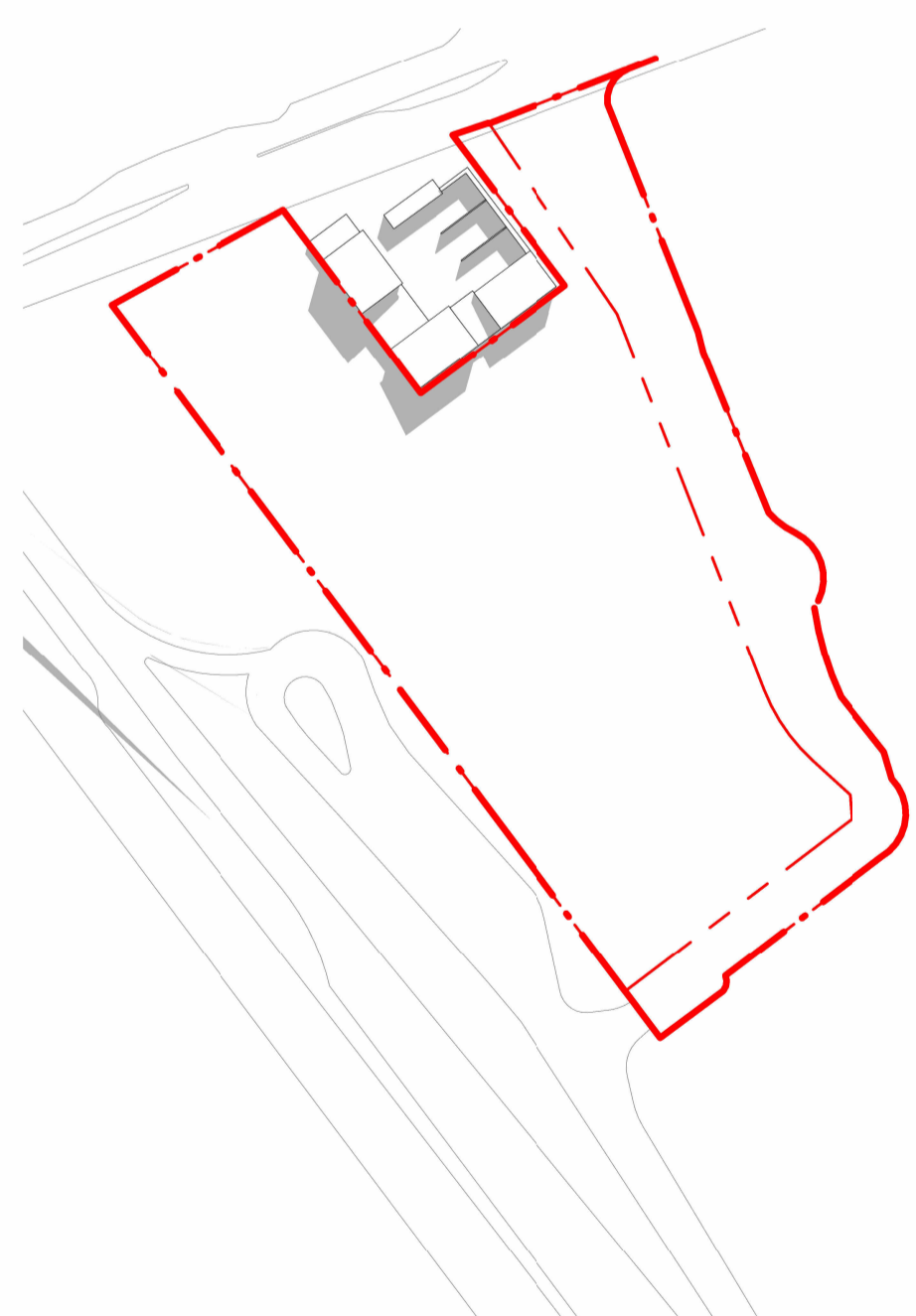
4 PROPOSED SHADOW DIAGRAM - 21 JUNE - 10AM
 1 : 2000



5 EXISTING SHADOW DIAGRAM - 21 JUNE - 11AM
 1 : 2000



6 PROPOSED SHADOW DIAGRAM - 21 JUNE - 11AM
 1 : 2000



7 EXISTING SHADOW DIAGRAM - 21 JUNE - 12PM
 1 : 2000



8 PROPOSED SHADOW DIAGRAM - 21 JUNE - 12PM
 1 : 2000

REV	DESCRIPTION OF CHANGE	DATE	CHECKED	ISSUED
A	SSDA - FOR REVIEW	09/09/24	HDR	
B	SSDA - DRAFT	18/10/24	HDR	
C	SSDA - RECORD SET	08/11/24	HDR	
D	SSDA - DRAFT	17/06/25	HDR	
E	SSDA	27/06/25	HDR	
F	SSDA	23/07/25	HDR	
G	SSDA	07/08/25	HDR	
H	SSDA	23/10/25	HDR	
I	SSDA	30/10/25	HDR	

DRAWING LEGEND

- HOSPITAL SITE BOUNDARY
- - - - HOSPITAL LOT BOUNDARY

CLIENT

NSW Health Infrastructure
 Health Infrastructure, NSW
 Level 6, 1 Reserve Road
 21 Leveque, NSW 2060
 T +61 2 99762402
 www.health.nsw.gov.au

PROJECT

**ROUSE HILL HOSPITAL
 CORNER OF COMMERCIAL AND
 WINDSOR RD, ROUSE HILL, NSW,
 2155, AUSTRALIA**

DRAWING TITLE

**SSDA - SHADOW DIAGRAMS
 SHEET 1**

SCALE

As indicated @ A1

DRAWING NUMBER

130486-HDR-AR-DWG-000021

PROJECT STATUS

FOR SSDA

29/10/2025 7:00:06 PM

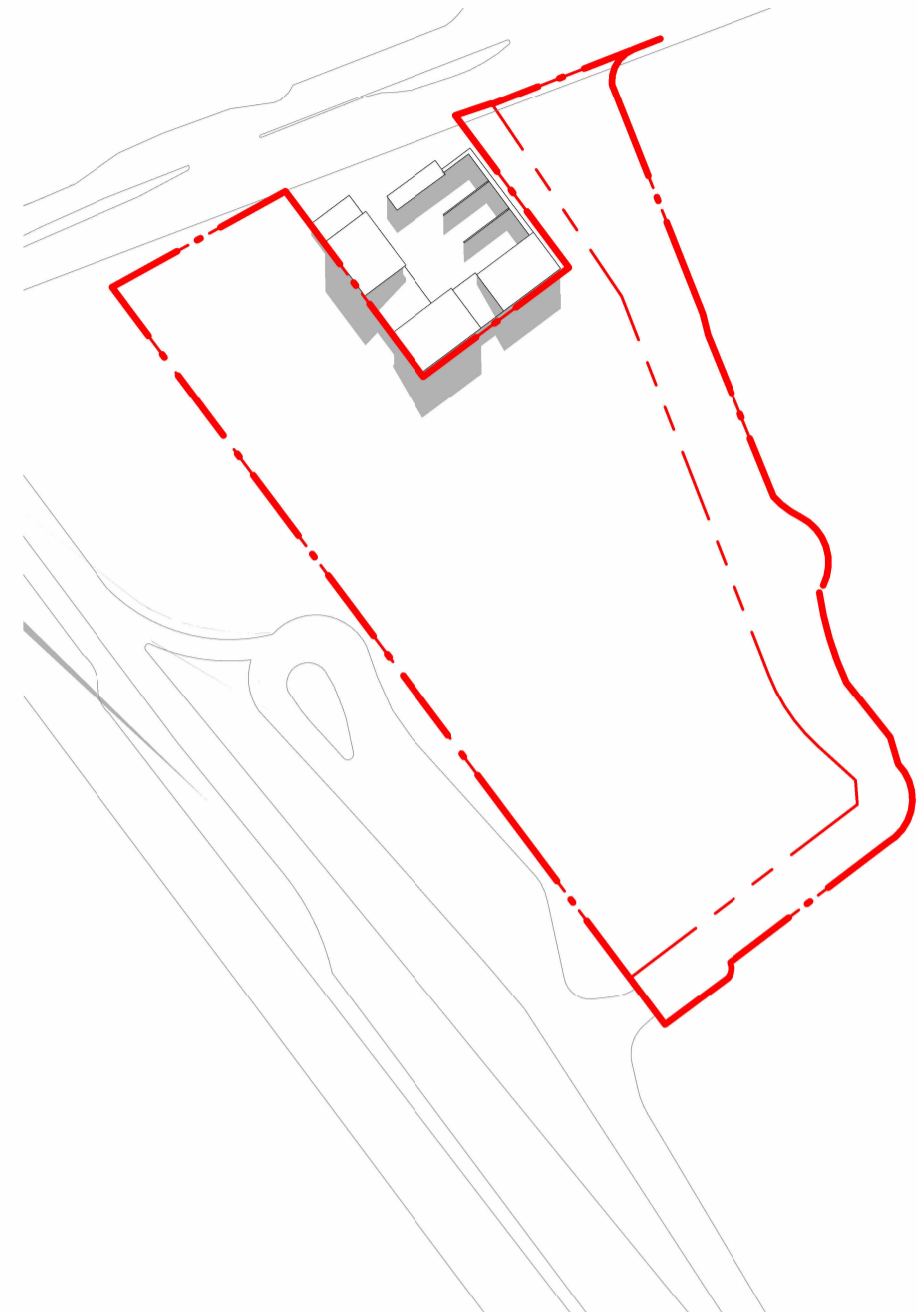
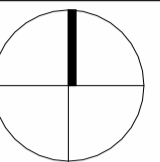
PROJECT NUMBER

130486

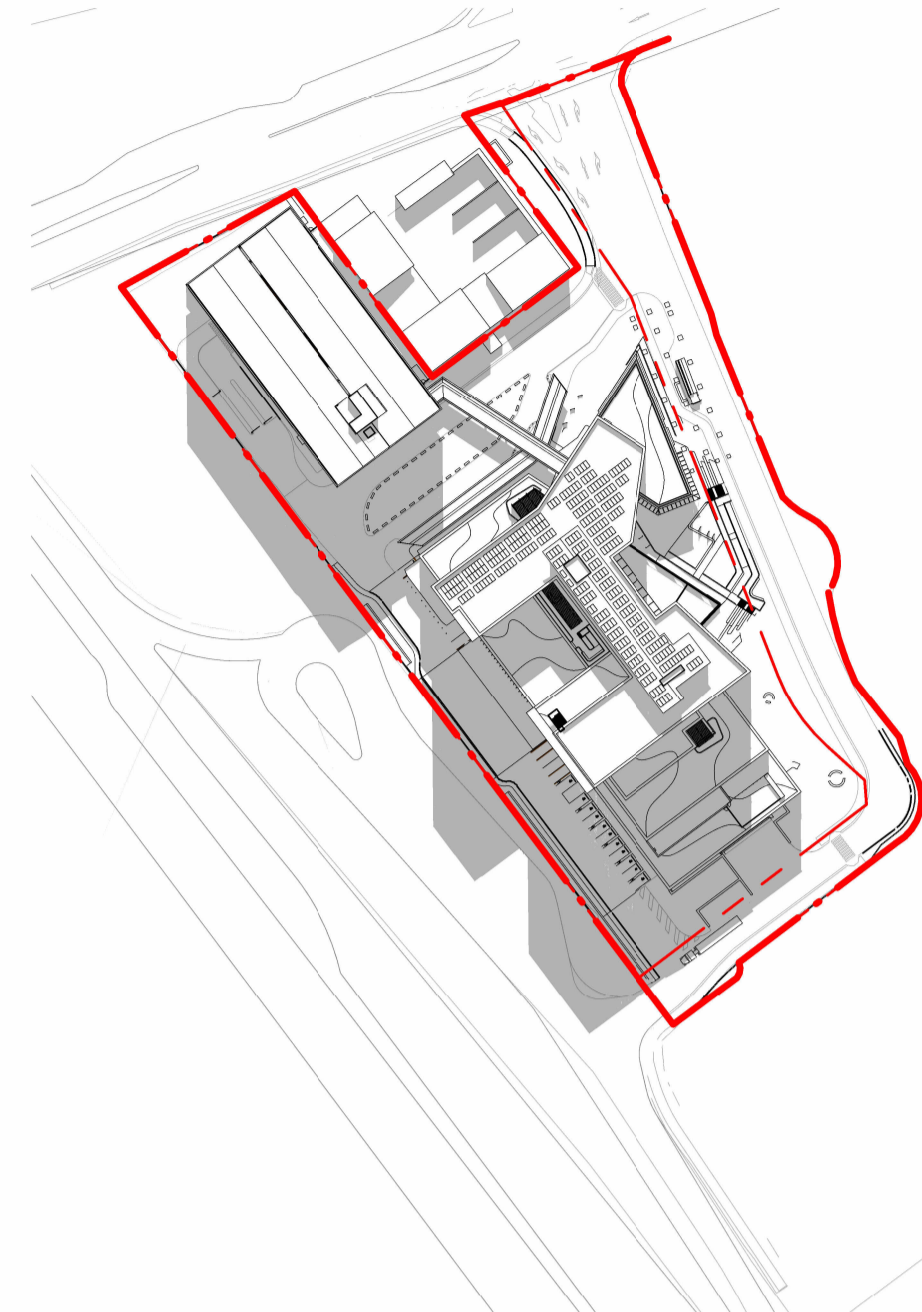
ISSUE

I

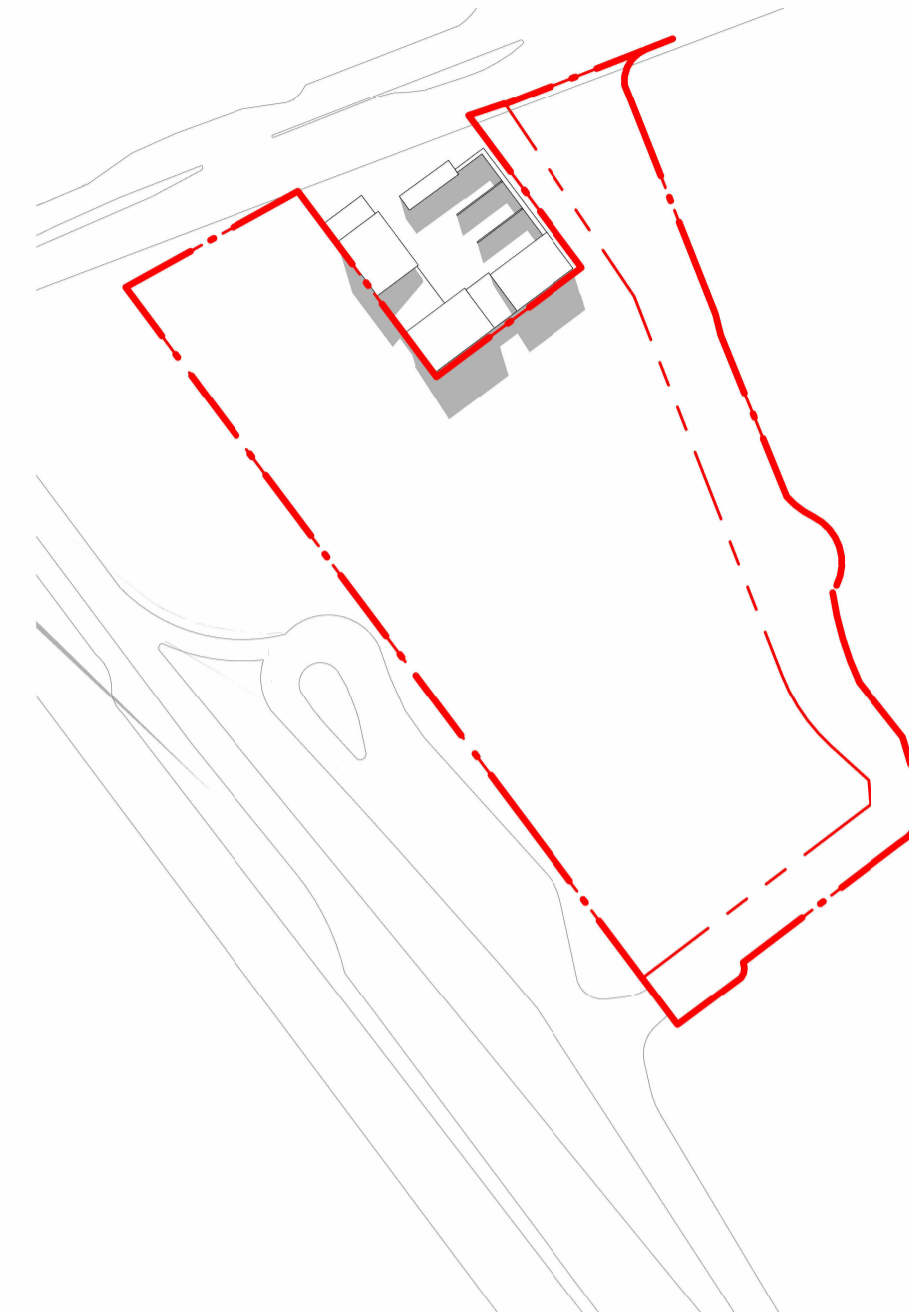
Architect: 0606/1035541 | Rouse Hill Hospital_2024/10/30/06 HDR_AR_DWG_SHEET 1



9 EXISTING SHADOW DIAGRAM - 21 JUNE - 1PM
 1 : 2000



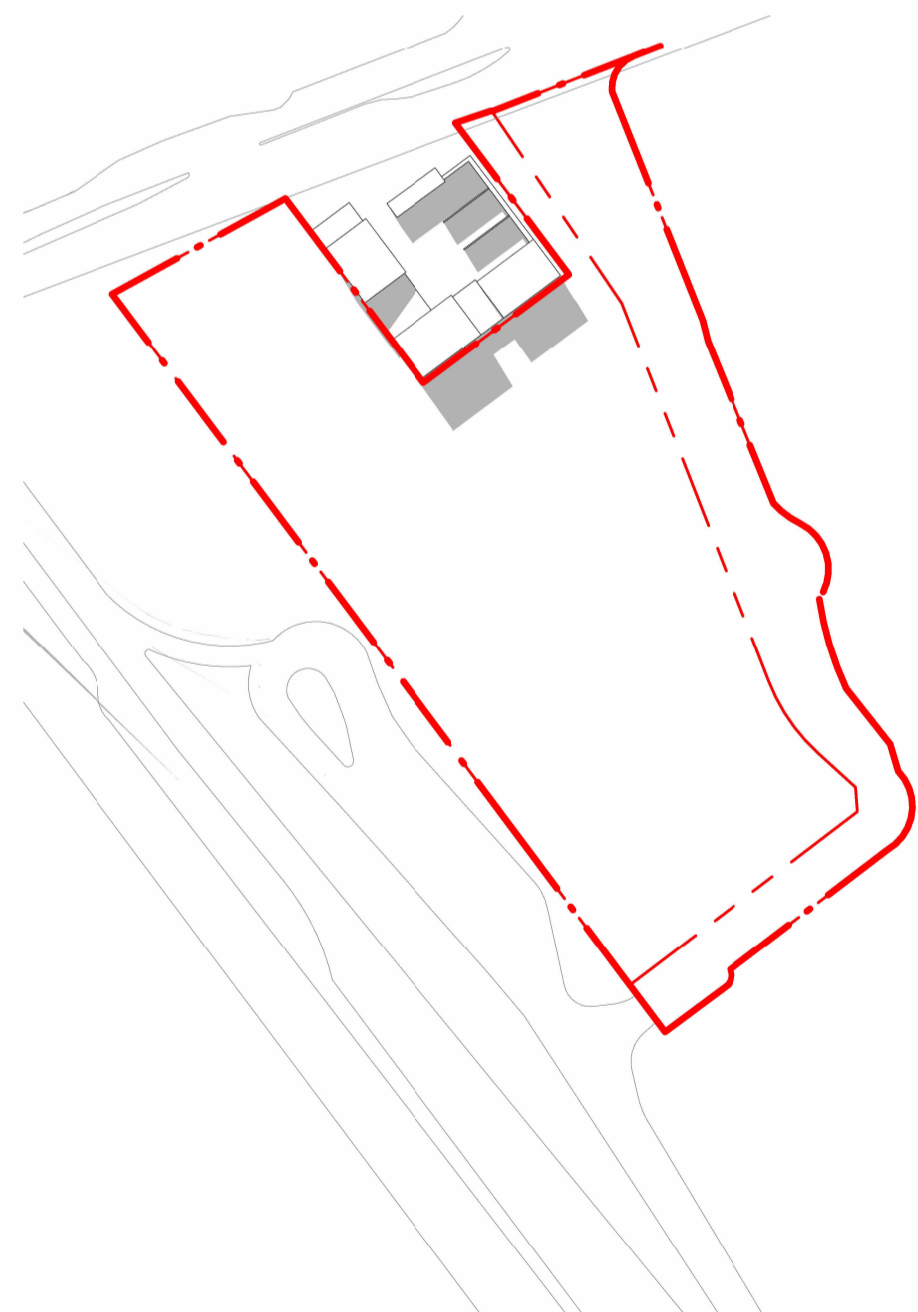
10 PROPOSED SHADOW DIAGRAM - 21 JUNE - 1PM
 1 : 2000



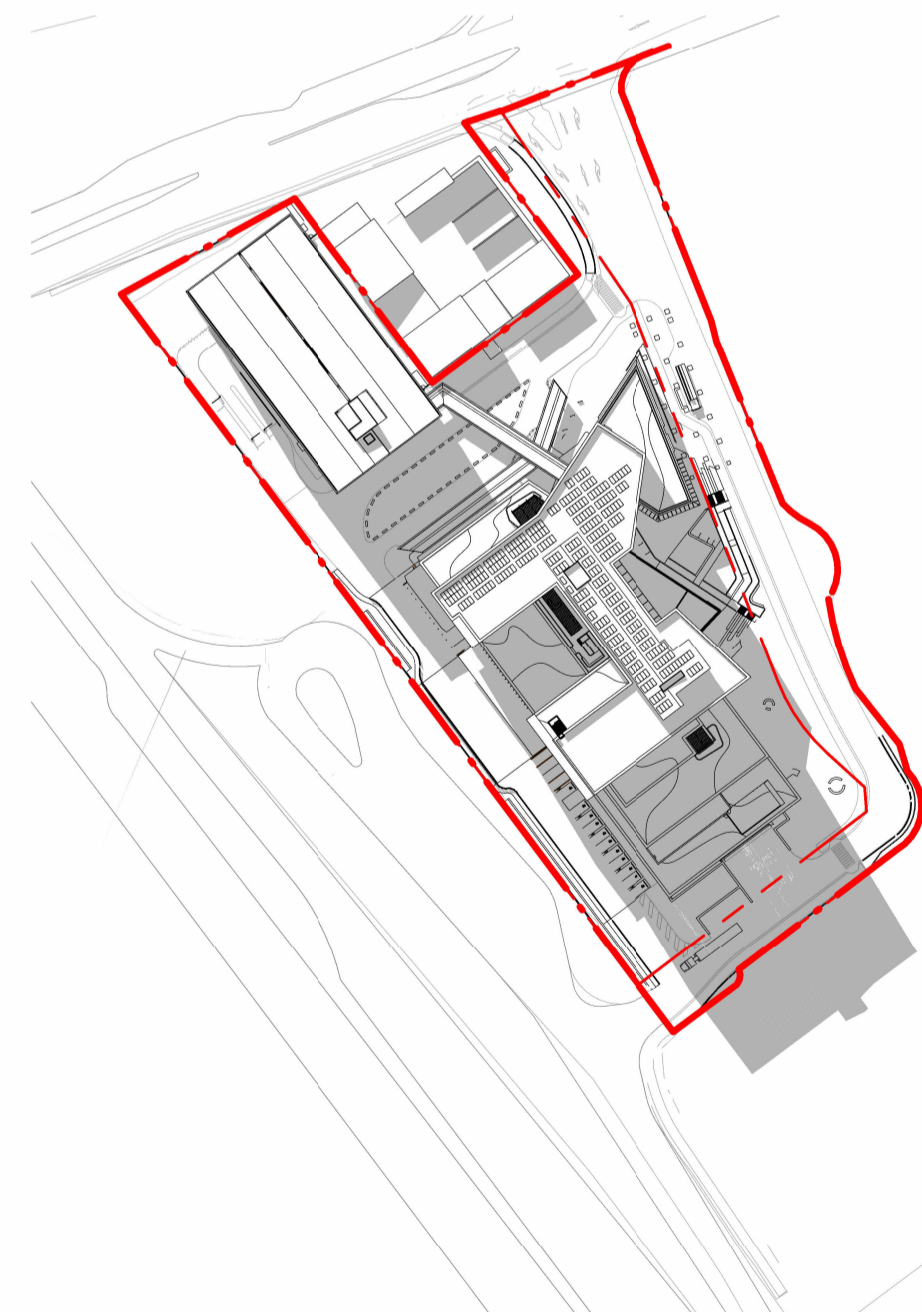
11 EXISTING SHADOW DIAGRAM - 21 JUNE - 2PM
 1 : 2000



12 PROPOSED SHADOW DIAGRAM - 21 JUNE - 2PM
 1 : 2000



13 EXISTING SHADOW DIAGRAM - 21 JUNE - 3PM
 1 : 2000



14 PROPOSED SHADOW DIAGRAM - 21 JUNE - 3PM
 1 : 2000

REV	DESCRIPTION OF CHANGE	DATE	CHECKED	ISSUED
A	SSDA - FOR REVIEW	09/09/24	HDR	
B	SSDA - DRAFT	18/10/24	HDR	
C	SSDA - RECORD SET	08/11/24	HDR	
D	SSDA - DRAFT	17/06/25	HDR	
E	SSDA	27/06/25	HDR	
F	SSDA	23/07/25	HDR	
G	SSDA	07/08/25	HDR	
H	SSDA	23/10/25	HDR	
I	SSDA	30/10/25	HDR	

DRAWING LEGEND

- HOSPITAL SITE BOUNDARY
- - - - HOSPITAL LOT BOUNDARY

CLIENT



PROJECT

**ROUSE HILL HOSPITAL
 CORNER OF COMMERCIAL AND
 WINDSOR RD, ROUSE HILL, NSW,
 2155, AUSTRALIA**

DRAWING TITLE

**SSDA - SHADOW DIAGRAMS
 SHEET 2**

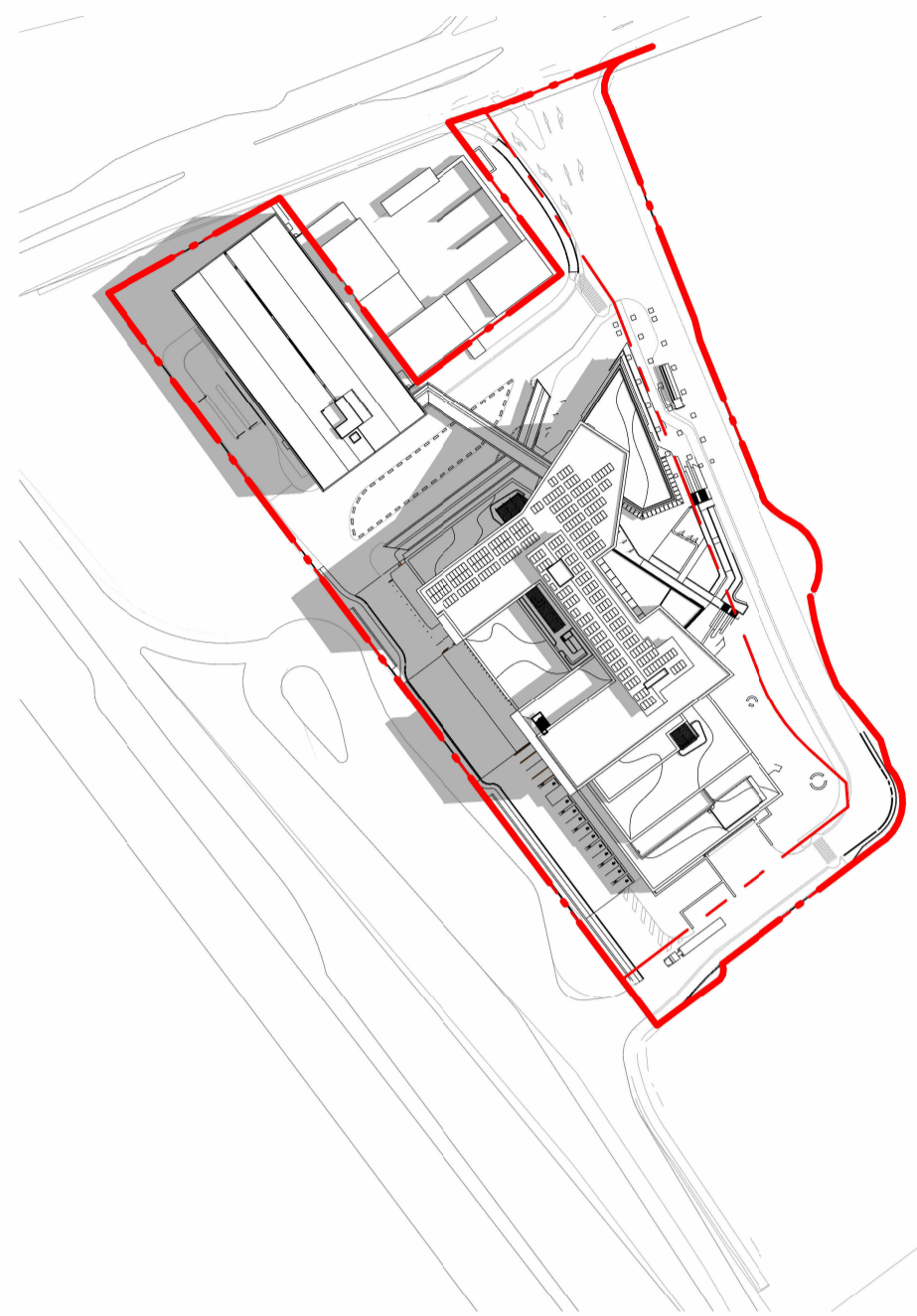
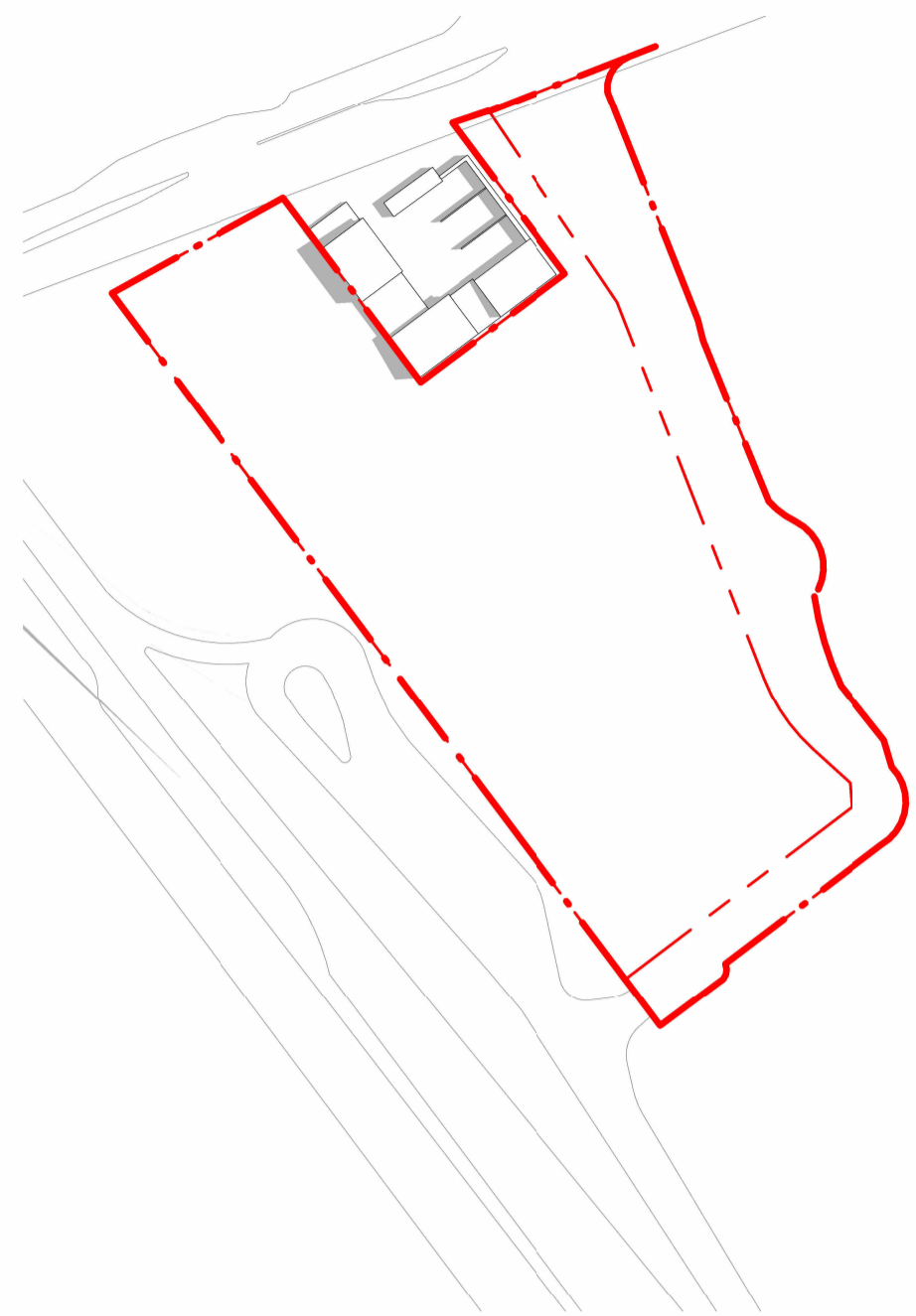
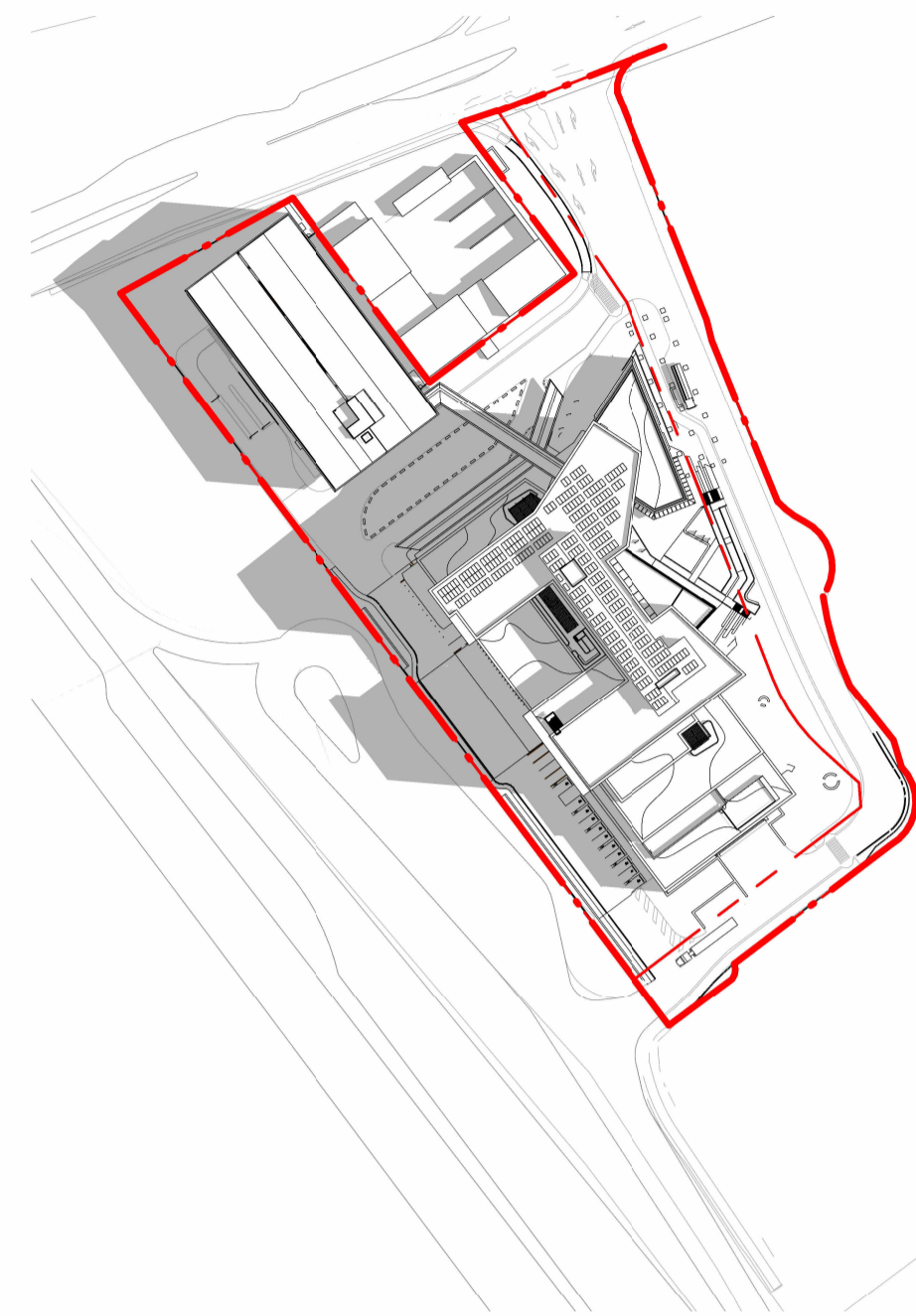
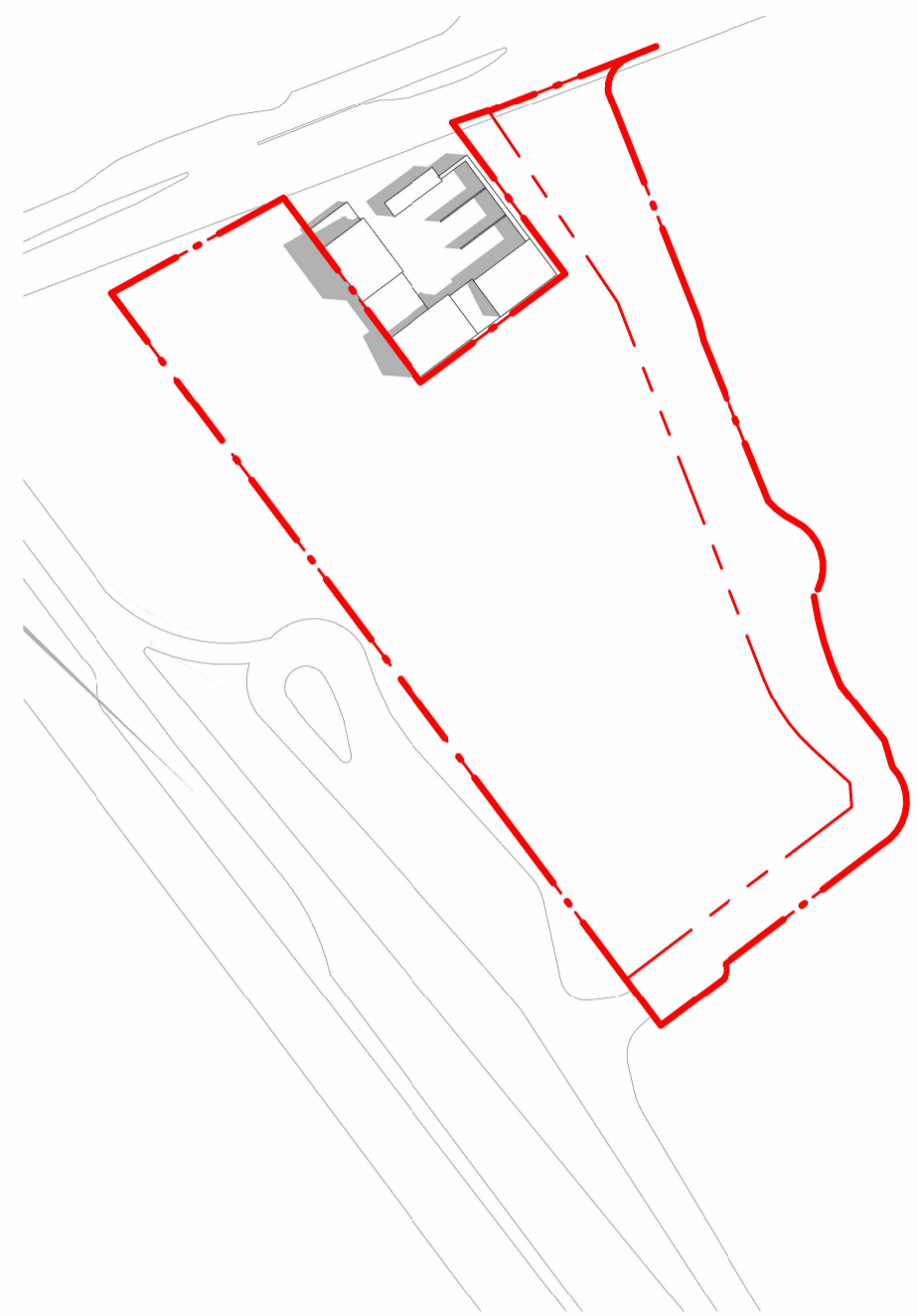
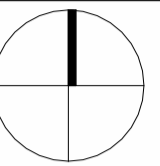
SCALE
 As indicated @ A1

PROJECT NUMBER
130486

DRAWING NUMBER
130486-HDR-AR-DWG-000022

ISSUE
I

PROJECT STATUS
FOR SSDA



1 EXISTING SHADOW DIAGRAM - 21 DECEMBER - 9AM
 1 : 2000

2 PROPOSED SHADOW DIAGRAM - 21 DECEMBER - 9AM
 1 : 2000

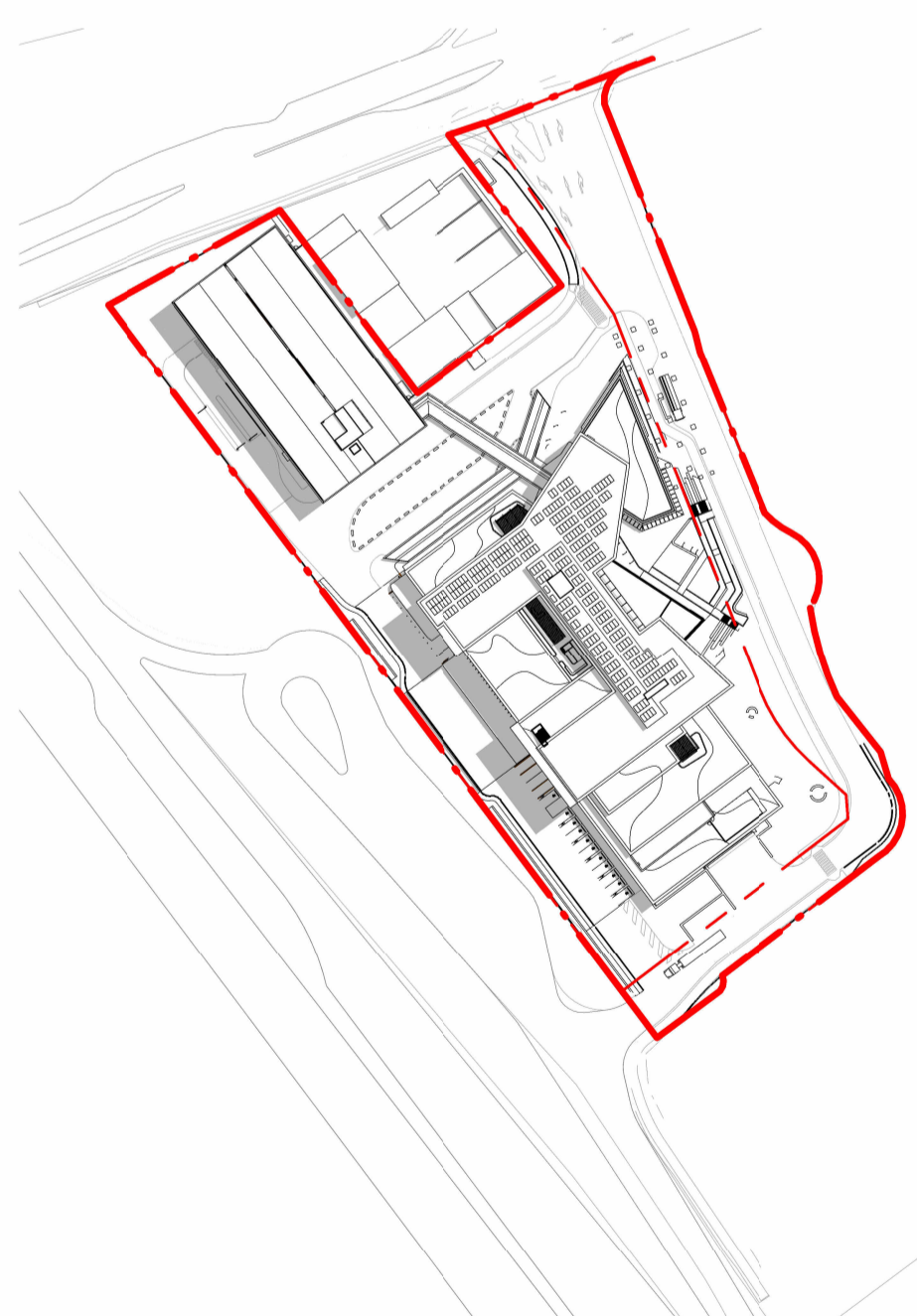
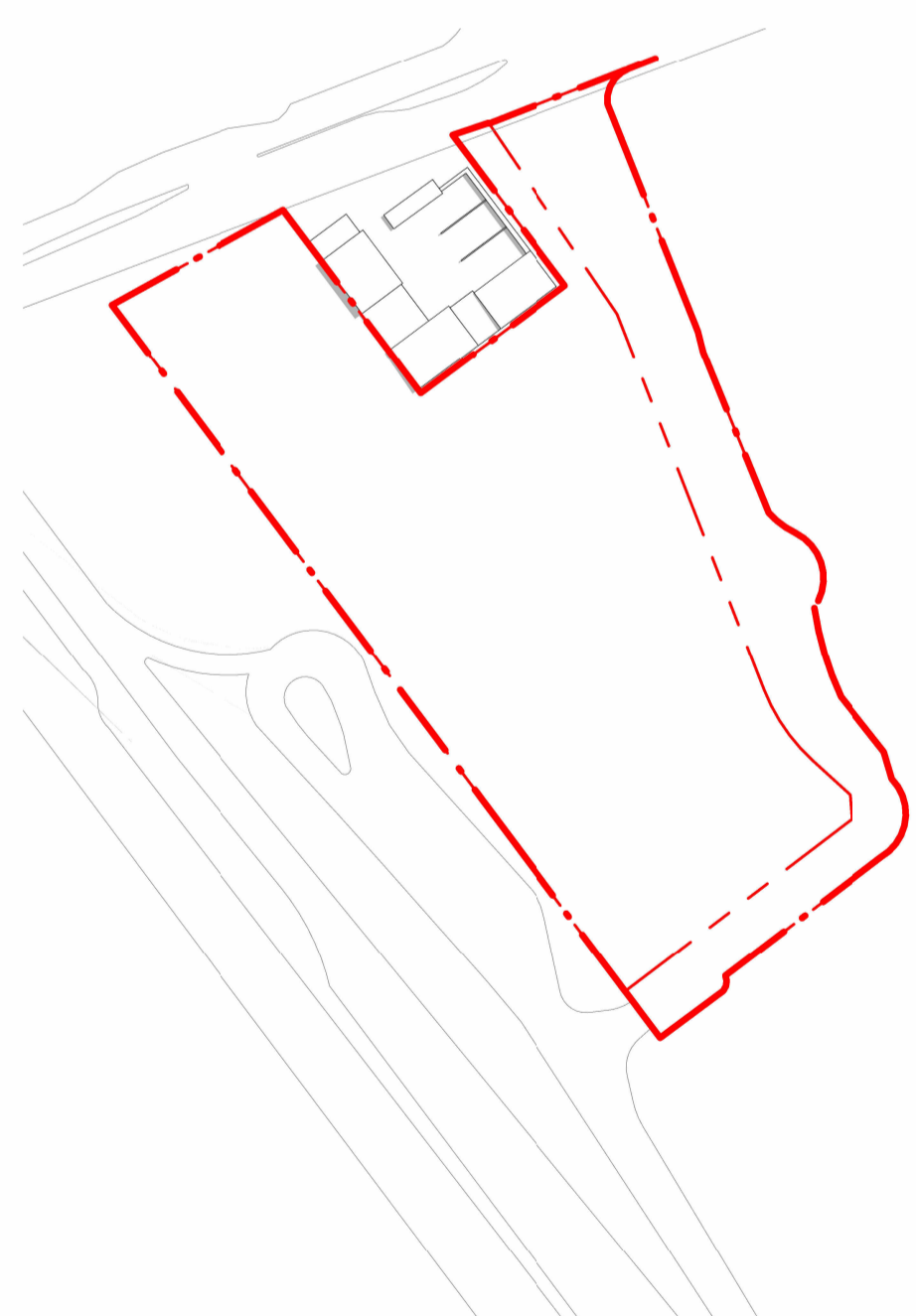
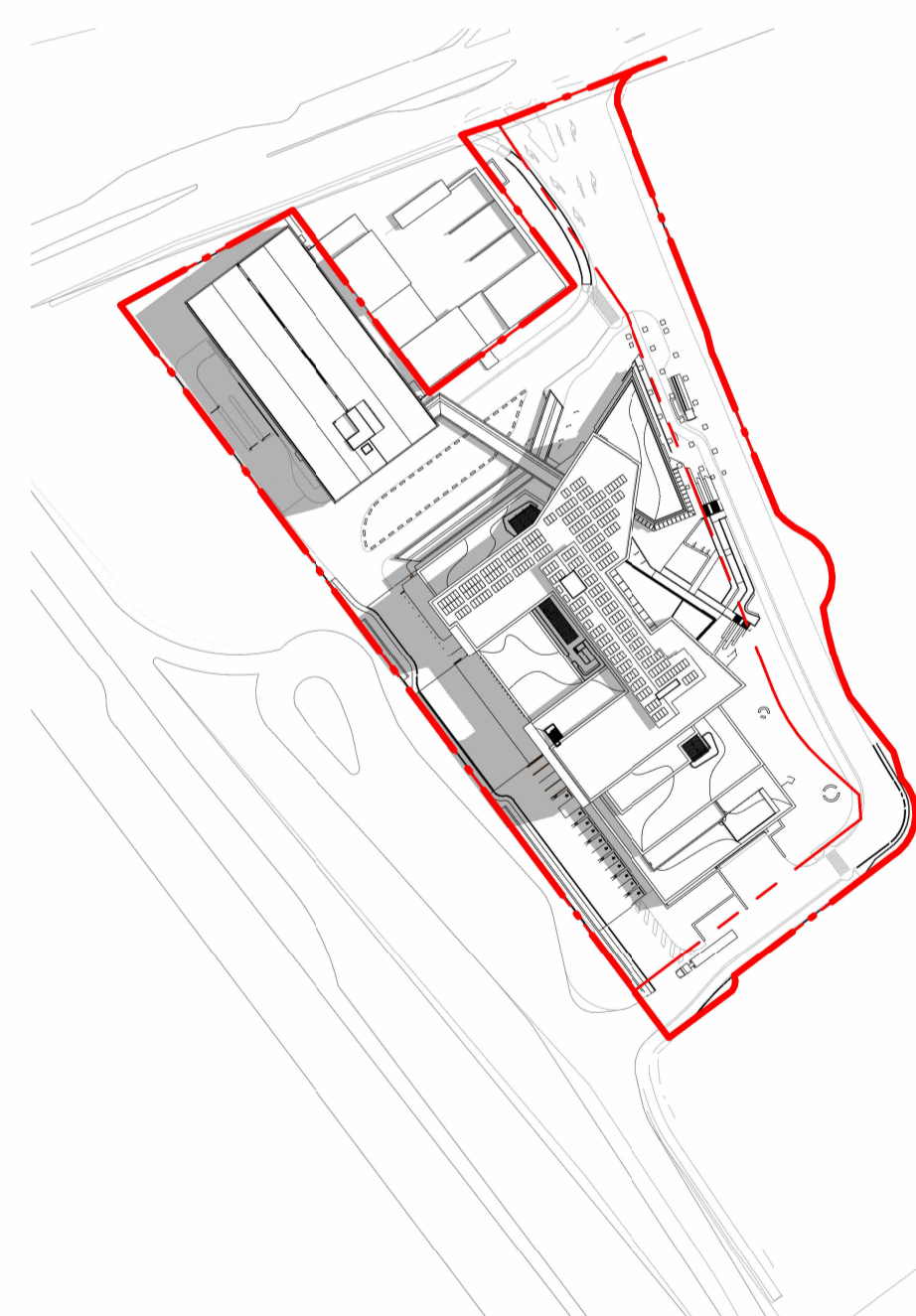
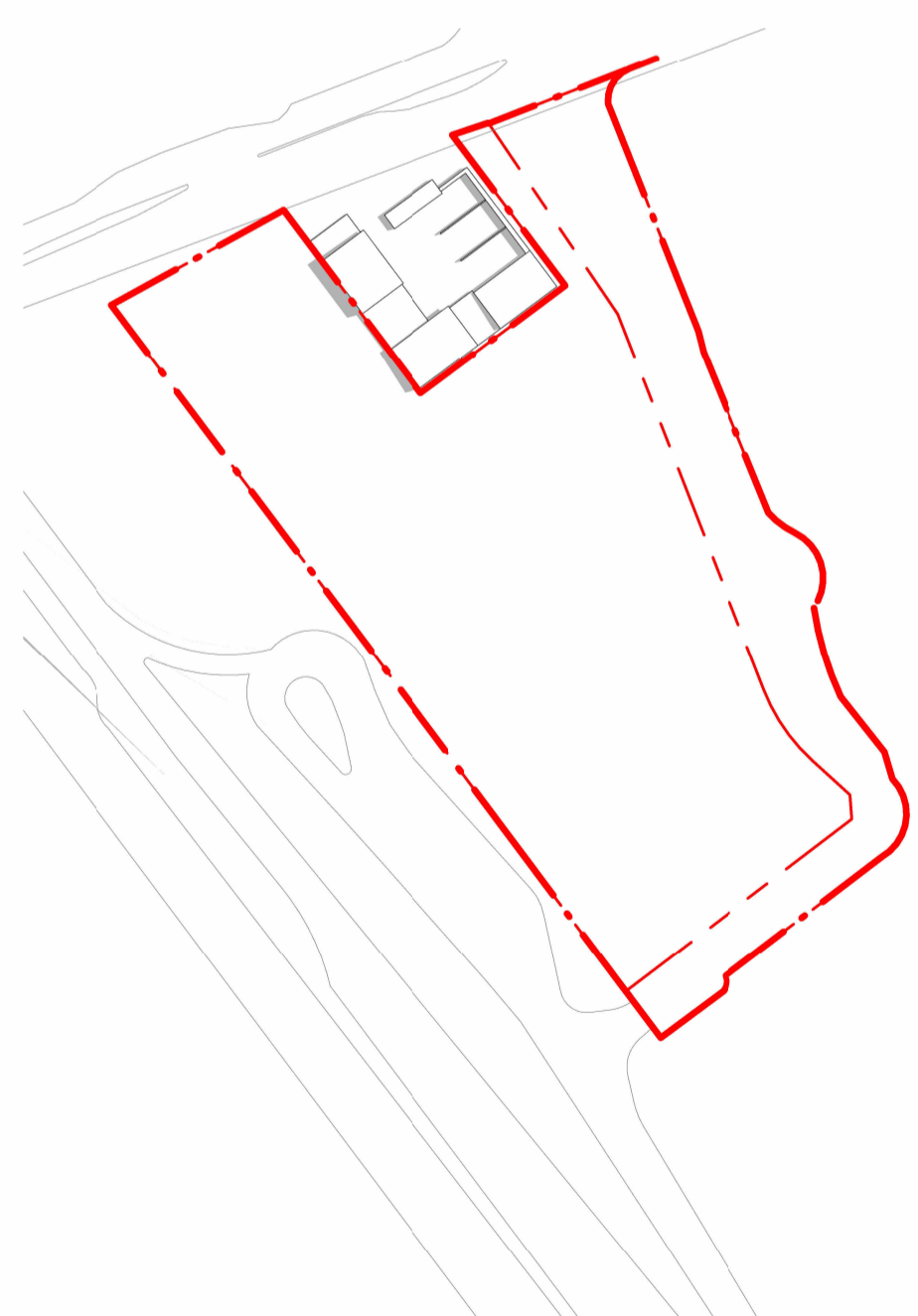
3 EXISTING SHADOW DIAGRAM - 21 DECEMBER - 10AM
 1 : 2000

4 PROPOSED SHADOW DIAGRAM - 21 DECEMBER - 10AM
 1 : 2000

REV	DESCRIPTION OF CHANGE	DATE	CHECKED	ISSUED
A	SSDA - FOR REVIEW	09/09/24	HDR	
B	SSDA - DRAFT	18/10/24	HDR	
C	SSDA - RECORD SET	08/11/24	HDR	
D	SSDA - DRAFT	17/06/25	HDR	
E	SSDA	27/06/25	HDR	
F	SSDA	23/07/25	HDR	
G	SSDA	07/08/25	HDR	
H	SSDA	23/10/25	HDR	
I	SSDA	30/10/25	HDR	

DRAWING LEGEND

- HOSPITAL SITE BOUNDARY
- HOSPITAL LOT BOUNDARY



5 EXISTING SHADOW DIAGRAM - 21 DECEMBER - 11AM
 1 : 2000

6 PROPOSED SHADOW DIAGRAM - 21 DECEMBER - 11AM
 1 : 2000

7 EXISTING SHADOW DIAGRAM - 21 DECEMBER - 12PM
 1 : 2000

8 PROPOSED SHADOW DIAGRAM - 21 DECEMBER - 12PM
 1 : 2000

CLIENT

Health Infrastructure, NSW
 Level 6, 1 Reserve Road
 21 Liverpool NSW 2155
 T +61 2 99782402
 www.health.nsw.gov.au

PROJECT

ROUSE HILL HOSPITAL
 CORNER OF COMMERCIAL AND
 WINDSOR RD, ROUSE HILL, NSW,
 2155, AUSTRALIA

DRAWING TITLE

SSDA - SHADOW DIAGRAMS
 SHEET 3

SCALE

As indicated @ A1

DRAWING NUMBER
130486-HDR-AR-DWG-000023

PROJECT NUMBER

130486

ISSUE

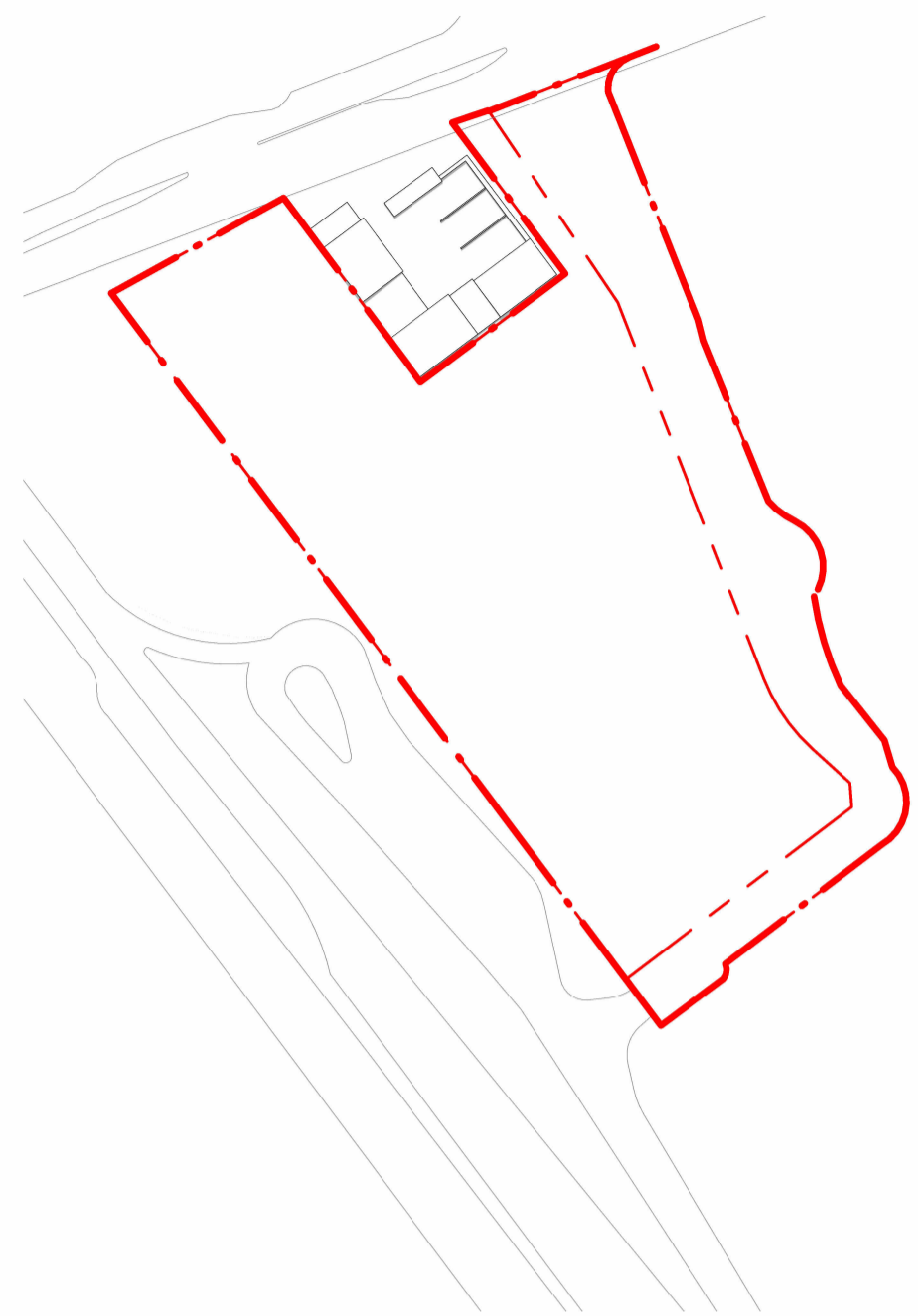
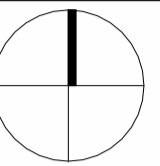
I

PROJECT STATUS

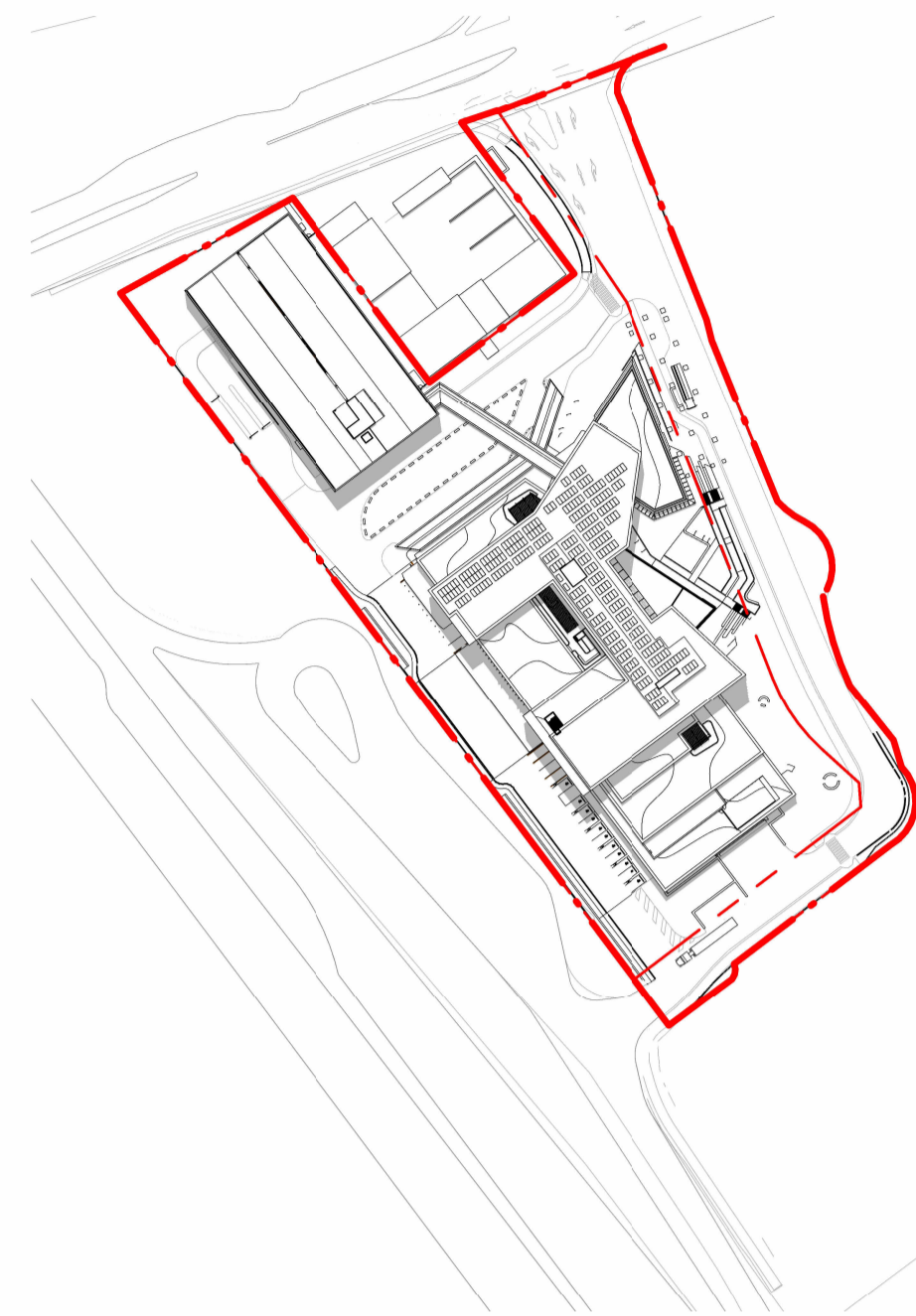
FOR SSDA

NORTH POINT

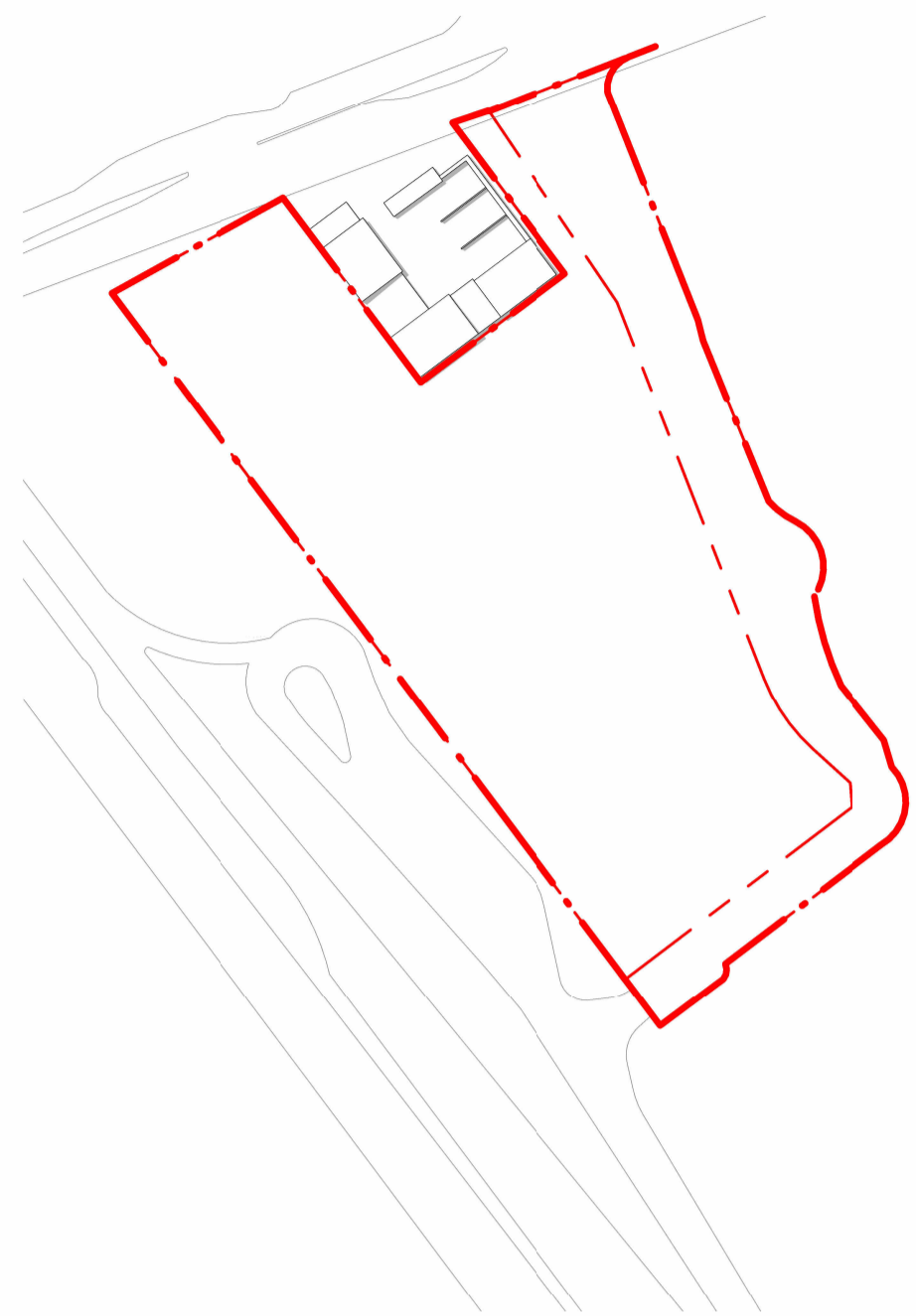
0 10000 40000 80000
 1:2000mm



9 EXISTING SHADOW DIAGRAM - 21 DECEMBER - 1PM
 1 : 2000



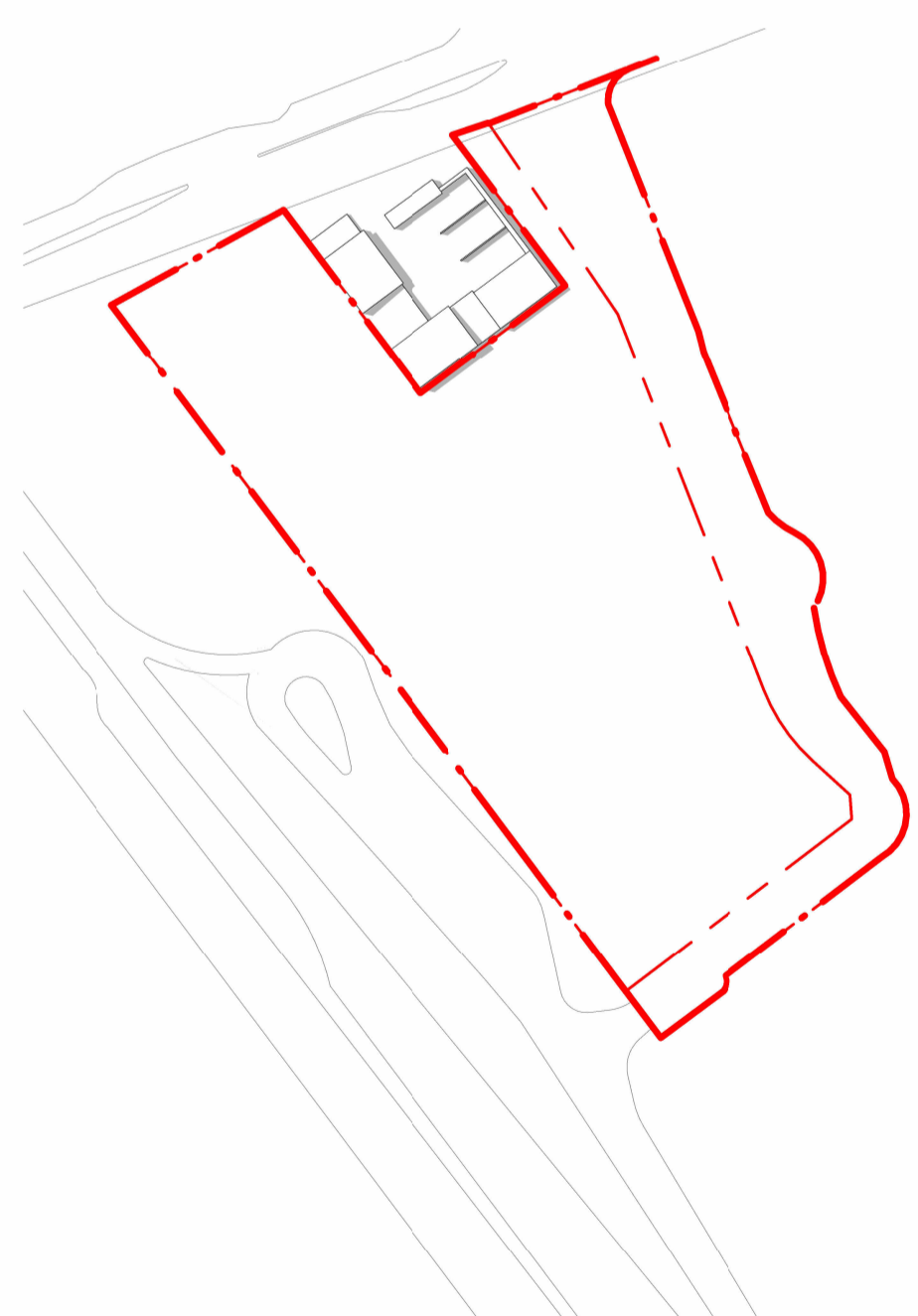
10 PROPOSED SHADOW DIAGRAM - 21 DECEMBER - 1PM
 1 : 2000



11 EXISTING SHADOW DIAGRAM - 21 DECEMBER - 2PM
 1 : 2000



12 PROPOSED SHADOW DIAGRAM - 21 DECEMBER - 2PM
 1 : 2000



13 EXISTING SHADOW DIAGRAM - 21 DECEMBER - 3PM
 1 : 2000



14 PROPOSED SHADOW DIAGRAM - 21 DECEMBER - 3PM
 1 : 2000

REV	DESCRIPTION OF CHANGE	DATE	CHECKED	ISSUED
A	SSDA - FOR REVIEW	09/09/24	HDR	
B	SSDA - DRAFT	18/10/24	HDR	
C	SSDA - RECORD SET	08/11/24	HDR	
D	SSDA - DRAFT	17/06/25	HDR	
E	SSDA	27/06/25	HDR	
F	SSDA	23/07/25	HDR	
G	SSDA	07/08/25	HDR	
H	SSDA	23/10/25	HDR	
I	SSDA	30/10/25	HDR	

DRAWING LEGEND

- HOSPITAL SITE BOUNDARY
- - - HOSPITAL LOT BOUNDARY

CLIENT

Health Infrastructure, NSW
 Level 6, 1 Reserve Road
 21 Leveque, NSW 2155
 T +61 2 99782402
 www.health.nsw.gov.au

PROJECT

**ROUSE HILL HOSPITAL
 CORNER OF COMMERCIAL AND
 WINDSOR RD, ROUSE HILL, NSW,
 2155, AUSTRALIA**

DRAWING TITLE

**SSDA - SHADOW DIAGRAMS
 SHEET 4**

SCALE

As indicated @ A1

DRAWING NUMBER

130486-HDR-AR-DWG-000024

PROJECT STATUS

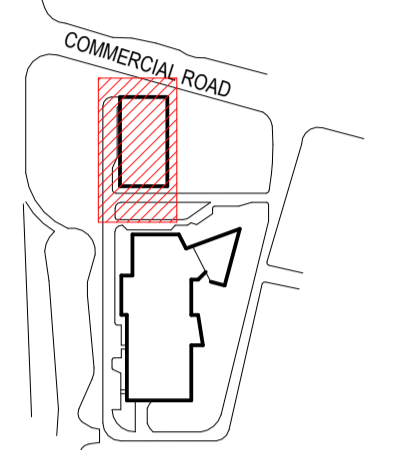
FOR SSDA

PROJECT NUMBER

130486

ISSUE

I



REV	DESCRIPTION OF CHANGE	DATE	CHECKED	ISSUED
A	SSDA - FOR REVIEW	09/09/24	HDR	
B	SSDA - DRAFT	18/10/24	HDR	
C	SSDA - RECORD SET	08/11/24	HDR	
D	SSDA - DRAFT	17/06/25	HDR	
E	SSDA	27/06/25	HDR	
F	SSDA	23/07/25	HDR	
G	SSDA	07/08/25	HDR	
H	SSDA	30/10/25	HDR	

DRAWING LEGEND

- HOSPITAL SITE BOUNDARY
- PROPOSED EASEMENT ZONE FOR HIGH VOLTAGE CABLES

NOTE:

- PRELIMINARY DRAWINGS ONLY. SUBJECT TO FURTHER DESIGN DEVELOPMENT.
- DRAWINGS ARE SUBJECT TO BCA CONSULTANT REVIEW.
- BUILT FORM (LAYOUT, HEIGHT, BULK, SCALE, SETBACKS, INTERFACE), FACADE DESIGN, ARTICULATION, ROOF DESIGN, MATERIALS, LANDSCAPE DESIGN, FINISHES AND COLOURS TO BE FURTHER DEVELOPED AND COORDINATED THROUGH SCHEMATIC DESIGN PHASE.

CLIENT



PROJECT

**ROUSE HILL HOSPITAL
 CORNER OF COMMERCIAL AND
 WINDSOR RD, ROUSE HILL, NSW
 2155 AUSTRALIA**

DRAWING TITLE

**SSDA - CARPARK GENERAL
 ARRANGEMENT PLANS SHEET 1**

SCALE

As indicated @ A1

DRAWING NUMBER

130486-HDR-AR-DWG-010000

FOR SSDA

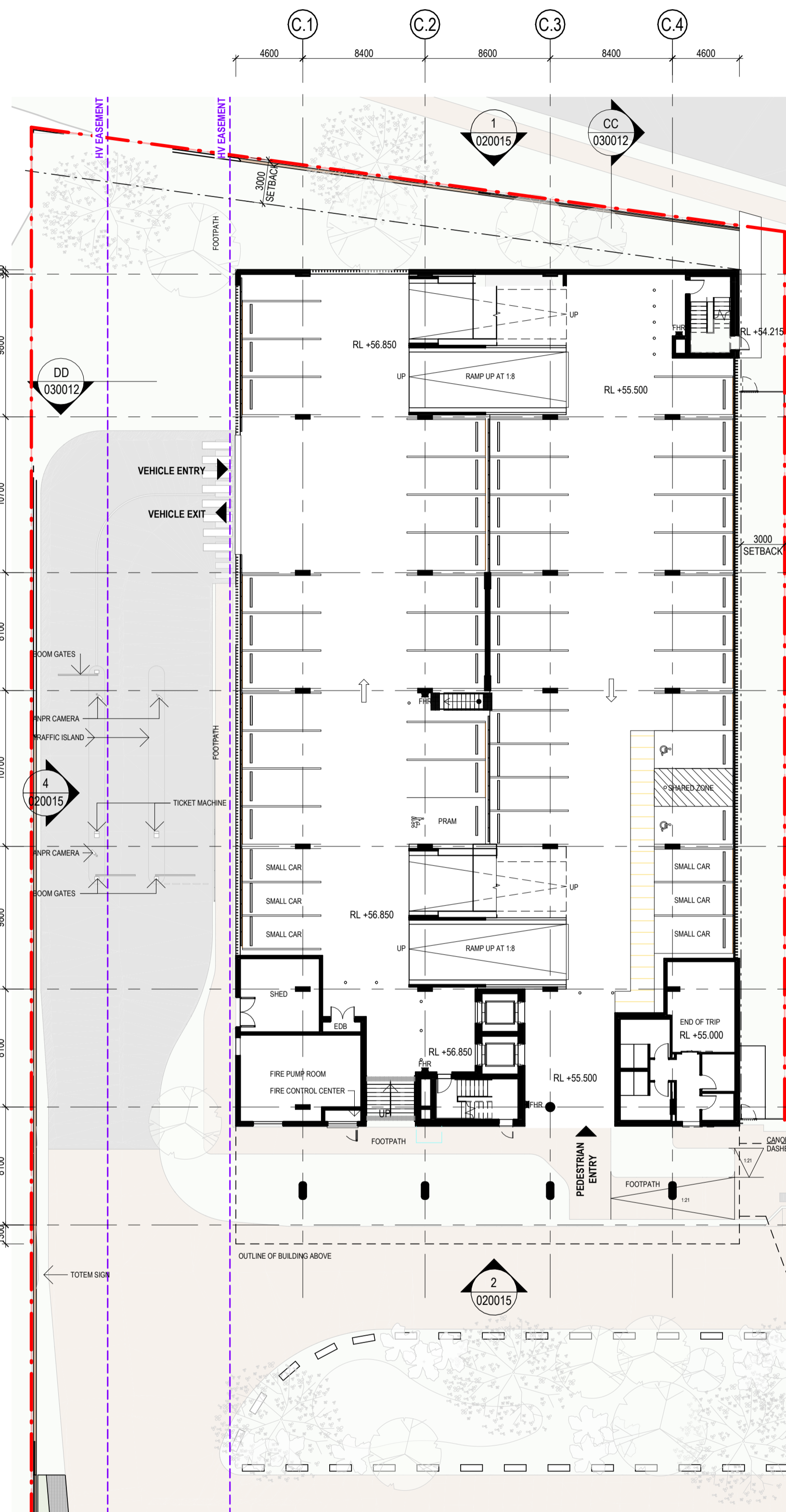
**SIGN - NOT FOR
 CONSTRUCTION**

PROJECT NUMBER

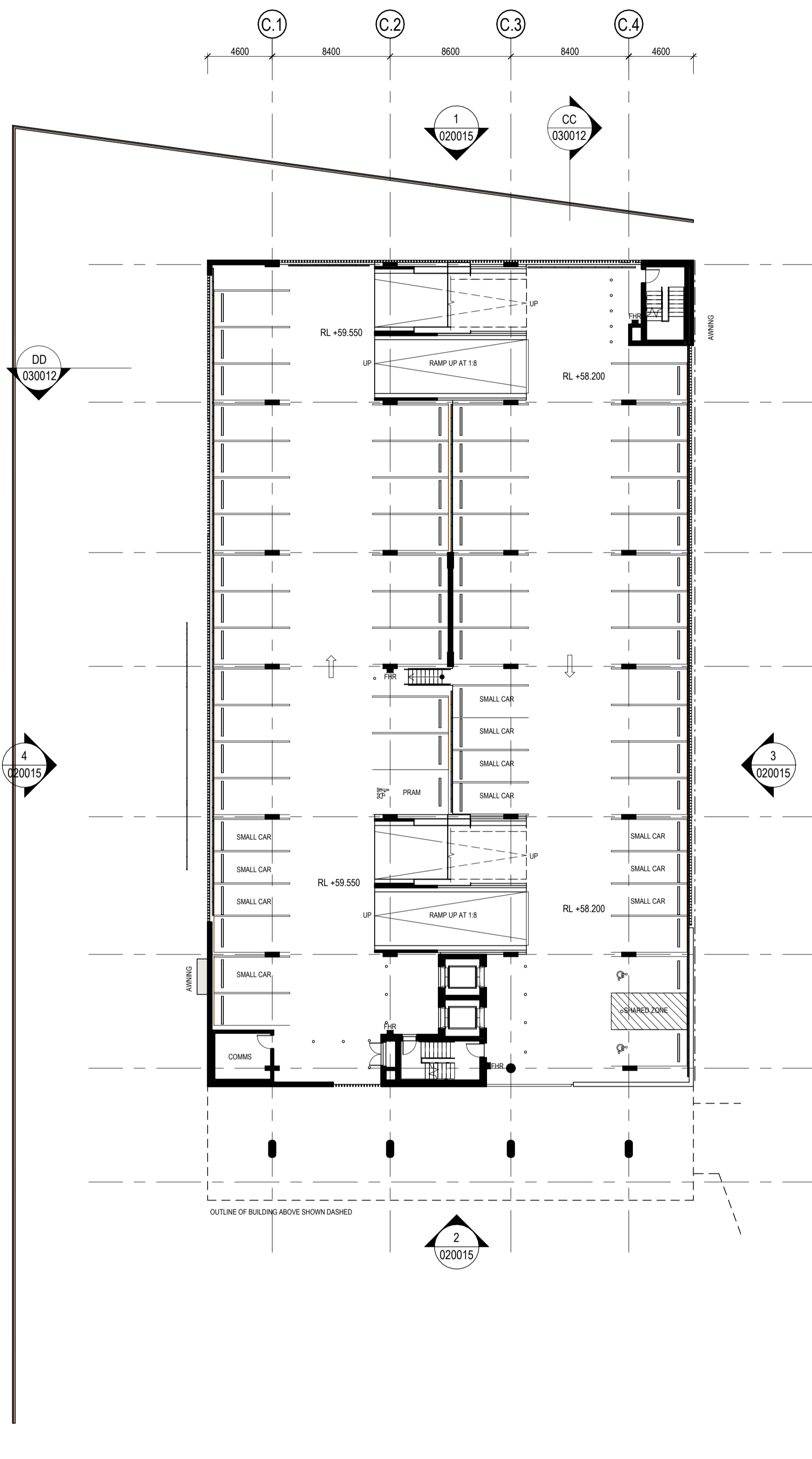
130486

ISSUE

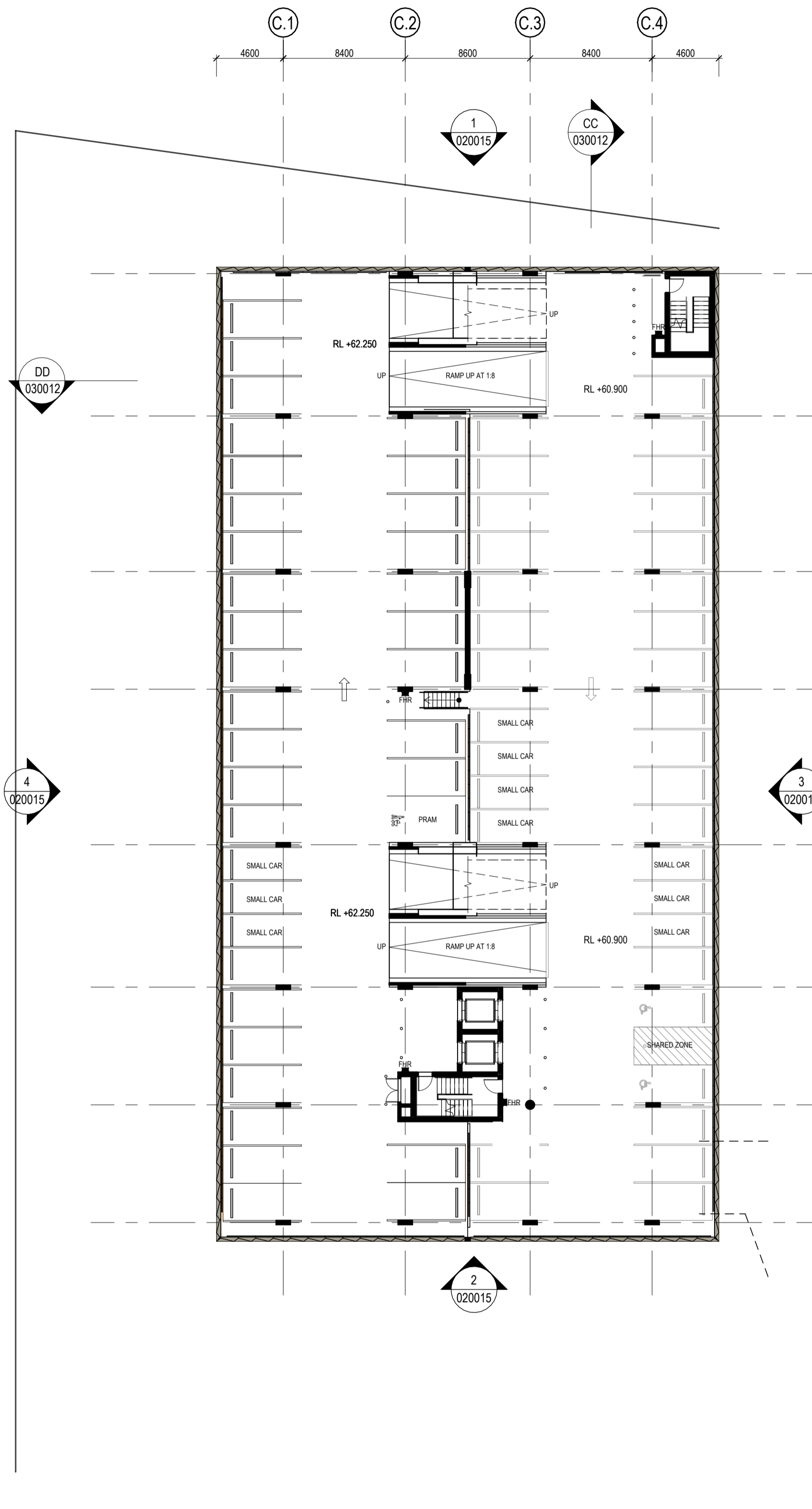
H



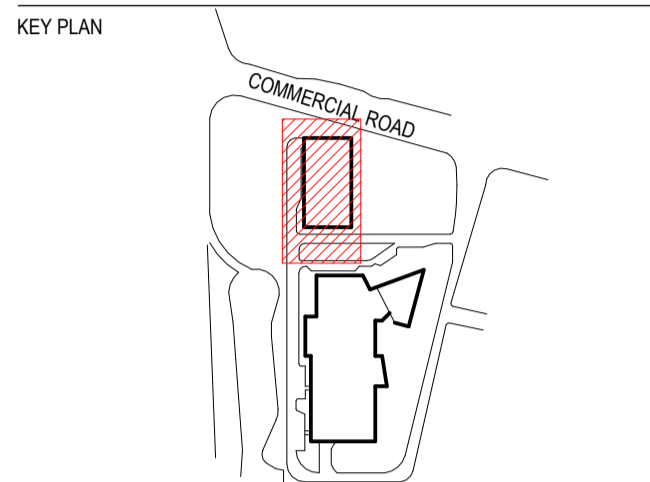
1 CARPARK LEVEL 00 GA PLAN
 1:250



2 CARPARK LEVEL 01 GA PLAN
 1:250



3 CARPARK LEVEL 02 GA PLAN
 1:250



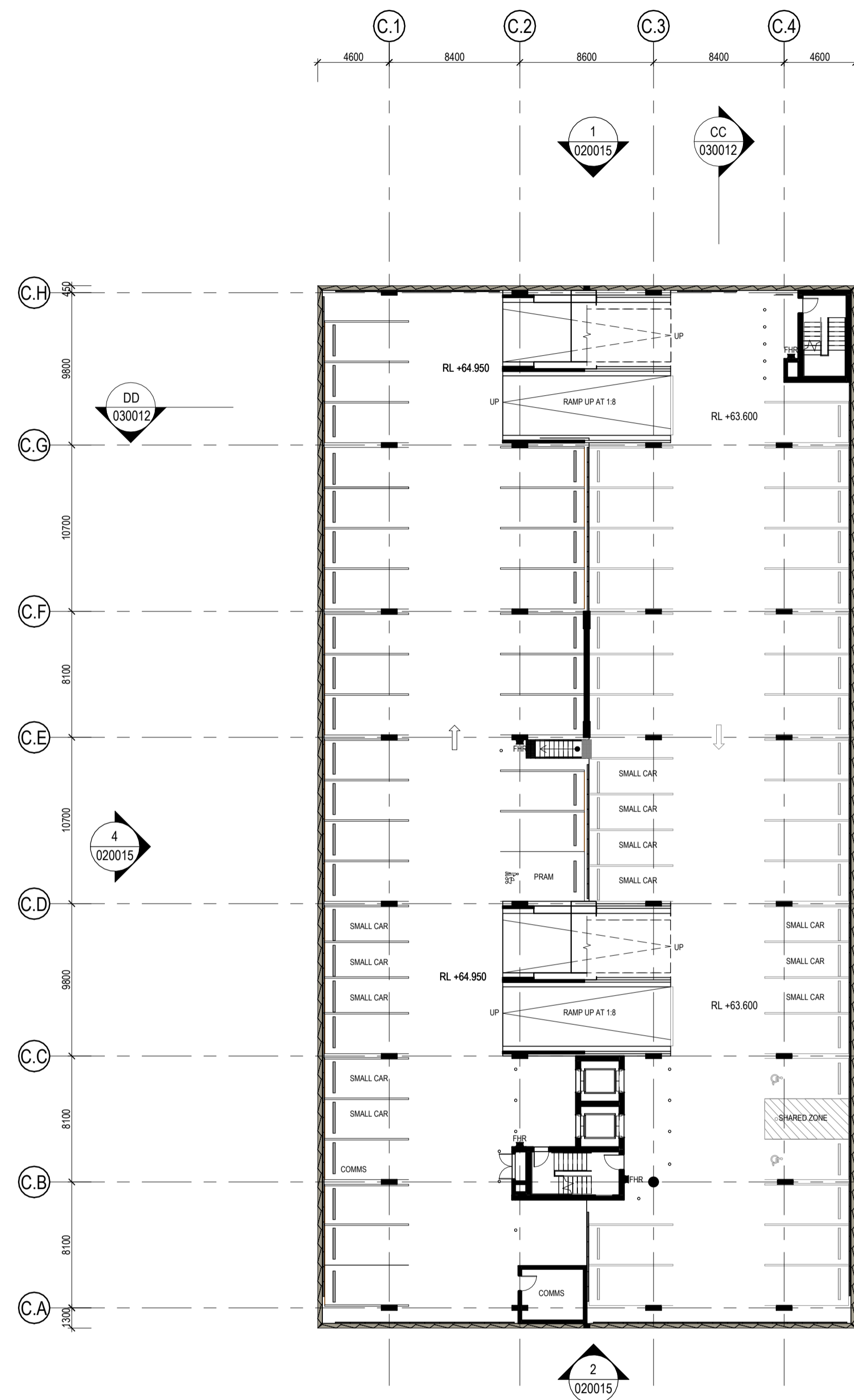
REV	DESCRIPTION OF CHANGE	DATE	CHECKED	ISSUED
A	SSDA - FOR REVIEW	09/09/24	HDR	
B	SSDA - DRAFT	18/10/24	HDR	
C	SSDA - RECORD SET	08/11/24	HDR	
D	SSDA - DRAFT	17/06/25	HDR	
E	SSDA	27/06/25	HDR	
F	SSDA	23/07/25	HDR	
G	SSDA	07/08/25	HDR	
H	SSDA	30/10/25	HDR	

DRAWING LEGEND

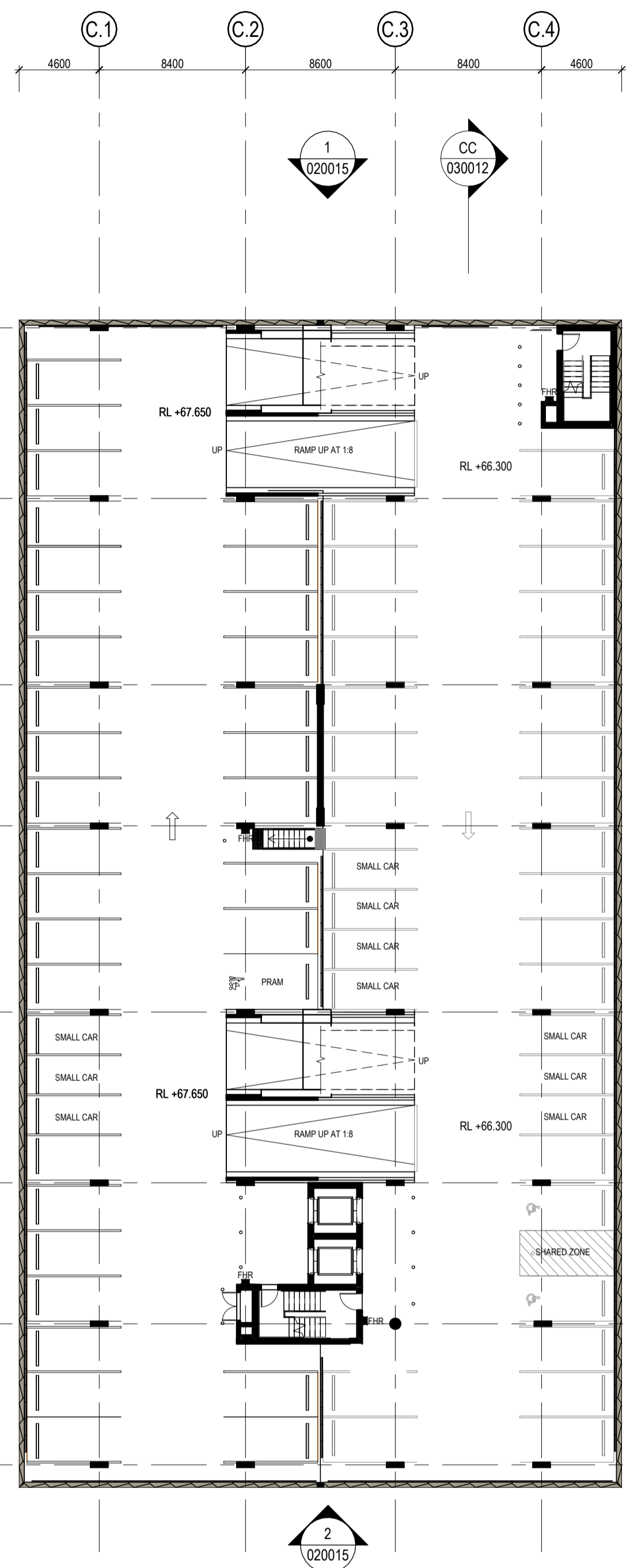
--- HOSPITAL SITE BOUNDARY

NOTE:

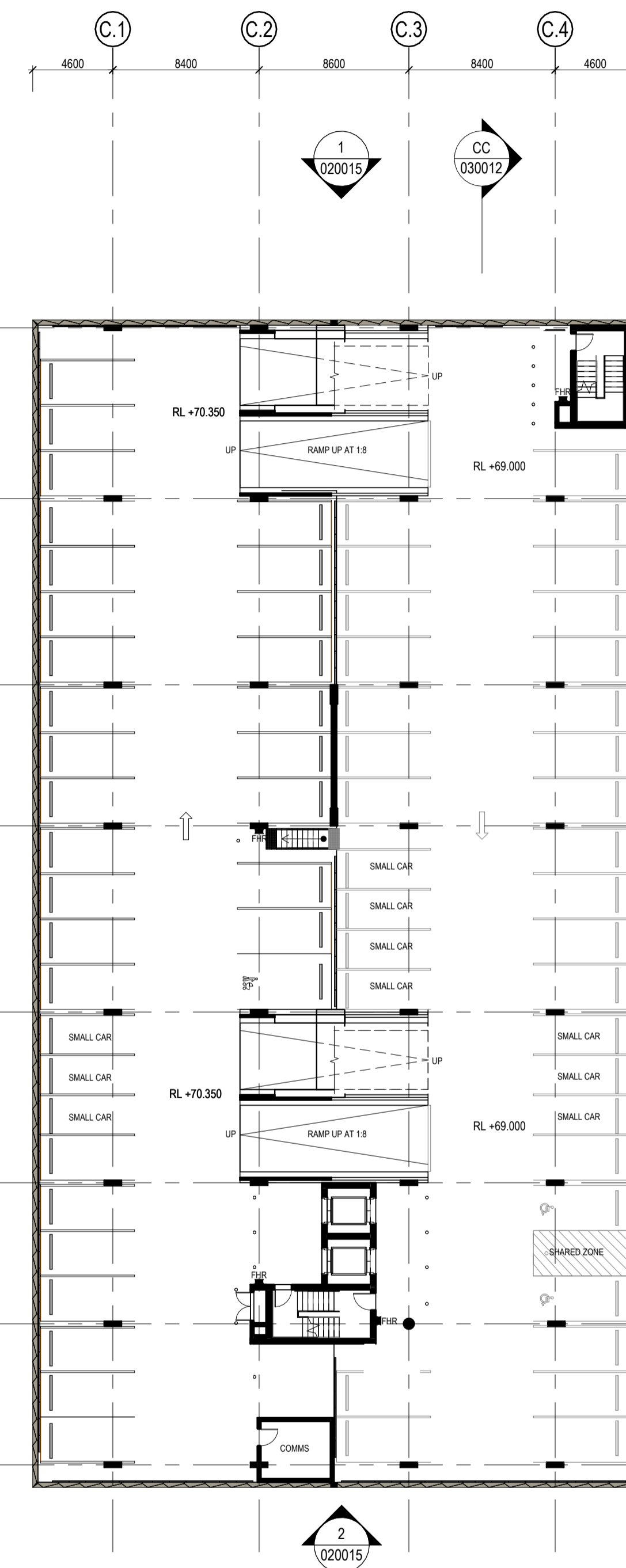
- PRELIMINARY DRAWINGS ONLY. SUBJECT TO FURTHER DESIGN DEVELOPMENT.
- DRAWINGS ARE SUBJECT TO BCA CONSULTANT REVIEW.
- BUILT FORM (LAYOUT, HEIGHT, BULK, SCALE, SETBACKS, INTERFACE), FACADE DESIGN, ARTICULATION, ROOF DESIGN, MATERIALS, LANDSCAPE DESIGN, FINISHES AND COLOURS TO BE FURTHER DEVELOPED AND COORDINATED THROUGH SCHEMATIC DESIGN PHASE.



1 CARPARK LEVEL 03 GA PLAN
 1:250



2 CARPARK LEVEL 04 GA PLAN
 1:250



3 CARPARK LEVEL 05 GA PLAN
 1:250

CLIENT



PROJECT

**ROUSE HILL HOSPITAL
 CORNER OF COMMERCIAL AND
 WINDSOR RD, ROUSE HILL, NSW
 2155 AUSTRALIA**

DRAWING TITLE

**SSDA - CARPARK GENERAL
 ARRANGEMENT PLANS SHEET 2**

SCALE

As indicated @ A1

DRAWING NUMBER

130486-HDR-AR-DWG-010001

PROJECT STATUS

**FOR SSDA SIGN - NOT FOR
 CONSTRUCTION**

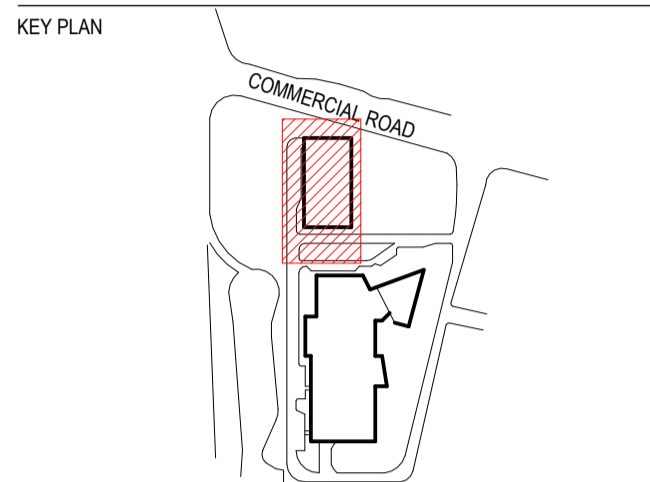
PROJECT NUMBER

130486

ISSUE

H

Autodesk/Docu/130486-HDR-AR-DWG-010001 | Rouse Hill Hospital/2024/130486-HDR-AR-DWG-010001



REV	DESCRIPTION OF CHANGE	DATE	CHECKED	ISSUED
A	SSDA - FOR REVIEW	09/09/24	HDR	
B	SSDA - DRAFT	18/10/24	HDR	
C	SSDA - RECORD SET	08/11/24	HDR	
D	SSDA - DRAFT	17/06/25	HDR	
E	SSDA	27/06/25	HDR	
F	SSDA	23/07/25	HDR	
G	SSDA	07/08/25	HDR	
H	SSDA	30/10/25	HDR	

DRAWING LEGEND

--- HOSPITAL SITE BOUNDARY

NOTE:

- PRELIMINARY DRAWINGS ONLY. SUBJECT TO FURTHER DESIGN DEVELOPMENT.
- DRAWINGS ARE SUBJECT TO BCA CONSULTANT REVIEW.
- BUILT FORM (LAYOUT, HEIGHT, BULK, SCALE, SETBACKS, INTERFACE), FACADE DESIGN, ARTICULATION, ROOF DESIGN, MATERIALS, LANDSCAPE DESIGN, FINISHES AND COLOURS TO BE FURTHER DEVELOPED AND COORDINATED THROUGH SCHEMATIC DESIGN PHASE.

CLIENT



PROJECT

**ROUSE HILL HOSPITAL
 CORNER OF COMMERCIAL AND
 WINDSOR RD, ROUSE HILL, NSW
 2155 AUSTRALIA**

DRAWING TITLE

**SSDA - CARPARK GENERAL
 ARRANGEMENT PLANS SHEET 3**

SCALE

As indicated @ A1

DRAWING NUMBER

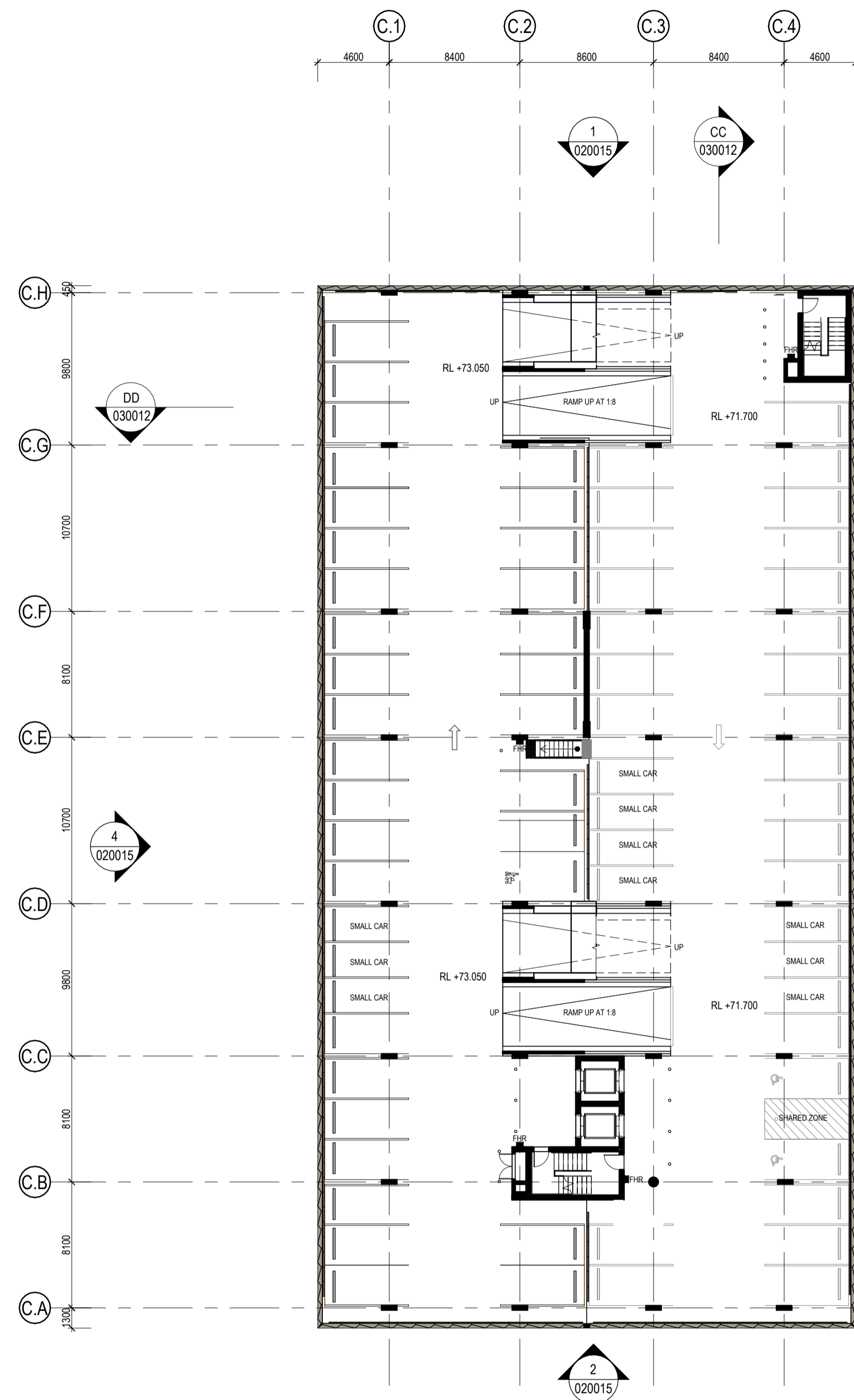
130486-HDR-AR-DWG-010002

PROJECT STATUS

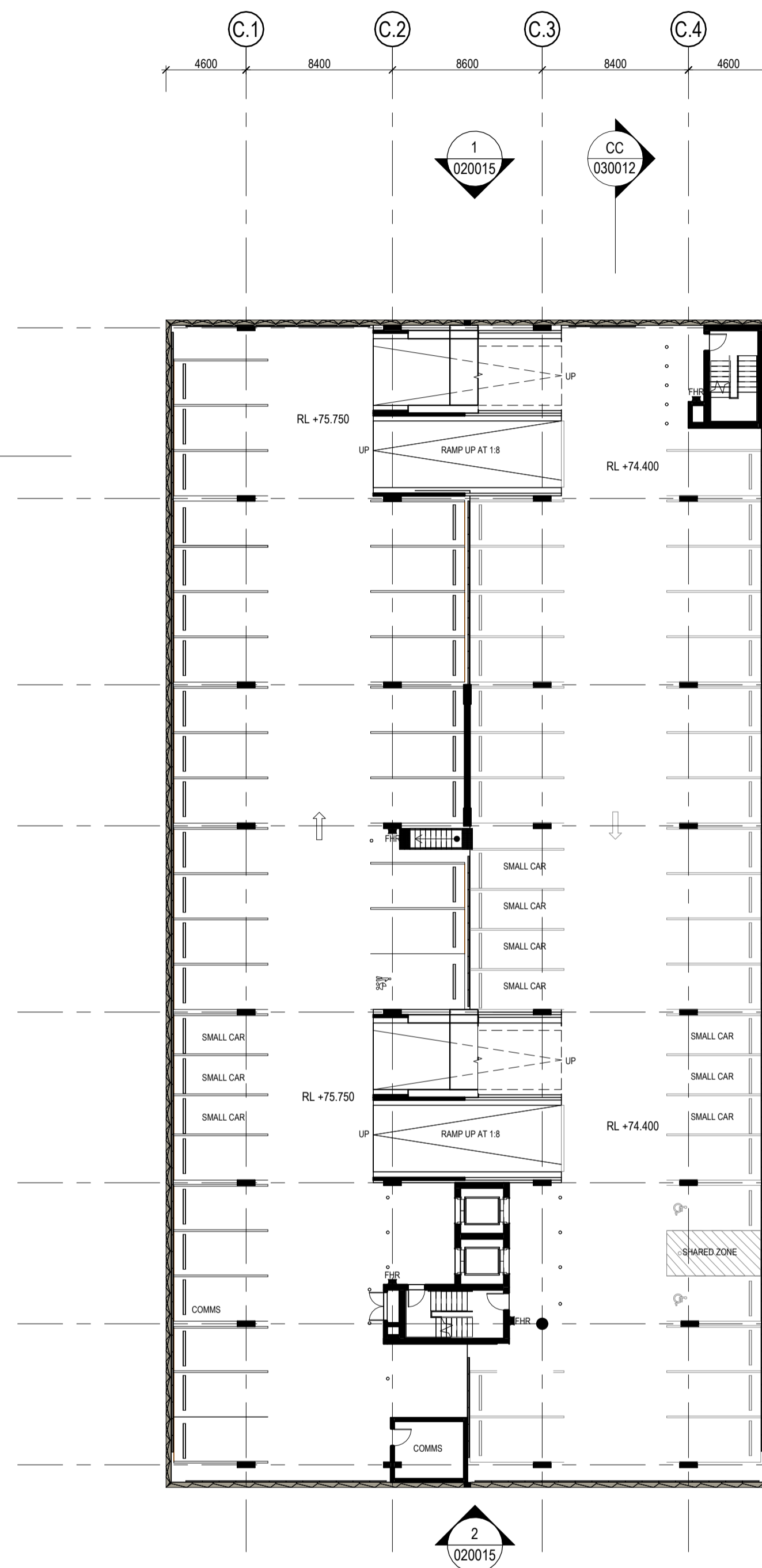
**FOR SSDA SIGN - NOT FOR
 CONSTRUCTION**

PROJECT NUMBER
130486

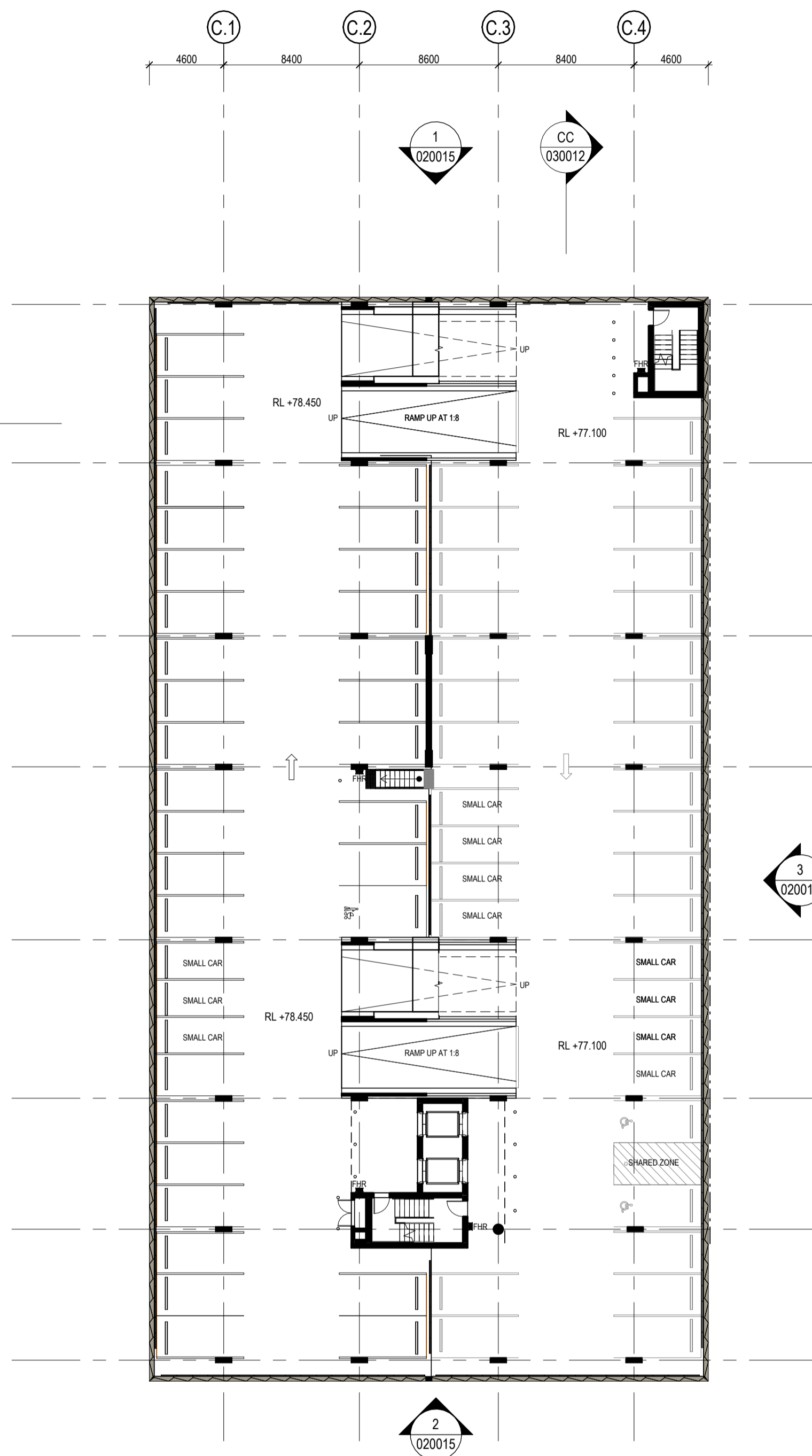
ISSUE
H



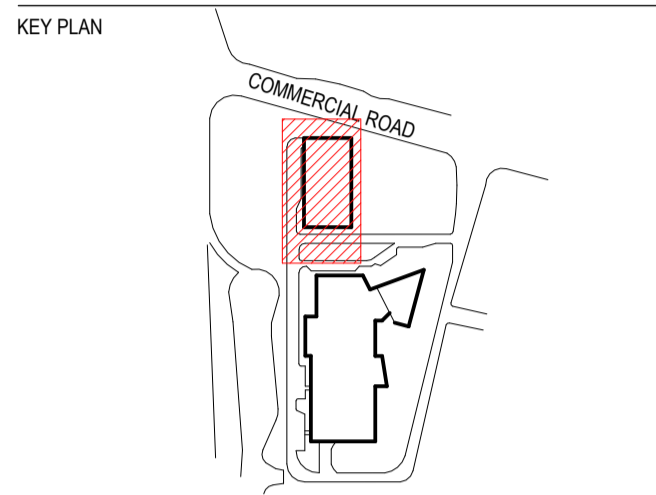
1 CARPARK LEVEL 06 GA PLAN
 1: 250



2 CARPARK LEVEL 07 GA PLAN
 1: 250



3 CARPARK LEVEL 08 GA PLAN
 1: 250

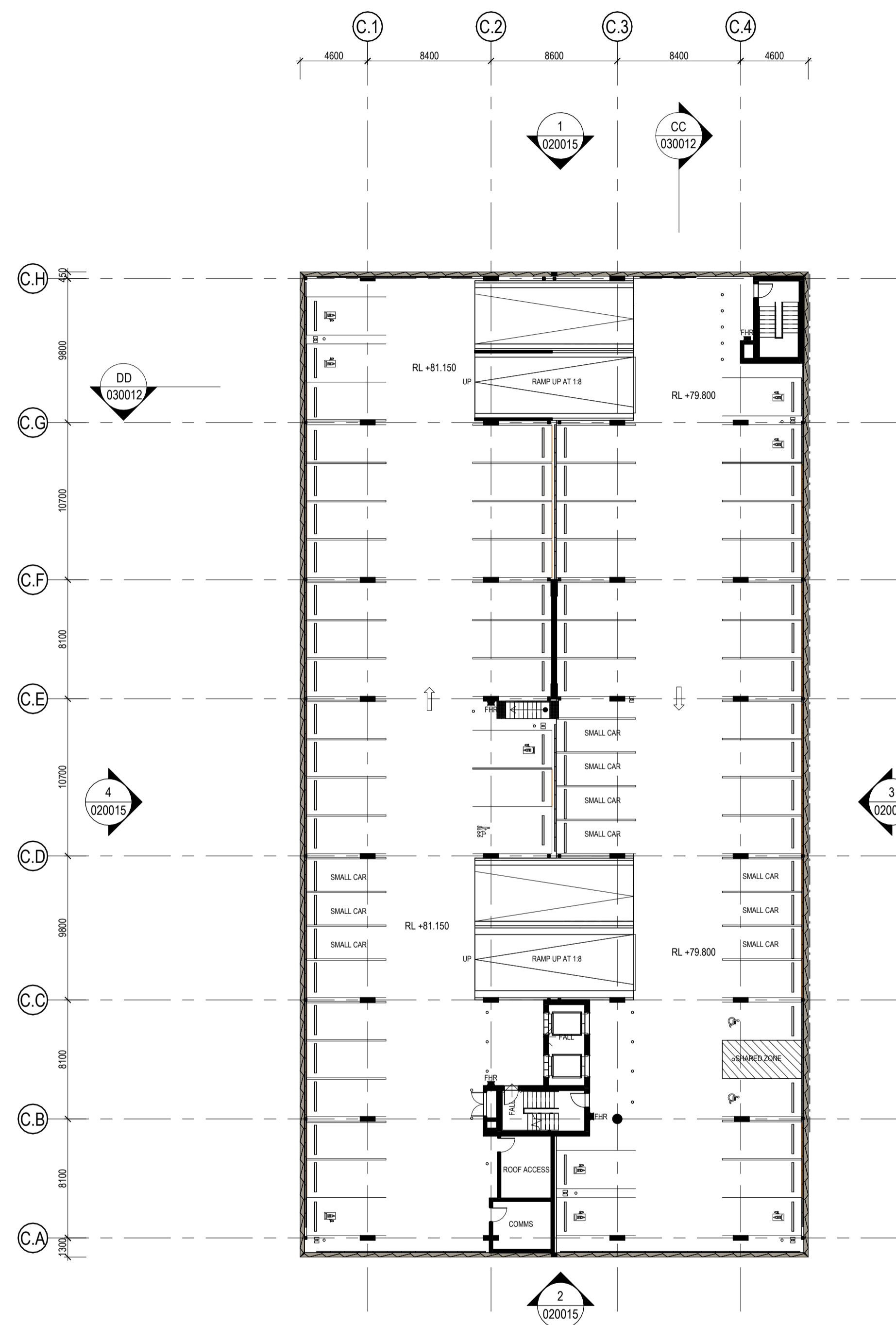


REV	DESCRIPTION OF CHANGE	DATE	CHECKED	ISSUED
A	SSDA - DRAFT	17/06/25	HDR	
B	SSDA	27/06/25	HDR	
C	SSDA	23/07/25	HDR	
D	SSDA	07/08/25	HDR	
E	SSDA	30/10/25	HDR	


DRAWING LEGEND

--- HOSPITAL SITE BOUNDARY

- NOTE:**
- PRELIMINARY DRAWINGS ONLY. SUBJECT TO FURTHER DESIGN DEVELOPMENT.
 - DRAWINGS ARE SUBJECT TO BCA CONSULTANT REVIEW.
 - BUILT FORM (LAYOUT, HEIGHT, BULK, SCALE, SETBACKS, INTERFACE), FACADE DESIGN, ARTICULATION, ROOF DESIGN, MATERIALS, LANDSCAPE DESIGN, FINISHES AND COLOURS TO BE FURTHER DEVELOPED AND COORDINATED THROUGH SCHEMATIC DESIGN PHASE.



1 CARPARK LEVEL 09 GA PLAN
 1 : 250



2 CARPARK LEVEL 10 GA PLAN
 1 : 250

CLIENT

NSW Health Infrastructure
 Health Infrastructure, NSW
 Level 6, 1 Reserve Road
 21 Leavitts, NSW 2060
 T +61 2 9978 5482
 www.health.nsw.gov.au

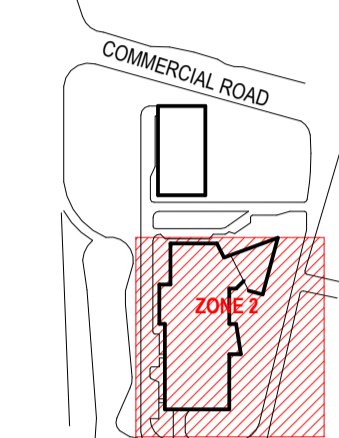
PROJECT
**ROUSE HILL HOSPITAL
 CORNER OF COMMERCIAL AND
 WINDSOR RD, ROUSE HILL, NSW
 2155 AUSTRALIA**

DRAWING TITLE
**SSDA - CARPARK GENERAL
 ARRANGEMENT PLANS SHEET 4**

SCALE PROJECT NUMBER
 As indicated @ A1 130486
 DRAWING NUMBER ISSUE
130486-HDR-AR-DWG-010003 E

PROJECT STATUS
**FOR SSDA :SIGN - NOT FOR
 CONSTRUCTION**

Autodesk Docs/1033544 | Rouse Hill Hospital 2024/10/06 HDR_A1_010003.rvt



REV	DESCRIPTION OF CHANGE	DATE	CHECKED	ISSUED
A	SSDA - FOR REVIEW	09/09/24	HDR	
B	SSDA - DRAFT	18/10/24	HDR	
C	SSDA - RECORD SET	08/11/24	HDR	
D	SSDA - DRAFT	17/06/25	HDR	
E	SSDA	27/06/25	HDR	
F	SSDA	23/07/25	HDR	
G	SSDA	07/08/25	HDR	
H	SSDA	23/10/25	HDR	
I	SSDA	30/10/25	HDR	

LEGEND

- HOSPITAL SITE BOUNDARY
- HOSPITAL LOT BOUNDARY
- EASEMENT ZONE FOR HV CABLES

NOTE:

- HV CABLE EASEMENT BASED ON SURVEY - [ASP250432-DET-01\(A\)](#)

CLIENT



PROJECT

**ROUSE HILL HOSPITAL
 CORNER OF COMMERCIAL AND
 WINDSOR RD, ROUSE HILL, NSW
 2155 AUSTRALIA**

DRAWING TITLE

**SSDA - HOSPITAL LEVEL 00
 GENERAL ARRANGEMENT PLAN**

SCALE

1: 250 @ A1

PROJECT NUMBER

130486

DRAWING NUMBER

130486-HDR-AR-DWG-010007

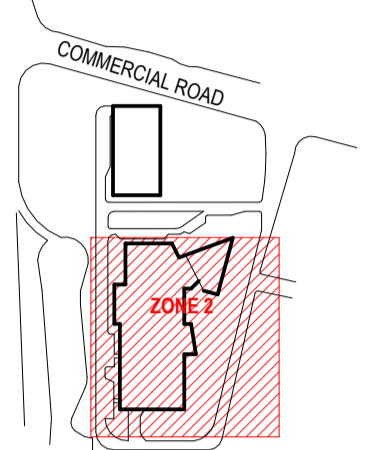
ISSUE

I

PROJECT STATUS

FOR SSDA **IGN - NOT FOR CONSTRUCTION**





REV	DESCRIPTION OF CHANGE	DATE	CHECKED	ISSUED
A	SSDA - FOR REVIEW	09/09/24	HDR	
B	SSDA - DRAFT	18/10/24	HDR	
C	SSDA - RECORD SET	08/11/24	HDR	
D	SSDA - DRAFT	17/06/25	HDR	
E	SSDA	27/06/25	HDR	
F	SSDA	23/07/25	HDR	
G	SSDA	07/08/25	HDR	
H	SSDA	23/10/25	HDR	
I	SSDA	30/10/25	HDR	

LEGEND

- HOSPITAL SITE BOUNDARY
- HOSPITAL LOT BOUNDARY
- EASEMENT ZONE FOR HV CABLES

NOTE:

- HV CABLE EASEMENT BASED ON SURVEY - [ASP250432-DET-01\(A\)](#)

CLIENT



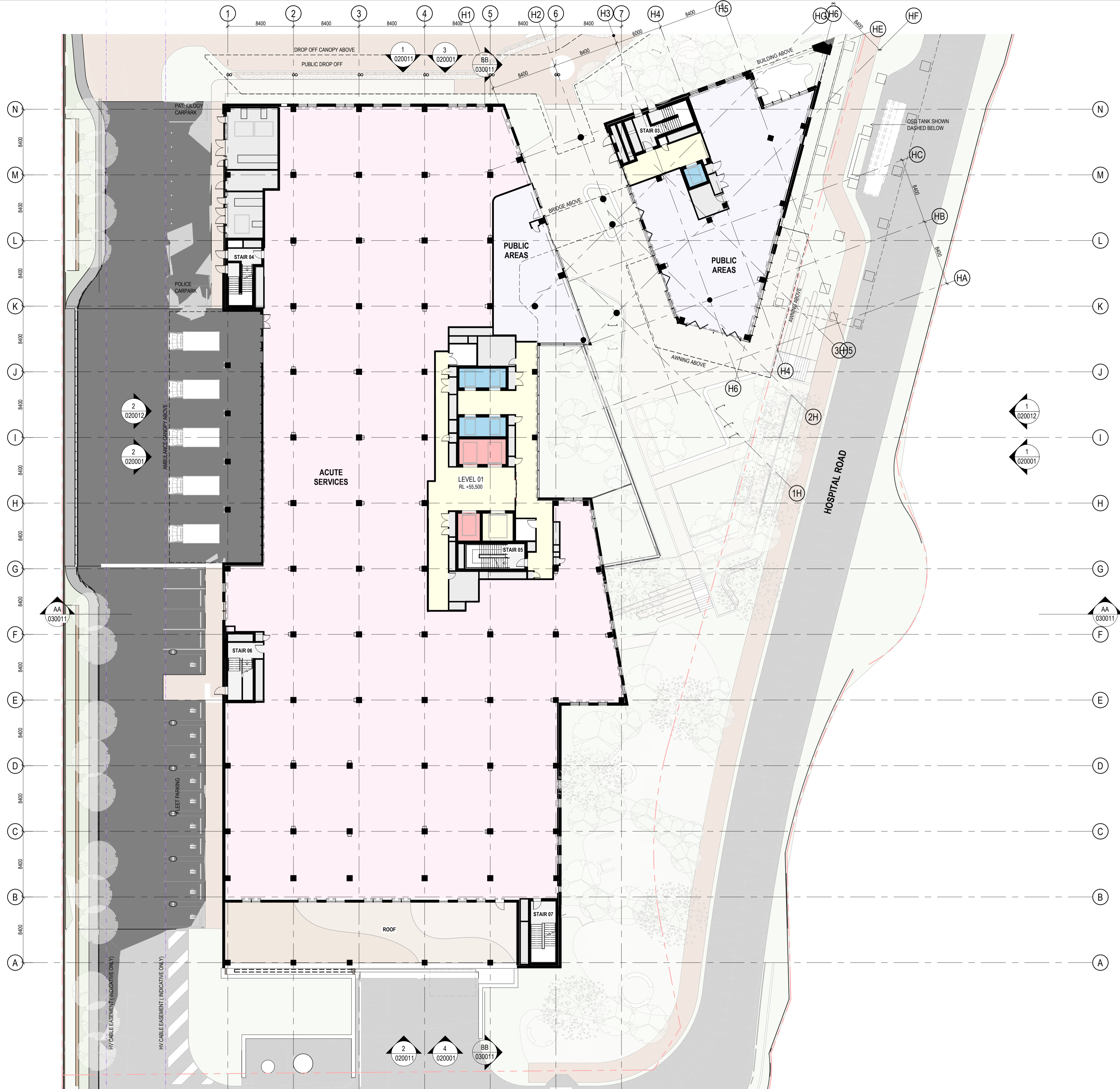
PROJECT
 ROUSE HILL HOSPITAL
 CORNER OF COMMERCIAL AND
 WINDSOR RD, ROUSE HILL, NSW
 2155 AUSTRALIA

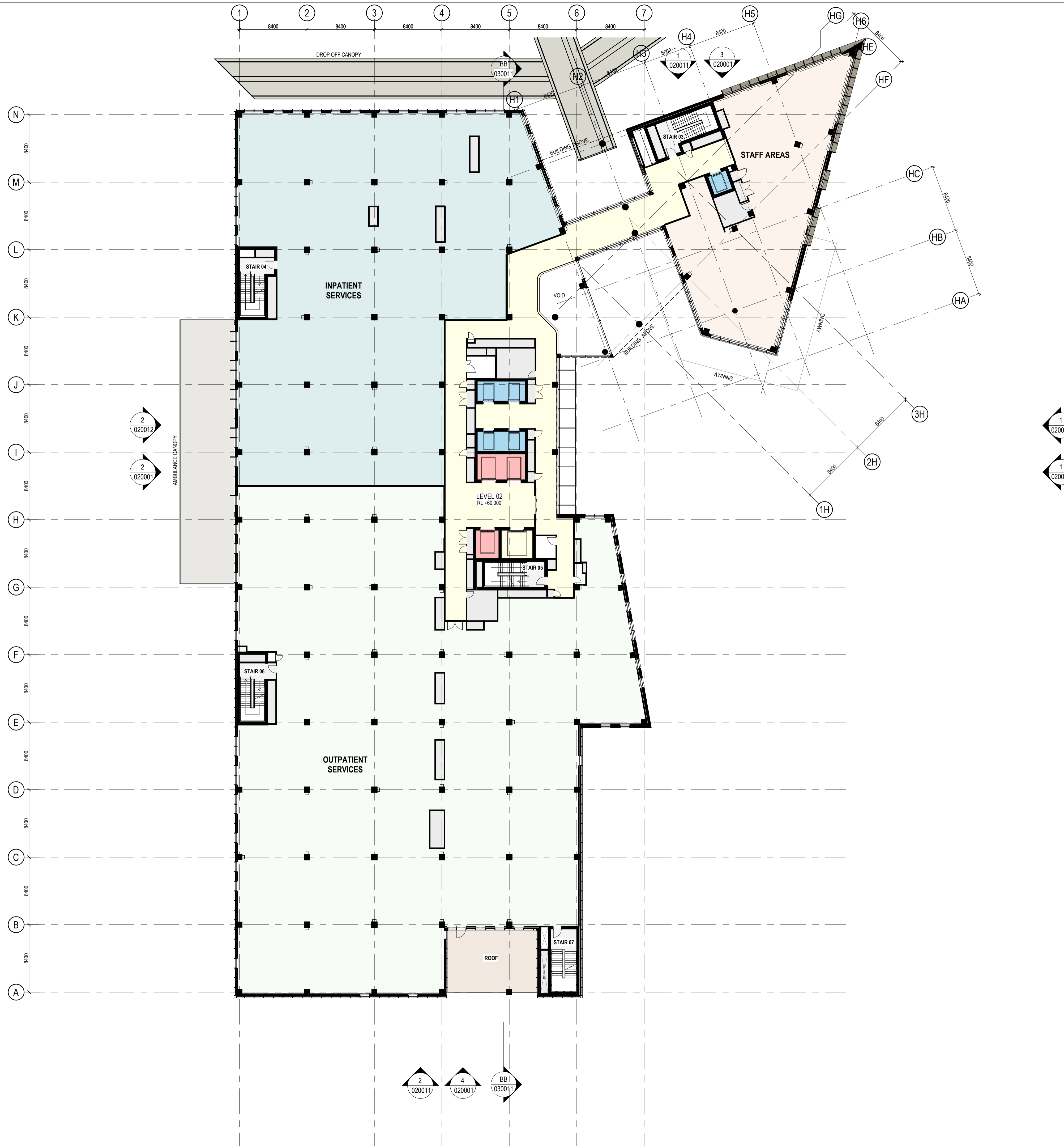
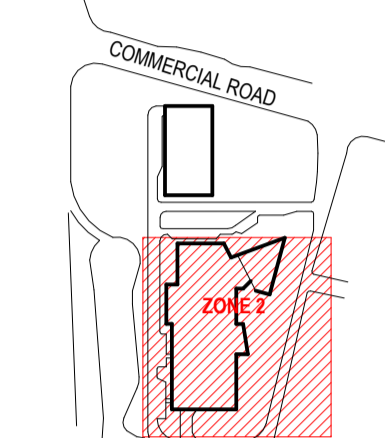
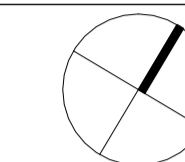
DRAWING TITLE
 SSDA - HOSPITAL LEVEL 01
 GENERAL ARRANGEMENT PLAN

SCALE
 1 : 250 @ A1
 DRAWING NUMBER
130486-HDR-AR-DWG-010008

PROJECT NUMBER
 130486
 ISSUE
 I

PROJECT STATUS
 FOR SSDA FOR CONSTRUCTION NOT FOR CONSTRUCTION





REV	DESCRIPTION OF CHANGE	DATE	CHECKED	ISSUED
A	SSDA - FOR REVIEW	09/09/24	HDR	
B	SSDA - DRAFT	18/10/24	HDR	
C	SSDA - RECORD SET	08/11/24	HDR	
D	SSDA - DRAFT	17/06/25	HDR	
E	SSDA	27/06/25	HDR	
F	SSDA	23/07/25	HDR	
G	SSDA	07/08/25	HDR	
H	SSDA	23/10/25	HDR	
I	SSDA	30/10/25	HDR	

LEGEND

- HOSPITAL SITE BOUNDARY
- HOSPITAL LOT BOUNDARY
- EASEMENT ZONE FOR HV CABLES

NOTE:

- HV CABLE EASEMENT BASED ON SURVEY - [ASP250432-DET-01\(A\)](#)

CLIENT



PROJECT

**ROUSE HILL HOSPITAL
 CORNER OF COMMERCIAL AND
 WINDSOR RD, ROUSE HILL, NSW
 2155 AUSTRALIA**

DRAWING TITLE

**SSDA - HOSPITAL LEVEL 02
 GENERAL ARRANGEMENT PLAN**

SCALE
 1: 250 @ A1

PROJECT NUMBER
 130486

DRAWING NUMBER

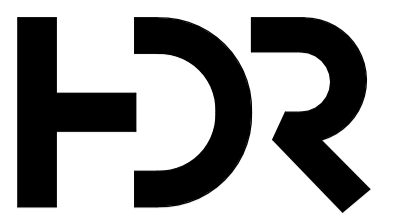
130486-HDR-AR-DWG-010009

ISSUE

I

PROJECT STATUS

**FOR SSDA IGN - NOT FOR
 CONSTRUCTION**



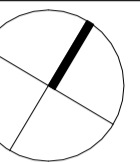
Level 24, 25 Martin Place, Sydney NSW, 2000
 +61 2 9556 2666 | hdrinc.com
 HDR Pty. Limited ABN 76 158 075 220 trading as HDR

NOMINATED ARCHITECTS & REGISTRATIONS
 NSW Huai Lim 150055, D. Joe Minajevic 8699, Simon Fleet 8363
 VIC HDR Pty Ltd 51752
 ACT Huai Lim 16065

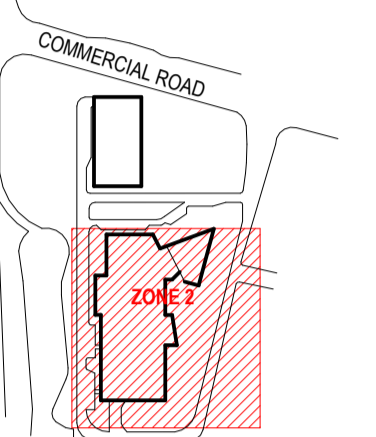
THIS DOCUMENT IS THE COPYRIGHT OF HDR.
 ALL INFORMATION ILLUSTRATED ON THIS DOCUMENT IS TO BE
 CHECKED AND VERIFIED ON SITE. IN THE EVENT OF DISCREPANCIES
 REFER TO ARCHITECT PRIOR TO COMMENCEMENT OF THE WORK. DO
 NOT SCALE DRAWINGS MANUALLY OR ELECTRONICALLY.

NORTH POINT

0 1250 5000 10000
 1:250mm



KEY PLAN



REV	DESCRIPTION OF CHANGE	DATE	CHECKED	ISSUED
A	SSDA - FOR REVIEW	09/09/24	HDR	
B	SSDA - DRAFT	18/10/24	HDR	
C	SSDA - RECORD SET	08/11/24	HDR	
D	SSDA - DRAFT	17/06/25	HDR	
E	SSDA	27/06/25	HDR	
F	SSDA	23/07/25	HDR	
G	SSDA	07/08/25	HDR	
H	SSDA	23/10/25	HDR	
I	SSDA	30/10/25	HDR	

LEGEND

- HOSPITAL SITE BOUNDARY
- HOSPITAL LOT BOUNDARY
- EASEMENT ZONE FOR HV CABLES

NOTE:

- HV CABLE EASEMENT BASED ON SURVEY - [ASP250432-DET-01\(A\)](#)

CLIENT



PROJECT

**ROUSE HILL HOSPITAL
 CORNER OF COMMERCIAL AND
 WINDSOR RD, ROUSE HILL, NSW
 2155 AUSTRALIA**

DRAWING TITLE

**SSDA - HOSPITAL LEVEL 03
 GENERAL ARRANGEMENT PLAN**

SCALE
 1: 250 @ A1

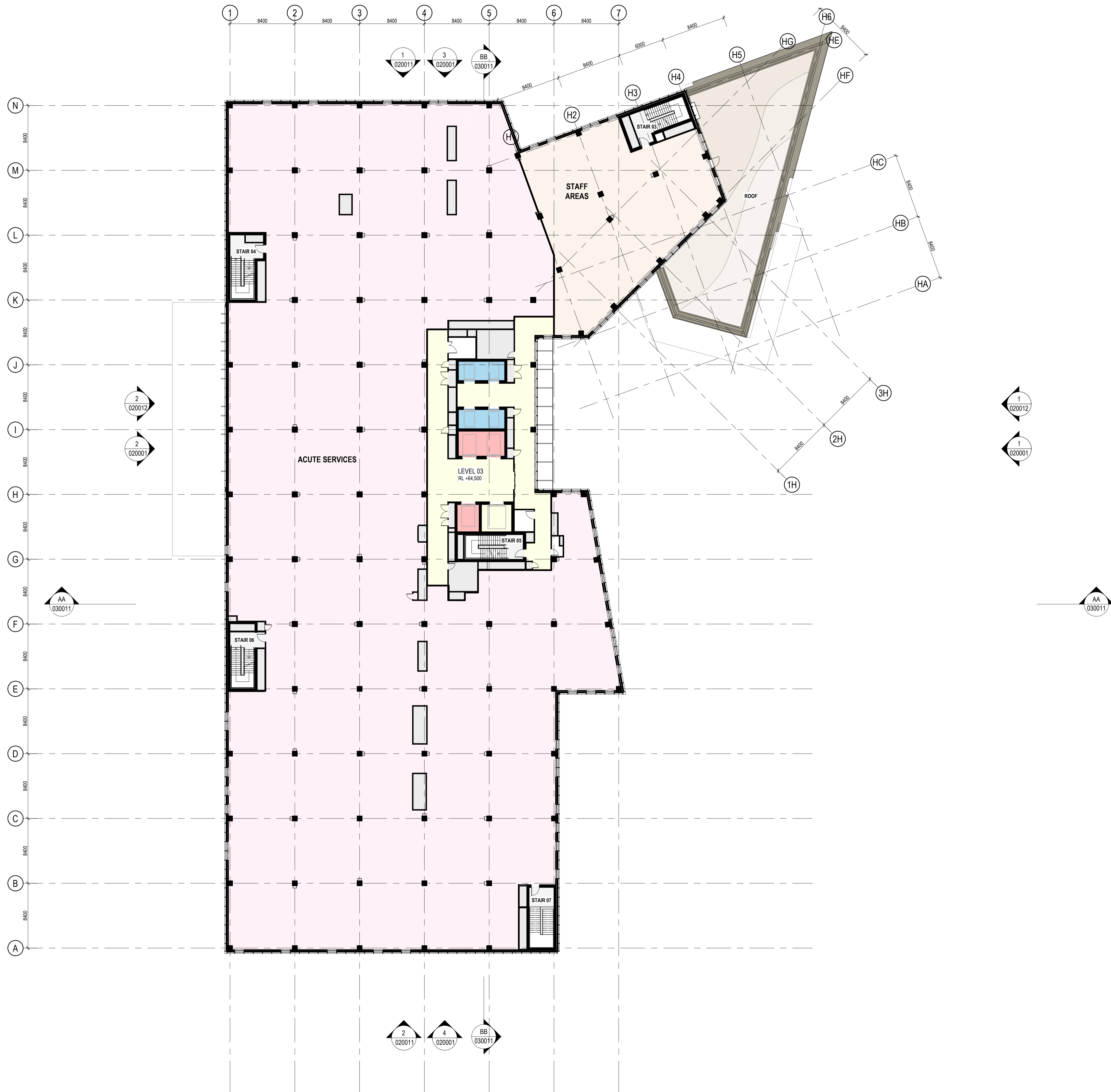
PROJECT NUMBER
 130486

DRAWING NUMBER
130486-HDR-AR-DWG-010010

ISSUE
 I

PROJECT STATUS

**FOR SSDA IGN - NOT FOR
 CONSTRUCTION**



Andrew Doss / 110333441 - Rouse Hill Hospital - 2024/10/06 - HDR_AR_DWG_130486-INTERNAL

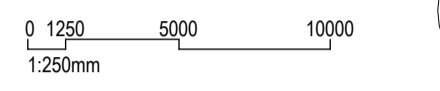


Level 24, 25 Martin Place, Sydney NSW, 2000
 +61 2 9556 2666 | hdrinc.com
 HDR Pty Limited ABN 76 158 075 220 trading as HDR

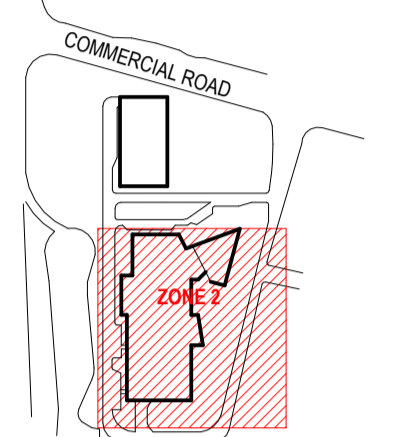
NOMINATED ARCHITECTS & REGISTRATIONS
 NSW Huai Lim 16065, D. Joe Minajevic 8699, Simon Fleet 8363
 VIC HDR Pty Ltd 51752
 ACT Huai Lim 16065

THIS DOCUMENT IS THE COPYRIGHT OF HDR.
 ALL INFORMATION ILLUSTRATED ON THIS DOCUMENT IS TO BE CHECKED AND VERIFIED ON SITE. IN THE EVENT OF DISCREPANCIES REFER TO ARCHITECT PRIOR TO COMMENCEMENT OF THE WORK. DO NOT SCALE DRAWINGS MANUALLY OR ELECTRONICALLY.

NORTH POINT



KEY PLAN



REV	DESCRIPTION OF CHANGE	DATE	CHECKED	ISSUED
A	SSDA - FOR REVIEW	09/09/24	HDR	
B	SSDA - DRAFT	18/10/24	HDR	
C	SSDA - RECORD SET	08/11/24	HDR	
D	SSDA - DRAFT	17/06/25	HDR	
E	SSDA	27/06/25	HDR	
F	SSDA	23/07/25	HDR	
G	SSDA	07/08/25	HDR	
H	SSDA	23/10/25	HDR	
I	SSDA	30/10/25	HDR	

LEGEND

- HOSPITAL SITE BOUNDARY
- HOSPITAL LOT BOUNDARY
- EASEMENT ZONE FOR HV CABLES

NOTE:

- HV CABLE EASEMENT BASED ON SURVEY - [ASP250432-DET-01\(A\)](#)

CLIENT



PROJECT

**ROUSE HILL HOSPITAL
 CORNER OF COMMERCIAL AND
 WINDSOR RD, ROUSE HILL, NSW
 2155 AUSTRALIA**

DRAWING TITLE

**SSDA - HOSPITAL LEVEL 04
 GENERAL ARRANGEMENT PLAN**

SCALE

1: 250 @ A1

DRAWING NUMBER

130486-HDR-AR-DWG-010011

PROJECT STATUS

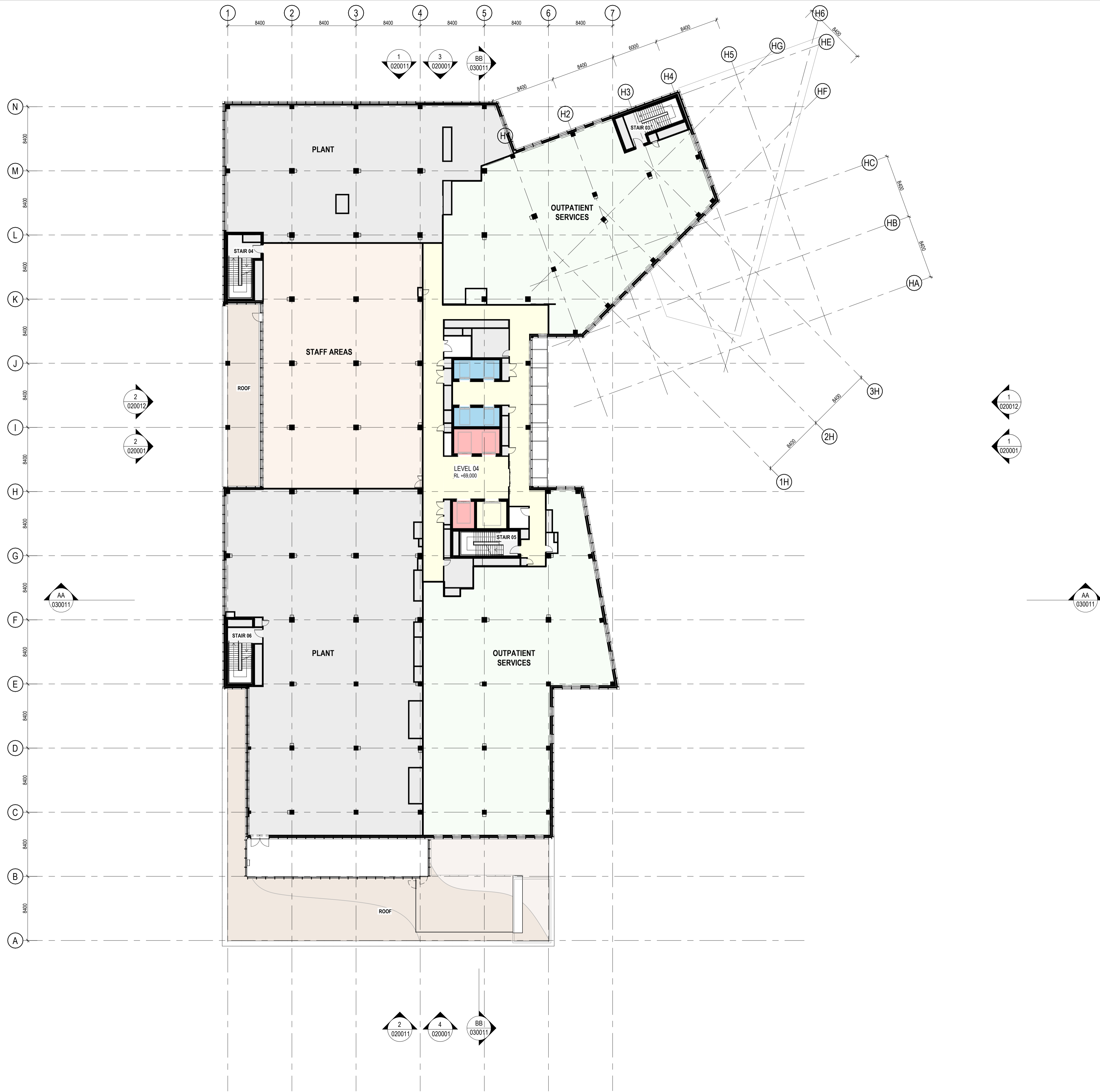
**FOR SSDA IGN - NOT FOR
 CONSTRUCTION**

PROJECT NUMBER

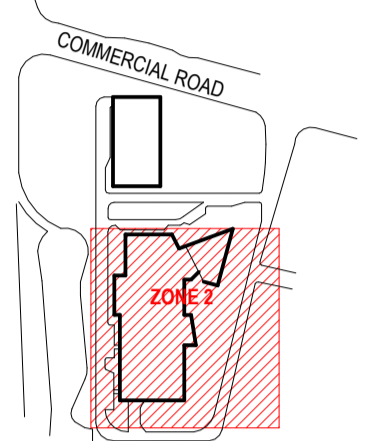
130486

ISSUE

I



Andrew Deas 11/03/24 | Rouse Hill Hospital 2024/2026 HDR AR DWG 130486-010011



REV	DESCRIPTION OF CHANGE	DATE	CHECKED	ISSUED
A	SSDA - FOR REVIEW	09/09/24	HDR	
B	SSDA - DRAFT	18/10/24	HDR	
C	SSDA - RECORD SET	08/11/24	HDR	
D	SSDA - DRAFT	17/06/25	HDR	
E	SSDA	27/06/25	HDR	
F	SSDA	23/07/25	HDR	
G	SSDA	07/08/25	HDR	
H	SSDA	23/10/25	HDR	
I	SSDA	30/10/25	HDR	

LEGEND

- HOSPITAL SITE BOUNDARY
- HOSPITAL LOT BOUNDARY
- EASEMENT ZONE FOR HV CABLES

NOTE:

- HV CABLE EASEMENT BASED ON SURVEY - [ASP250432-DET-01\(A\)](#)

CLIENT



PROJECT

**ROUSE HILL HOSPITAL
 CORNER OF COMMERCIAL AND
 WINDSOR RD, ROUSE HILL, NSW
 2155 AUSTRALIA**

DRAWING TITLE

**SSDA - HOSPITAL LEVEL 05
 GENERAL ARRANGEMENT PLAN**

SCALE

1: 250 @ A1

DRAWING NUMBER

130486-HDR-AR-DWG-010012

PROJECT STATUS

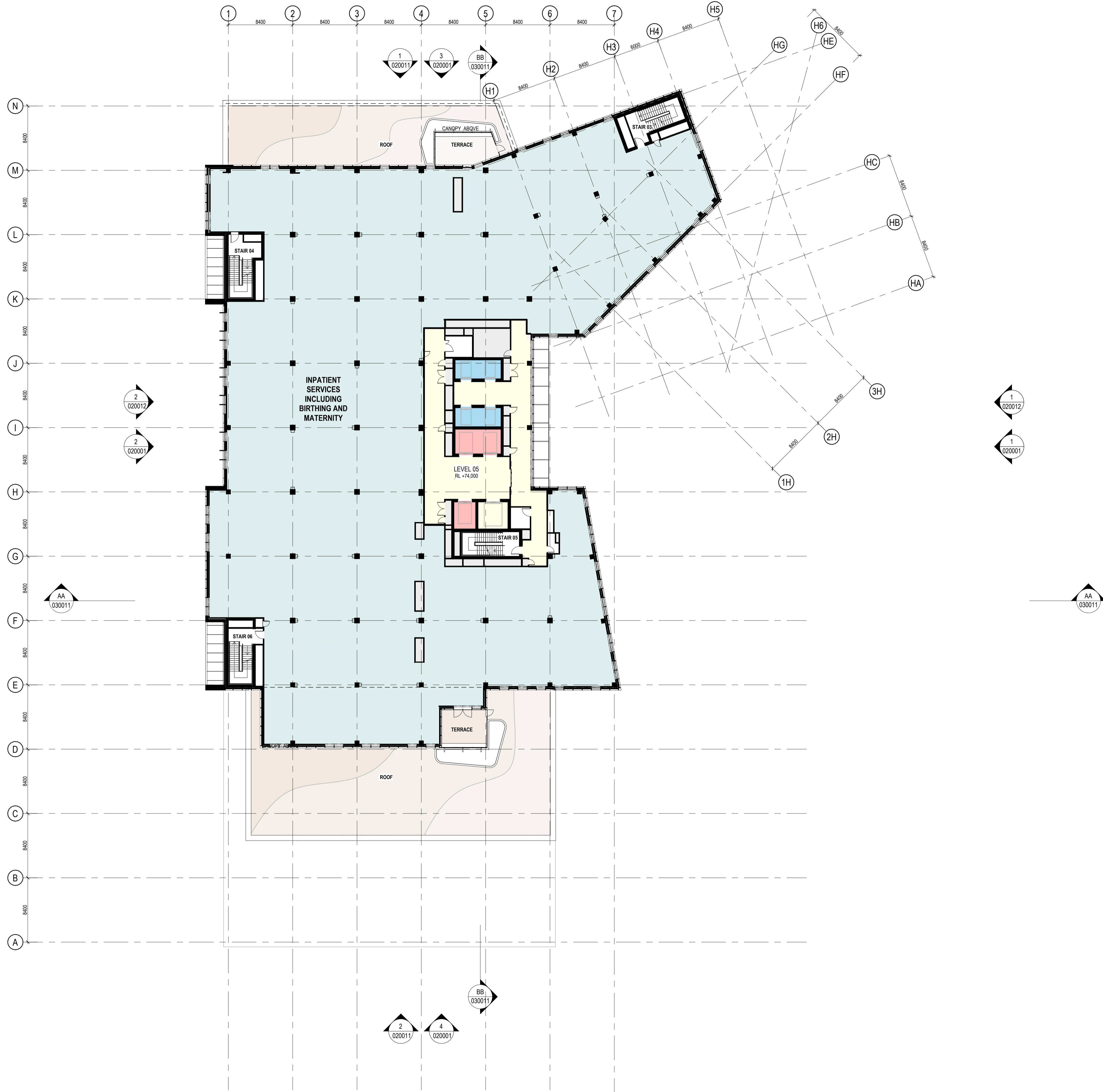
**FOR SSDA IGN - NOT FOR
 CONSTRUCTION**

PROJECT NUMBER

130486

ISSUE

I



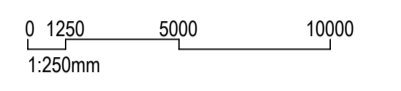


Level 24, 25 Martin Place, Sydney NSW, 2000
 +61 2 9556 2666 | hdrinc.com
 HDR Pty Limited ABN 76 158 075 220 trading as HDR

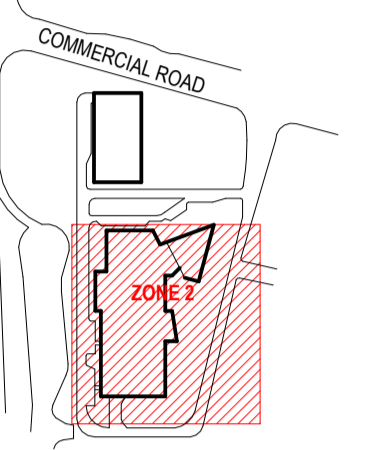
NOMINATED ARCHITECTS & REGISTRATIONS
 NSW Huai Lim 16065, D. Joe Minajevic 8699, Simon Fleet 8363
 VIC HDR Pty Ltd 51752
 ACT Huai Lim 16065

THIS DOCUMENT IS THE COPYRIGHT OF HDR.
 ALL INFORMATION ILLUSTRATED ON THIS DOCUMENT IS TO BE
 CHECKED AND VERIFIED ON SITE. IN THE EVENT OF DISCREPANCIES
 REFER TO ARCHITECT PRIOR TO COMMENCEMENT OF THE WORK. DO
 NOT SCALE DRAWINGS MANUALLY OR ELECTRONICALLY.

NORTH POINT



KEY PLAN



REV	DESCRIPTION OF CHANGE	DATE	CHECKED	ISSUED
A	SSDA - FOR REVIEW	09/09/24	HDR	
B	SSDA - DRAFT	18/10/24	HDR	
C	SSDA - RECORD SET	08/11/24	HDR	
D	SSDA - DRAFT	17/06/25	HDR	
E	SSDA	27/06/25	HDR	
F	SSDA	23/07/25	HDR	
G	SSDA	07/08/25	HDR	
H	SSDA	23/10/25	HDR	
I	SSDA	30/10/25	HDR	

LEGEND

- HOSPITAL SITE BOUNDARY
- HOSPITAL LOT BOUNDARY
- EASEMENT ZONE FOR HV CABLES

NOTE:

- HV CABLE EASEMENT BASED ON SURVEY - ASP250432-DET-01(A)

CLIENT



PROJECT

**ROUSE HILL HOSPITAL
 CORNER OF COMMERCIAL AND
 WINDSOR RD, ROUSE HILL, NSW
 2155 AUSTRALIA**

DRAWING TITLE

**SSDA - HOSPITAL LEVEL 06
 GENERAL ARRANGEMENT PLAN**

SCALE

1: 250 @ A1

DRAWING NUMBER

130486-HDR-AR-DWG-010013

PROJECT STATUS

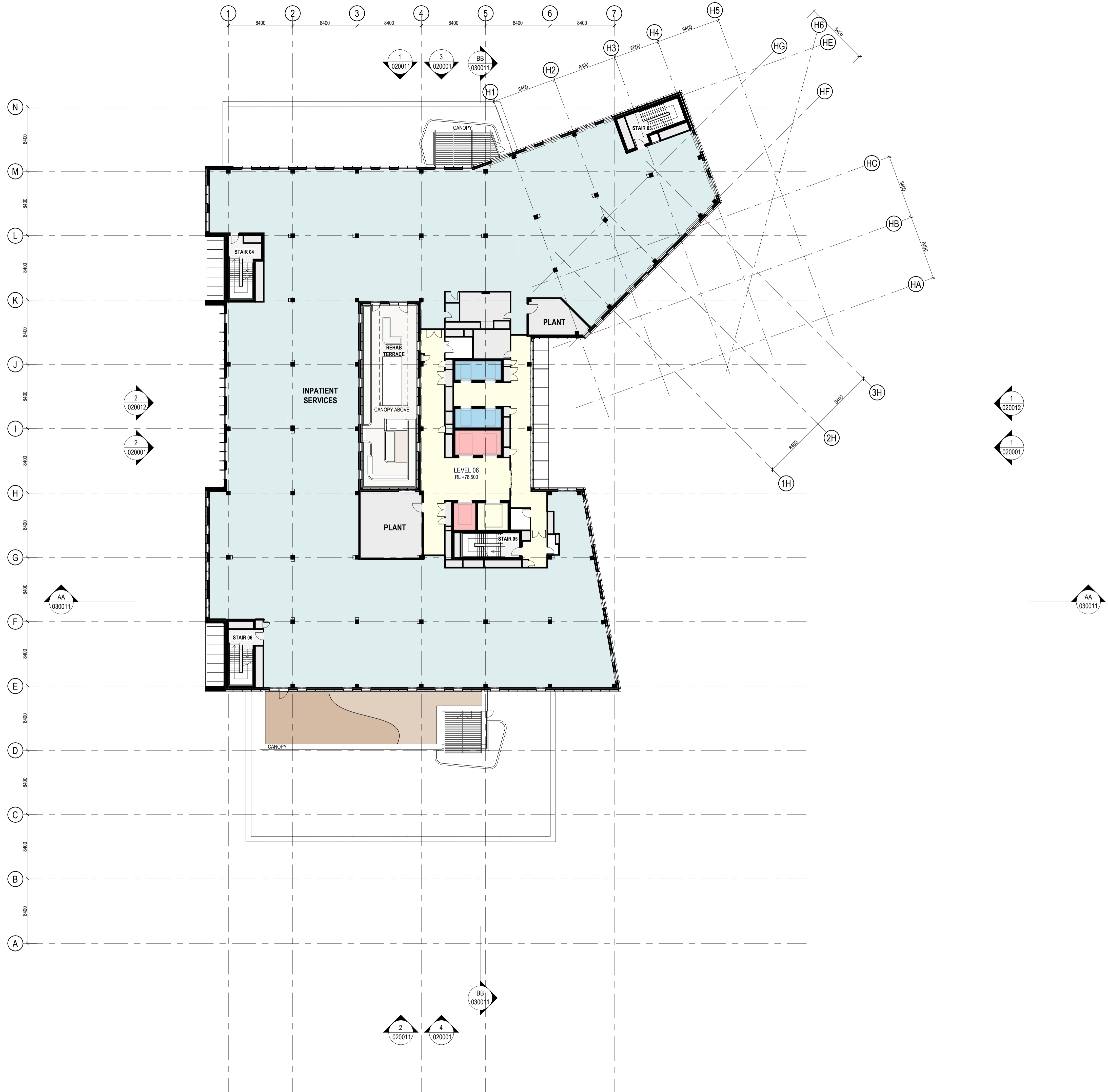
**FOR SSDA SIGN - NOT FOR
 CONSTRUCTION**

PROJECT NUMBER

130486

ISSUE

I



Andrew Deas | 11033344 | Rouse Hill Hospital | 2024/10/26 | HDR_AR_DWG_130486_INTERIM.rvt

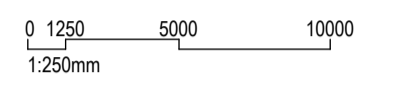


Level 24, 25 Martin Place, Sydney NSW, 2000
 +61 2 9556 2666 | hdrinc.com
 HDR Pty. Limited ABN 76 158 075 220 trading as HDR

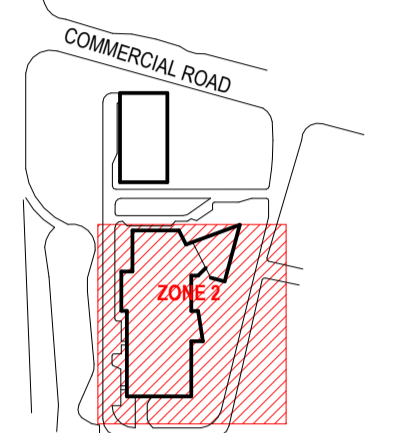
NOMINATED ARCHITECTS & REGISTRATIONS
 NSW Huai Lim 16065, D. Joe Minajevic 8699, Simon Fleet 8363
 VIC HDR Pty Ltd 51752
 ACT Huai Lim 16065

THIS DOCUMENT IS THE COPYRIGHT OF HDR.
 ALL INFORMATION ILLUSTRATED ON THIS DOCUMENT IS TO BE CHECKED AND VERIFIED ON SITE. IN THE EVENT OF DISCREPANCIES REFER TO ARCHITECT PRIOR TO COMMENCEMENT OF THE WORK. DO NOT SCALE DRAWINGS MANUALLY OR ELECTRONICALLY.

NORTH POINT



KEY PLAN



REV	DESCRIPTION OF CHANGE	DATE	CHECKED	ISSUED
A	SSDA - FOR REVIEW	09/09/24	HDR	
B	SSDA - DRAFT	18/10/24	HDR	
C	SSDA - RECORD SET	08/11/24	HDR	
D	SSDA - DRAFT	17/06/25	HDR	
E	SSDA	27/06/25	HDR	
F	SSDA	23/07/25	HDR	
G	SSDA	07/08/25	HDR	
H	SSDA	23/10/25	HDR	
I	SSDA	30/10/25	HDR	

LEGEND

- HOSPITAL SITE BOUNDARY
- HOSPITAL LOT BOUNDARY
- EASEMENT ZONE FOR HV CABLES

NOTE:

- HV CABLE EASEMENT BASED ON SURVEY - [ASP250432-DET-01\(A\)](#)

CLIENT



PROJECT

**ROUSE HILL HOSPITAL
 CORNER OF COMMERCIAL AND
 WINDSOR RD, ROUSE HILL, NSW
 2155 AUSTRALIA**

DRAWING TITLE

**SSDA - HOSPITAL LEVEL 07
 GENERAL ARRANGEMENT PLAN**

SCALE
 1 : 250 @ A1

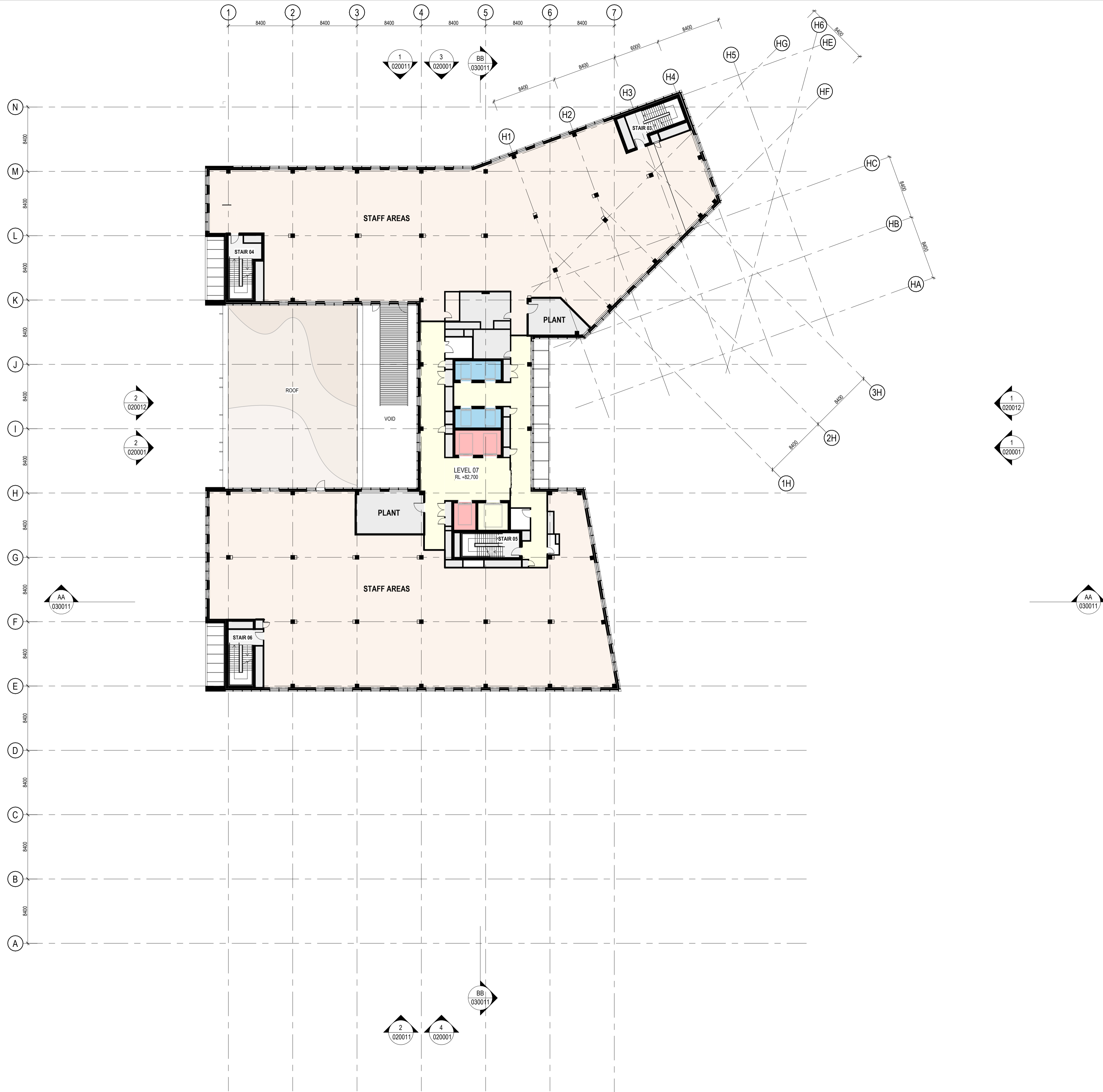
PROJECT NUMBER
 130486

DRAWING NUMBER
130486-HDR-AR-DWG-010014

ISSUE
I

PROJECT STATUS

**FOR SSDA IGN - NOT FOR
 CONSTRUCTION**



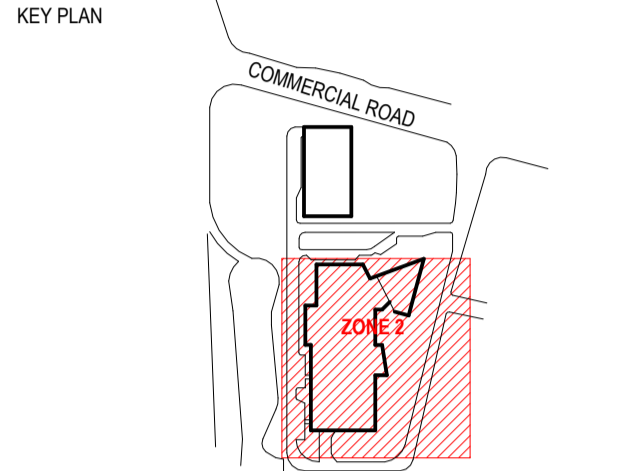
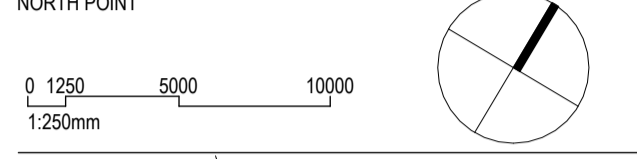
Andrew Doss / 110333441 - Rouse Hill Hospital - 2024/10/06 - HDR_AR_DWG_010014



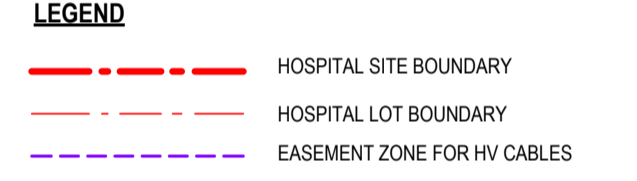
Level 24, 25 Martin Place, Sydney NSW, 2000
 +61 2 9556 2666 | hdrinc.com
 HDR Pty Limited ABN 76 158 075 220 trading as HDR

NOMINATED ARCHITECTS & REGISTRATIONS
 NSW Huai Lim 16065, D. Joe Minajevic 8699, Simon Fleet 8363
 VIC HDR Pty Ltd 51752
 ACT Huai Lim 16065

THIS DOCUMENT IS THE COPYRIGHT OF HDR.
 ALL INFORMATION ILLUSTRATED ON THIS DOCUMENT IS TO BE CHECKED AND VERIFIED ON SITE. IN THE EVENT OF DISCREPANCIES REFER TO ARCHITECT PRIOR TO COMMENCEMENT OF THE WORK. DO NOT SCALE DRAWINGS MANUALLY OR ELECTRONICALLY.



REV	DESCRIPTION OF CHANGE	DATE	CHECKED	ISSUED
A	SSDA - FOR REVIEW	09/09/24	HDR	
B	SSDA - DRAFT	18/10/24	HDR	
C	SSDA - RECORD SET	08/11/24	HDR	
D	SSDA - DRAFT	17/06/25	HDR	
E	SSDA	27/06/25	HDR	
F	SSDA	23/07/25	HDR	
G	SSDA	07/08/25	HDR	
H	SSDA	23/10/25	HDR	
I	SSDA	30/10/25	HDR	



NOTE:

- HV CABLE EASEMENT BASED ON SURVEY - ASP250432-DET-01(A)

CLIENT

Health Infrastructure NSW
 Level 6, 1 Reserve Road
 21 Leveque NSW 2060
 T +61 2 9979 5482
 www.health.nsw.gov.au

PROJECT

**ROUSE HILL HOSPITAL
 CORNER OF COMMERCIAL AND
 WINDSOR RD, ROUSE HILL, NSW
 2155 AUSTRALIA**

DRAWING TITLE

**SSDA - HOSPITAL LEVEL 08
 GENERAL ARRANGEMENT PLAN**

SCALE
 1: 250 @ A1

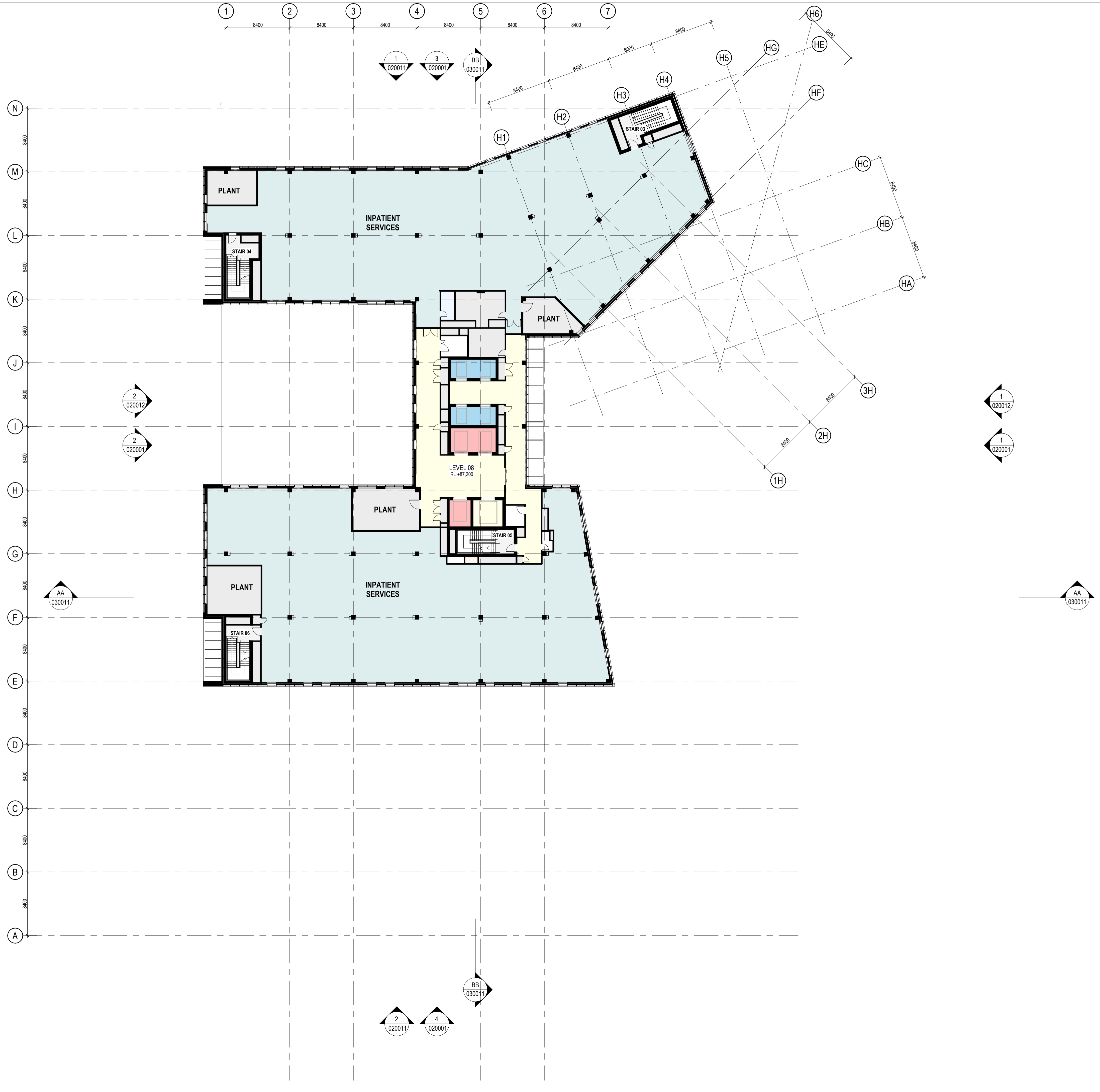
DRAWING NUMBER
130486-HDR-AR-DWG-010015

PROJECT NUMBER
 130486

ISSUE
 I

PROJECT STATUS

**FOR SSDA IGN - NOT FOR
 CONSTRUCTION**



Andrew Doss / 110333441 - Rouse Hill Hospital - 2024/10/06 - HDR_AR_DWG_008_INTERIM.rvt

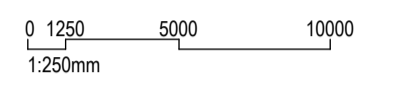


Level 24, 25 Martin Place, Sydney NSW, 2000
 +61 2 9556 2666 | hdrinc.com
 HDR Pty Limited ABN 76 158 075 220 trading as HDR

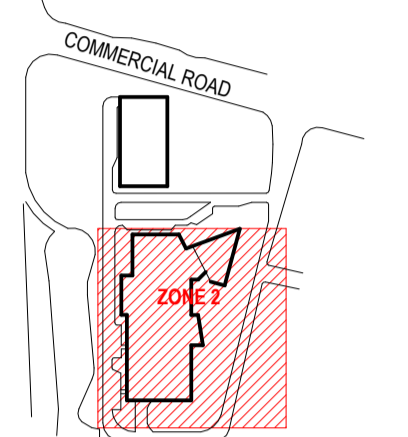
NOMINATED ARCHITECTS & REGISTRATIONS
 NSW Huai Lim 16065, D. Joe Minajevic 8699, Simon Fleet 8363
 VIC HDR Pty Ltd 51752
 ACT Huai Lim 16065

THIS DOCUMENT IS THE COPYRIGHT OF HDR.
 ALL INFORMATION ILLUSTRATED ON THIS DOCUMENT IS TO BE
 CHECKED AND VERIFIED ON SITE. IN THE EVENT OF DISCREPANCIES
 REFER TO ARCHITECT PRIOR TO COMMENCEMENT OF THE WORK. DO
 NOT SCALE DRAWINGS MANUALLY OR ELECTRONICALLY.

NORTH POINT



KEY PLAN



REV	DESCRIPTION OF CHANGE	DATE	CHECKED	ISSUED
A	SSDA - FOR REVIEW	09/09/24	HDR	
B	SSDA - DRAFT	18/10/24	HDR	
C	SSDA - RECORD SET	08/11/24	HDR	
D	SSDA - DRAFT	17/06/25	HDR	
E	SSDA	27/06/25	HDR	
F	SSDA	23/07/25	HDR	
G	SSDA	07/08/25	HDR	
H	SSDA	23/10/25	HDR	
I	SSDA	30/10/25	HDR	

LEGEND

- HOSPITAL SITE BOUNDARY
- HOSPITAL LOT BOUNDARY
- EASEMENT ZONE FOR HV CABLES

NOTE:

- HV CABLE EASEMENT BASED ON SURVEY - [ASP250432-DET-01\(A\)](#)

CLIENT



PROJECT

**ROUSE HILL HOSPITAL
 CORNER OF COMMERCIAL AND
 WINDSOR RD, ROUSE HILL, NSW
 2155 AUSTRALIA**

DRAWING TITLE

**SSDA - HOSPITAL LEVEL 09
 GENERAL ARRANGEMENT PLAN**

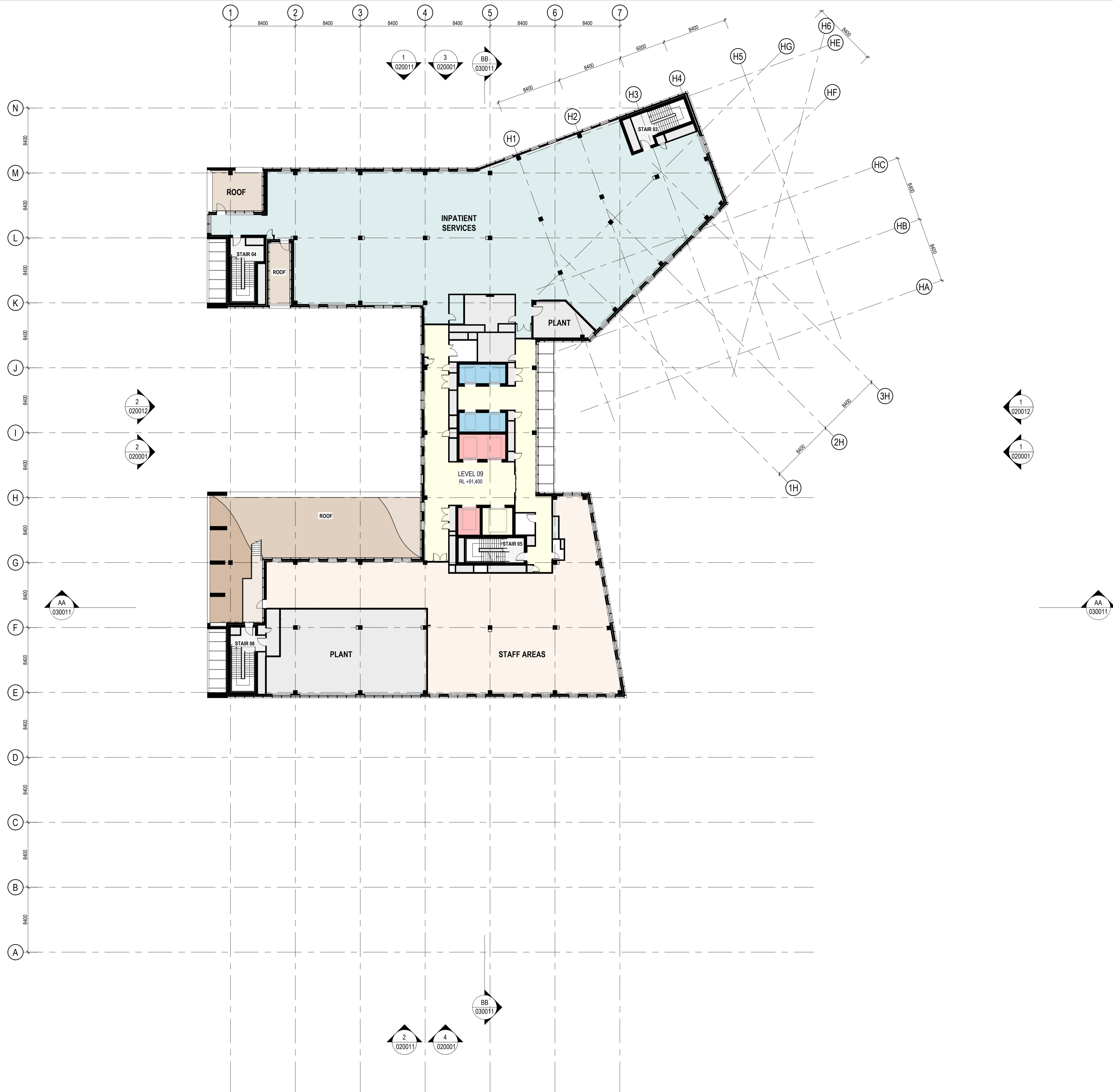
SCALE
 1: 250 @ A1

PROJECT NUMBER
 130486

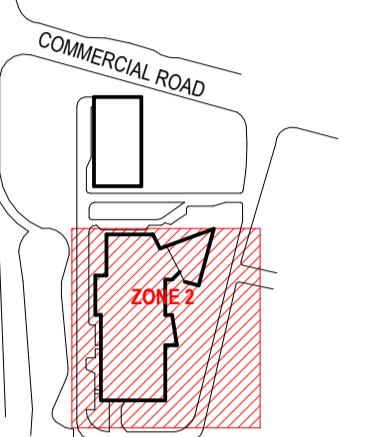
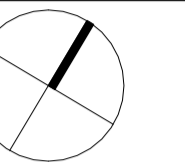
DRAWING NUMBER
130486-HDR-AR-DWG-010016

ISSUE
 I

PROJECT STATUS
**FOR SSDA SIGN - NOT FOR
 CONSTRUCTION**



Andrew Doss / 110333441 - Rouse Hill Hospital - 2024/10/06 - HDR_AR_DWG_010016



REV	DESCRIPTION OF CHANGE	DATE	CHECKED	ISSUED
A	SSDA - DRAFT	17/06/25	HDR	
B	SSDA	27/06/25	HDR	
C	SSDA	23/07/25	HDR	
D	SSDA	07/08/25	HDR	
E	SSDA	23/10/25	HDR	
F	SSDA	30/10/25	HDR	

LEGEND

- HOSPITAL SITE BOUNDARY
- HOSPITAL LOT BOUNDARY
- EASEMENT ZONE FOR HV CABLES

NOTE:

- HV CABLE EASEMENT BASED ON SURVEY - ASP250432-DET-01(A)

CLIENT



PROJECT

**ROUSE HILL HOSPITAL
 CORNER OF COMMERCIAL AND
 WINDSOR RD, ROUSE HILL, NSW
 2155 AUSTRALIA**

DRAWING TITLE

**SSDA - HOSPITAL LEVEL 10
 GENERAL ARRANGEMENT PLAN**

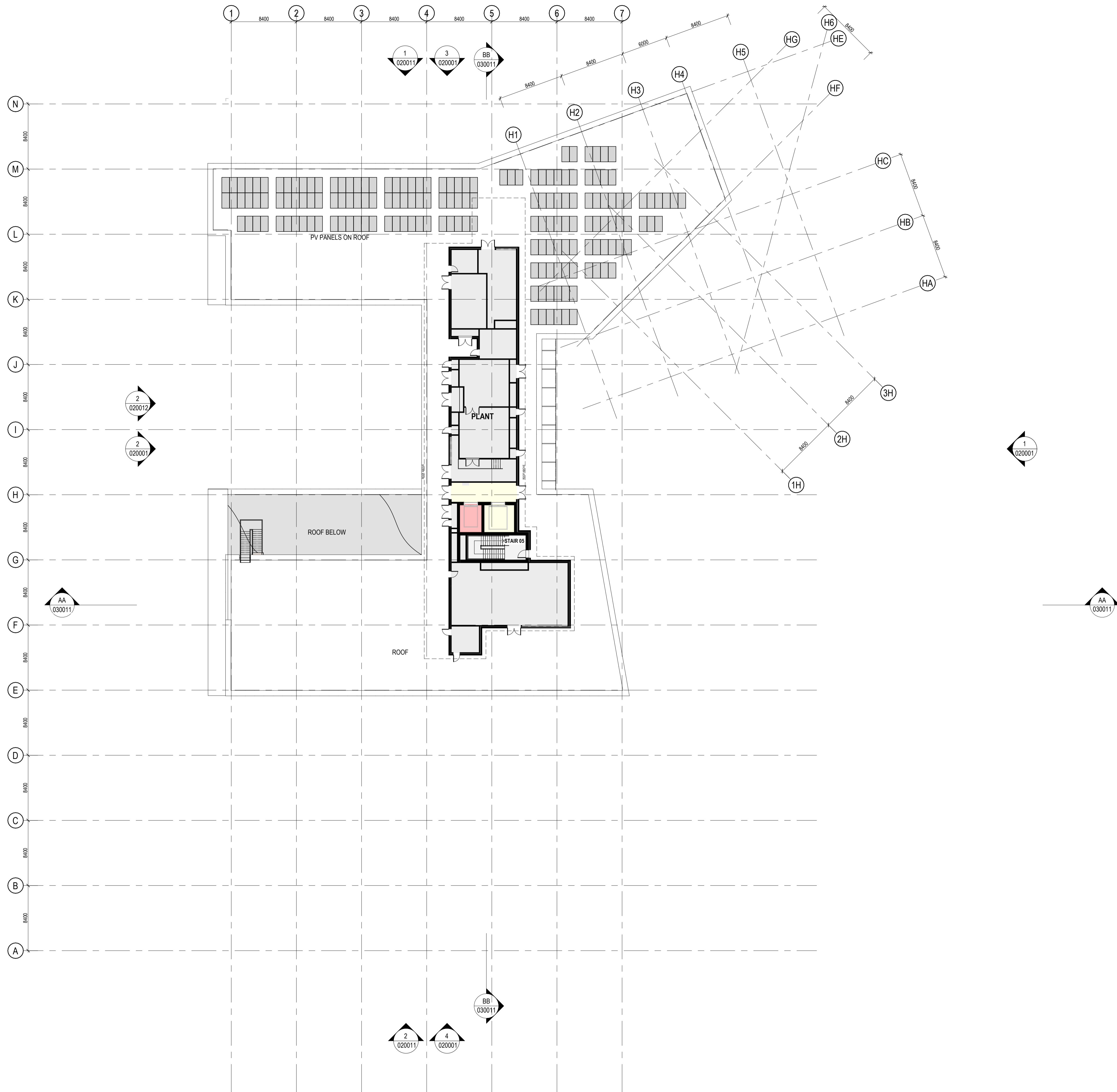
SCALE
 1: 250 @ A1

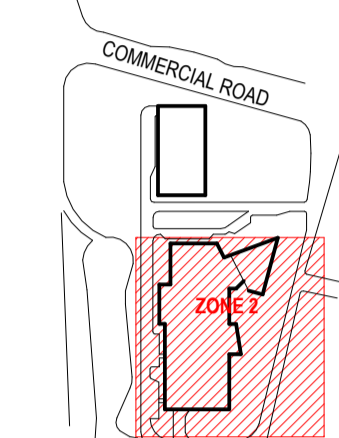
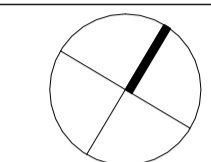
PROJECT NUMBER
 130486

DRAWING NUMBER
130486-HDR-AR-DWG-010017

ISSUE
F

PROJECT STATUS
**FOR SSDA IGN - NOT FOR
 CONSTRUCTION**





REV	DESCRIPTION OF CHANGE	DATE	CHECKED	ISSUED
A	SSDA - DRAFT	17/06/25	HDR	
B	SSDA	27/06/25	HDR	
C	SSDA	23/07/25	HDR	
D	SSDA	07/08/25	HDR	
E	SSDA	23/10/25	HDR	
F	SSDA	30/10/25	HDR	

LEGEND

- HOSPITAL SITE BOUNDARY
- HOSPITAL LOT BOUNDARY
- EASEMENT ZONE FOR HV CABLES

NOTE:

- HV CABLE EASEMENT BASED ON SURVEY - ASP250432-DET-01(A)

CLIENT



PROJECT

**ROUSE HILL HOSPITAL
 CORNER OF COMMERCIAL AND
 WINDSOR RD, ROUSE HILL, NSW
 2155 AUSTRALIA**

DRAWING TITLE

SSDA - HOSPITAL ROOF

SCALE
 1: 250 @ A1

DRAWING NUMBER

130486-HDR-AR-DWG-010018

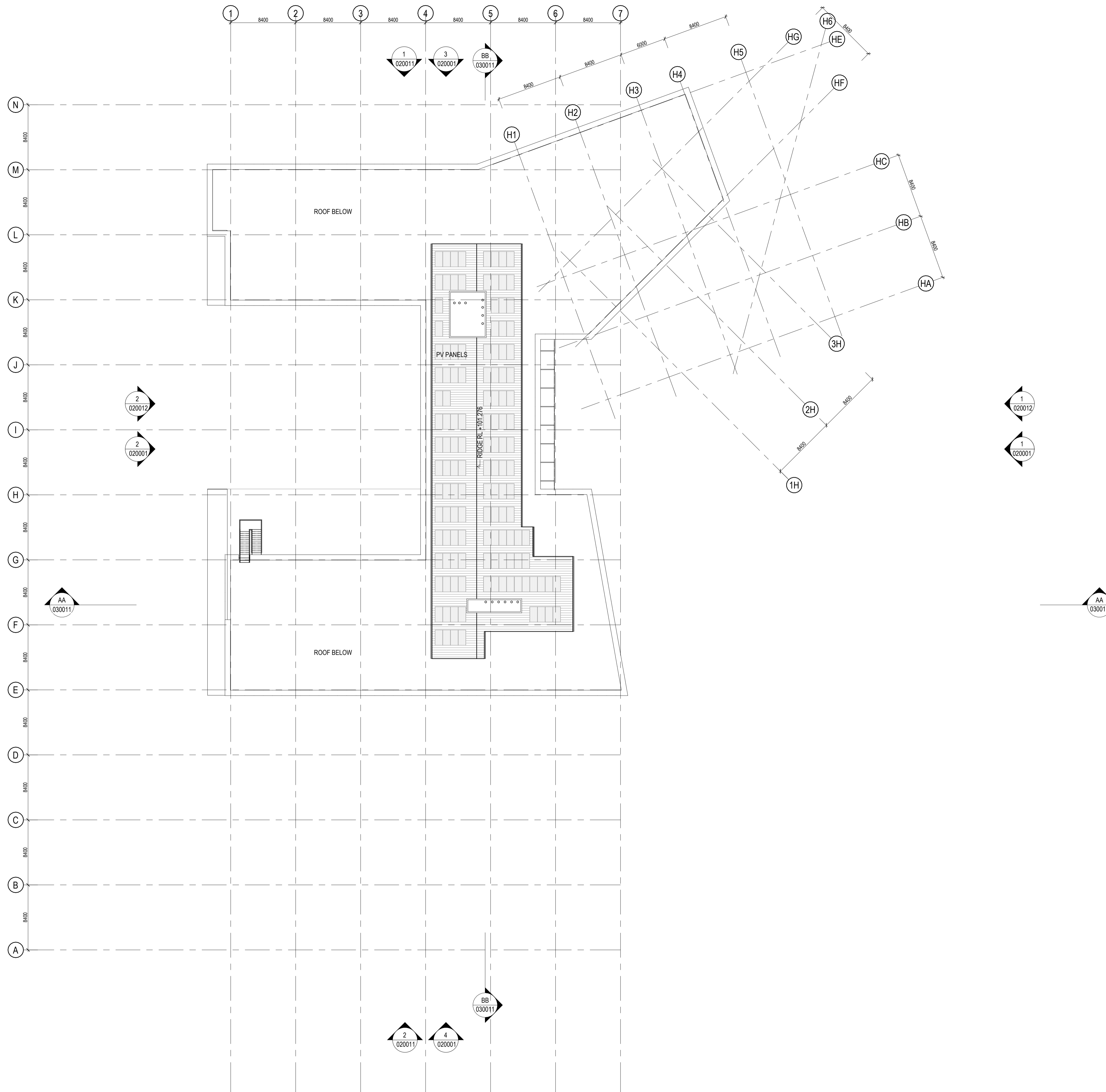
PROJECT NUMBER
130486


ISSUE

F

PROJECT STATUS

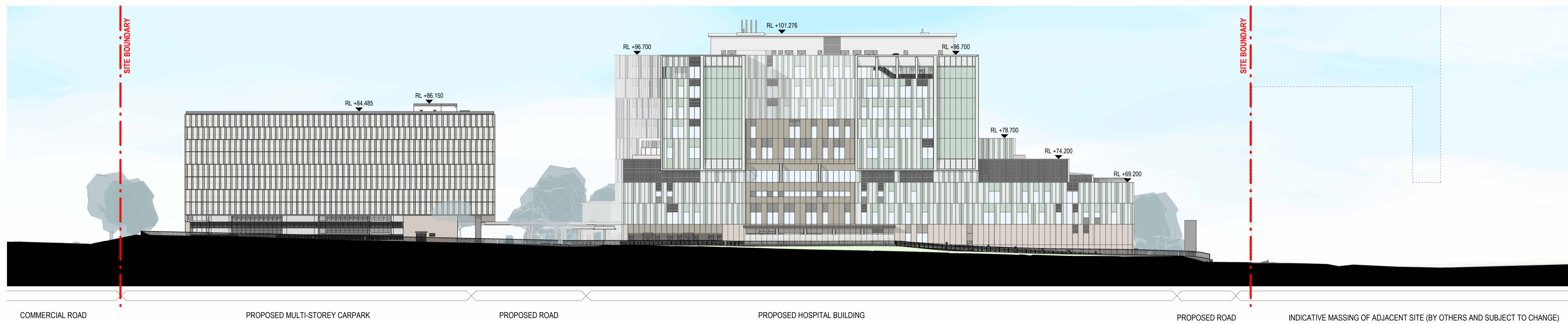
FOR SSDA SIGN - NOT FOR CONSTRUCTION






INDICATIVE MASSING OF ADJACENT SITE (BY OTHERS AND SUBJECT TO CHANGE) PROPOSED ROAD PROPOSED HOSPITAL BUILDING PROPOSED ROAD PROPOSED MULTI-STOREY CARPARK BEHIND EXISTING SUBSTATION COMMERCIAL ROAD

1 OVERALL EAST ELEVATION
 1 : 500




COMMERCIAL ROAD PROPOSED MULTI-STOREY CARPARK PROPOSED ROAD PROPOSED HOSPITAL BUILDING PROPOSED ROAD INDICATIVE MASSING OF ADJACENT SITE (BY OTHERS AND SUBJECT TO CHANGE)

2 OVERALL WEST ELEVATION
 1 : 500



FUTURE DEVELOPMENT PROPOSED HOSPITAL ROAD PROPOSED HOSPITAL BUILDING PROPOSED SERVICE ROAD EXISTING TNSW BUS INTERCHANGE

3 OVERALL NORTH ELEVATION
 1 : 500



EXISTING TNSW BUS INTERCHANGE PROPOSED SERVICE ROAD PROPOSED HOSPITAL BUILDING PROPOSED HOSPITAL ROAD INDICATIVE MASSING OF ADJACENT SITE (BY OTHERS AND SUBJECT TO CHANGE)

4 OVERALL SOUTH ELEVATION
 1 : 500

REV	DESCRIPTION OF CHANGE	DATE	CHECKED	ISSUED
A	SSDA - DRAFT	18/10/24	HDR	
B	SSDA - RECORD SET	08/11/24	HDR	
C	SSDA - DRAFT	17/06/25	HDR	
D	SSDA	27/06/25	HDR	
E	SSDA	23/07/25	HDR	
F	SSDA	07/08/25	HDR	
G	SSDA	23/10/25	HDR	
H	SSDA	30/10/25	HDR	

LEGEND

SITE BOUNDARY / LOT BOUNDARY	
	Perforated C.A aluminium screen
	Masonry panels
	Aluminium battens
	In situ concrete Class 2

NOTE:

- PRELIMINARY DRAWINGS ONLY. SUBJECT TO FURTHER DESIGN DEVELOPMENT.
- SERVICES ALLOWANCES ARE INDICATIVE ONLY AND SUBJECT TO FURTHER REVIEW, READ IN CONJUNCTION WITH ENGINEERS DOCUMENTATION.

CLIENT

 Health Infrastructure NSW
 Level 6, 1 Reserve Road
 21 Lerong NSW 2060
 T +61 2 9978 5482
 www.health.nsw.gov.au

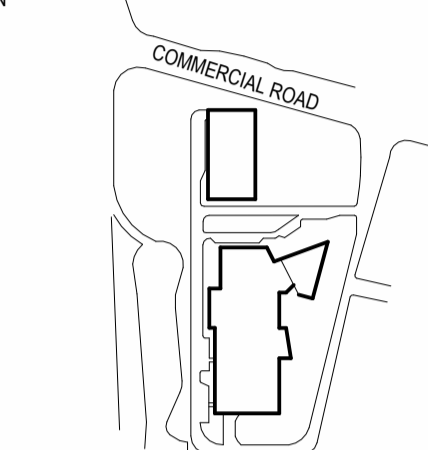
PROJECT
ROUSE HILL HOSPITAL
CORNER OF COMMERCIAL AND WINDSOR RD, ROUSE HILL, NSW 2155 AUSTRALIA

DRAWING TITLE
SSDA - OVERALL BUILDING ELEVATIONS

SCALE
 As indicated @ A1
 DRAWING NUMBER
130486-HDR-AR-DWG-020001

PROJECT NUMBER
 130486
 ISSUE
H

PROJECT STATUS
FOR SSDA SIGN - NOT FOR CONSTRUCTION



REV	DESCRIPTION OF CHANGE	DATE	CHECKED	ISSUED
A	SSDA - DRAFT	18/10/24	HDR	
B	SSDA - RECORD SET	08/11/24	HDR	
C	SSDA - DRAFT	17/06/25	HDR	
D	SSDA	27/06/25	HDR	
E	SSDA	23/07/25	HDR	
F	SSDA	07/08/25	HDR	
G	SSDA	23/10/25	HDR	
H	SSDA	30/10/25	HDR	

LEGEND

SITE BOUNDARY / LOT BOUNDARY	
MAIN HOSPITAL BUILDING	CARPARK
A Curtain Wall Panel or approved equivalent - Dual Tone	CA Perforated aluminium screen
B Curtain Wall or approved equivalent - Fixed Glazing	CB Masonry panels
C Masonry Panel	CC Aluminium battens
D Glazing with Deep Extruded Aluminium Fin	CD In situ concrete Class 2
E Louvre	
F Curtain Wall Aluminium panels with fins and shadow box spandrels	
G Custom Artwork Screen	
H Metal cladding	
J In situ concrete Class 2	

NOTE:
 • PRELIMINARY DRAWINGS ONLY. SUBJECT TO FURTHER DESIGN DEVELOPMENT.
 • SERVICES ALLOWANCES ARE INDICATIVE ONLY AND SUBJECT TO FURTHER REVIEW, READ IN CONJUNCTION WITH ENGINEERS DOCUMENTATION.

CLIENT

 Health Infrastructure, NSW
 Level 6, 1 Reserve Road
 St Leonards, NSW 2060
 T +61 2 9878 5482
 www.health.nsw.gov.au


PROJECT
ROUSE HILL HOSPITAL
CORNER OF COMMERCIAL AND WINDSOR RD, ROUSE HILL, NSW 2155 AUSTRALIA

DRAWING TITLE
SSDA - HOSPITAL ELEVATIONS NORTH & SOUTH

SCALE
 As indicated @ A1
DRAWING NUMBER
130486-HDR-AR-DWG-020011

PROJECT NUMBER
 130486
ISSUE
H

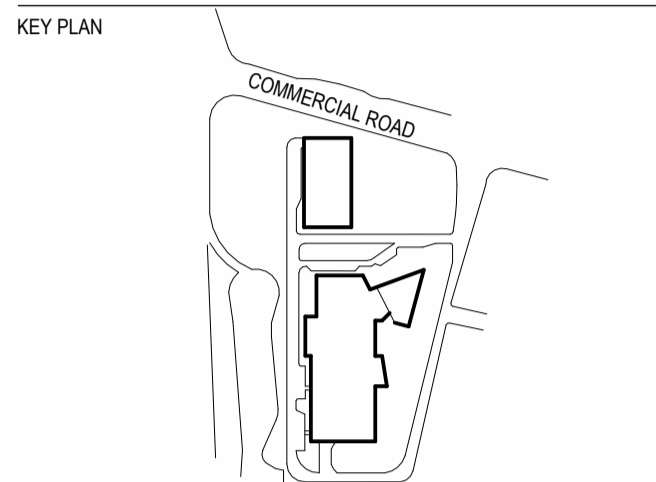
PROJECT STATUS
FOR SSDA I&GN - NOT FOR CONSTRUCTION



1 GENERAL ELEVATION NORTH
 1 : 250



2 GENERAL ELEVATION SOUTH
 1 : 250



REV	DESCRIPTION OF CHANGE	DATE	CHECKED	ISSUED
A	SSDA - DRAFT	18/10/24	HDR	
B	SSDA - RECORD SET	08/11/24	HDR	
C	SSDA - DRAFT	17/06/25	HDR	
D	SSDA	27/06/25	HDR	
E	SSDA	23/07/25	HDR	
F	SSDA	07/08/25	HDR	
G	SSDA	23/10/25	HDR	
H	SSDA	30/10/25	HDR	

LEGEND

--- SITE BOUNDARY / LOT BOUNDARY

MAIN HOSPITAL BUILDING	CARPARK
A Curtain Wall Panel or approved equivalent - Dual Tone	Perforated aluminium screen
B Curtain Wall or approved equivalent - Fixed Glazing	Masonry panels
C Masonry Panel	Aluminium battens
D Glazing with Deep Extruded Aluminium Fin	In situ concrete Class 2
E Louvre	
F Curtain Wall Aluminium panels with fins and shadow box spandrels	
G Custom Artwork Screen	
H Metal cladding	
J In situ concrete Class 2	

NOTE:

- PRELIMINARY DRAWINGS ONLY. SUBJECT TO FURTHER DESIGN DEVELOPMENT.
- SERVICES ALLOWANCES ARE INDICATIVE ONLY AND SUBJECT TO FURTHER REVIEW, READ IN CONJUNCTION WITH ENGINEERS DOCUMENTATION.

CLIENT

Health Infrastructure, NSW
 Level 6, 1 Reserve Road
 2155 Rouse Hill, NSW 2155
 T +61 2 9978 5482
 www.health.nsw.gov.au

PROJECT

**ROUSE HILL HOSPITAL
 CORNER OF COMMERCIAL AND
 WINDSOR RD, ROUSE HILL, NSW
 2155 AUSTRALIA**

DRAWING TITLE

**SSDA - HOSPITAL ELEVATIONS
 EAST & WEST**

SCALE

As indicated @ A1


DRAWING NUMBER
130486-HDR-AR-DWG-020012

PROJECT NUMBER
 130486

ISSUE
H

PROJECT STATUS

FOR SSDA **IGN - NOT FOR**
CONSTRUCTION

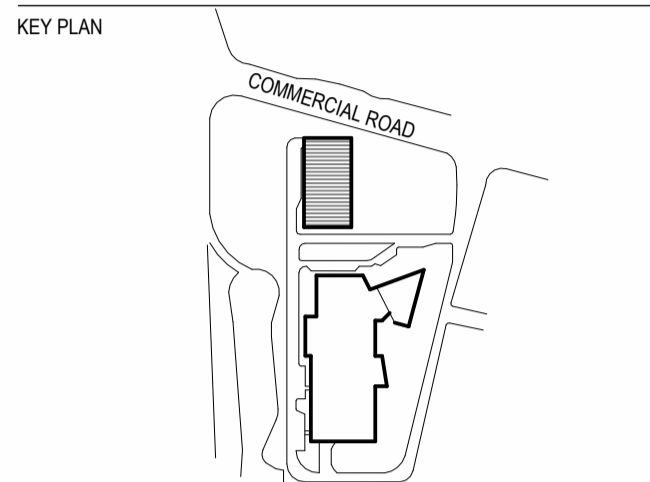
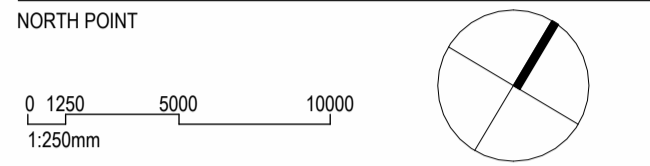


1 GENERAL ELEVATION EAST
 1 : 250



2 GENERAL ELEVATION WEST
 1 : 250

THIS DOCUMENT IS THE COPYRIGHT OF HDR.
 ALL INFORMATION ILLUSTRATED ON THIS DOCUMENT IS TO BE
 CHECKED AND VERIFIED ON SITE. IN THE EVENT OF DISCREPANCIES
 REFER TO ARCHITECT PRIOR TO COMMENCEMENT OF THE WORK. DO
 NOT SCALE DRAWINGS MANUALLY OR ELECTRONICALLY.



REV	DESCRIPTION OF CHANGE	DATE	CHECKED	ISSUED
A	SSDA - FOR REVIEW	09/09/24	HDR	
B	SSDA - DRAFT	18/10/24	HDR	
C	SSDA - RECORD SET	08/11/24	HDR	
D	SSDA - DRAFT	17/06/25	HDR	
E	SSDA	27/06/25	HDR	
F	SSDA	07/08/25	HDR	
G	SSDA	30/10/25	HDR	

LEGEND

--- SITE BOUNDARY / LOT BOUNDARY

MAIN HOSPITAL BUILDING	CARPARK
A Curtain Wall Panel or approved equivalent - Dual Tone	CA Perforated aluminium screen
B Curtain Wall or approved equivalent - Frosted Glazing	CB Masonry panels
C Masonry Panel	CC Aluminium battens
D Glazing with Deep Extruded Aluminium Fin	CD In situ concrete Class 2
E Louvre	
F Curtain Wall Aluminium panels with fins and shadow box spandrels	
G Custom Artwork Screen	
H Metal cladding	
J In situ concrete Class 2	

NOTE:

- PRELIMINARY DRAWINGS ONLY. SUBJECT TO FURTHER DESIGN DEVELOPMENT.
- SERVICES ALLOWANCES ARE INDICATIVE ONLY AND SUBJECT TO FURTHER REVIEW. READ IN CONJUNCTION WITH ENGINEERS' DOCUMENTATION.

CLIENT

NSW Health Infrastructure
 Health Infrastructure, NSW
 Level 6, 1 Reserve Road
 93 Liverpool, NSW 2157
 T +61 2 9979 5482
 www.health.nsw.gov.au

PROJECT

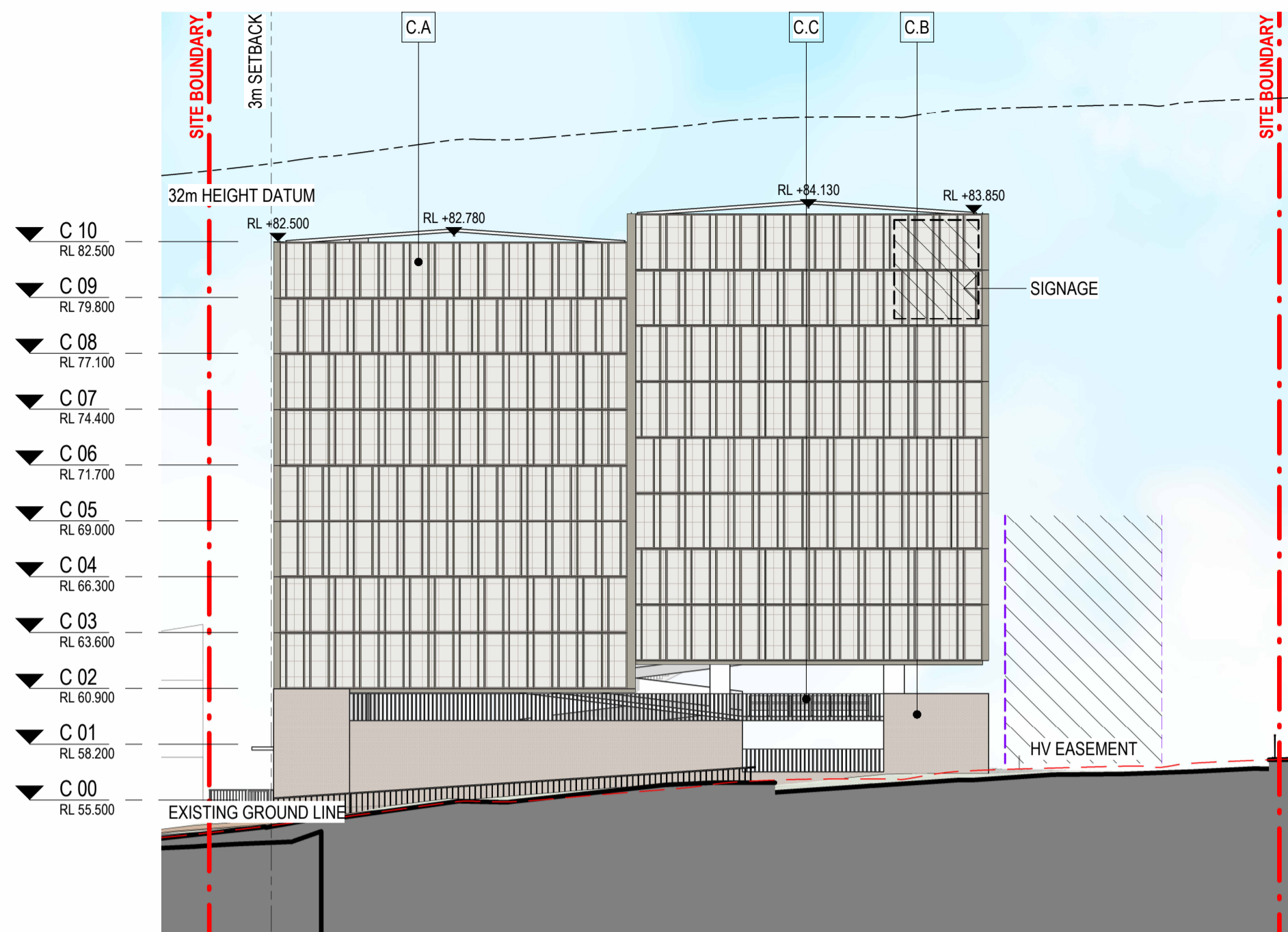
**ROUSE HILL HOSPITAL
 CORNER OF COMMERCIAL AND
 WINDSOR RD, ROUSE HILL, NSW
 2155 AUSTRALIA**

DRAWING TITLE

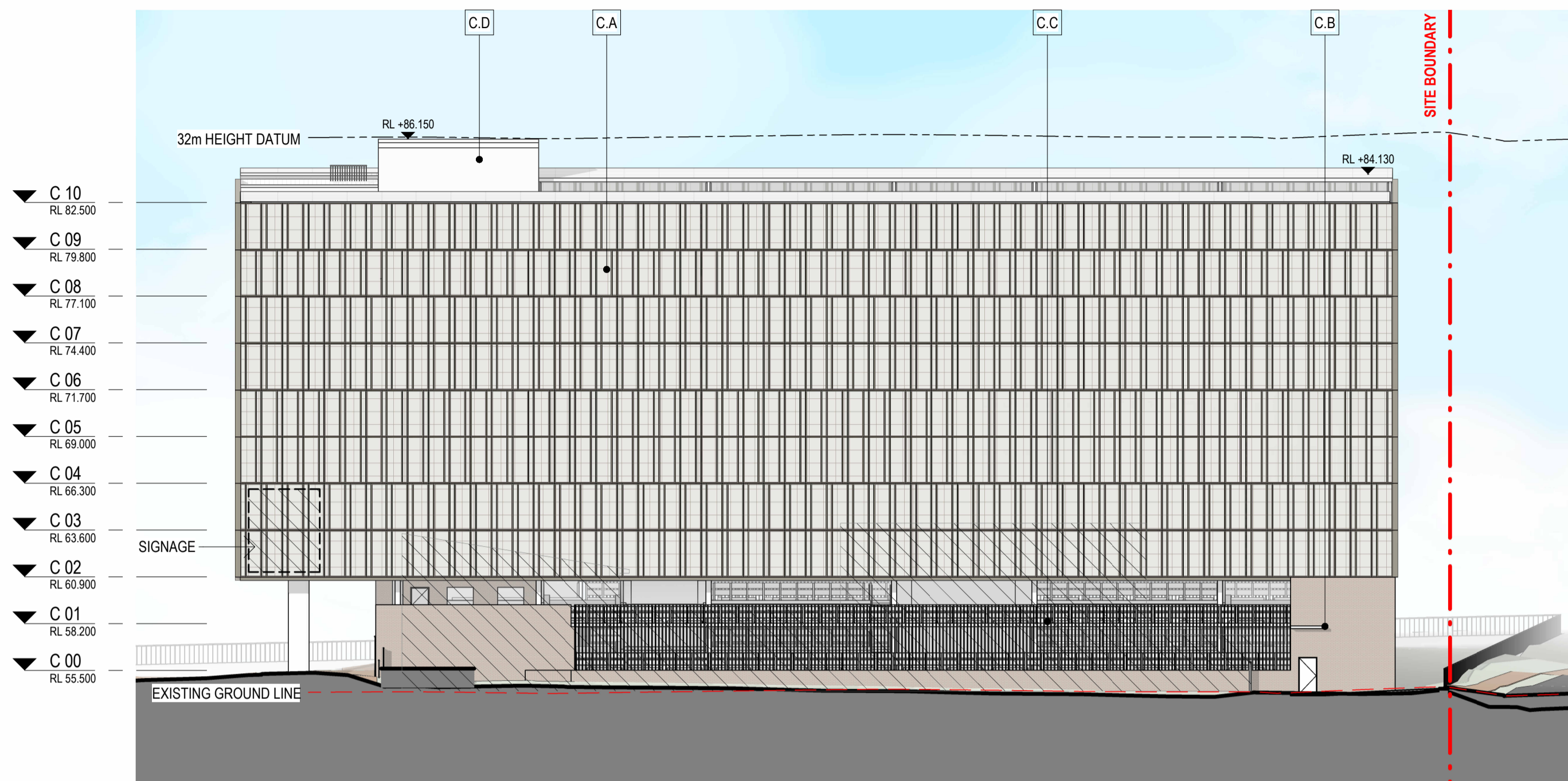
SSDA - CARPARK ELEVATIONS

SCALE: As indicated @ A1
 DRAWING NUMBER: 130486
130486-HDR-AR-DWG-020015
 ISSUE: G


PROJECT STATUS: FOR SSDA SIGN - NOT FOR CONSTRUCTION



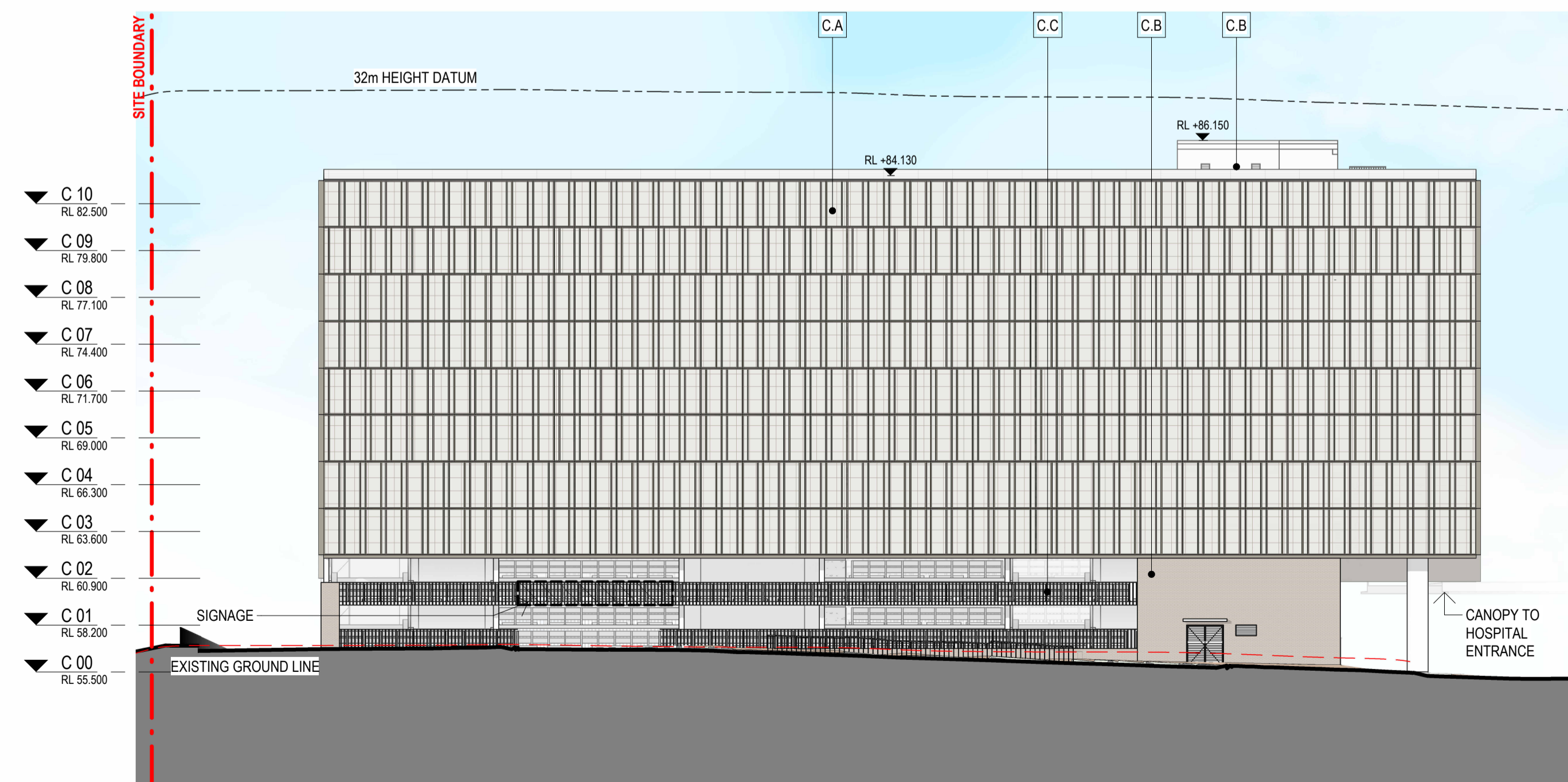
1 SSDA - CARPARK ELEVATION - NORTH
 1 : 250



3 SSDA - CARPARK ELEVATION - EAST
 1 : 250

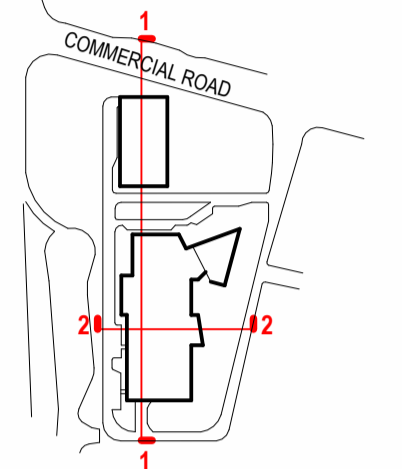
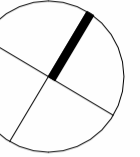


2 SSDA - CARPARK ELEVATION - SOUTH
 1 : 250



4 SSDA - CARPARK ELEVATION - WEST
 1 : 250

Architect: HDR/130486 | Rouse Hill Hospital 2024/10/09/09: HDR - AR - DWG - 020015



REV	DESCRIPTION OF CHANGE	DATE	CHECKED	ISSUED
A	FOR ENGINEERING REVIEW	18/03/24	HDR	
B	SSDA - DRAFT	18/10/24	HDR	
C	SSDA - RECORD SET	08/11/24	HDR	
D	SSDA - DRAFT	17/06/25	HDR	
E	SSDA	27/06/25	HDR	
F	SSDA	23/07/25	HDR	
G	SSDA	07/08/25	HDR	
H	SSDA	23/10/25	HDR	
I	SSDA	30/10/25	HDR	

LEGEND

- HOSPITAL SITE BOUNDARY
- - - HOSPITAL LOT BOUNDARY

NOTE:

- PRELIMINARY DRAWINGS ONLY. SUBJECT TO FURTHER DESIGN DEVELOPMENT.
- DRAWINGS ARE SUBJECT TO BCA CONSULTANT REVIEW.
- BUILT FORM (LAYOUT, HEIGHT, BULK, SCALE, SETBACKS, INTERFACE), FACADE DESIGN, ARTICULATION, ROOF DESIGN, MATERIALS, LANDSCAPE DESIGN, FINISHES AND COLOURS TO BE FURTHER DEVELOPED IN SCHEMATIC DESIGN.

CLIENT



PROJECT

**ROUSE HILL HOSPITAL
 CORNER OF COMMERCIAL AND
 WINDSOR RD, ROUSE HILL, NSW
 2155 AUSTRALIA**

DRAWING TITLE

**SSDA - OVERALL BUILDING
 SECTIONS**

SCALE
 1 : 500 @ A1

PROJECT NUMBER
 130486

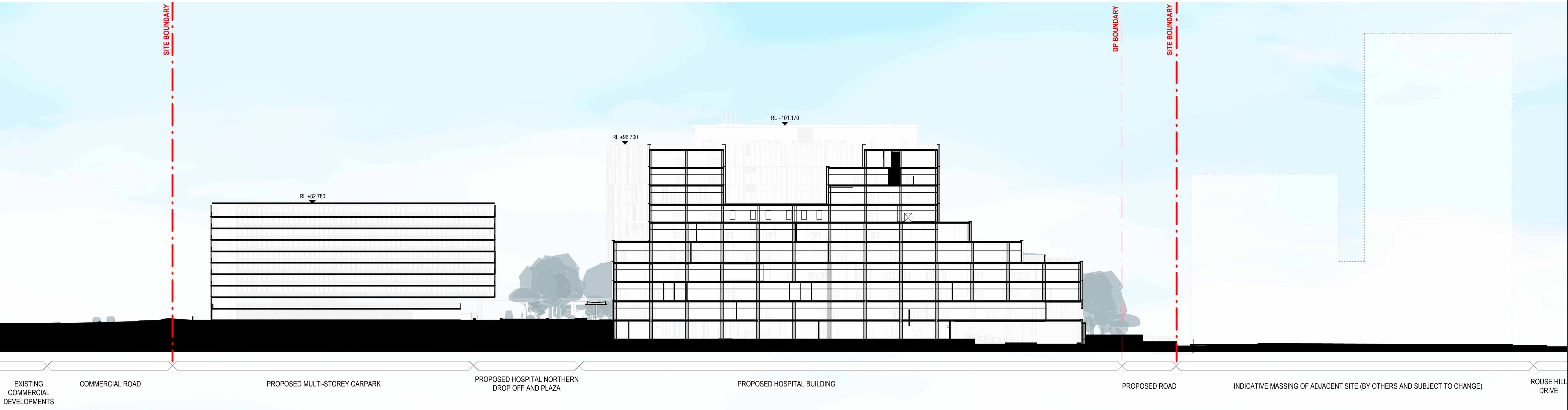
DRAWING NUMBER
130486-HDR-AR-DWG-030001

ISSUE
 I


PROJECT STATUS

**FOR SSDA NOT FOR
 CONSTRUCTION**

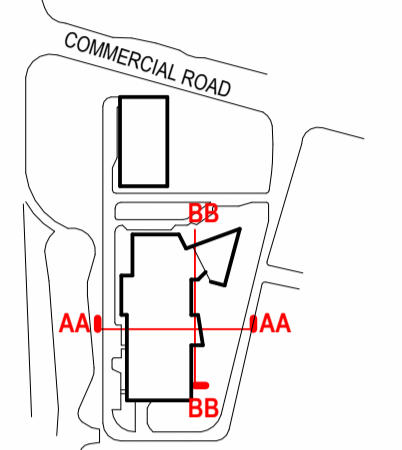
Andrew Deas | 11033344 | Rouse Hill Hospital | 2024 | 03/06 | HDR | AR | 1:500 | INTERNAL



1 OVERALL BUILDING SECTION - NORTH-SOUTH
 1 : 500



2 OVERALL BUILDING SECTION - EAST-WEST
 1 : 500



REV	DESCRIPTION OF CHANGE	DATE	CHECKED	ISSUED
A	FOR ENGINEERING REVIEW	18/03/24	HDR	
B	SSDA - DRAFT	18/10/24	HDR	
C	SSDA - RECORD SET	08/11/24	HDR	
D	SSDA - DRAFT	17/06/25	HDR	
E	SSDA	27/06/25	HDR	
F	SSDA	23/07/25	HDR	
G	SSDA	07/08/25	HDR	
H	SSDA	23/10/25	HDR	
I	SSDA	30/10/25	HDR	

LEGEND

- HOSPITAL SITE BOUNDARY
- - - HOSPITAL LOT BOUNDARY
- - - EASEMENT LINE

NOTE:

- PRELIMINARY DRAWINGS ONLY. SUBJECT TO FURTHER DESIGN DEVELOPMENT.
- DRAWINGS ARE SUBJECT TO BCA CONSULTANT REVIEW.
- BUILT FORM (LAYOUT, HEIGHT, BULK, SCALE, SETBACKS, INTERFACE), FACADE DESIGN, ARTICULATION, ROOF DESIGN, MATERIALS, LANDSCAPE DESIGN, FINISHES AND COLOURS TO BE FURTHER DEVELOPED IN SCHEMATIC DESIGN.

CLIENT



PROJECT

**ROUSE HILL HOSPITAL
 CORNER OF COMMERCIAL AND
 WINDSOR RD, ROUSE HILL, NSW
 2155 AUSTRALIA**

DRAWING TITLE

SSDA - BUILDING SECTIONS AA & BB

SCALE

As indicated @ A1

PROJECT NUMBER

130486

DRAWING NUMBER

130486-HDR-AR-DWG-030011

ISSUE

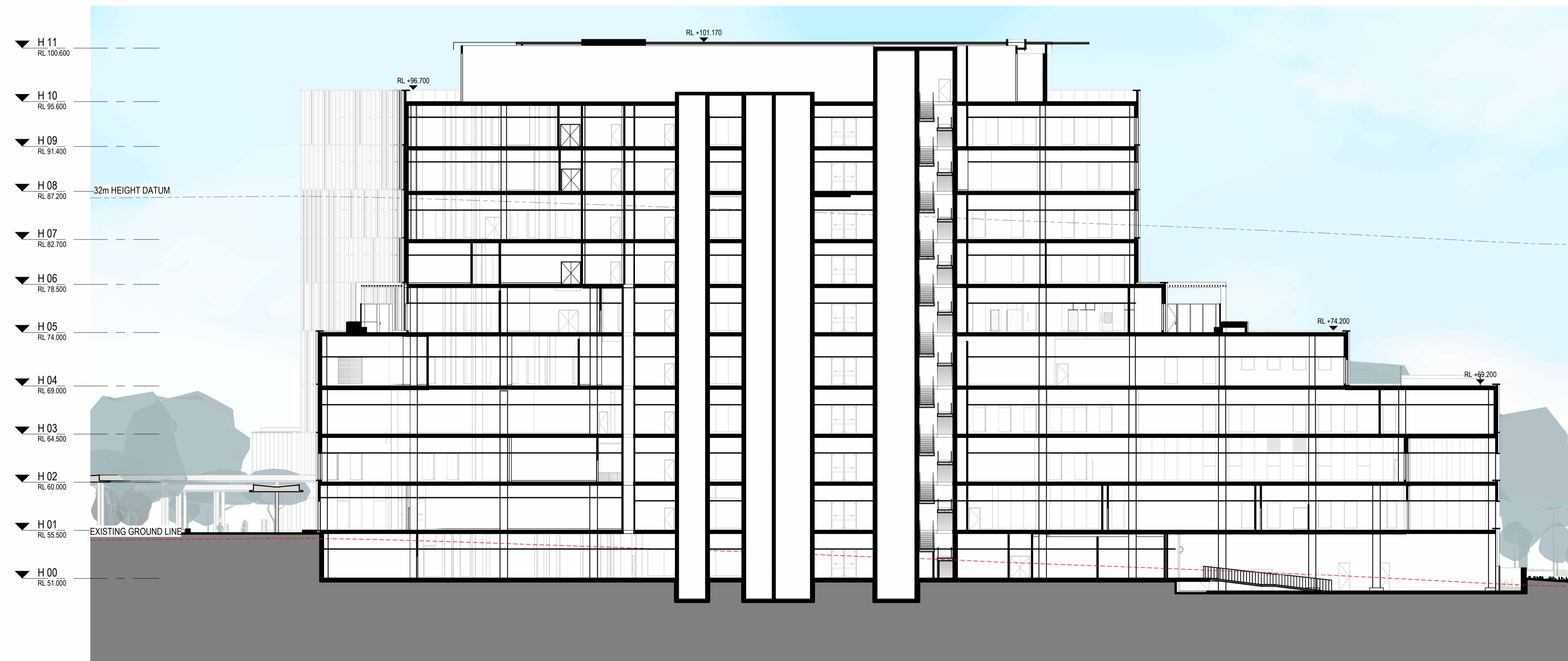
I

PROJECT STATUS

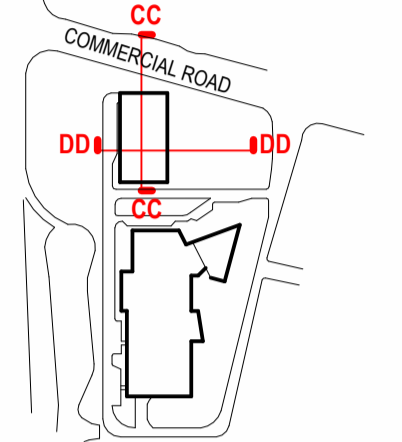
FOR SSDA SIGN - NOT FOR CONSTRUCTION



AA SECTION AA
 1 : 250



BB SECTION BB
 1 : 250



REV	DESCRIPTION OF CHANGE	DATE	CHECKED	ISSUED
A	SSDA - DRAFT	18/10/24	HDR	
B	SSDA - RECORD SET	08/11/24	HDR	
C	SSDA - DRAFT	17/06/25	HDR	
D	SSDA	27/06/25	HDR	
E	SSDA	23/07/25	HDR	
F	SSDA	07/08/25	HDR	
G	SSDA	23/10/25	HDR	
H	SSDA	30/10/25	HDR	

LEGEND

- HOSPITAL SITE BOUNDARY
- - - HOSPITAL LOT BOUNDARY
- - - EASEMENT LINE

NOTE:

- PRELIMINARY DRAWINGS ONLY. SUBJECT TO FURTHER DESIGN DEVELOPMENT.
- DRAWINGS ARE SUBJECT TO BCA CONSULTANT REVIEW.
- BUILT FORM (LAYOUT, HEIGHT, BULK, SCALE, SETBACKS, INTERFACE), FACADE DESIGN, ARTICULATION, ROOF DESIGN, MATERIALS, LANDSCAPE DESIGN, FINISHES AND COLOURS TO BE FURTHER DEVELOPED IN SCHEMATIC DESIGN.

CLIENT



PROJECT

**ROUSE HILL HOSPITAL
 CORNER OF COMMERCIAL AND
 WINDSOR RD, ROUSE HILL, NSW
 2155 AUSTRALIA**

DRAWING TITLE

**SSDA - BUILDING SECTIONS CC &
 DD**

SCALE

As indicated @ A1

DRAWING NUMBER

130486-HDR-AR-DWG-030012

PROJECT STATUS


**FOR SSDA IGN - NOT FOR
 CONSTRUCTION**

PROJECT NUMBER

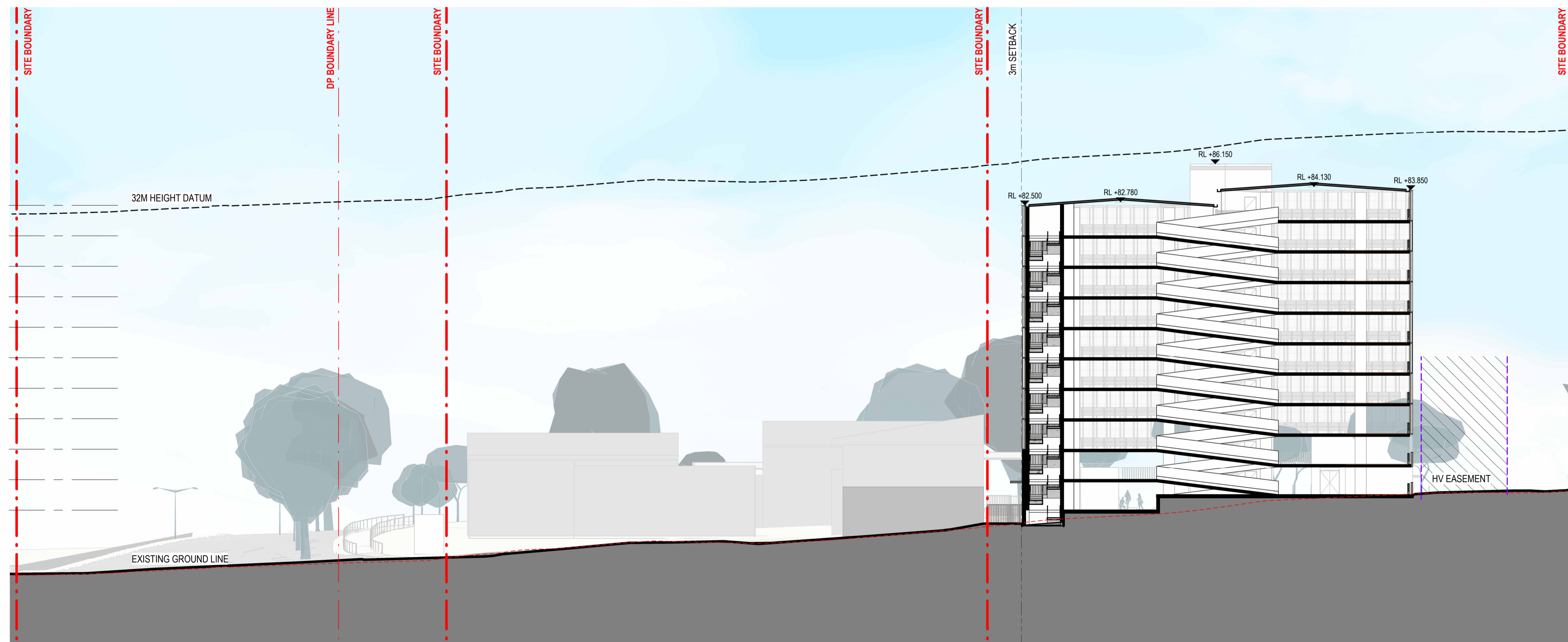
130486

ISSUE

H

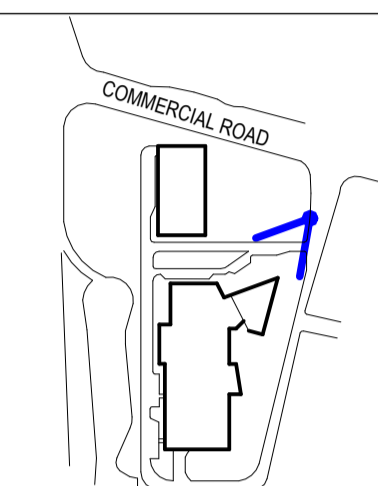


CC SECTION CC
 1 : 250



DD SECTION DD
 1 : 250

KEY PLAN



REV	DESCRIPTION OF CHANGE	DATE	CHECKED	ISSUED
A	SSDA - DRAFT	18/10/24	HDR	
B	SSDA - RECORD SET	08/11/24	HDR	
C	SSDA - DRAFT	17/06/25	HDR	
D	SSDA	27/06/25	HDR	
E	SSDA	23/07/25	HDR	
F	SSDA	07/08/25	HDR	
G	SSDA	23/10/25	HDR	
H	SSDA	30/10/25	HDR	

CLIENT



PROJECT

**ROUSE HILL HOSPITAL
 CORNER OF COMMERCIAL AND
 WINDSOR RD, ROUSE HILL, NSW
 2155 AUSTRALIA**

DRAWING TITLE

SSDA - INDICATIVE VIEW - SHEET 1

SCALE

@ A1

PROJECT NUMBER

130486

DRAWING NUMBER

130486-HDR-AR-DWG-040001

ISSUE

H

PROJECT STATUS

FOR SSDA **IGN - NOT FOR**
CONSTRUCTION

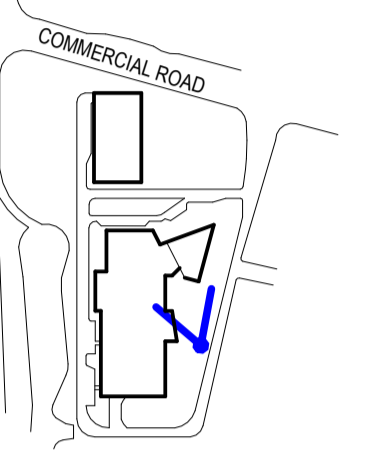
25/10/2025 3:24 PM

Architect: Dossy (1303344) Rouse Hill Hospital, 2024/130486-HDR-AR-DWG-130486-INTERNAL-INT



INDICATIVE VIEW FROM HOSPITAL ROAD ENTRY

KEY PLAN



REV	DESCRIPTION OF CHANGE	DATE	CHECKED	ISSUED
A	SSDA - DRAFT	18/10/24	HDR	
B	SSDA - RECORD SET	08/11/24	HDR	
C	SSDA - DRAFT	17/06/25	HDR	
D	SSDA	27/06/25	HDR	
E	SSDA	23/07/25	HDR	
F	SSDA	07/08/25	HDR	
G	SSDA	23/10/25	HDR	
H	SSDA	30/10/25	HDR	



CLIENT

NSW Health
 Infrastructure
 Health Infrastructure, NSW
 Level 6, 1 Reserve Road
 93 Liverpool, NSW 2157
 T +61 2 9979 5482
 www.health.nsw.gov.au

PROJECT

**ROUSE HILL HOSPITAL
 CORNER OF COMMERCIAL AND
 WINDSOR RD, ROUSE HILL, NSW
 2155 AUSTRALIA**

DRAWING TITLE

SSDA - INDICATIVE VIEW - SHEET 2

SCALE

@ A1

PROJECT NUMBER

130486

DRAWING NUMBER

130486-HDR-AR-DWG-040002

ISSUE

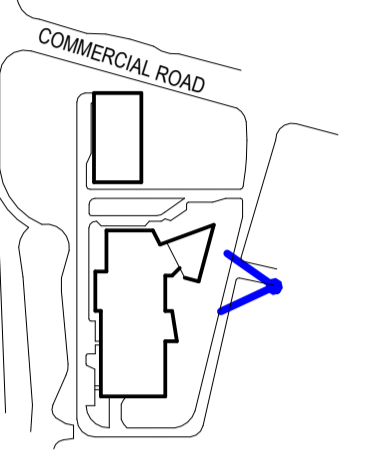
H

PROJECT STATUS

FOR SSDA **IGN - NOT FOR**
CONSTRUCTION

INDICATIVE VIEW FROM HOSPITAL ROAD THROUGH GARDEN

KEY PLAN



REV	DESCRIPTION OF CHANGE	DATE	CHECKED	ISSUED
A	SSDA - DRAFT	18/10/24	HDR	
B	SSDA - RECORD SET	08/11/24	HDR	
C	SSDA - DRAFT	17/06/25	HDR	
D	SSDA	27/06/25	HDR	
E	SSDA	23/07/25	HDR	
F	SSDA	07/08/25	HDR	
G	SSDA	23/10/25	HDR	
H	SSDA	30/10/25	HDR	

CLIENT



PROJECT

**ROUSE HILL HOSPITAL
 CORNER OF COMMERCIAL AND
 WINDSOR RD, ROUSE HILL, NSW
 2155 AUSTRALIA**

DRAWING TITLE

SSDA - INDICATIVE VIEW - SHEET 3

SCALE

@ A1

DRAWING NUMBER

130486-HDR-AR-DWG-040003

PROJECT STATUS

FOR SSDA **IGN - NOT FOR**
CONSTRUCTION

PROJECT NUMBER

130486

ISSUE

H

Architect: Drees & Partners; Project: Rouse Hill Hospital; Drawing: 130486-HDR-AR-DWG-040003; Internal Use Only



INDICATIVE VIEW FROM HOSPITAL ROAD