

Our Ref: 20182

10 June 2022

Richard Crookes Construction
Level 3, 4 Broadcast Way
Artarmon NSW 2064

Attention: Mr Thomas Price

Dear Tom,

**RE: UPGRADES TO CHATSWOOD PUBLIC SCHOOL AND CHATSWOOD HIGH SCHOOL
ONGOING ON-STREET PARKING SURVEYS (CONDITION C50)
SUMMARY STATEMENT OF SURVEY RESULTS – MAY 2022**

Overview

On-street parking surveys were undertaken by TTPP in 2019 as part of the State Significant Development Application (SSDA) *Transport and Accessibility Impact Assessment* (TTPP, 23 March 2021) for the Upgrades to Chatswood Public School and Chatswood High School.

Condition C50 of the Consent requires that the effectiveness of measures and strategies contained in the approved *Constructor Worker and Staff Transportation Strategy* (CWSTS) are reviewed every 3 months.

The review includes ongoing on-street parking surveys to validate the 2019 surveys results presented in the SSDA transport assessment and if necessary to develop additional mitigation measures for identified additional impacts.

The validating parking surveys were undertaken in November 2021 and presented in the *Summary Statement of Survey Results*¹. The November 2021 on-street parking surveys indicate that:

- the 2021 on-street parking conditions surrounding the Chatswood Public School and Chatswood High School were similar to those surveyed in 2019; and

¹ *Upgrades to Chatswood Public School and Chatswood High School – 2021 On Street Parking Survey, Summary Statement of Survey Results* (TTPP, 10 November 2021)

- as such the findings of the SSDA transport analysis and associated mitigation and management measures are considered to remain valid and appropriate for inclusion in the management of construction works as detailed in the CTPMSP for the school project.

The purpose of the on going on-street parking surveys is to establish the effectiveness of measures set out in the CWSTS to control on-street parking and minimise the potential adverse implications associated with construction activities on the Chatswood Public School and Chatswood High School sites.

As part of the monitoring program for ongoing construction works, the on-street parking surveys have been repeated March 2022 and again in May 2022 and compared with the findings of the 2019 and 2021 survey results.

On-street Parking Survey Summary (May 2022)

The 2022 on-street parking surveys were undertaken on Thursday 19 May 2022 between 7:00am and 5:30pm and Saturday 21 May 2022 between 10:00am and 4:00pm.

These times are consistent with the previous surveys.

The extent of the survey area is shown in Attachment A.

A comparison summary of the on-street car parking demand profiles for the 2021 and 2022 survey profiles have been prepared and are presented in:

- Figure 1 – Summary Comparison of Weekday On-Street Parking Demand
- Figure 2 – Summary Comparison of Saturday On-Street Parking Demand

The May 2022 on street parking survey data for the weekday exhibits a very similar profile to the March 2022 survey. The Saturday surveyed demand was higher in May 2022 than March 2022 but still significantly less than available (capacity) parking supply.

Overall the May 2022 survey periods indicates a slightly higher demand for on street parking than for the November 2021 survey periods.

Of note is the additional demand is generally consistent across the survey days, including periods when construction activity has ceased on the Chatswood schools project sites.

This would suggest that the additional demands are likely to be associated with increased Chatswood CBD activities as COVID-19 conditions vary.

Figure 1: Weekday Surveyed On-Street Parking Demand – Comparison November 2021 to March 2022

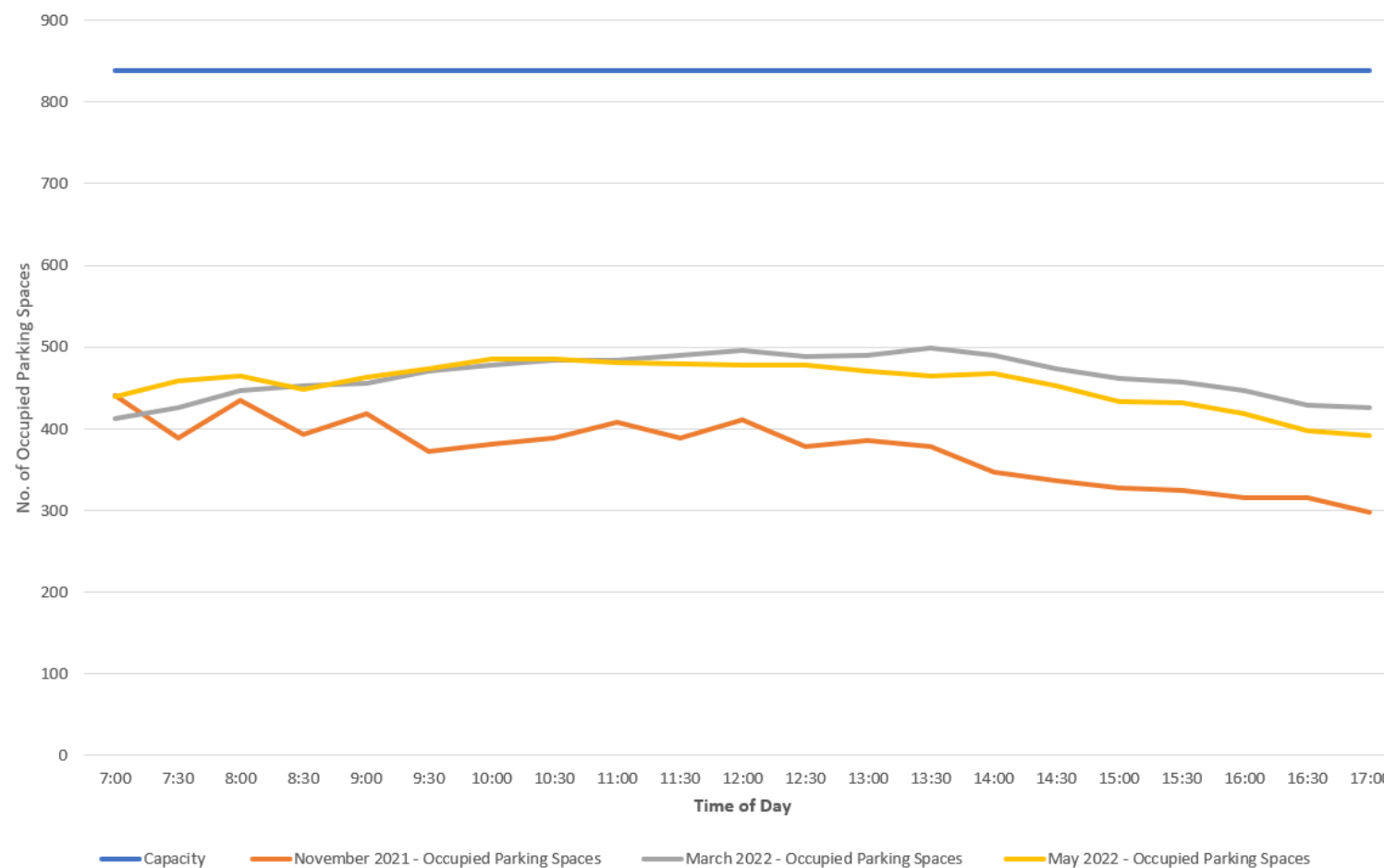
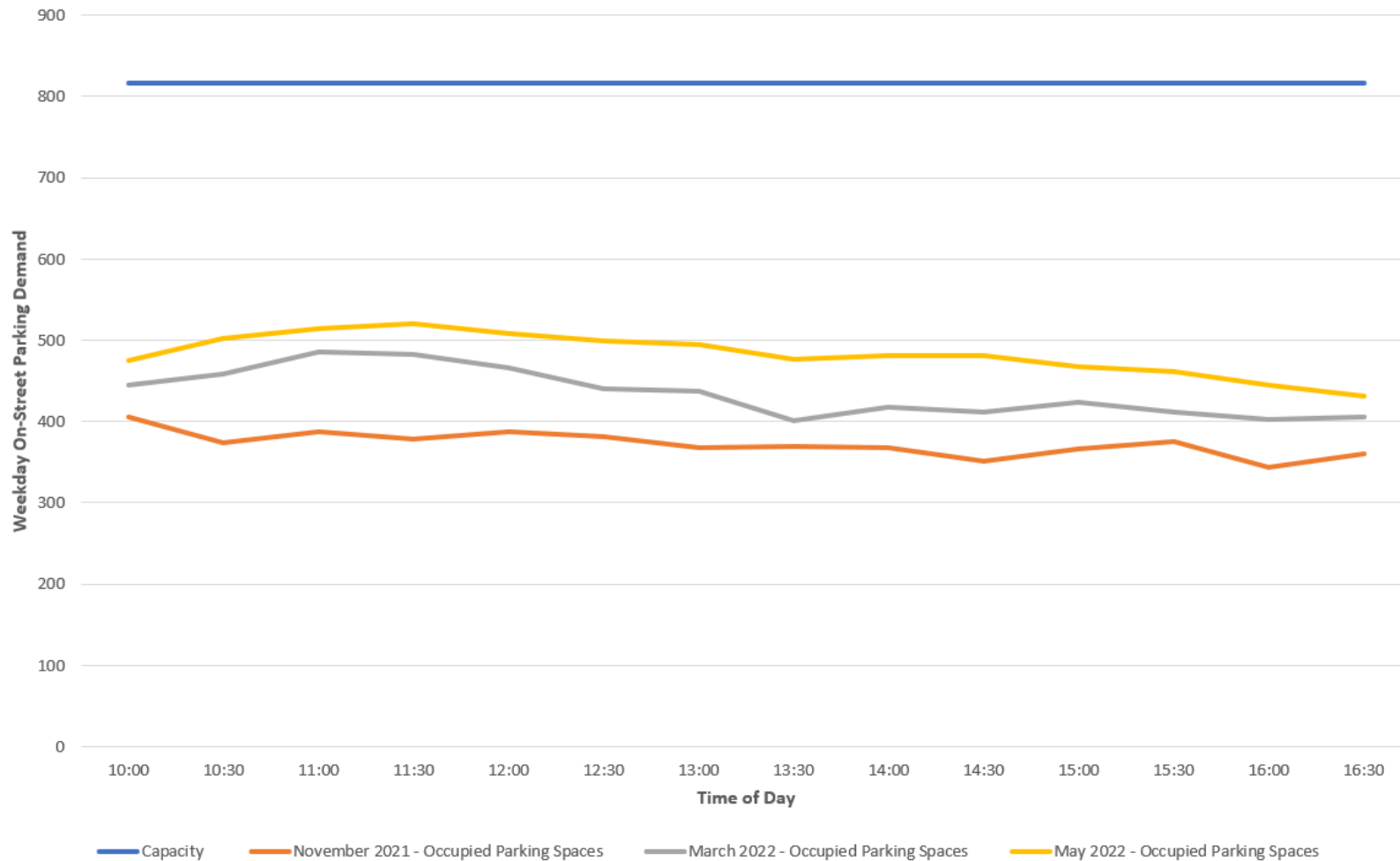


Figure 2: Saturday Surveyed On-Street Parking Demand – Comparison November 2021 to March 2022



Notwithstanding the above, the May 2022 survey results indicate that there continues to be substantial spare on street parking capacity on the streets surrounding the Chatswood Public School and Chatswood High School sites during the construction activities on these sites.

Conclusion

The May 2022 on street parking surveys have indicated that the current (2022) on-street parking conditions surrounding the Chatswood Public School and Chatswood High School are similar to those surveyed in November 2021 (and thus March 2019).

As such the findings of the SSDA transport analysis and associated mitigation and management measures are considered to remain valid and appropriate for construction works associated with school's upgrade project.

Should you have any queries regarding the above or require further information, please do not hesitate to contact the undersigned on 8437 7800.

Yours sincerely,



Jason Rudd
Director

Attachment A

On-street Parking Survey Area



Attachment B

On-street Parking Survey Results May 2022

Parking Chatswood (May2022)



Parking Occupancy Survey

Date:	Thursday, 19 May 2022
Location:	Chatswood High School
GPS:	-33.798827, 151.175704
Weather:	Fine
Customer:	TTPP

Public Parking (1/0)	Map Ref	Street	Section	Side	Restriction	Clear Way	Capacity	Parking Occupancy																					
								7:00	7:30	8:00	8:30	9:00	9:30	10:00	10:30	11:00	11:30	12:00	12:30	13:00	13:30	14:00	14:30	15:00	15:30	16:00	16:30	17:00	
0		Centennial Ave	Pacific Hwy To Whotton Rd	S	No Stopping		5	0	0	0	0	0	0	0	0	0	0	0	0	0	0	0	0	0	0	0	0	0	
1					Authorised Car Share Vechiles Expected		1	1	1	1	1	1	1	1	1	1	1	0	0	1	1	0	0	1	1	1	0	0	
1					Unrestricted		9	8	8	9	9	9	9	9	9	9	9	9	9	9	8	8	8	8	8	9	9	6	7
0					No Stopping		2	0	0	0	0	0	0	0	0	0	0	0	0	0	0	0	0	0	0	0	0	0	
0			Whitton Rd To Dardanelles Rd	S	No Stopping		2	0	0	0	0	0	0	0	0	0	0	0	0	0	0	0	0	0	0	0	0	0	
1					Bus Zone		3	0	0	0	0	0	0	0	0	0	0	0	0	0	0	0	0	0	0	0	0	0	
1					2P 9:30am-2:30pm Mon-Fri	No Parking 8:30am-9:30am, 2:30pm-3:30pm School Days	12	6	6	6	5	7	7	8	6	6	6	7	8	8	6	7	8	7	9	6	5	5	
1					Unrestricted		5	4	4	4	3	4	4	5	5	5	5	5	5	4	5	5	5	5	5	3	3	3	
1					Unrestricted	No Parking 7:30am-9:30am, 2:30pm-4pm School Days	5	2	0	0	0	0	3	3	4	4	4	4	4	5	5	5	5	5	2	0	0	3	4
0					No Stopping		4	0	0	0	0	0	0	0	0	0	0	0	0	0	0	0	0	0	0	0	0	0	
1					Bus Zone 6am-4pm School Days		6	0	0	0	0	0	0	0	0	0	0	0	0	0	0	0	0	1	1	2	3	5	4
1					Unrestricted		7	5	4	5	5	6	7	7	7	7	6	5	7	7	6	6	6	4	7	7	6	6	
0					No Stopping		2	0	0	0	0	0	0	0	0	0	0	0	0	0	0	0	0	0	0	0	0	0	
0					No Parking		7	0	0	0	0	0	0	0	0	0	0	0	0	0	0	0	0	0	0	0	0	0	
0					No Stopping		1	0	0	0	0	0	0	0	0	0	0	0	0	0	0	0	0	0	0	0	0	0	
0			Dardaniells St To Carr St	S	No Stopping		1	0	0	0	0	0	0	0	0	0	0	0	0	0	0	0	0	0	0	0	0	0	
1					2P 8:30am- 6pm Mon-Fri		7	6	5	5	5	6	6	6	6	6	6	6	6	5	5	5	5	6	6	4	4	4	7
1					Bus Zone		1	0	0	0	0	0	0	0	0	0	0	0	0	0	0	0	0	0	0	0	0	0	
1			Carr St To End	S	Unrestricted		17	9	11	12	13	10	11	11	11	11	12	12	12	10	9	9	9	11	12	12	12	12	
0					No Parking		1	0	0	0	0	0	0	0	0	0	0	0	0	0	0	0	0	0	0	0	0	0	
0			End To Reginald St	N	No Parking		3	0	0	0	0	0	0	0	0	0	0	0	0	0	0	0	0	0	0	0	0	0	
1					2p 8:30am-6pm Mon-Fri		15	4	4	4	3	4	4	4	2	3	3	4	2	2	2	2	2	2	3	3	3	3	
0					No Stopping		1	0	0	0	0	0	0	0	0	0	0	0	0	0	0	0	0	0	0	0	0	0	
1					Unrestricted		8	6	6	6	6	5	4	6	7	7	7	7	6	6	6	7	7	7	7	7	5	5	
0					No Stopping		1	0	0	0	0	0	0	0	0	0	0	0	0	0	0	0	0	0	0	0	0	0	
0			Reginald St To Edgar St	N	No Stopping		1	0	0	0	0	0	0	0	0	0	0	0	0	0	0	0	0	0	0	0	0	0	

Parking Chatswood (May2022)

1					Unrestricted		10	8	7	7	7	8	9	9	9	9	9	9	8	8	8	8	7	9	9	9		
1					2P 8:30am-6pm Mon-Fri Area 6		15	7	9	13	13	12	12	12	13	13	13	13	13	10	10	12	12	11	11	10		
1					Bus Zone		4	0	0	0	0	0	0	0	0	0	0	0	0	0	0	0	0	0	0	0		
1					2P 8:30am-6pm Mon-Fri Area 6		3	3	3	2	2	3	3	3	3	2	2	2	2	3	3	3	1	2	2	2	3	
0					No Stopping		1	0	0	0	0	0	0	0	0	0	0	0	0	0	0	0	0	0	0	0		
0			Edgar St To Jenkins St	N	No Stopping		1	0	0	0	0	0	0	0	0	0	0	0	0	0	0	0	0	0	0	0		
1					Unrestricted		7	5	5	6	6	7	7	7	7	7	7	7	7	7	7	7	5	5	5	5		
1					2P 8:30am-6pm Mon-Fri Area 6		3	3	3	3	3	3	2	2	2	3	3	3	3	3	3	2	3	3	3	2	2	
0					No Stopping		1	0	0	0	0	0	0	0	0	0	0	0	0	0	0	0	0	0	0	0		
0			Jenkins St To Pacific Hwy	N	No Stopping		1	0	0	0	0	0	0	0	0	0	0	0	0	0	0	0	0	0	0	0		
1					2P 9:30am-2:30pm Mon-Fri	No Parking 8:30am-9:30am, 2:30pm-3:30pm School Days	6	5	2	2	3	4	4	6	6	6	6	6	6	6	6	3	3	4	3	4	4	
0					No Stopping		2	0	0	0	0	0	0	0	0	0	0	0	0	0	0	0	0	0	0	0		
1					Bus Zone		4	0	0	0	0	0	0	0	0	0	0	0	0	0	0	1	1	0	0	0	0	
1					P 5mins 8:30am-9:30am, 2:30pm-3:30pm School Days, 2P 9:30am-2:30pm Mon-Fri		10	5	7	6	6	8	9	9	9	9	9	9	8	9	9	9	6	5	5	5	6	3
0					No Stopping		7	0	0	0	0	0	0	0	0	0	0	0	0	0	0	0	0	0	0	0		
0		Whitton Rd	Centennial Ave To Oliver Rd	E	No Stopping		2	0	0	0	0	0	0	0	0	0	0	0	0	0	0	0	0	0	0	0		
1					1P 8:30am-6pm Mon-Fri, 8:30am-12:30pm Sat		8	7	6	6	6	7	7	7	7	6	6	6	6	6	5	4	5	5	5	4	3	
0					No Stopping		1	0	0	0	0	0	0	0	0	0	0	0	0	0	0	0	0	0	0	0		
0			Oliver Rd To Freeman Rd	E	No Stopping		1	0	0	0	0	0	0	0	0	0	0	0	0	0	0	0	0	0	0	0		
0					No Parking		1	0	0	0	0	0	0	0	0	0	0	0	0	0	0	0	0	0	0	0		
1					Unrestricted		8	6	6	6	4	6	6	6	4	7	7	8	8	6	6	7	6	6	6	7	7	
0					No Stopping		1	0	0	0	0	0	0	0	0	0	0	0	0	0	0	0	0	0	0	0		
0			Freeman Rd To Oliver Rd	W	No Stopping		1	0	0	0	0	0	0	0	0	0	0	0	0	0	0	0	0	0	0	0		
0					No Parking		8	0	0	0	0	0	0	0	0	0	0	0	0	0	0	0	0	0	0	0		
0					No Stopping		1	0	0	0	0	0	0	0	0	0	0	0	0	0	0	0	0	0	0	0		
0			Oliver Rd To Centennial Ave	W	No Stopping		1	0	0	0	0	0	0	0	0	0	0	0	0	0	0	0	0	0	0	0		
0					No Parking		8	0	0	0	0	0	0	0	0	0	0	0	0	0	0	0	0	0	0	0		
0					No Stopping		1	0	0	0	0	0	0	0	0	0	0	0	0	0	0	0	0	0	0	0		
0		Oliver Rd	Western End To Whitton Rd	N	No Parking		8	0	0	0	0	0	0	0	0	0	0	0	0	0	0	0	0	0	0	0		
0			Whitton Rd To Pacific Hwy	N	No Stopping		13	0	0	0	0	0	0	0	0	0	0	0	0	0	0	0	0	0	0	0		
0			Pacific Hwy To Whitton Rd	S	No Stopping		2	0	0	0	0	0	0	0	0	0	0	0	0	0	0	0	0	0	0	0		
1					Unrestricted		14	10	10	10	9	9	12	12	13	13	13	13	13	12	10	12	11	10	12	13	9	9
1					No Parking, Authorised Council Vechiles Expected		1	1	1	1	0	0	0	0	0	0	0	1	1	1	0	0	0	0	0	0	1	
0					No Stopping		1	0	0	0	0	0	0	0	0	0	0	0	0	0	0	0	0	0	0	0	0	
0			Whitton Rd To Western End	S	No Stopping		1	0	0	0	0	0	0	0	0	0	0	0	0	0	0	0	0	0	0	0	0	

Parking Chatswood (May2022)

1					Unrestricted		5	5	5	5	5	5	5	5	5	5	5	5	5	5	5	5	5	5	5	5	5	5
0					No Parking		4	0	0	0	0	0	0	0	0	0	0	0	0	0	0	0	0	0	0	0	0	0
0		Eddy Rd	Pacific Hwy To Goodchap Rd	S	No Stopping		2	0	0	0	0	0	0	0	0	0	0	0	0	0	0	0	0	0	0	0	0	0
1					2P 8:30am-6pm Mon-Fri Area 6		6	3	3	3	2	4	3	3	3	3	3	3	4	4	4	4	3	3	3	2	2	2
0					No Parking		1	0	0	0	0	0	0	0	0	0	0	0	0	0	0	0	0	0	0	0	0	0
1					2P 8:30am-6pm Mon-Fri Area 6		6	3	3	3	3	3	4	4	5	5	4	4	4	5	3	3	4	4	4	4	4	4
0					No Parking		4	0	0	0	0	0	0	0	0	0	0	0	0	0	0	0	0	0	0	0	0	0
1					2P 8:30am-6pm Mon-Fri Area 6		6	4	4	4	2	3	4	4	4	4	4	4	2	3	3	3	4	2	2	2	2	3
0					No Stopping		11	0	0	0	0	0	0	0	0	0	0	0	0	0	0	0	0	0	0	0	0	0
0			Goodchap Rd To Lone Pine Ave	S	No Stopping		1	0	0	0	0	0	0	0	0	0	0	0	0	0	0	0	0	0	0	0	0	0
1					2P 8:30am-6pm Mon-Fri Area 6		12	5	5	5	5	5	5	4	4	4	4	5	5	5	6	7	7	1	1	3	7	7
0					No Stopping		1	0	0	0	0	0	0	0	0	0	0	0	0	0	0	0	0	0	0	0	0	0
0			Lone Pine Ave To De Villiers Ave	S	No Stopping		2	0	0	0	0	0	0	0	0	0	0	0	0	0	0	0	0	0	0	0	0	0
1					Unrestricted	No Parking 6:30am-6:30pm Mon-Sat	14	0	0	0	0	0	0	0	0	0	0	0	0	0	0	0	0	0	0	0	0	0
1					Unrestricted		4	4	4	3	3	3	3	4	4	3	3	3	3	4	3	3	3	2	2	2	3	2
1					Unrestricted	No Parking 6:30am-6:30pm Mon-Sat	3	0	0	0	0	0	0	0	0	0	0	0	0	0	0	0	0	0	0	0	0	0
1			De Villiers Ave To De Villiers Ave	N	Unrestricted		3	3	3	3	3	3	3	3	3	3	3	2	2	2	2	2	2	3	3	3	3	3
1					Bus Zone 6:30am-6:30pm Mon-Sat		2	0	0	0	0	0	0	0	0	0	0	0	0	0	0	0	0	0	0	0	0	0
1					Unrestricted		12	8	9	9	8	8	8	9	9	9	9	9	7	8	8	8	8	8	9	6	4	4
1					Bus Zone 6:30am-6:30pm Mon-Sat		5	0	0	0	0	0	0	0	0	0	0	0	0	0	0	0	0	0	0	0	0	0
1					Unrestricted		19	9	9	8	7	8	8	9	10	9	8	7	7	7	6	5	4	8	8	9	6	7
1			Carr St To Dardanelies Rd	N	Unrestricted		5	2	3	3	3	4	2	2	2	2	2	2	2	2	3	3	3	2	3	3	3	3
1						No Parking 6:30am-6:30pm Mon-Sat	3	0	0	0	0	0	0	0	0	0	0	0	0	0	0	0	0	0	0	0	0	0
1					Unrestricted		5	4	4	3	3	4	5	5	5	5	5	4	4	4	4	4	4	4	4	4	4	4
0			Dardanlies Rd To Eddy Rd	E	No Stopping		13	0	0	0	0	0	0	0	0	0	0	0	0	0	0	0	0	0	0	0	0	0
0		De Velliers Ave West	Eddy Rd To Eddy Rd	N	No Stopping		1	0	0	0	0	0	0	0	0	0	0	0	0	0	0	0	0	0	0	0	0	0
0					No Parking		2	0	0	0	0	0	0	0	0	0	0	0	0	0	0	0	0	0	0	0	0	0
1					Unrestricted	No Parking 6:30am-6:30pm Everyday	2	0	0	0	0	0	0	0	0	0	0	0	0	0	0	0	0	0	0	0	0	0
0					No Stopping		11	0	0	0	0	0	0	0	0	0	0	0	0	0	0	0	0	0	0	0	0	0
1					Unrestricted		22	12	13	14	14	13	8	9	9	9	7	9	9	9	9	8	7	6	6	10	8	9
1					Unrestricted	No Parking 6:30am-6:30pm Mon-Sat	3	0	0	0	0	0	0	0	0	0	0	0	0	0	0	0	0	0	0	0	0	0
1					Bus Zone 6:30am-6:30pm Mon-Sat		2	0	0	0	0	0	0	0	0	0	0	0	0	0	0	0	0	0	0	0	0	0
0					No Parking		10	0	0	0	0	0	0	0	0	0	0	0	0	0	0	0	0	0	0	0	0	0
1					Unrestricted		6	4	4	2	3	3	3	4	2	2	3	3	3	3	2	2	1	1	3	1	1	2
1					Bus Zone		2	0	0	0	0	0	0	0	0	0	0	0	0	0	0	0	0	0	0	0	0	0

Parking Chatswood (May2022)

1					Unrestricted		4	4	4	4	2	3	3	3	4	2	2	3	3	3	2	2	2	3	3	3	1	2
0					No Stopping		1	0	0	0	0	0	0	0	0	0	0	0	0	0	0	0	0	0	0	0	0	0
1					Unrestricted		12	6	7	7	8	8	8	9	9	9	9	6	6	6	6	7	7	7	7	5	6	5
0			De Villers Ave To Pacific Hwy	N	No Stopping		1	0	0	0	0	0	0	0	0	0	0	0	0	0	0	0	0	0	0	0	0	0
1					Unrestricted		12	8	7	8	8	8	9	9	9	7	6	6	8	6	6	10	10	10	10	9	9	8
1					2P 8:30am-6pm Mon-Fri Area 6		12	8	7	7	8	5	9	9	8	7	8	8	8	8	8	8	8	7	8	8	9	10
0					No Parking		1	0	0	0	0	0	0	0	0	0	0	0	0	0	0	0	0	0	0	0	0	
1					Unrestricted		9	7	6	6	8	9	9	9	5	5	7	5	5	5	8	9	9	7	7	7	7	8
0					No Parking		11	0	0	0	0	0	0	0	0	0	0	0	0	0	0	0	0	0	0	0	0	0
0					No Stopping		5	0	0	0	0	0	0	0	0	0	0	0	0	0	0	0	0	0	0	0	0	0
1					Bus Zone 9am-4pm		6	0	0	0	0	0	0	0	0	0	0	0	0	0	0	0	0	0	0	0	0	0
1					Unrestricted	No Parking 8:30am-9:30am, 2:30pm-3:30pm School Days	10	7	3	2	0	0	1	5	6	6	7	8	8	9	8	8	4	4	3	3	4	4
1					Unrestricted		2	1	2	1	1	1	0	2	2	2	2	1	1	1	2	2	2	1	1	1	1	1
0		Edgar St	Centennial Ave To Fullers Rd	W	No Stopping		1	0	0	0	0	0	0	0	0	0	0	0	0	0	0	0	0	0	0	0	0	0
1					Unrestricted		2	2	2	2	2	2	2	2	2	2	2	2	2	2	2	2	2	2	2	2	2	2
1					2P 8:30am-6pm Mon-Fri Area 6		6	5	5	5	5	4	5	5	5	4	5	4	5	3	4	5	5	4	5	5	5	4
1					Unrestricted		6	5	3	3	3	4	5	5	5	5	4	5	5	5	5	5	5	4	5	5	3	4
1					Unrestricted	No Parking 8:30am-6pm Mon-Fri	1	0	0	0	0	0	0	0	0	0	0	0	0	0	0	0	0	0	0	0	0	0
1					Unrestricted		2	0	0	0	0	0	0	0	0	0	0	0	0	0	0	0	0	0	0	0	0	0
0					No Parking		2	0	0	0	0	0	0	0	0	0	0	0	0	0	0	0	0	0	0	0	0	0
1					Unrestricted		2	1	1	1	1	1	1	1	1	1	1	1	1	2	2	2	2	2	2	2	2	2
1					Unrestricted		2	2	2	2	2	2	2	2	2	2	2	2	1	1	1	1	1	1	2	2	2	2
1					Unrestricted		9	2	4	2	2	2	2	3	3	3	3	3	3	3	3	4	5	5	5	5	5	5
1					2P 8:30am-6pm Mon-Fri Area 6		4	4	1	2	2	3	4	2	2	2	2	3	3	3	3	3	3	3	2	4	4	4
0					No Stopping		1	0	0	0	0	0	0	0	0	0	0	0	0	0	0	0	0	0	0	0	0	0
0			Fullers Rd To Western Way	E	No Stopping		1	0	0	0	0	0	0	0	0	0	0	0	0	0	0	0	0	0	0	0	0	0
1					2P 8:30am-6pm Mon-Fri Area 6		4	3	3	3	3	3	3	3	3	2	2	2	2	2	2	3	3	4	4	4	4	4
1					Unrestricted		7	4	5	5	5	5	5	4	5	5	5	5	5	5	4	5	5	5	5	5	4	4
1					2P 8:30am-6pm Mon-Fri Area 6		3	1	2	2	2	1	1	1	1	2	2	2	2	2	2	3	3	1	1	1	1	2
0					No Stopping		1	0	0	0	0	0	0	0	0	0	0	0	0	0	0	0	0	0	0	0	0	0
0			Western Way To Centennial Ave	E	No Stopping		1	0	0	0	0	0	0	0	0	0	0	0	0	0	0	0	0	0	0	0	0	0
1					2P 8:30am-6pm Mon-Fri Area 6		3	2	2	2	2	1	2	2	3	3	3	2	2	2	2	1	2	2	1	1	2	2
1					Unrestricted		10	7	9	10	10	10	10	10	10	10	10	9	9	10	10	10	10	10	9	9	8	7
0					No Stopping		1	0	0	0	0	0	0	0	0	0	0	0	0	0	0	0	0	0	0	0	0	0
0		Jenkins St	Centennial Ave To Western Way	W	No Stopping		1	0	0	0	0	0	0	0	0	0	0	0	0	0	0	0	0	0	0	0	0	0

Parking Chatswood (May2022)

1					P 5mins 8:30am-9:30am, 2:30pm-3:30pm School Days, 2P 9:30am-2:30pm Mon-Fri		3	2	2	2	2	1	1	1	1	2	2	2	2	3	3	3	3	2	2	2	2	1	1	1
1					Unrestricted		6	5	5	5	5	4	5	5	5	5	5	5	5	5	4	5	5	5	5	5	5	5	4	4
0					No Stopping		6	0	0	0	0	0	0	0	0	0	0	0	0	0	0	0	0	0	0	0	0	0	0	0
1					2P 8:30am-6pm Mon-Fri Area 6		4	4	4	4	4	4	4	4	4	4	4	4	4	4	4	4	4	4	4	3	3	3	3	3
1					Unrestricted		2	2	2	2	2	2	2	2	2	2	2	2	2	2	2	2	2	2	2	2	2	2	2	2
0					No Stopping		1	0	0	0	0	0	0	0	0	0	0	0	0	0	0	0	0	0	0	0	0	0	0	0
0			Western Way To Fullers Rd	W	No Stopping		1	0	0	0	0	0	0	0	0	0	0	0	0	0	0	0	0	0	0	0	0	0	0	0
1					2P 8:30am-6pm Mon-Fri Area 6		3	3	3	3	3	2	2	2	1	2	2	2	2	1	2	2	3	3	2	1	2	2	1	1
0					No Stopping		6	0	0	0	0	0	0	0	0	0	0	0	0	0	0	0	0	0	0	0	0	0	0	0
1					Unrestricted		2	2	2	2	2	2	2	2	2	2	2	2	2	2	2	2	2	1	2	2	2	1	2	2
1					2P 8:30am-6pm Mon-Fri Area 6		5	3	3	3	2	2	2	2	2	3	3	4	4	2	3	3	3	3	4	2	2	2	2	2
1					Unrestricted		6	4	5	6	6	6	6	5	5	4	5	5	4	4	4	4	5	5	5	4	4	4	4	4
0					No Stopping		1	0	0	0	0	0	0	0	0	0	0	0	0	0	0	0	0	0	0	0	0	0	0	0
0			Fullers Rd To Western Way	E	No Stopping		1	0	0	0	0	0	0	0	0	0	0	0	0	0	0	0	0	0	0	0	0	0	0	0
1					Unrestricted		7	6	6	4	5	5	5	4	5	5	5	4	6	6	6	6	5	4	5	5	5	5	2	2
0					No Parking		12	0	0	0	0	0	0	0	0	0	0	0	0	0	0	0	0	0	0	0	0	0	0	0
1					2P 8:30am-6pm Mon-Fri Area 6		3	1	2	2	2	1	2	2	2	2	1	2	2	2	2	2	2	2	2	2	2	2	2	2
0					No Stopping		3	0	0	0	0	0	0	0	0	0	0	0	0	0	0	0	0	0	0	0	0	0	0	0
0			Western Way To Centennial Ave	E	No Stopping		7	0	0	0	0	0	0	0	0	0	0	0	0	0	0	0	0	0	0	0	0	0	0	0
1					Unrestricted		1	1	1	1	1	1	1	1	1	1	1	1	1	1	1	1	1	1	1	1	1	1	1	1
1					2P 8:30am-6pm Mon-Fri Area 6		3	3	3	3	2	2	2	2	2	2	3	3	3	3	2	2	3	3	3	3	3	2	2	2
1					P 5mins 8:30am-9:30am, 2:30pm-3:30pm School Days, 2P 9:30am-2:30pm Mon-Fri		4	1	1	0	2	3	0	1	0	0	0	0	0	0	2	2	0	1	1	0	0	0	0	0
0		Goodchap Rd	Eddy Rd To Sutherland Rd	E	No Stopping		1	0	0	0	0	0	0	0	0	0	0	0	0	0	0	0	0	0	0	0	0	0	0	0
1					Unrestricted	No Parking 6am-6pm Thu	2	0	0	0	0	0	0	0	0	0	0	0	0	0	0	0	0	0	0	0	0	0	0	0
1					Unrestricted		8	6	7	8	8	8	8	8	8	8	8	8	8	8	8	7	8	6	5	4	4	3	3	3
0					No Stopping		1	0	0	0	0	0	0	0	0	0	0	0	0	0	0	0	0	0	0	0	0	0	0	0
0			Sutherland Rd To Pearl Ave	E	No Stopping		1	0	0	0	0	0	0	0	0	0	0	0	0	0	0	0	0	0	0	0	0	0	0	0
1					Unrestricted		2	2	2	2	2	2	2	2	2	2	2	2	1	1	1	1	1	1	1	1	1	1	1	1
0			Pearl Ave To Eddy Rd	W	No Stopping		3	0	0	0	0	0	0	0	0	0	0	0	0	0	0	0	0	0	0	0	0	0	0	0
1					Unrestricted		19	12	16	19	14	13	13	15	14	15	12	13	13	14	15	13	14	14	13	10	9	9	9	9
0					No Stopping		1	0	0	0	0	0	0	0	0	0	0	0	0	0	0	0	0	0	0	0	0	0	0	0
1		Lone Pine Ave	Eddy Rd To Lower Pearl Ave	E	Unrestricted	No Parking 6:30am-6:30pm Mon-Sat	2	0	0	0	0	0	0	0	0	0	0	0	0	0	0	0	0	0	0	0	0	0	0	0
1					Bus Zone		1	0	0	0	0	0	0	0	0	0	0	0	0	0	0	0	0	0	0	0	0	0	0	0
1					Unrestricted	No Parking 6:30am-6:30pm Mon-Sat	12	0	0	0	0	0	0	0	0	0	0	0	0	0	0	0	0	0	0	0	0	0	0	0
1					Unrestricted		3	2	2	2	2	2	2	2	2	2	2	2	2	2	2	2	2	2	2	2	2	2	2	2

Parking Chatswood (May2022)

[illegible]

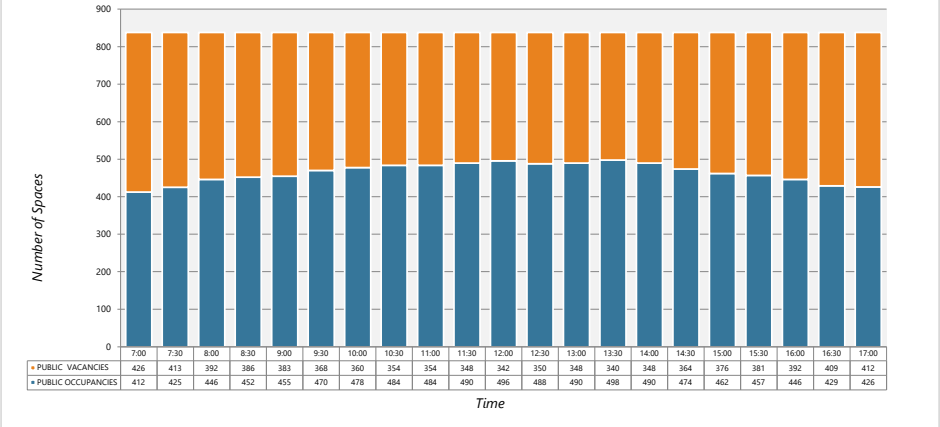
Parking Chatswood (May2022)

0					No Parking		1	0	0	0	0	0	0	0	0	0	0	0	0	0	0	0	0	0	0	0	0	0
1					Unrestricted		4	4	4	4	4	4	4	4	4	4	4	4	4	4	4	4	4	4	4	4	4	4
0					No Parking		3	0	0	0	0	0	0	0	0	0	0	0	0	0	0	0	0	0	0	0	0	0
1					1/2P 6:30am-6pm Mon-Sun		2	2	2	2	2	1	1	1	1	2	2	2	2	2	2	1	1	2	2	2	2	1
1					1/4P 6:30am-6pm Mon-Sun		3	1	1	1	2	1	1	2	2	2	1	1	1	1	2	2	2	2	1	1	1	0
0					No Stopping		1	0	0	0	0	0	0	0	0	0	0	0	0	0	0	0	0	0	0	0	0	0
0		Reginald St	Centennial Ave To Park Ave	E	No Stopping		1	0	0	0	0	0	0	0	0	0	0	0	0	0	0	0	0	0	0	0	0	0
1					Unrestricted		4	3	3	3	2	2	3	3	3	3	3	2	2	2	2	3	3	3	2	1	0	0
1					Disabled		1	0	0	0	0	0	0	0	0	0	0	0	0	0	0	0	0	0	0	0	0	0
1					Unrestricted		3	1	2	2	2	1	1	1	1	1	1	1	2	2	2	1	1	1	0	0	0	0
0					No Stopping		1	0	0	0	0	0	0	0	0	0	0	0	0	0	0	0	0	0	0	0	0	0
0			Park Avr To Centennial Ave	W	No Stopping		11	0	0	0	0	0	0	0	0	0	0	0	0	0	0	0	0	0	0	0	0	0
0		Park Ave	Fullers Rd To Berenices Way	N	No Stopping		1	0	0	0	0	0	0	0	0	0	0	0	0	0	0	0	0	0	0	0	0	0
1					Unrestricted		18	10	11	12	12	12	12	13	10	11	11	12	12	13	14	12	13	8	7	6	7	
0					No Stopping		9	0	0	0	0	0	0	0	0	0	0	0	0	0	0	0	0	0	0	0	0	0
1					Unrestricted		12	7	7	7	6	6	6	8	8	8	8	9	9	9	10	10	10	11	12	8	7	6
1					2P 8:30am-6pm Mon-Fri Area 6		21	8	9	9	9	12	13	10	12	12	12	14	12	12	13	13	13	10	10	8	9	9
0					No Parking		2	0	0	0	0	0	0	0	0	0	0	0	0	0	0	0	0	0	0	0	0	0
0			Berneckies Way To Reginald St	S	No Parking		1	0	0	0	0	0	0	0	0	0	0	0	0	0	0	0	0	0	0	0	0	0
1					Unrestricted		19	13	14	15	15	15	14	14	13	13	14	15	15	13	14	12	13	14	14	14	10	11
0			Reginald St Fullers Rd	W	No Stopping		1	0	0	0	0	0	0	0	0	0	0	0	0	0	0	0	0	0	0	0	0	0
1					2P 8:30am-6pm Mon-Fri Area 6		5	2	4	3	3	3	4	2	2	3	3	4	4	4	2	2	2	3	3	3	1	1
0					No Stopping		11	0	0	0	0	0	0	0	0	0	0	0	0	0	0	0	0	0	0	0	0	0
1					2P 8:30am-6pm Mon-Fri Area 6		17	5	7	7	7	8	9	9	9	8	8	8	9	7	7	6	5	5	4	4	4	3
1		James St	End Western Way	W	1P 8:30am-6pm Mon-Fri		2	1	1	1	1	2	1	1	1	1	2	2	1	1	1	2	1	1	1	2	1	1
0			Western Way To Fullers Rd	W	No Stopping		1	0	0	0	0	0	0	0	0	0	0	0	0	0	0	0	0	0	0	0	0	0
1					1P 8:30am-6pm Mon-Fri		22	5	5	6	6	6	4	5	5	5	6	6	4	5	6	6	8	4	5	6	6	7
0					No Stopping		1	0	0	0	0	0	0	0	0	0	0	0	0	0	0	0	0	0	0	0	0	0
0			Fullers Rd To Western Way	E	No Stopping		1	0	0	0	0	0	0	0	0	0	0	0	0	0	0	0	0	0	0	0	0	0
1					1P 8:30am-6pm Mon-Fri		17	4	5	5	5	5	4	4	4	5	5	5	6	5	5	5	5	4	4	4	3	3
0					No Stopping		3	0	0	0	0	0	0	0	0	0	0	0	0	0	0	0	0	0	0	0	0	0
0			Western Way To End	E	No Stopping		1	0	0	0	0	0	0	0	0	0	0	0	0	0	0	0	0	0	0	0	0	0
0					No Parking		3	0	0	0	0	0	0	0	0	0	0	0	0	0	0	0	0	0	0	0	0	0
0		Western Way	Edgar St To Jenkins St	N	No Parking		1	0	0	0	0	0	0	0	0	0	0	0	0	0	0	0	0	0	0	0	0	0
0					No Stopping		8	0	0	0	0	0	0	0	0	0	0	0	0	0	0	0	0	0	0	0	0	0

Parking Chatswood (May2022)

[illegible]

not available for public parking



Parking Chatswood (May2022)



Parking Occupancy Survey

Date:	Saturday, 21 May 2022
Location:	Chatswood High School
GPS:	-33.798827, 151.175704
Weather:	Fine
Customer:	TTPP

Public Parking (1/0)	Map Ref	Street	Section	Side	Restriction	Clear Way	Capacity	Parking Occupancy													
								10:00	10:30	11:00	11:30	12:00	12:30	13:00	13:30	14:00	14:30	15:00	15:30	16:00	16:30
0		Centennial Ave	Pacific Hwy To Whotton Rd	S	No Stopping		5	0	0	0	0	0	0	0	0	0	0	0	0	0	0
1					Authorised Car Share Vechiles Expected		1	0	0	1	1	1	1	1	1	1	1	1	1	1	0
1					Unrestricted		9	9	9	9	9	9	8	8	9	9	9	9	9	8	8
0					No Stopping		2	0	0	0	0	0	0	0	0	0	0	0	0	0	0
0			Whitton Rd To Dardanelles Rd	S	No Stopping		2	0	0	0	0	0	0	0	0	0	0	0	0	0	0
1					Bus Zone		3	0	0	0	0	0	0	0	0	0	0	0	0	0	0
1					2P 9:30am-2:30pm Mon-Fri	No Parking 8:30am-9:30am, 2:30pm-3:30pm School Days	12	11	12	12	12	12	10	11	12	12	11	10	11	12	9
1					Unrestricted		5	5	5	5	5	5	5	5	5	4	5	5	4	5	5
1					Unrestricted	No Parking 7:30am-9:30am, 2:30pm-4pm School Days	5	4	3	3	3	2	4	4	4	4	4	4	5	5	4
0					No Stopping		4	0	0	0	0	0	0	0	0	0	0	0	0	0	0
1					Bus Zone 6am-4pm School Days		6	6	6	6	6	6	6	6	5	5	5	4	5	5	6
1					Unrestricted		7	4	5	7	7	7	6	7	7	7	6	7	7	7	6
0					No Stopping		2	0	0	0	0	0	0	0	0	0	0	0	0	0	0
0					No Parking		7	0	0	0	0	0	0	0	0	0	0	0	0	0	0
0					No Stopping		1	0	0	0	0	0	0	0	0	0	0	0	0	0	0
0			Dardanielis St To Carr St	S	No Stopping		1	0	0	0	0	0	0	0	0	0	0	0	0	0	0
1					2P 8:30am- 6pm Mon-Fri		7	5	7	7	7	5	5	6	6	6	6	6	7	6	6
1					Bus Zone		1	0	0	0	0	0	0	0	0	0	0	0	0	0	0
1			Carr St To End	S	Unrestricted		17	15	14	14	13	13	11	10	10	11	10	11	12	10	9
0					No Parking		1	0	0	0	0	0	0	0	0	0	0	0	0	0	0
0			End To Reginald St	N	No Parking		3	0	0	0	0	0	0	0	0	0	0	0	0	0	0
1					2p 8:30am-6pm Mon-Fri		15	10	11	11	12	12	12	10	12	10	11	12	10	12	10
0					No Stopping		1	0	0	0	0	0	0	0	0	0	0	0	0	0	0
1					Unrestricted		8	4	5	5	5	4	4	5	5	5	4	5	2	2	3

Parking Chatswood (May2022)

0					No Stopping		1	0	0	0	0	0	0	0	0	0	0	0	0	0	0	0
0			Reginald St To Edgar St	N	No Stopping		1	0	0	0	0	0	0	0	0	0	0	0	0	0	0	0
1					Unrestricted		10	7	8	8	8	8	7	8	8	8	7	6	7	8	8	
1					2P 8:30am-6pm Mon-Fri Area 6		15	12	11	12	12	12	13	13	11	12	10	12	11	10	10	
1					Bus Zone		4	0	0	0	0	0	0	0	0	0	0	0	0	0	0	
1					2P 8:30am-6pm Mon-Fri Area 6		3	3	3	3	3	3	3	3	3	3	3	3	3	2	2	
0					No Stopping		1	0	0	0	0	0	0	0	0	0	0	0	0	0	0	
0			Edgar St To Jenkins St	N	No Stopping		1	0	0	0	0	0	0	0	0	0	0	0	0	0	0	
1					Unrestricted		7	7	7	7	7	7	7	7	7	6	6	6	4	5	5	
1					2P 8:30am-6pm Mon-Fri Area 6		3	3	3	3	3	3	3	3	3	3	3	3	3	3	3	
0					No Stopping		1	0	0	0	0	0	0	0	0	0	0	0	0	0	0	
0			Jenkins St To Pacific Hwy	N	No Stopping		1	0	0	0	0	0	0	0	0	0	0	0	0	0	0	
1					2P 9:30am-2:30pm Mon-Fri	No Parking 8:30am-9:30am, 2:30pm-3:30pm School Days	6	5	6	6	6	6	6	6	5	5	5	6	6	5	3	
0					No Stopping		2	0	0	0	0	0	0	0	0	0	0	0	0	0	0	
1					Bus Zone		4	0	0	0	0	0	0	0	0	0	0	0	0	0	0	
1					P 5mins 8:30am-9:30am, 2:30pm-3:30pm School Days, 2P 9:30am-2:30pm Mon-Fri		10	6	8	7	9	8	8	8	6	7	4	4	5	4	4	
0					No Stopping		7	0	0	0	0	0	0	0	0	0	0	0	0	0	0	
0		Whitton Rd	Centennial Ave To Oliver Rd	E	No Stopping		2	0	0	0	0	0	0	0	0	0	0	0	0	0	0	
1					1P 8:30am-6pm Mon-Fri, 8:30am-12:30pm Sat		8	6	6	6	6	7	7	6	6	6	7	6	6	6	6	
0					No Stopping		1	0	0	0	0	0	0	0	0	0	0	0	0	0	0	
0			Oliver Rd To Freeman Rd	E	No Stopping		1	0	0	0	0	0	0	0	0	0	0	0	0	0	0	
0					No Parking		1	0	0	0	0	0	0	0	0	0	0	0	0	0	0	
1					Unrestricted		8	6	6	7	7	7	7	7	8	8	6	4	5	4	5	
0					No Stopping		1	0	0	0	0	0	0	0	0	0	0	0	0	0	0	
0			Freeman Rd To Oliver Rd	W	No Stopping		1	0	0	0	0	0	0	0	0	0	0	0	0	0	0	
0					No Parking		8	0	0	0	0	0	0	0	0	0	0	0	0	0	0	
0					No Stopping		1	0	0	0	0	0	0	0	0	0	0	0	0	0	0	
0			Oliver Rd To Centennial Ave	W	No Stopping		1	0	0	0	0	0	0	0	0	0	0	0	0	0	0	
0					No Parking		8	0	0	0	0	0	0	0	0	0	0	0	0	0	0	
0					No Stopping		1	0	0	0	0	0	0	0	0	0	0	0	0	0	0	
0		Oliver Rd	Western End To Whitton Rd	N	No Parking		8	0	0	0	0	0	0	0	0	0	0	0	0	0	0	
0			Whitton Rd To Pacific Hwy	N	No Stopping		13	0	0	0	0	0	0	0	0	0	0	0	0	0	0	
0			Pacific Hwy To Whitton Rd	S	No Stopping		2	0	0	0	0	0	0	0	0	0	0	0	0	0	0	

Parking Chatswood (May2022)

1					Unrestricted		14	8	7	8	8	8	9	9	10	10	11	9	7	4	5
1					No Parking, Authorised Council Vechiles Expected		1	0	0	1	1	1	1	0	0	0	1	1	1	0	1
0					No Stopping		1	0	0	0	0	0	0	0	0	0	0	0	0	0	0
0			Whitton Rd To Western End	S	No Stopping		1	0	0	0	0	0	0	0	0	0	0	0	0	0	0
1					Unrestricted		5	4	5	5	4	4	4	4	4	2	4	3	3	4	5
0					No Parking		4	0	0	0	0	0	0	0	0	0	0	0	0	0	0
0		Eddy Rd	Pacific Hwy To Goodchap Rd	S	No Stopping		2	0	0	0	0	0	0	0	0	0	0	0	0	0	0
1					2P 8:30am-6pm Mon-Fri Area 6		6	4	3	3	4	5	2	6	4	5	5	4	6	6	3
0					No Parking		1	0	0	0	0	0	0	0	0	0	0	0	0	0	0
1					2P 8:30am-6pm Mon-Fri Area 6		6	4	5	5	5	5	4	3	3	3	2	4	2	3	3
0					No Parking		4	0	0	0	0	0	0	0	0	0	0	0	0	0	0
1					2P 8:30am-6pm Mon-Fri Area 6		6	2	3	3	4	3	3	3	2	4	2	2	3	2	3
0					No Stopping		11	0	0	0	0	0	0	0	0	0	0	0	0	0	0
0			Goodchap Rd To Lone Pine Ave	S	No Stopping		1	0	0	0	0	0	0	0	0	0	0	0	0	0	0
1					2P 8:30am-6pm Mon-Fri Area 6		12	8	9	7	7	8	8	9	10	11	8	8	9	9	6
0					No Stopping		1	0	0	0	0	0	0	0	0	0	0	0	0	0	0
0			Lone Pine Ave To De Villers Ave	S	No Stopping		2	0	0	0	0	0	0	0	0	0	0	0	0	0	0
1					Unrestricted	No Parking 6:30am-6:30pm Mon-Sat	14	0	2	4	4	0	0	0	0	0	0	0	0	0	0
1					Unrestricted		4	2	3	4	4	4	4	2	3	3	3	2	3	3	3
1					Unrestricted	No Parking 6:30am-6:30pm Mon-Sat	3	0	0	0	0	0	0	0	0	0	0	0	0	0	0
1			De Villers Ave To De Villers Ave	N	Unrestricted		3	2	2	1	2	2	2	2	2	1	2	2	1	1	1
1					Bus Zone 6:30am-6:30pm Mon-Sat		2	0	0	0	0	0	0	0	0	0	0	0	0	0	0
1					Unrestricted		12	6	5	5	5	6	6	5	5	5	4	4	3	3	1
1					Bus Zone 6:30am-6:30pm Mon-Sat		5	0	0	0	0	0	0	0	0	0	0	0	0	0	0
1					Unrestricted		19	3	4	5	5	5	4	4	4	4	5	5	4	3	2
1			Carr St To Dardanelies Rd	N	Unrestricted		5														
1						No Parking 6:30am-6:30pm Mon-Sat	3	2	2	2	3	3	3	3	2	2	2	2	2	2	1
1					Unrestricted		5	4	4	4	4	2	3	3	3	4	4	3	2	1	1
0			Dardanlies Rd To Eddy Rd	E	No Stopping		13	0	0	0	0	0	0	0	0	0	0	0	0	0	0
0		De Velliers Ave West	Eddy Rd To Eddy Rd	N	No Stopping		1	0	0	0	0	0	0	0	0	0	0	0	0	0	0
0					No Parking		2	0	0	0	0	0	0	0	0	0	0	0	0	0	0
1					Unrestricted	No Parking 6:30am-6:30pm Everyday	2	0	0	0	0	0	0	0	0	0	0	0	0	0	0
0					No Stopping		11	0	0	0	0	0	0	0	0	0	0	0	0	0	0

Parking Chatswood (May2022)

1					Unrestricted		22	8	9	9	9	7	9	9	6	6	6	7	6	6	8
1					Unrestricted	No Parking 6:30am-6:30pm Mon-Sat	3	1	1	2	2	2	1	1	1	1	1	2	2	1	1
1					Bus Zone 6:30am-6:30pm Mon-Sat		2	0	0	0	0	0	0	0	0	0	0	0	0	0	0
0					No Parking		10	0	0	0	0	0	0	0	0	0	0	0	0	0	0
1					Unrestricted		6	3	3	4	4	4	3	3	4	2	3	3	2	3	2
1					Bus Zone		2	0	0	0	0	0	0	0	0	0	0	0	0	0	0
1					Unrestricted		4	2	2	3	3	3	2	3	3	4	3	2	2	1	2
0					No Stopping		1	0	0	0	0	0	0	0	0	0	0	0	0	0	0
1					Unrestricted		12	6	7	4	5	5	6	6	6	4	6	6	8	9	9
0			De Villers Ave To Pacific Hwy	N	No Stopping		1	0	0	0	0	0	0	0	0	0	0	0	0	0	0
1					Unrestricted		12	9	9	9	7	8	8	9	9	7	8	8	6	4	5
1					2P 8:30am-6pm Mon-Fri Area 6		12	8	9	9	9	10	12	11	10	12	12	9	9	8	8
0					No Parking		1	0	0	0	0	0	0	0	0	0	0	0	0	0	0
1					Unrestricted		9	6	7	7	8	8	9	5	5	6	7	8	6	6	5
0					No Parking		11	0	0	0	0	0	0	0	0	0	0	0	0	0	0
0					No Stopping		5	0	0	0	0	0	0	0	0	0	0	0	0	0	0
1					Bus Zone 9am-4pm		6	0	0	0	0	0	0	0	0	0	0	0	0	0	0
1					Unrestricted	No Parking 8:30am-9:30am, 2:30pm-3:30pm School Days	10	6	5	6	6	6	7	5	5	6	6	4	5	5	4
1					Unrestricted		2	2	2	2	2	2	2	2	2	2	2	1	1	1	1
0		Edgar St	Centennial Ave To Fullers Rd	W	No Stopping		1	0	0	0	0	0	0	0	0	0	0	0	0	0	0
1					Unrestricted		2	2	2	2	2	2	2	2	1	1	1	2	2	2	2
1					2P 8:30am-6pm Mon-Fri Area 6		6	4	4	5	5	5	5	6	6	6	6	6	6	6	5
1					Unrestricted		6	4	5	5	5	5	4	5	5	5	6	5	4	5	5
1					Unrestricted	No Parking 8:30am-6pm Mon-Fri	1	0	0	0	0	0	0	0	0	0	0	0	0	0	0
1					Unrestricted		2	0	0	0	0	0	0	0	1	0	0	0	0	0	0
0					No Parking		2	0	0	0	0	0	0	0	0	0	0	0	0	0	0
1					Unrestricted		2	2	2	2	2	2	2	2	1	1	1	1	1	1	1
1					Unrestricted		2	1	1	1	2	2	2	1	1	2	2	2	2	1	1
1					Unrestricted		9	4	5	5	5	5	5	4	4	5	4	4	4	5	6
1					2P 8:30am-6pm Mon-Fri Area 6		4	4	4	3	3	2	2	4	3	3	4	4	3	3	4
0					No Stopping		1	0	0	0	0	0	0	0	0	0	0	0	0	0	0
0			Fullers Rd To Western Way	E	No Stopping		1	0	0	0	0	0	0	0	0	0	0	0	0	0	0
1					2P 8:30am-6pm Mon-Fri Area 6		4	3	3	4	2	3	3	4	2	2	2	3	4	2	2

Parking Chatswood (May2022)

1					Unrestricted		7	4	5	3	4	5	5	4	5	5	3	2	4	5	5
1					2P 8:30am-6pm Mon-Fri Area 6		3	2	3	3	3	3	2	3	3	3	2	3	3	3	3
0					No Stopping		1	0	0	0	0	0	0	0	0	0	0	0	0	0	0
0			Western Way To Centennial Ave	E	No Stopping		1	0	0	0	0	0	0	0	0	0	0	0	0	0	0
1					2P 8:30am-6pm Mon-Fri Area 6		3	2	3	3	3	1	2	2	2	3	3	2	1	2	2
1					Unrestricted		10	5	3	3	7	8	8	9	9	8	6	4	5	5	6
0					No Stopping		1	0	0	0	0	0	0	0	0	0	0	0	0	0	0
0		Jenkins St	Centennial Ave To Western Way	W	No Stopping		1	0	0	0	0	0	0	0	0	0	0	0	0	0	0
1					P 5mins 8:30am-9:30am, 2:30pm-3:30pm School Days, 2P 9:30am-2:30pm Mon-Fri		3	3	3	3	3	3	3	3	3	2	3	3	2	2	3
1					Unrestricted		6	4	4	5	5	4	4	4	4	4	2	3	3	3	4
0					No Stopping		6	0	0	0	0	0	0	0	0	0	0	0	0	0	0
1					2P 8:30am-6pm Mon-Fri Area 6		4	2	3	3	3	4	2	2	3	3	4	2	2	3	3
1					Unrestricted		2	2	2	2	2	2	2	2	2	2	2	2	2	2	2
0					No Stopping		1	0	0	0	0	0	0	0	0	0	0	0	0	0	0
0			Western Way To Fullers Rd	W	No Stopping		1	0	0	0	0	0	0	0	0	0	0	0	0	0	0
1					2P 8:30am-6pm Mon-Fri Area 6		3	3	3	3	3	2	2	2	2	3	3	3	3	3	3
0					No Stopping		6	0	0	0	0	0	0	0	0	0	0	0	0	0	0
1					Unrestricted		2	2	2	2	2	2	1	2	2	2	2	1	1	1	2
1					2P 8:30am-6pm Mon-Fri Area 6		5	5	5	5	5	5	4	4	3	4	4	4	4	4	5
1					Unrestricted		6	2	2	2	3	3	3	3	2	2	2	2	1	2	1
0					No Stopping		1	0	0	0	0	0	0	0	0	0	0	0	0	0	0
0			Fullers Rd To Western Way	E	No Stopping		1	0	0	0	0	0	0	0	0	0	0	0	0	0	0
1					Unrestricted		7	4	4	4	3	3	5	4	4	6	6	5	5	6	6
0					No Parking		12	0	0	0	0	0	0	0	0	0	0	0	0	0	0
1					2P 8:30am-6pm Mon-Fri Area 6		3	3	3	3	2	2	2	2	2	2	3	3	2	1	3
0					No Stopping		3	0	0	0	0	0	0	0	0	0	0	0	0	0	0
0			Western Way To Centennial Ave	E	No Stopping		7	0	0	0	0	0	0	0	0	0	0	0	0	0	0
1					Unrestricted		1	1	1	1	1	1	1	1	1	0	0	0	0	0	0
1					2P 8:30am-6pm Mon-Fri Area 6		3	3	3	3	3	2	2	2	2	3	3	3	2	2	2
1					P 5mins 8:30am-9:30am, 2:30pm-3:30pm School Days, 2P 9:30am-2:30pm Mon-Fri		4	2	2	2	3	3	2	2	1	1	2	2	2	1	2
0		Goodchap Rd	Eddy Rd To Sutherland Rd	E	No Stopping		1	0	0	0	0	0	0	0	0	0	0	0	0	0	0
1					Unrestricted	No Parking 6am-6pm Thu	2	2	2	2	1	1	1	2	2	1	1	1	1	1	1
1					Unrestricted		8	4	5	5	5	6	4	5	5	5	5	5	4	5	4

Parking Chatswood (May2022)


[illegible]

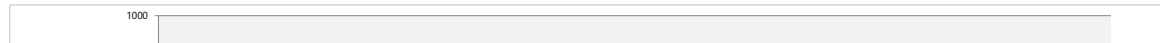
Parking Chatswood (May2022)

1					Unrestricted		16	10	12	12	11	12	12	10	10	10	8	9	9	9	9
0					No Stopping		1	0	0	0	0	0	0	0	0	0	0	0	0	0	0
0		Freeman Rd	Pacific Hwy To End	S	No Stopping		1	0	0	0	0	0	0	0	0	0	0	0	0	0	0
1					Unrestricted	No Parking 6:30am-6:30pm Mon-Fri	6	2	2	1	2	2	2	2	2	3	3	3	3	1	2
1					Unrestricted	No Parking 6:30am-6:30pm Mon-Sat	7	3	3	4	4	5	5	0	0	0	0	0	4	4	5
0					No Stopping		6	0	0	0	0	0	0	0	0	0	0	0	0	0	0
1					Unrestricted	No Parking 6:30am-6:30pm Mon-Fri 6:30am-12:30pm Sat	7	4	5	6	6	5	4	4	4	5	5	6	6	5	4
0			End To Whilton Rd	N	No Stopping		3	0	0	0	0	0	0	0	0	0	0	0	0	0	0
1					Unrestricted		4	2	2	3	3	3	3	3	2	2	2	3	3	2	2
0					No Stopping		1	0	0	0	0	0	0	0	0	0	0	0	0	0	0
0			Whilton Rd To Pacific Hwy	N	No Stopping		1	0	0	0	0	0	0	0	0	0	0	0	0	0	0
1					Unrestricted		5	2	3	3	3	4	5	5	5	5	5	5	4	4	4
0					No Parking		1	0	0	0	0	0	0	0	0	0	0	0	0	0	0
1					Unrestricted		4	3	3	3	3	3	3	3	3	3	3	3	3	4	2
0					No Parking		3	0	0	0	0	0	0	0	0	0	0	0	0	0	0
1					1/2P 6:30am-6pm Mon-Sun		2	1	1	1	1	2	2	2	2	2	2	1	1	1	1
1					1/4P 6:30am-6pm Mon-Sun		3	2	2	2	2	2	2	2	2	2	2	2	2	2	1
0					No Stopping		1	0	0	0	0	0	0	0	0	0	0	0	0	0	0
0		Reginald St	Centennial Ave To Park Ave	E	No Stopping		1	0	0	0	0	0	0	0	0	0	0	0	0	0	0
1					Unrestricted		4	0	0	0	0	2	2	2	2	2	2	2	2	1	0
1					Disabled		1	0	0	0	0	0	0	0	0	0	0	0	0	0	0
1					Unrestricted		3	1	1	2	2	1	1	1	0	0	0	0	0	0	0
0					No Stopping		1	0	0	0	0	0	0	0	0	0	0	0	0	0	0
0			Park Avr To Centennial Ave	W	No Stopping		11	0	0	0	0	0	0	0	0	0	0	0	0	0	0
0		Park Ave	Fullers Rd To Berenices Way	N	No Stopping		1	0	0	0	0	0	0	0	0	0	0	0	0	0	0
1					Unrestricted		18	12	13	13	13	12	10	12	10	12	13	11	12	12	12
0					No Stopping		9	0	0	0	0	0	0	0	0	0	0	0	0	0	0
1					Unrestricted		12	8	9	9	9	9	11	12	12	10	12	12	10	10	10
1					2P 8:30am-6pm Mon-Fri Area 6		21	13	14	14	13	12	14	12	13	14	14	14	14	13	10
0					No Parking		2	0	0	0	0	0	0	0	0	0	0	0	0	0	0
0			Bernecies Way To Reginald St	S	No Parking		1	0	0	0	0	0	0	0	0	0	0	0	0	0	0
1					Unrestricted		19	12	13	13	12	11	10	10	11	11	12	12	13	14	13
0			Reginald St Fullers Rd	W	No Stopping		1	0	0	0	0	0	0	0	0	0	0	0	0	0	0

Parking Chatswood (May2022)

1					2P 8:30am-6pm Mon-Fri Area 6		5	5	5	5	5	5	5	5	5	5	5	5	5	5
0					No Stopping		11	0	0	0	0	0	0	0	0	0	0	0	0	0
1					2P 8:30am-6pm Mon-Fri Area 6		17	13	12	10	12	10	13	14	14	12	13	14	12	10
1		James St	End Western Way	W	1P 8:30am-6pm Mon-Fri		2	2	2	2	2	2	2	2	2	2	2	2	2	2
0			Western Way To Fullers Rd	W	No Stopping		1	0	0	0	0	0	0	0	0	0	0	0	0	0
1					1P 8:30am-6pm Mon-Fri		22	10	12	12	12	10	11	8	7	6	6	5	5	6
0					No Stopping		1	0	0	0	0	0	0	0	0	0	0	0	0	0
0			Fullers Rd To Western Way	E	No Stopping		1	0	0	0	0	0	0	0	0	0	0	0	0	0
1					1P 8:30am-6pm Mon-Fri		17	7	7	7	7	6	4	5	5	5	7	5	5	6
0					No Stopping		3	0	0	0	0	0	0	0	0	0	0	0	0	0
0			Western Way To End	E	No Stopping		1	0	0	0	0	0	0	0	0	0	0	0	0	0
0					No Parking		3	0	0	0	0	0	0	0	0	0	0	0	0	0
0		Western Way	Edgar St To Jenkins St	N	No Parking		1	0	0	0	0	0	0	0	0	0	0	0	0	0
0					No Stopping		8	0	0	0	0	0	0	0	0	0	0	0	0	0
0			Jenkins St To Edgar St	S	No Parking		10	0	0	0	0	0	0	0	0	0	0	0	0	0
0			Jenkins St To Jame St	N	No Stopping		10	0	0	0	0	0	0	0	0	0	0	0	0	0
0			James St To Jenkins St	S	No Stopping		1	0	0	0	0	0	0	0	0	0	0	0	0	0
1					Unrestricted	No Parking 6:30am-6:30pm Mon-Fri	10	0	0	0	0	0	0	0	0	0	0	0	0	0
0					No Stopping		1	0	0	0	0	0	0	0	0	0	0	0	0	0
0			James St To Pacific Hwy	N	No Stopping		9	0	0	0	0	0	0	0	0	0	0	0	0	0
0			Pacific Hwy To James St	S	No Stopping		8	0	0	0	0	0	0	0	0	0	0	0	0	0
0		Pearl Ave	Goodchap Rd To Beresford Ave	S	No Stopping		1	0	0	0	0	0	0	0	0	0	0	0	0	0
1					Unrestricted		22	9	7	7	7	7	6	6	6	8	9	9	12	10
0					No Stopping		2	0	0	0	0	0	0	0	0	0	0	0	0	0
0			Beresford AveTo Goodchap Rd	N	No parking		30	0	0	0	0	0	0	0	0	0	0	0	0	0
0					No Stopping		1	0	0	0	0	0	0	0	0	0	0	0	0	0
		PUBLIC CAPACITY						862	862	862	862	862	862	862	862	862	862	862	862	862
		PUBLIC OCCUPANCIES						475	502	514	520	508	499	494	477	481	481	467	462	445
		PUBLIC VACANCIES						387	360	348	342	354	363	368	385	381	381	395	400	417
		PUBLIC % OCCUPANCIES						55%	58%	60%	60%	59%	58%	57%	55%	56%	56%	54%	54%	52%

 not available for public parking



Parking Chatswood (May2022)

