

Our Ref: 20182

10 November 2021

Richard Crookes Construction  
Level 3, 4 Broadcast Way  
Artarmon NSW 2064

**Attention: Mr Thomas Price**

Dear Tom,

**RE: UPGRADES TO CHATSWOOD PUBLIC SCHOOL AND CHATSWOOD HIGH SCHOOL  
2021 ON-STREET PARKING SURVEY  
SUMMARY STATEMENT OF SURVEY RESULTS**

## Overview

On-street parking surveys were undertaken by TTPP in 2019 as part of the State Significant Development Application (SSDA) *Transport and Accessibility Impact Assessment* (TTPP, 23 March 2021) for the Upgrades to Chatswood Public School and Chatswood High School.

As part of the approved *Construction Traffic & Pedestrian Management Sub-Plan* (TTPP ref: 20182-r01v08-210420-CTPMSP dated 20 April 2021) updated on-street parking surveys of surrounding street were required to validate the 2019 surveys presented in the SSDA transport assessment and if necessary to develop additional mitigation measures for identified additional impacts.

The following presents the findings of the 2021 on-street parking survey results and compares the results to the findings of the 2019 survey.

In undertaking the 2021 on-street parking surveys it is acknowledged that the surveys timing has been delayed as a result of COVID-19 and the potential for 'atypical' conditions. The 2021 surveys have been undertaken outside of general population lock down restrictions however it is unclear as to how the current school and commercial operation of the Chatswood CBD are still influenced by COVID -19.

## On-street Parking Survey Summary

The 2019 on-street parking surveys were undertaken on Thursday 14 March 2019 between 7:00am and 5:30pm and Saturday 16 March 2019 between 10:00am and 4:00pm.

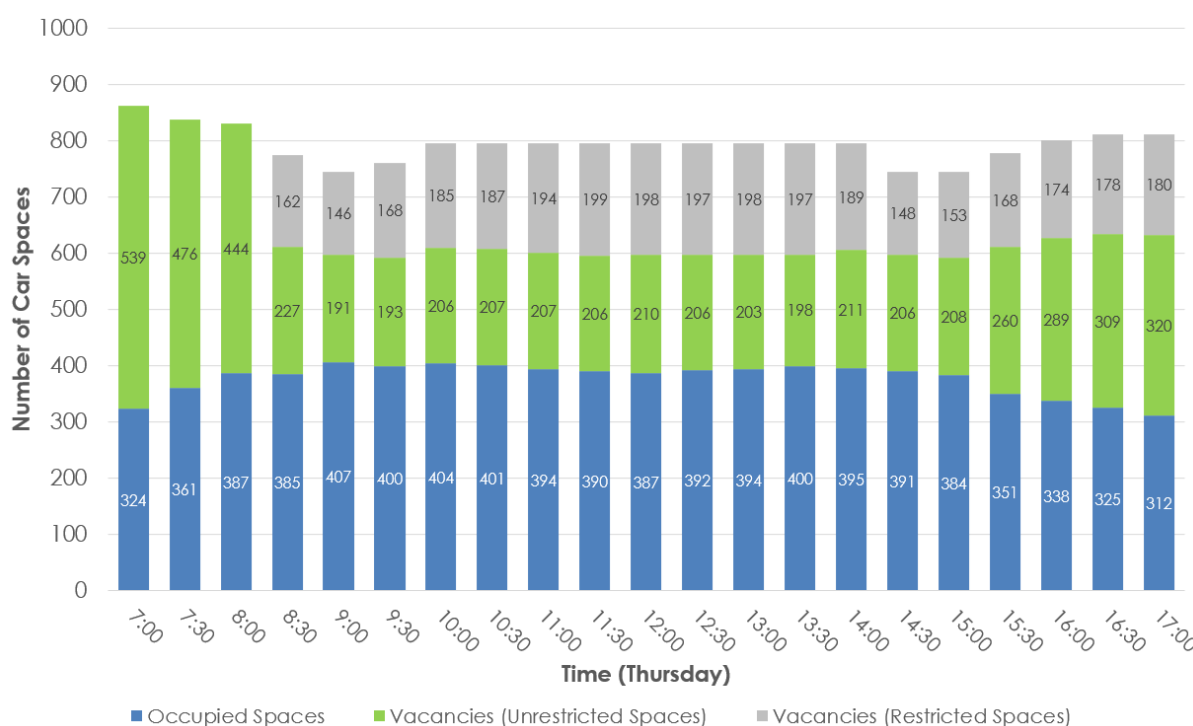
The extent of the survey area is shown in Attachment A.

The 2021 on-street parking surveys as presented herein were undertaken for the same study area on Tuesday 2 November 2021 between 7:00am and 5:30pm and Saturday 6 November 2021 between 10:00am and 5:00pm.

It is noted that changed on street parking restrictions within the study area have been implemented between the 2019 and 2021 and hence the total potential supply of parking spaces within the survey area has been reduced marginally. This change is reflected in the survey results.

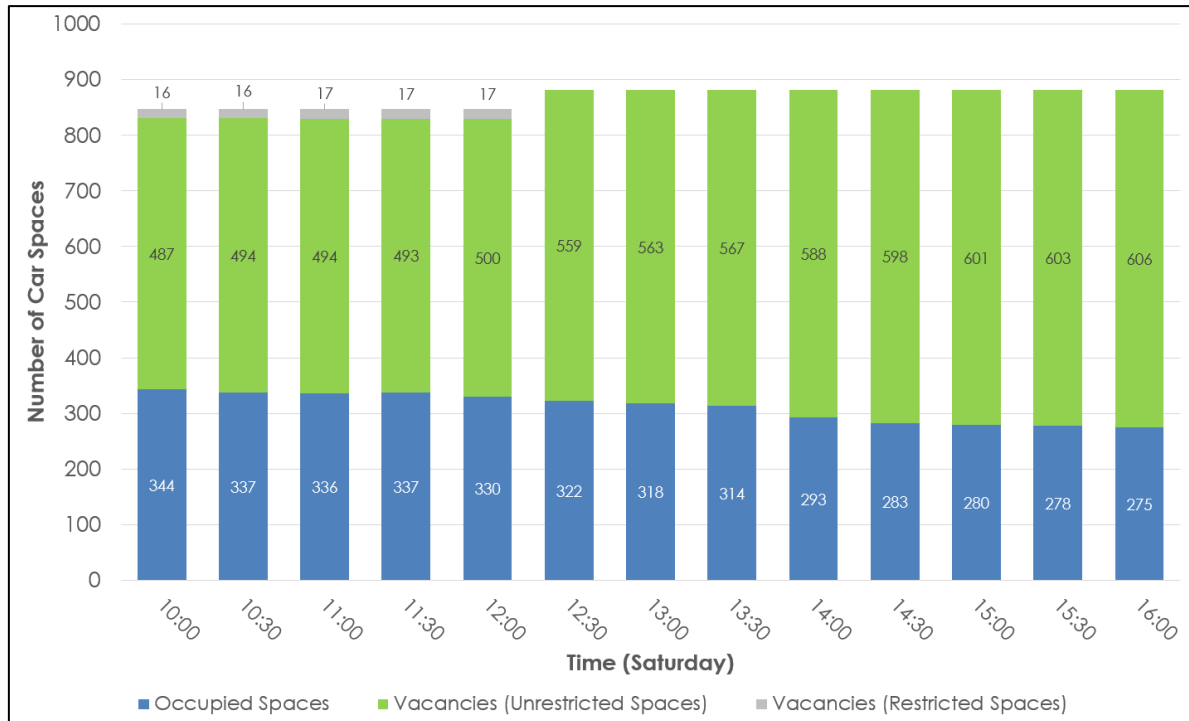
A summary of the hourly car parking profiles during the 2019 weekday and weekend surveys are reproduced in Figure 1 and Figure 2 respectively while the hourly car parking profile summary for the 2021 weekday and weekend survey period is illustrated in Figure 3 and Figure 4 respectively.

**Figure 1: Thursday Weekday On-Street Parking Occupancy 2019**



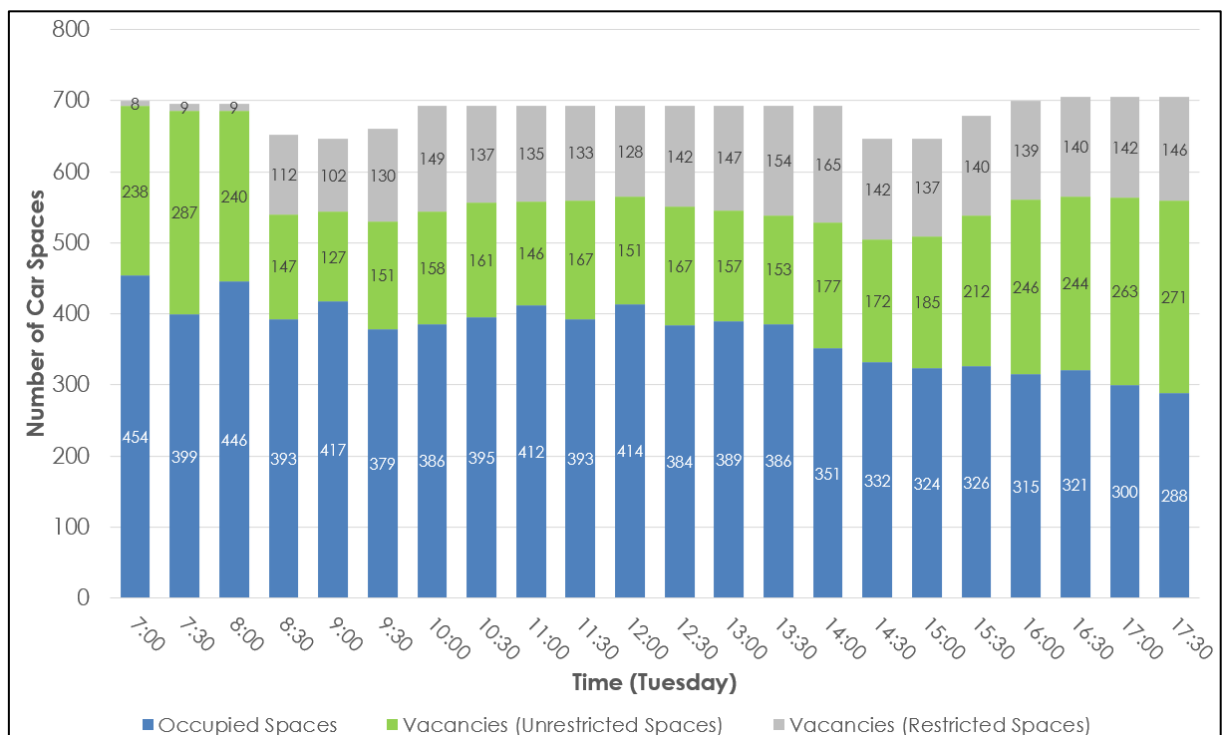
Note: The total parking supply varies throughout the day due to timed parking restrictions

**Figure 2: Saturday Weekend On-Street Parking Occupancy 2019**



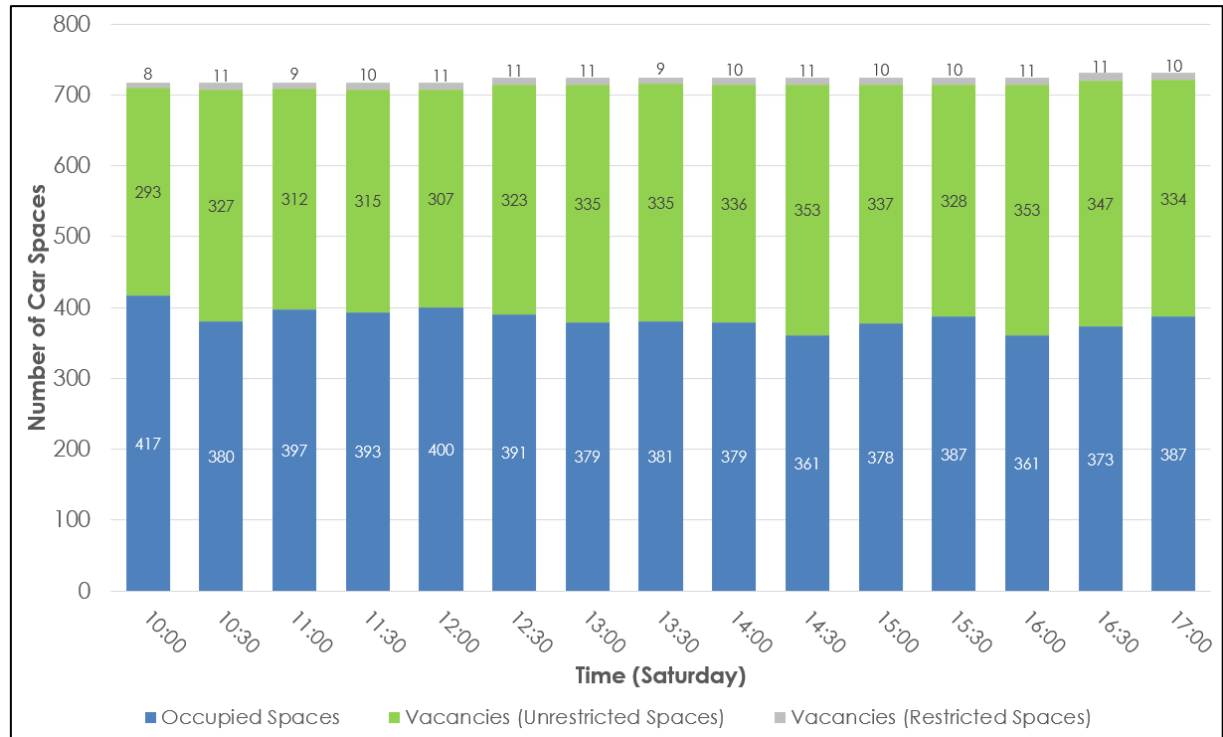
Note: The total parking supply varies throughout the day due to timed parking restrictions

**Figure 3: Tuesday Weekday On-Street Parking Occupancy 2021**



Note: The total parking supply varies throughout the day due to timed parking restrictions

**Figure 4: Saturday Weekend On-Street Parking Occupancy 2021**



*Note: The total parking supply varies throughout the day due to timed parking restrictions*

As identified in the SSDA Transport Assessment, the 2019 parking surveys indicated that the peak parking accumulation occurred during the weekday at 9:00am with 407 parked vehicles, which is 55% of its capacity (337 remaining vacancies – 191 unrestricted and 146 restricted spaces). The weekday peak parking occupancy/demand occurred between 9:00am and 9:30am, which coincides with typical school morning drop-off periods.

The peak weekend parking accumulation occurred at 10:00am with 344 parked vehicles, which is 41% of its capacity.

Based on the 2021 parking surveys, the peak parking accumulation occurred during the weekday at 7:00am with 454 parked vehicles, which is 65% of its capacity (246 remaining vacancies – 238 unrestricted and 16 restricted spaces). However, it is noted that this identified peak occurs well before typical morning school drop-off peak which generally occurs 30 minutes to 1-hour prior to the school bell.

Notwithstanding the above, a comparison to the 2019 surveys indicates the 9:00am parking occupancy during the 2021 surveys shows a similar level of total parking accumulation with 417 parked vehicles, which is 65% of its capacity (229 remaining vacancies – 127 unrestricted and 102 restricted spaces).

It is noted that the total parking supply varies throughout the day due to time parking restrictions.

Furthermore, it is noted that the 2021 total parking supply within the study area has reduced from the total parking supply surveyed in 2019. This is due to changes in on-street parking restrictions observed on the surrounding streets. For example, the previous unrestricted car parking (approx. 32 spaces) on Eddy Road between Lone Pine Avenue to De Villers Avenue has been converted to No Parking 6:30am-6:00pm Monday – Friday.

Similarly, to the 2019 weekend survey, the 2021 peak weekend parking accumulation occurred at 10:00am with 417 parked vehicles, which is 58% of its capacity.

## Conclusion

The 2021 on street parking surveys have indicated that the current (2021) on-street parking conditions surrounding the Chatswood Public School and Chatswood High School are similar to those surveyed in 2019.

As such the findings of the SSDA transport analysis and associated mitigation and management measures are considered to remain valid and appropriate for construction works associated with school's upgrade project.

Should you have any queries regarding the above or require further information, please do not hesitate to contact the undersigned on 8437 7800.

Yours sincerely,



**Jason Rudd**  
**Director**

## **Attachment A**

### **On-street Parking Survey Area**





## **Attachment B**

### **On-street Parking Survey Results 2021**

---



## Parking Occupancy Survey

Date:	Tuesday, 2 November 2021
Location:	Chatswood High School
GPS:	-33.798627, 151.175704
Weather:	Fine
Customer:	TTPP

Public Parking (10)	Map Ref	Street	Section	Side	Restriction	Clear Way	Capacity	Parking Occupancy																					
								7:00	7:30	8:00	8:30	9:00	9:30	10:00	10:30	11:00	11:30	12:00	12:30	13:00	13:30	14:00	14:30	15:00	15:30	16:00	16:30	17:00	17:30
0		Centennial Ave	Pacific Hwy To Whotton Rd	S	No Stopping		5	0	0	0	0	0	0	0	0	0	0	0	0	0	0	0	0	0	0	0	0	0	
1					Authorised Car Share Vechiles Expected		1	0	0	0	0	0	0	0	0	0	0	0	0	0	0	0	0	0	0	0	0	0	
1					Unrestricted		9	7	7	6	8	6	6	8	7	6	6	5	5	6	7	6	7	6	5	3	4	4	2
0					No Stopping		2	0	0	0	0	0	0	0	0	0	0	0	0	0	0	0	0	0	0	0	0	0	
0			Whitton Rd To Dardanelles Rd	S	No Stopping		2	0	0	0	0	0	0	0	0	0	0	0	0	0	0	0	0	0	0	0	0	0	
1					Bus Zone		3	0	0	0	0	0	0	0	0	0	0	0	0	0	0	0	0	0	0	0	0	0	
1					2P 9:30am-2:30pm Mon-Fri	No Parking 8:30am-9:30am, 2:30pm-3:30pm School Days	12	6	5	6	5	4	3	2	3	5	4	5	6	5	6	5	4	5	6	4	3	3	4
1					Unrestricted		5	3	2	3	3	3	2	0	1	1	2	1	1	1	2	1	2	1	1	1	2	2	2
1					Unrestricted	No Parking 7:30am-9:30am, 2:30pm-4pm School Days	5	0	0	0	0	0	0	0	0	0	0	0	0	0	0	0	0	0	0	0	0	0	
0					No Stopping		4	0	0	0	0	0	0	0	0	0	0	0	0	0	0	0	0	0	0	0	0	0	
1					Bus Zone 6am-4pm School Days		6	0	0	0	0	0	0	0	0	0	0	0	0	0	0	0	0	0	0	0	0	0	
1					Unrestricted		7	5	5	4	6	6	5	6	5	7	7	7	7	7	6	7	7	1	2	1	2	1	
0					No Stopping		2	0	0	0	0	0	0	0	0	0	0	0	0	0	0	0	0	0	0	0	0	0	
0					No Parking		7	0	0	0	0	0	0	0	0	0	0	0	0	0	0	0	0	0	0	0	0	0	
0					No Stopping		1	0	0	0	0	0	0	0	0	0	0	0	0	0	0	0	0	0	0	0	0	0	
0			Dardaniells St To Carr St	S	No Stopping		1	0	0	0	0	0	0	0	0	0	0	0	0	0	0	0	0	0	0	0	0	0	
1					2P 8:30am- 6pm Mon-Fri		7	4	3	4	4	4	3	4	3	4	4	4	4	4	3	2	3	2	3	2	2	2	
1					Bus Zone		1	0	0	0	0	0	0	0	0	0	0	0	0	0	0	0	0	0	0	0	0	0	
1			Carr St To End	S	Unrestricted		17	10	11	10	11	12	9	10	11	12	11	12	10	10	11	10	9	12	11	10	9	10	
0					No Parking		1	0	0	0	0	0	0	0	0	0	0	0	0	0	0	0	0	0	0	0	0	0	
0			End To Reginald St	N	No Parking		3	0	0	0	0	0	0	0	0	0	0	0	0	0	0	0	0	0	0	0	0	0	
1					2p 8:30am-6pm Mon-Fri		15	10	9	10	9	10	5	4	4	4	4	4	3	4	1	0	0	0	0	0	0	0	
0					No Stopping		1	0	0	0	0	0	0	0	0	0	0	0	0	0	0	0	0	0	0	0	0	0	
1					Unrestricted		8	7	6	7	8	7	7	7	8	7	7	7	6	7	6	5	4	5	4	5	5	5	
0					No Stopping		1	0	0	0	0	0	0	0	0	0	0	0	0	0	0	0	0	0	0	0	0	0	
0			Reginald St To Edgar St	N	No Stopping		1	0	0	0	0	0	0	0	0	0	0	0	0	0	0	0	0	0	0	0	0	0	
1					Unrestricted		10	7	7	8	6	7	6	7	6	7	5	7	7	7	6	7	6	6	5	4	5	4	4
1					2P 8:30am-6pm Mon-Fri Area 6		15	11	11	12	12	10	7	7	8	8	7	9	7	8	8	7	8	7	7	8	7	8	
1					Bus Zone		4	0	0	0	0	0	0	0	0	0	0	0	0	0	0	0	0	0	0	0	0	0	
1					2P 8:30am-6pm Mon-Fri Area 6		3	3	3	3	3	3	3	3	3	3	3	3	3	3	3	3	3	3	3	3	3	3	
0					No Stopping		1	0	0	0	0	0	0	0	0	0	0	0	0	0	0	0	0	0	0	0	0	0	
0			Edgar St To Jenkins St	N	No Stopping		1	0	0	0	0	0	0	0	0	0	0	0	0	0	0	0	0	0	0	0	0	0	
1					Unrestricted		7	4	3	4	4	5	5	4	4	5	4	5	4	5	5	3	4	3	3	3	4	3	3

Parking Chatswood 211112.xlsx

[illegible]

**Parking Chatswood 211112.xlsx**

[illegible]

Parking Chatswood 211112.xlsx

[illegible]

Parking Chatswood 211112.xlsx

[illegible]



**Parking Chatswood 211112.xlsx**

[illegible]

Parking Chatswood 211112.xlsx

[illegible]

*not available for public parking*

Parking Chatswood 211112.xlsx



Parking Occupancy Survey

Date:	Saturday, 6 November 2021
Location:	Chatswood High School
GPS:	-33.798827, 151.175704
Weather:	Fine
Customer:	TTPP

Public Parking (1/0)	Map Ref	Street	Section	Side	Restriction	Clear Way	Capacity	Parking Occupancy														
								10:00	10:30	11:00	11:30	12:00	12:30	13:00	13:30	14:00	14:30	15:00	15:30	16:00	16:30	17:00
0		Centennial Ave	Pacific Hwy To Whotton Rd	S	No Stopping		5	0	0	0	0	0	0	0	0	0	0	0	0	0	0	0
1					Authorised Car Share Vechiles Expected		1	1	1	1	0	1	1	1	0	0	0	1	1	0	1	0
1					Unrestricted		9	9	8	9	9	8	9	7	8	7	7	8	9	8	7	8
0					No Stopping		2	0	0	0	0	0	0	0	0	0	0	0	0	0	0	0
0			Whitton Rd To Dardanelles Rd	S	No Stopping		2	0	0	0	0	0	0	0	0	0	0	0	0	0	0	0
1					Bus Zone		3	0	0	0	0	0	0	0	0	0	0	0	0	0	0	0
1					2P 9:30am-2:30pm Mon-Fri	No Parking 8:30am-9:30am, 2:30pm-3:30pm School Days	12	12	10	11	11	10	9	10	8	9	7	10	11	9	8	7
1					Unrestricted		5	5	4	5	5	4	3	4	4	3	4	3	4	3	3	3
1					Unrestricted	No Parking 7:30am-9:30am, 2:30pm-4pm School Days	5	5	4	5	5	5	4	3	4	3	4	3	4	4	3	4
0					No Stopping		4	0	0	0	0	0	0	0	0	0	0	0	0	0	0	0
1					Bus Zone 6am-4pm School Days		6	0	0	0	0	0	0	0	0	0	0	0	0	0	0	0
1					Unrestricted		7	7	6	5	6	6	5	4	5	6	5	5	4	3	3	3
0					No Stopping		2	0	0	0	0	0	0	0	0	0	0	0	0	0	0	0
0					No Parking		7	0	0	0	0	0	0	0	0	0	0	0	0	0	0	0
0					No Stopping		1	0	0	0	0	0	0	0	0	0	0	0	0	0	0	0
0			Dardaniells St To Carr St	S	No Stopping		1	0	0	0	0	0	0	0	0	0	0	0	0	0	0	0
1					2P 8:30am- 6pm Mon-Fri		7	4	5	3	4	3	3	2	3	4	3	2	3	4	3	4
1					Bus Zone		1	0	0	0	0	0	0	0	0	0	0	0	0	0	0	0
1			Carr St To End	S	Unrestricted		17	5	4	3	4	5	6	6	7	5	4	7	5	3	4	3
0					No Parking		1	0	0	0	0	0	0	0	0	0	0	0	0	0	0	0
0			End To Reginald St	N	No Parking		3	0	0	0	0	0	0	0	0	0	0	0	0	0	0	0
1					2p 8:30am-6pm Mon-Fri		15	5	4	3	4	5	4	2	3	3	3	6	7	6	5	6
0					No Stopping		1	0	0	0	0	0	0	0	0	0	0	0	0	0	0	0
1					Unrestricted		8	2	3	4	3	3	4	3	3	2	3	4	3	3	4	5
0					No Stopping		1	0	0	0	0	0	0	0	0	0	0	0	0	0	0	0
0			Reginald St To Edgar St	N	No Stopping		1	0	0	0	0	0	0	0	0	0	0	0	0	0	0	0
1					Unrestricted		10	4	5	5	4	3	4	3	3	4	3	3	2	3	4	3
1					2P 8:30am-6pm Mon-Fri Area 6		15	4	5	4	6	5	5	4	3	4	3	5	4	4	5	4

**Parking Chatswood 211112.xlsx**

[illegible]

Parking Chatswood 211112.xlsx

1					2P 8:30am-6pm Mon-Fri Area 6		6	4	3	5	3	4	3	4	3	5	4	4	5	3	4	3
0					No Parking		1	0	0	0	0	0	0	0	0	0	0	0	0	0	0	0
1					2P 8:30am-6pm Mon-Fri Area 6		6	5	3	4	3	2	3	3	4	3	4	3	4	4	3	4
0					No Parking		4	0	0	0	0	0	0	0	0	0	0	0	0	0	0	0
1					2P 8:30am-6pm Mon-Fri Area 6		6	3	4	3	4	5	4	3	4	4	3	3	4	3	3	4
0					No Stopping		11	0	0	0	0	0	0	0	0	0	0	0	0	0	0	0
0			Goodchap Rd To Lone Pine Ave	S	No Stopping		1	0	0	0	0	0	0	0	0	0	0	0	0	0	0	0
1					2P 8:30am-6pm Mon-Fri Area 6		12	8	9	8	9	10	9	8	7	8	9	8	7	7	8	8
0					No Stopping		1	0	0	0	0	0	0	0	0	0	0	0	0	0	0	0
0			Lone Pine Ave To De Villiers Ave	S	No Stopping		2	0	0	0	0	0	0	0	0	0	0	0	0	0	0	0
1					Unrestricted	No Parking 6:30am-6:30pm Mon-Sat	14	0	0	0	0	0	0	0	0	0	0	0	0	0	0	0
1					Unrestricted		4	3	4	3	4	3	3	3	2	3	4	3	3	3	3	3
1					Unrestricted	No Parking 6:30am-6:30pm Mon-Sat	3	0	0	0	0	0	0	0	0	0	0	0	0	0	0	0
1			De Villiers Ave To De Villiers Ave	N	Unrestricted		3	2	2	3	2	3	2	2	1	2	2	2	3	2	2	2
1					Bus Zone 6:30am-6:30pm Mon-Sat		2	0	0	0	0	0	0	0	0	0	0	0	0	0	0	0
1					Unrestricted		12	9	8	7	8	9	10	8	9	9	8	8	7	8	9	10
1					Bus Zone 6:30am-6:30pm Mon-Sat		20	0	0	0	0	0	0	0	0	0	0	0	0	0	0	0
1					Unrestricted		7	6	5	5	6	5	5	4	5	5	5	5	4	5	5	5
1			Carr St To Dardanelles Rd	N	Unrestricted	No Parking 6:30am-6:30pm Mon-Sat	3	0	0	0	0	0	0	0	0	0	0	0	0	0	0	0
1					Unrestricted		5	2	3	2	2	3	2	2	2	2	3	2	3	2	3	3
0			Dardanelles Rd To Eddy Rd	E	No Stopping		13	0	0	0	0	0	0	0	0	0	0	0	0	0	0	0
0		De Villiers Ave West	Eddy Rd To Eddy Rd	N	No Stopping		1	0	0	0	0	0	0	0	0	0	0	0	0	0	0	0
0					No Parking		2	0	0	0	0	0	0	0	0	0	0	0	0	0	0	0
1					Unrestricted	No Parking 6:30am-6:30pm Everyday	2	0	0	0	0	0	0	0	0	0	0	0	0	0	0	0
0					No Stopping		11	0	0	0	0	0	0	0	0	0	0	0	0	0	0	0
1					Unrestricted		22	20	19	18	20	21	19	18	20	17	18	18	20	21	19	17
1					Unrestricted	No Parking 6:30am-6:30pm Mon-Sat	3	0	0	0	0	0	0	0	0	0	0	0	0	0	0	0
1					Bus Zone 6:30am-6:30pm Mon-Sat		2	0	0	0	0	0	0	0	0	0	0	0	0	0	0	0
0					No Parking		10	0	0	0	0	0	0	0	0	0	0	0	0	0	0	0
1					Unrestricted		6	3	2	3	2	2	1	2	3	2	2	4	3	3	2	3
1					Bus Zone		2	0	0	0	0	0	0	0	0	0	0	0	0	0	0	0
1					Unrestricted		4	2	3	2	3	2	2	3	2	3	2	2	3	2	2	2
0					No Stopping		1	0	0	0	0	0	0	0	0	0	0	0	0	0	0	0
1					Unrestricted		12	10	8	9	7	8	8	9	8	8	7	6	7	8	9	10
0			De Villiers Ave To Pacific Hwy	N	No Stopping		1	0	0	0	0	0	0	0	0	0	0	0	0	0	0	0
1					Unrestricted		12	9	8	9	8	8	9	10	9	8	7	8	9	8	8	9



Parking Chatswood 211112.xlsx

					2P 8:30am-6pm Mon-Fri Area 6		12	10	8	9	8	8	7	8	8	9	8	9	8	10	9	8
					No Parking		1	0	0	0	0	0	0	0	0	0	0	0	0	0	0	0
					Unrestricted		9	5	3	5	7	8	8	7	6	5	5	6	7	8	7	8
					No Parking		11	0	0	0	0	0	0	0	0	0	0	0	0	0	0	0
0					No Stopping		5	0	0	0	0	0	0	0	0	0	0	0	0	0	0	0
1					Bus Zone 9am-4pm		6	0	0	0	0	0	0	0	0	0	0	0	0	0	0	0
1					Unrestricted	No Parking 8:30am-9:30am, 2:30pm-3:30pm School Days	10	8	7	7	8	9	8	8	9	10	8	9	10	8	9	10
1					Unrestricted		2	1	1	2	1	1	2	1	1	1	1	1	1	1	1	2
0		Edgar St	Centennial Ave To Fullers Rd	W	No Stopping		1	0	0	0	0	0	0	0	0	0	0	0	0	0	0	0
1					Unrestricted		2	2	2	1	1	2	1	1	2	1	1	2	1	1	2	1
1					2P 8:30am-6pm Mon-Fri Area 6		6	5	4	5	5	4	3	2	3	3	3	4	5	4	3	4
1					Unrestricted		6	6	5	4	4	5	4	5	5	4	3	3	2	3	5	4
1					Unrestricted	No Parking 8:30am-6pm Mon-Fri	1	0	0	1	1	0	0	1	0	1	0	0	0	0	0	0
1					Unrestricted		2	1	2	1	1	2	2	1	1	1	1	2	1	1	1	1
0					No Parking		2	0	0	0	0	0	0	0	0	0	0	0	0	0	0	0
1					Unrestricted		2	1	2	1	1	2	2	2	1	1	2	2	1	1	1	1
1					Unrestricted		2	2	2	1	1	1	2	1	1	1	1	2	2	1	1	2
1					Unrestricted		9	6	3	4	5	4	3	4	5	4	4	5	7	4	5	5
1					2P 8:30am-6pm Mon-Fri Area 6		4	3	3	2	1	1	2	1	1	1	1	1	1	1	1	1
0					No Stopping		1	0	0	0	0	0	0	0	0	0	0	0	0	0	0	0
0			Fullers Rd To Western Way	E	No Stopping		1	0	0	0	0	0	0	0	0	0	0	0	0	0	0	0
1					2P 8:30am-6pm Mon-Fri Area 6		4	2	2	1	1	2	1	1	1	1	1	1	2	1	1	1
1					Unrestricted		7	2	3	2	2	1	2	1	1	1	2	1	1	2	2	3
1					2P 8:30am-6pm Mon-Fri Area 6		3	0	0	0	1	2	1	0	0	0	0	2	1	1	2	0
0					No Stopping		1	0	0	0	0	0	0	0	0	0	0	0	0	0	0	0
0			Western Way To Centennial Ave	E	No Stopping		1	0	0	0	0	0	0	0	0	0	0	0	0	0	0	0
1					2P 8:30am-6pm Mon-Fri Area 6		3	2	2	3	1	2	1	2	3	2	1	1	2	2	1	1
1					Unrestricted		10	3	4	5	3	5	6	4	3	4	4	3	4	3	3	4
0					No Stopping		1	0	0	0	0	0	0	0	0	0	0	0	0	0	0	0
0		Jenkins St	Centennial Ave To Western Way	W	No Stopping		1	0	0	0	0	0	0	0	0	0	0	0	0	0	0	0
1					P 5mins 8:30am-9:30am, 2:30pm-3:30pm School Days, 2P 9:30am-2:30pm Mon-Fri		3	2	2	1	1	1	2	1	1	2	1	1	1	1	1	2
1					Unrestricted		6	4	3	4	5	4	3	3	4	3	3	4	5	4	4	3
0					No Stopping		6	0	0	0	0	0	0	0	0	0	0	0	0	0	0	0
1					2P 8:30am-6pm Mon-Fri Area 6		4	1	2	1	1	1	2	1	1	1	1	1	1	1	2	1
1					Unrestricted		2	2	2	1	1	1	1	2	2	1	1	2	2	1	2	1
0					No Stopping		1	0	0	0	0	0	0	0	0	0	0	0	0	0	0	0

**Parking Chatswood 211112.xlsx**

0			Western Way To Fullers Rd	W	No Stopping		1	0	0	0	0	0	0	0	0	0	0	0	0	0	0	0	0	0	0	0	0	0
1					2P 8:30am-6pm Mon-Fri Area 6		3	2	1	2	1	1	2	1	1	2	1	2	1	2	1	2	2	2	2	2	2	2
0					No Stopping		6	0	0	0	0	0	0	0	0	0	0	0	0	0	0	0	0	0	0	0	0	0
1					Unrestricted		2	2	1	2	1	1	1	2	2	1	1	1	2	2	1	1	1	1	1	1	1	1
1					2P 8:30am-6pm Mon-Fri Area 6		5	0	0	2	1	1	2	1	1	1	2	1	3	2	2	2	1	1	1	1	1	
1					Unrestricted		6	2	1	2	2	2	1	1	2	2	2	1	2	1	2	1	1	1	1	1	1	
0					No Stopping		1	0	0	0	0	0	0	0	0	0	0	0	0	0	0	0	0	0	0	0	0	
0			Fullers Rd To Western Way	E	No Stopping		1	0	0	0	0	0	0	0	0	0	0	0	0	0	0	0	0	0	0	0	0	
1					Unrestricted		7	1	2	3	1	2	2	1	2	3	2	2	1	1	2	2	1	1	2	2	2	
0					No Parking		12	0	0	0	0	0	0	0	0	0	0	0	0	0	0	0	0	0	0	0	0	
1					2P 8:30am-6pm Mon-Fri Area 6		3	2	2	1	1	2	2	2	1	2	2	2	2	2	2	2	1	2	2	2	2	
0					No Stopping		3	0	0	0	0	0	0	0	0	0	0	0	0	0	0	0	0	0	0	0	0	
0			Western Way To Centennial Ave	E	No Stopping		7	0	0	0	0	0	0	0	0	0	0	0	0	0	0	0	0	0	0	0	0	
1					Unrestricted		1	1	1	1	1	1	1	1	1	1	1	1	1	1	1	1	1	1	1	1	1	
1					2P 8:30am-6pm Mon-Fri Area 6		3	3	2	3	2	3	3	3	3	3	2	1	1	1	1	2	1	1	2	1	1	
1					Work Zone		3	1	2	1	1	1	2	2	2	2	2	2	2	2	2	1	2	1	1	1	1	
1					P 5mins 8:30am-9:30am, 2:30pm-3:30pm School Days, 2P 9:30am-2:30pm Mon-Fri		1	1	1	1	1	1	1	1	1	1	1	1	1	1	1	1	1	1	1	1	1	
0		Goodchap Rd	Eddy Rd To Sutherland Rd	E	No Stopping		1	0	0	0	0	0	0	0	0	0	0	0	0	0	0	0	0	0	0	0	0	
1					Unrestricted	No Parking 6am-6pm Thu	2	0	2	1	2	2	2	2	2	1	1	1	1	1	2	1	1	1	1	1	1	
1					Unrestricted		8	7	6	8	7	8	8	7	7	6	7	6	5	5	4	7						
0					No Stopping		1	0	0	0	0	0	0	0	0	0	0	0	0	0	0	0	0	0	0	0	0	
0			Sutherland Rd To Pearl Ave	E	No Stopping		1	0	0	0	0	0	0	0	0	0	0	0	0	0	0	0	0	0	0	0	0	
1					Unrestricted		2	1	1	2	1	1	1	2	1	1	1	1	2	1	1	1	1	1	1	1	1	
0			Pearl Ave To Eddy Rd	W	No Stopping		3	0	0	0	0	0	0	0	0	0	0	0	0	0	0	0	0	0	0	0	0	
1					Unrestricted		19	2	4	5	5	7	7	8	7	8	7	8	7	6	5	7	6	5	7	7	7	
0					No Stopping		1	0	0	0	0	0	0	0	0	0	0	0	0	0	0	0	0	0	0	0	0	
1		Lone Pine Ave	Eddy Rd To Lower Pearl Ave	E	Unrestricted	No Parking 6:30am-6:30pm Mon-Sat	2	0	0	0	0	0	0	0	0	0	0	0	0	0	0	0	0	0	0	0	0	
1					Bus Zone		1	0	0	0	0	0	0	0	0	0	0	0	0	0	0	0	0	0	0	0	0	
1					Unrestricted	No Parking 6:30am-6:30pm Mon-Sat	12	0	0	0	0	0	0	0	0	0	0	0	0	0	0	0	0	0	0	0	0	
1					Unrestricted		3	3	2	3	2	3	3	2	3	3	2	3	2	2	1	2	2	1	2	2	2	
1			Lower Pearl Ave To Beresford Ave	E	Unrestricted		2	2	1	2	2	1	2	2	1	1	2	2	2	1	2	2	1	2	2	2	2	
0			Beres Ford Ave To Eddy Rd	W	No Stopping		2	0	0	0	0	0	0	0	0	0	0	0	0	0	0	0	0	0	0	0	0	
1					Unrestricted		8	7	8	8	7	7	6	7	8	7	6	5	4	4	5	6						
1					BusZone 6:30am-6:30pm Mon-Sat		1	0	0	0	0	0	0	0	0	0	0	0	0	0	0	0	0	0	0	0	0	
1					Unrestricted		3	2	2	3	2	2	2	1	2	2	2	2	3	2	2	2	2	2	2	2	2	
0					No Stopping		1	0	0	0	0	0	0	0	0	0	0	0	0	0	0	0	0	0	0	0	0	


**Parking Chatswood 211112.xlsx**

[illegible]

**Parking Chatswood 211112.xlsx**

[illegible]

**Parking Chatswood 211112.xlsx**

	PUBLIC VACANCIES						412	443	430	438	430	436	449	448	449	466	450	441	473	457	445
	PUBLIC % OCCUPANCIES						50%	46%	47%	46%	47%	47%	45%	45%	45%	43%	45%	46%	42%	44%	46%
	 not available for public parking																				