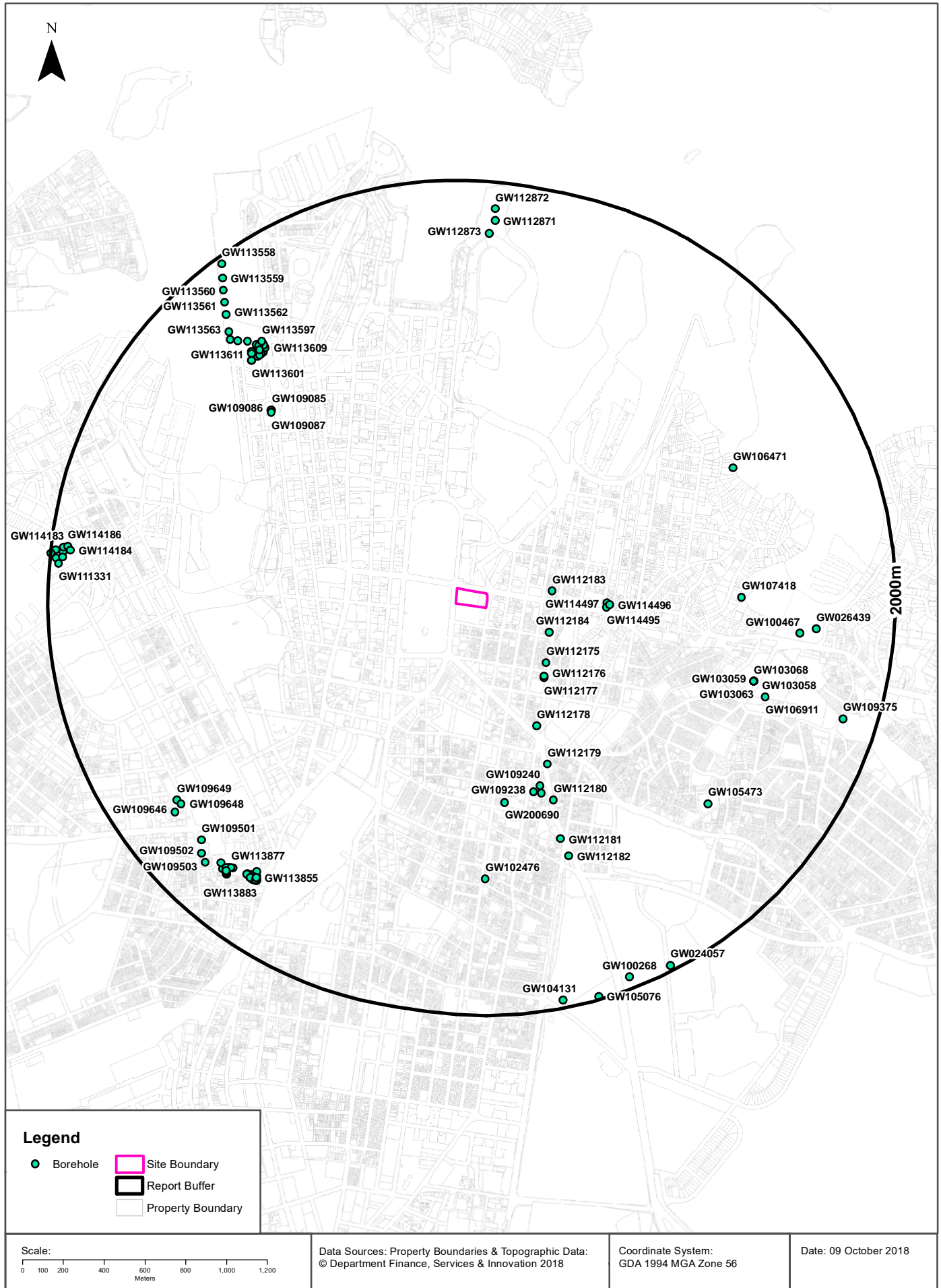


Groundwater Boreholes

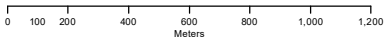
1 William Street, Darlinghurst, NSW 2000



Legend

- Borehole
- Site Boundary
- Report Buffer
- Property Boundary

Scale:



Data Sources: Property Boundaries & Topographic Data:
© Department Finance, Services & Innovation 2018

Coordinate System:
GDA 1994 MGA Zone 56

Date: 09 October 2018

Hydrogeology & Groundwater

1 William Street, Darlinghurst, NSW 2000

Groundwater Boreholes

Boreholes within the dataset buffer:

GW No.	Licence No	Work Type	Owner Type	Authorised Purpose	Intended Purpose	Name	Complete Date	Final Depth (m)	Drilled Depth (m)	Salinity (mg/L)	SWL (m)	Yield (L/s)	Elev (AHD)	Dist	Dir
GW112 183	10BL158 267	Bore	Private	Monitoring Bore	Monitoring Bore		01/03/1999	30.00	30.00					320m	East
GW112 184	10BL158 267	Bore	Private	Monitoring Bore	Monitoring Bore		01/03/1999	30.00	30.00					334m	South East
GW112 175	10BL158 267	Bore	Private	Monitoring Bore	Monitoring Bore		01/03/1999	30.00	30.00					401m	South East
GW112 176	10BL158 267	Bore	Private	Monitoring Bore	Monitoring Bore		01/03/1999	30.00	30.00					442m	South East
GW112 177	10BL158 267	Bore	Private	Monitoring Bore	Monitoring Bore		01/03/1999	30.00	30.00					448m	South East
GW114 495	10BL604 396	Bore	Private	Monitoring Bore	Monitoring Bore		20/12/2010	6.15	6.15					587m	East
GW114 497	10BL604 396	Bore	Private	Monitoring Bore	Monitoring Bore		20/12/2010	5.50	10.00					588m	East
GW114 496	10BL604 396	Bore	Private	Monitoring Bore	Monitoring Bore		20/12/2010	5.50	5.50					602m	East
GW112 178	10BL158 267	Bore	Private	Monitoring Bore	Monitoring Bore		01/03/1999	30.00	30.00					632m	South East
GW112 179	10BL158 267	Bore	Private	Monitoring Bore	Monitoring Bore		01/03/1999	30.00	30.00					824m	South East
GW109 240	10BL602 380	Bore	Private	Monitoring Bore	Monitoring Bore		20/08/2008	7.50	7.50	Fresh	5.67			914m	South
GW109 238	10BL602 378	Battery Spears , Filter Pac	Private	Monitoring Bore	Monitoring Bore		19/08/2008	7.50	7.50	Fresh	4.59			933m	South
GW109 239	10BL602 379	Bore	Private	Monitoring Bore	Monitoring Bore		19/08/2008	7.45	7.45	Fresh	4.57			949m	South
GW200 690	20BL171 676	Spear	Private	Domestic	Domestic		20/12/2007	6.00						959m	South
GW112 180	10BL158 267	Bore	Private	Monitoring Bore	Monitoring Bore		01/03/1999	30.00	30.00					1000m	South
GW112 181	10BL158 267	Bore	Private	Monitoring Bore	Monitoring Bore		01/03/1999	30.00	30.00					1191m	South
GW107 418	10BL162 920, 10WA10 8666	Spear	Private	Domestic	Domestic		21/10/2005	11.50	11.50	Good	3.50	1.000		1246m	East
GW109 087	10BL602 334	Bore	Other Govt	Monitoring Bore	Monitoring Bore		22/07/2008	8.50	8.50					1253m	North West
GW109 085	10BL602 334	Bore	Other Govt	Monitoring Bore	Monitoring Bore		22/07/2008	5.68	5.68					1258m	North West
GW109 086	10BL602 334	Bore	Other Govt	Monitoring Bore	Monitoring Bore		22/07/2008	5.68	5.68					1261m	North West
GW112 182	10BL158 267	Bore	Private	Monitoring Bore	Monitoring Bore		01/03/1999	30.00	30.00					1283m	South
GW102 476	10BL157 882	Bore		Monitoring Bore	Monitoring Bore		01/01/1999	4.00						1330m	South
GW106 471	10BL163 135, 10WA10 8697	Spear	Private	Domestic	Domestic		22/11/2004	2.00	2.00					1355m	North East
GW103 065	10BL159 568	Bore		Monitoring Bore	Monitoring Bore		23/09/1999	5.20	6.00					1362m	East
GW103 058	10BL159 568	Bore		Monitoring Bore	Monitoring Bore		23/09/1999	6.20	6.20					1362m	East

GW No.	Licence No	Work Type	Owner Type	Authorised Purpose	Intended Purpose	Name	Complete Date	Final Depth (m)	Drilled Depth (m)	Salinity (mg/L)	SWL (m)	Yield (L/s)	Elev (AHD)	Dist	Dir
GW103 063	10BL159 568	Bore		Monitoring Bore	Monitoring Bore		21/08/2000		5.00					1362m	East
GW103 068	10BL159 568	Bore		Monitoring Bore	Monitoring Bore		24/09/1999	5.00	5.00					1362m	East
GW103 066	10BL159 568	Bore		Monitoring Bore	Monitoring Bore		23/09/1999	4.70	6.00					1362m	East
GW103 062	10BL159 568	Bore		Monitoring Bore	Monitoring Bore		21/08/2000		6.20					1362m	East
GW103 067	10BL159 568	Bore		Monitoring Bore	Monitoring Bore		24/09/1999	5.00	5.00					1362m	East
GW103 064	10BL159 568	Bore		Monitoring Bore	Monitoring Bore		21/08/2000		5.00					1363m	East
GW103 059	10BL159 568	Bore		Monitoring Bore	Monitoring Bore		23/09/1999	5.50	6.00					1364m	East
GW106 911	10BL163 916, 10BL164 884, 10WA10 9419	Bore		Recreation (groundwater), Test Bore	Recreation (groundwater)		11/11/2004	42.60	42.60	360	10.50	1.300		1437m	East
GW105 473	10BL162 422	Bore		Monitoring Bore	Monitoring Bore		12/06/2003	2.40	2.40					1452m	South East
GW113 602	10BL604 366	Bore	Private	Monitoring Bore	Monitoring Bore	Barangaroo Delivery Authority	11/02/2010	17.00	17.00					1494m	North West
GW113 604	10BL604 366	Bore	Private	Monitoring Bore	Monitoring Bore	Barangaroo Delivery Authority	23/02/2010	8.20	8.20					1495m	North West
GW113 605	10BL604 366	Bore	Private	Monitoring Bore	Monitoring Bore	Barangaroo Delivery Authority	23/02/2010	3.00	3.00					1496m	North West
GW113 603	10BL604 366	Bore	Private	Monitoring Bore	Monitoring Bore	Barangaroo Delivery Authority	19/02/2010	14.50	14.50					1496m	North West
GW113 599	10BL604 366	Bore	Private	Monitoring Bore	Monitoring Bore	Barangaroo Delivery Authority	09/02/2010	13.50	13.50					1502m	North West
GW113 601	10BL604 366	Bore	Private	Monitoring Bore	Monitoring Bore	Barangaroo Delivery Authority	11/02/2010	14.20	14.20					1502m	North West
GW113 600	10BL604 366	Bore	Private	Monitoring Bore	Monitoring Bore	Barangaroo Delivery Authority	09/02/2010	14.20	14.20					1502m	North West
GW113 608	10BL604 366	Bore	Private	Monitoring Bore	Monitoring Bore	Barangaroo Delivery Authority	02/03/2010	13.00	13.00					1507m	North West
GW113 609	10BL604 366	Bore	Private	Monitoring Bore	Monitoring Bore	Barangaroo Delivery Authority	07/03/2010	3.45	3.45					1507m	North West
GW113 607	10BL604 366	Bore	Private	Monitoring Bore		Barangaroo Delivery Authority	22/02/2010	7.20	7.20					1515m	North West
GW113 598	10BL604 366	Bore	Private	Monitoring Bore	Monitoring Bore	Barangaroo Delivery Authority	10/02/2010	13.20	13.20					1522m	North West
GW113 611	10BL604 366	Bore	Private	Monitoring Bore	Monitoring Bore	Barangaroo Delivery Authority	02/03/2010	7.50	7.50					1527m	North West
GW113 596	10BL604 366	Bore	Private	Monitoring Bore	Monitoring Bore	Barangaroo Delivery Authority	08/12/2009	14.10	14.10					1532m	North West
GW113 610	10BL604 366	Bore	Private	Monitoring Bore	Monitoring Bore	Barangaroo Delivery Authority	26/02/2010	12.20	12.20					1535m	North West
GW113 606	10BL604 366	Bore	Private	Monitoring Bore	Monitoring Bore	Barangaroo Delivery Authority	04/03/2010	13.00	13.00					1536m	North West
GW100 467	10BL156 684, 10WA10 9385	Bore	Private	Recreation (groundwater)	Recreation (groundwater)		15/03/1996	14.50	15.50		2.35	5.000		1541m	East

GW No.	Licence No	Work Type	Owner Type	Authorised Purpose	Intended Purpose	Name	Complete Date	Final Depth (m)	Drilled Depth (m)	Salinity (mg/L)	SWL (m)	Yield (L/s)	Elev (AHD)	Dist	Dir
GW113 597	10BL604 366	Bore	Private	Monitoring Bore	Monitoring Bore	Barangaroo Delivery Authority	07/12/2009	9.50	9.50					1541m	North West
GW113 612	10BL604 366	Bore	Private	Monitoring Bore	Monitoring Bore	Barangaroo Delivery Authority	03/03/2010	13.00	13.00					1547m	North West
GW113 566	10BL604 425	Bore	Other Govt	Monitoring Bore	Monitoring Bore	Barangaroo Delivery Authority	06/01/2011	3.00	3.00					1587m	North West
GW026 439	10BL018 722	Bore	Local Govt	Irrigation	Irrigation		01/07/1966	7.90	7.90	Potable				1620m	East
GW113 565	10BL604 425	Bore	Other Govt	Monitoring Bore	Monitoring Bore	Barangaroo Delivery Authority	06/01/2011	4.00	4.00					1620m	North West
GW113 879	10BL165 951	Bore	Private	Monitoring Bore	Monitoring Bore		25/07/2003	5.30	5.30					1638m	South West
GW113 564	10BL604 425	Bore	Other Govt	Monitoring Bore	Monitoring Bore	Barangaroo Delivery Authority	06/01/2011	7.00	7.00					1650m	North West
GW113 860	10BL165 951	Bore	Private	Monitoring Bore	Monitoring Bore		16/09/2003	6.50	6.50					1657m	South West
GW113 873	10BL165 951	Bore	Private	Monitoring Bore	Monitoring Bore		26/07/2003	6.00	6.00					1663m	South West
GW113 855	10BL165 951	Bore	Private	Monitoring Bore	Monitoring Bore		22/07/2003	5.00	5.00					1663m	South West
GW113 856	10BL165 951	Bore	Private	Monitoring Bore	Monitoring Bore		23/07/2003	6.20	6.20					1664m	South West
GW113 874	10BL165 951	Bore	Private	Monitoring Bore	Monitoring Bore		19/09/2003	7.00	7.00					1664m	South West
GW109 648	10BL602 485	Bore	Private	Monitoring Bore	Monitoring Bore		03/05/2008	6.20	6.20	1302	5.23	0.500		1666m	South West
GW113 875	10BL165 951	Bore	Private	Monitoring Bore	Monitoring Bore		30/07/2003	7.50	7.50					1667m	South West
GW113 884	10BL165 951	Bore	Private	Monitoring Bore	Monitoring Bore		20/08/2004	6.80	6.80					1667m	South West
GW109 500	10BL601 554	Well	Private	Monitoring Bore	Monitoring Bore		01/03/2007	4.80			2.30			1667m	South West
GW113 858	10BL165 951	Bore	Private	Monitoring Bore	Monitoring Bore		19/09/2003	6.30	6.30					1668m	South West
GW113 857	10BL165 951	Bore	Private	Monitoring Bore	Monitoring Bore		23/07/2003	6.00	6.00					1668m	South West
GW113 889	10BL165 951	Bore	Private	Monitoring Bore	Monitoring Bore		05/10/2004	6.70	6.70					1671m	South West
GW113 893	10BL165 951	Bore	Private	Monitoring Bore	Monitoring Bore		11/10/2005	8.50	8.50					1671m	South West
GW113 883	10BL165 951	Bore	Private	Monitoring Bore	Monitoring Bore		20/08/2004	6.10	6.10					1671m	South West
GW113 888	10BL165 951	Bore	Private	Monitoring Bore	Monitoring Bore		05/10/2004	5.50	5.50					1672m	South West
GW109 649	10BL602 485	Bore	Private	Monitoring Bore	Monitoring Bore		03/05/2008	7.20	7.20	869	2.95	1.000		1673m	South West
GW113 892	10BL165 951	Bore	Private	Monitoring Bore	Monitoring Bore		09/10/2005	7.00	7.00					1673m	South West
GW113 891	10BL165 951	Bore	Private	Monitoring Bore	Monitoring Bore		09/10/2005	6.80	6.80					1674m	South West
GW113 885	10BL165 951	Bore	Private	Monitoring Bore	Monitoring Bore		20/08/2004	7.00	7.00					1675m	South West
GW113 890	10BL165 951	Bore	Private	Monitoring Bore	Monitoring Bore		09/10/2005	6.00	6.00					1676m	South West
GW113 887	10BL165 951	Bore	Private	Monitoring Bore	Monitoring Bore		05/10/2004	5.70	5.70					1677m	South West
GW113 882	10BL165 951	Bore	Private	Monitoring Bore	Monitoring Bore		20/08/2004	6.10	6.10					1679m	South West
GW113 881	10BL165 951	Bore	Private	Monitoring Bore	Monitoring Bore		20/08/2004	6.10	6.10					1680m	South West
GW113 859	10BL165 951	Bore	Private	Monitoring Bore	Monitoring Bore		15/09/2003	6.10	6.10					1680m	South West

GW No.	Licence No	Work Type	Owner Type	Authorised Purpose	Intended Purpose	Name	Complete Date	Final Depth (m)	Drilled Depth (m)	Salinity (mg/L)	SWL (m)	Yield (L/s)	Elev (AHD)	Dist	Dir
GW113 563	10BL604 425	Bore	Other Govt	Monitoring Bore	Monitoring Bore	Barangaroo Delivery Authority	06/01/2011	11.70	11.70					1680m	North West
GW113 886	10BL165 951	Bore	Private	Monitoring Bore	Monitoring Bore		01/10/2004	5.80	5.80					1681m	South West
GW113 878	10BL165 951	Bore	Private	Monitoring Bore	Monitoring Bore		07/11/2003	7.00	7.00					1696m	South West
GW113 877	10BL165 951	Bore	Private	Monitoring Bore	Monitoring Bore		28/07/2003	5.50	5.50					1701m	South West
GW109 501	10BL601 554	Well	Private	Monitoring Bore	Monitoring Bore		01/03/2007	6.00			2.30			1702m	South West
GW113 876	10BL165 951	Bore	Private	Monitoring Bore	Monitoring Bore		25/07/2003	7.80	7.80					1706m	South West
GW113 872	10BL165 951	Bore	Private	Monitoring Bore	Monitoring Bore		16/09/2003	8.00	8.00					1710m	South West
GW109 646	10BL602 486	Bore	Private	Monitoring Bore	Monitoring Bore		03/05/2008	8.20	8.20	1258	5.93	1.000		1714m	South West
GW113 861	10BL165 951	Bore	Private	Monitoring Bore	Monitoring Bore		30/07/2003	6.50	6.50					1716m	South West
GW113 871	10BL165 951	Bore	Private	Monitoring Bore	Monitoring Bore		08/11/2003	6.00	6.00					1718m	South West
GW113 870	10BL165 951	Bore	Private	Monitoring Bore	Monitoring Bore		07/11/2003	4.80	4.80					1720m	South West
GW113 869	10BL165 951	Bore	Private	Monitoring Bore	Monitoring Bore		29/07/2003	6.00	6.00					1723m	South West
GW113 868	10BL165 951	Bore	Private	Monitoring Bore	Monitoring Bore		18/02/2014	3.70	3.70					1725m	South West
GW113 867	10BL165 951	Bore	Private	Monitoring Bore	Monitoring Bore		22/07/2003	3.50	3.50					1728m	South West
GW113 866	10BL165 951	Bore	Private	Monitoring Bore	Monitoring Bore		18/02/2014	3.00	3.00					1731m	South West
GW113 865	10BL165 951	Bore	Private	Monitoring Bore	Monitoring Bore		21/07/2003	6.50	6.50					1732m	South West
GW113 880	10BL165 951	Bore	Private	Monitoring Bore	Monitoring Bore		20/08/2004	5.00	5.00					1733m	South West
GW113 864	10BL165 951	Bore	Private	Monitoring Bore	Monitoring Bore		22/07/2003	4.50	4.50					1735m	South West
GW113 863	10BL165 951	Bore	Private	Monitoring Bore	Monitoring Bore		16/09/2003	4.60	4.60					1738m	South West
GW113 862	10BL165 951	Bore	Private	Monitoring Bore	Monitoring Bore		28/07/2003	3.80	3.80					1740m	South West
GW112 873	10BL604 486	Bore	Other Govt	Monitoring Bore	Monitoring Bore	Sydney Opera House Trust	28/04/2011	15.10	15.10					1745m	North
GW109 502	10BL601 554	Well	Private	Monitoring Bore	Monitoring Bore		01/03/2007	6.40			2.18			1748m	South West
GW113 562	10BL604 425	Bore	Other Govt	Monitoring Bore	Monitoring Bore	Barangaroo Delivery Authority	06/01/2011	10.70	10.70					1754m	North West
GW109 503	10BL601 554	Well	Private	Monitoring Bore	Monitoring Bore		01/03/2007	5.20			2.24			1766m	South West
GW113 561	10BL604 425	Bore	Other Govt	Monitoring Bore	Monitoring Bore	Barangaroo Delivery Authority	06/01/2011	4.50	4.50					1804m	North West
GW112 871	10BL604 486	Bore	Other Govt	Monitoring Bore	Monitoring Bore	Sydney Opera House Trust	11/02/2011	20.00	20.00					1812m	North
GW109 375	10BL601 728, 10BL602 670, 10CA10 9547	Bore	Local Govt	Irrigation, Test Bore	Irrigation		29/09/2008	13.50	13.50					1834m	East
GW113 560	10BL604 425	Bore	Other Govt	Monitoring Bore	Monitoring Bore	Barangaroo Delivery Authority	06/01/2011	3.60	3.60					1855m	North West

GW No.	Licence No	Work Type	Owner Type	Authorised Purpose	Intended Purpose	Name	Complete Date	Final Depth (m)	Drilled Depth (m)	Salinity (mg/L)	SWL (m)	Yield (L/s)	Elev (AHD)	Dist	Dir
GW112 872	10BL604 486	Bore	Other Govt	Monitoring Bore	Monitoring Bore	Sydney Opera House Trust	28/04/2011	20.12	20.12					1867m	North
GW114 184	10BL604 080	Bore	Other Govt	Monitoring Bore	Monitoring Bore	SPA - Sydney Fish Markets	04/07/2013	6.00	6.00					1903m	West
GW113 559	10BL604 425	Bore	Other Govt	Monitoring Bore	Monitoring Bore	Barangaroo Delivery Authority	06/01/2011	4.00	4.00					1905m	North West
GW114 186	10BL604 080	Bore	Other Govt	Monitoring Bore	Monitoring Bore	SPA - Sydney Fish Markets	04/07/2013	3.00	3.00					1919m	West
GW114 183	10BL604 080	Bore	Other Govt	Monitoring Bore	Monitoring Bore	SPA - Sydney Fish Markets	04/07/2013	9.35	9.35					1938m	West
GW114 182	10BL604 080	Bore	Other Govt	Monitoring Bore	Monitoring Bore	SPA - Sydney Fish Markets	04/07/2013	11.55	11.55					1939m	West
GW114 187	10BL604 080	Bore	Other Govt	Monitoring Bore	Monitoring Bore	SPA - Sydney Fish Markets	04/07/2013	6.00	6.00					1939m	West
GW100 268	10BL152 893	Bore	Private	Test Bore	Test Bore		28/09/1993	18.00	18.00		8.20			1943m	South East
GW111 331	10BL604 323	Bore	Other Govt	Monitoring Bore	Monitoring Bore		20/07/2010	6.00	6.00					1954m	West
GW104 131	10BL159 784, 10BL159 927, 10WA11 4699	Bore		Recreation (groundwater), Test Bore	Recreation (groundwater)		03/08/2000	20.00	35.00					1960m	South
GW113 558	10BL604 425	Bore	Other Govt	Monitoring Bore	Monitoring Bore	Barangaroo Delivery Authority	06/01/2011	14.00	14.00					1963m	North West
GW111 330	10BL604 323	Bore	Other Govt	Monitoring Bore	Monitoring Bore		20/07/2010	4.00	4.00					1970m	West
GW024 057	10BL017 826, 10WA11 4713	Bore	Private	Recreation (groundwater)	Irrigation		01/11/1966	13.10	13.10					1975m	South East
GW114 185	10BL604 080	Bore	Other Govt	Monitoring Bore	Monitoring Bore	SPA - Sydney Fish Markets	04/07/2013	3.00	3.00					1976m	West
GW105 076	10BL161 711, 10BL162 107, 10BL163 813, 10BL603 530, 10WA11 4588	Bore		Domestic, Recreation (groundwater), Test Bore	Domestic		30/04/2003	10.00	10.00		6.00	1.000		1985m	South
GW111 329	10BL604 323	Bore	Other Govt	Monitoring Bore	Monitoring Bore		20/07/2010	6.00	6.00					1997m	West

Borehole Data Source : NSW Department of Primary Industries - Office of Water / Water Administration Ministerial Corporation for all bores prefixed with GW. All other bores © Commonwealth of Australia (Bureau of Meteorology) 2015. Creative Commons 3.0 © Commonwealth of Australia <http://creativecommons.org/licenses/by/3.0/au/deed.en>

Hydrogeology & Groundwater

1 William Street, Darlinghurst, NSW 2000

Driller's Logs

Drill log data relevant to the boreholes within the dataset buffer:

Groundwater No	Drillers Log	Distance	Direction
GW114495	0.00m-0.20m CONCRETE 0.20m-0.30m ROADBASE 0.30m-2.90m SANDSTONE,GREY MED TO HIGH STRENGTH 2.90m-3.10m SANDSTONE GREY LOW STRENGTH 3.10m-6.15m SANDSTONE GREY MED TO HIGH STRENGTH	587m	East
GW114497	0.00m-0.20m CONCRETE 0.20m-0.30m ROADBASE 0.30m-6.90m SANDSTONE,BROWN MED. TO HIGH STRENGTH 6.90m-7.20m SILTSTONE 7.20m-10.00m SANDSTONE GREY	588m	East
GW114496	0.00m-0.20m CONCRETE 0.20m-0.30m ROADBASE 0.30m-5.50m SANDSTONE HIGH STRENGTH	602m	East
GW109240	0.10m-0.20m CONCRETE 0.20m-0.50m FILL BROWN,GRAVEL,CLAY,GLASS,BRICK,SANDSTONE 0.50m-2.70m CLAY,RED, GREY,WHITE 2.70m-7.50m SHALE RED,WEATHERED, CLAY BANDS,MOIST	914m	South
GW109238	0.00m-0.10m ASHPHALT 0.10m-0.40m FILL,BRICK,SANDSTONE 0.40m-2.50m CLAY BROWN 2.50m-7.50m SHALE, RED/GREY	933m	South
GW109239	0.00m-0.10m ASHPHALT 0.10m-0.60m FILL BROWN,GRAVEL,CLAY 0.60m-2.90m CLAY BROWN ORANGE,RED,SILT MOIST 2.90m-7.45m SHALE RED,GREY, CLAY BANDS	949m	South
GW107418	0.00m-0.10m bitumen 0.10m-1.50m fill, round bands 1.50m-7.00m sand, grey silty 7.00m-11.50m sand, yellow silty	1246m	East
GW109087	0.00m-1.00m FILL,CLAY MIXED WITH COARSE GRAVEL 1.00m-1.50m FILL SAND MEDIUM GRAINED 1.50m-2.20m FILL,SILTY SAND,MOIST,FIRM WITH GRAVEL 2.20m-3.50m FILL,SAND MEDIUM GRAINED,GREY/BROWN 3.50m-4.00m FILL,SILTY SAND,MOIST,LOOSE TO FIRM 4.00m-4.50m FILL,CRUSHED SANDSTONE 4.50m-5.90m SAND MEDIUM TO FINE ,SILT BROWN,CLAY 5.90m-7.00m CLAY,HIGH PLASTICITY,WET,SHELLS 7.00m-8.50m SAND,FINE TO MEDIUM GRAINED,BEIGE	1253m	North West
GW109085	0.00m-1.30m FILL,SILTY SAND MEDIUM TO COARSE 1.30m-2.10m FILL,SILT SAND CLAY MIXTURE 2.10m-2.20m FILL, SHINY GRAVEL ,BLACK SILT 2.20m-3.10m FILL,SILTY SAND BROWN RED 3.10m-4.00m FILL CLAY,GREY,BROWN,MOIST 4.00m-5.68m SAND,FINE TO MEDIUM	1258m	North West
GW109086	0.00m-0.50m FILL,MEDIUM TO COARSE 0.50m-1.00m FILL,SILTY SAND 1.00m-1.80m FILL,CLAYEY SAND FINE GRAINED 1.80m-2.00m FILL,GRAVELLY SAND 2.00m-3.20m FILL,SAND WITH SOME SILT 3.20m-3.80m FILL SILTY SAND 3.80m-4.50m FILL CLAY SILT SAND MIXTURE 4.50m-5.68m SAND,FINE TO MEDIUM GRAINED	1261m	North West
GW106471	0.00m-0.50m topsoil 0.50m-1.00m sandstone, fill 1.00m-2.00m clay, silty sand and sandstone fill	1355m	North East
GW103058	0.00m-5.00m FILL 5.00m-6.20m SAND	1362m	East

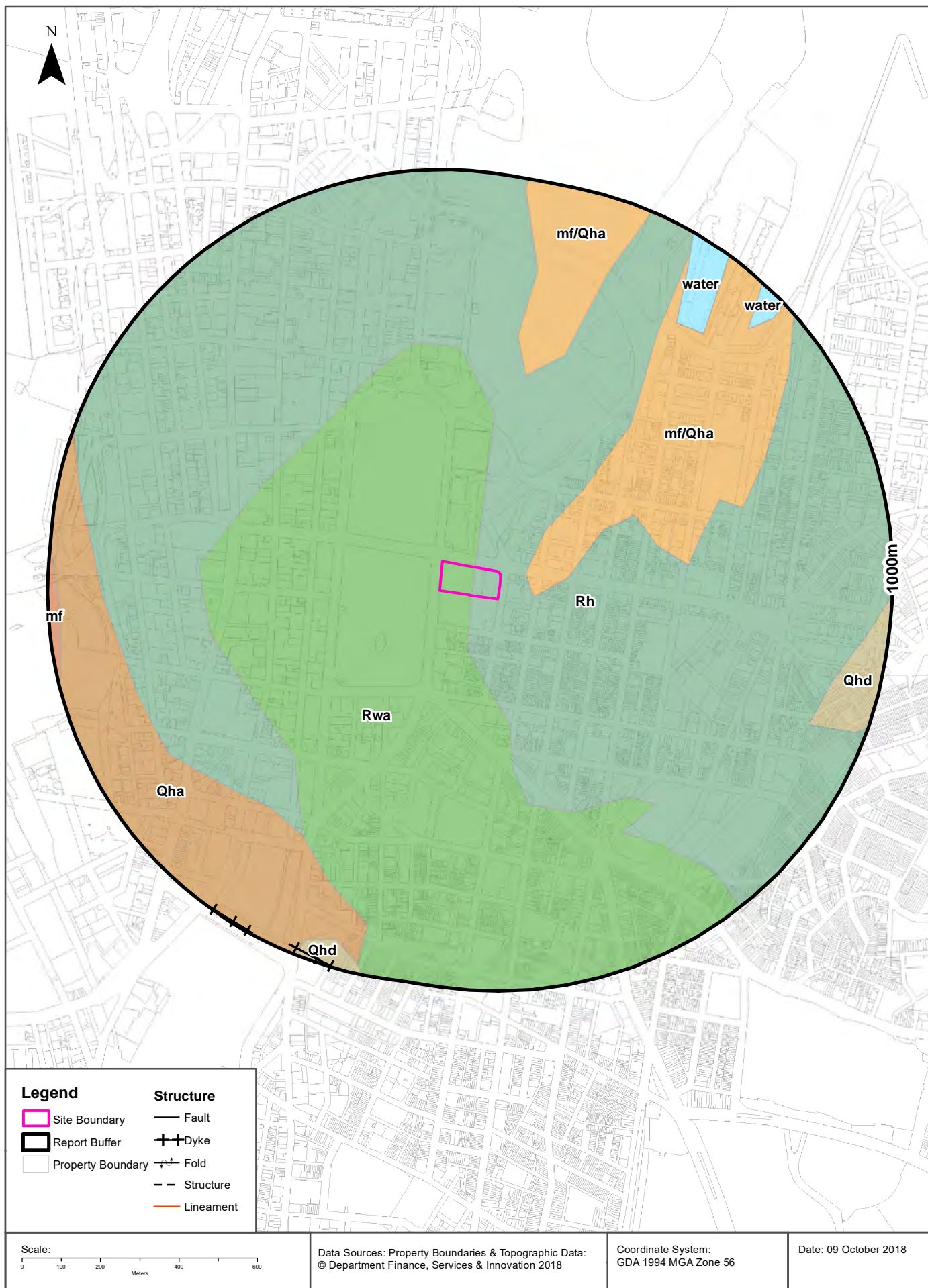
Groundwater No	Drillers Log	Distance	Direction
GW103062	0.00m-4.10m FILL 4.10m-6.20m SAND	1362m	East
GW103063	0.00m-3.50m FILL 3.50m-5.00m SAND	1362m	East
GW103065	0.00m-4.00m fill 4.00m-6.00m sand	1362m	East
GW103066	0.00m-4.70m fill 4.70m-6.00m sandstone	1362m	East
GW103067	0.00m-4.00m fill 4.00m-4.80m sand 4.80m-5.00m sandstone	1362m	East
GW103068	0.00m-3.90m FILL 3.90m-5.00m SANDSTONE	1362m	East
GW103064	0.00m-3.60m FILL 3.60m-5.00m SAND	1363m	East
GW103059	0.00m-5.00m FILL 5.00m-6.00m SAND	1364m	East
GW106911	0.00m-0.40m BLACK SAND ,CLAY 0.40m-0.80m DARK GREY SHALE 0.80m-2.40m DARK GREY SAND 2.40m-3.30m DARK GREY SANDY CLAY 3.30m-6.60m GREY SANDSTONE 6.60m-8.10m BROWN SANDSTONE 8.10m-9.40m GREY SANDSTONE 9.40m-9.60m GREY SHALE 9.60m-16.50m GREY SANDSTONE 16.50m-17.10m GREY SANDSTONE FRACTURED 17.10m-27.40m LT GREY SANDSTONE 27.40m-27.50m GREY CLAY 27.50m-33.50m LT GREY SANDSTONE 33.50m-34.10m DARK GREY SHALE 34.10m-42.60m GREY SANDSTONE	1437m	East
GW105473	0.00m-2.00m SAND,GREY/BROWN,MEDIUM GRAINED 2.00m-2.40m SANDSTONE,BEDROCK	1452m	South East
GW100467	0.00m-0.20m BROWN SANDY SOIL 0.20m-1.30m FILL SAND, BRICKS, BOTTLES 1.30m-6.50m BROWN SAND 6.50m-12.00m YELLOW SAND 12.00m-13.00m BROWN SAND 13.00m-14.50m VERY SILTY BROWN SAND 14.50m-15.50m GREY CLAY	1541m	East
GW026439	0.00m-1.79m Clay Rubble 1.79m-2.13m Clay 2.13m-5.18m Sand White Fossils:carbonised Wood Water Supply 5.18m-7.92m Sand White Clean Water Supply	1620m	East
GW109648	0.00m-2.90m FILL,BROWN/GREY,LOOSE GRAVEL,CONCRETE,SAND 2.90m-4.90m SILTY CLAY,LT GREY,MOTT.BROWN HIGH PLASTICITY 4.90m-5.80m SILTY SAND,LT GREY,MED COURSE GRAINED 5.80m-6.20m SANDSTONE,RED,BROWN,WEATHERED,CLAY BANDS	1666m	South West
GW109649	0.00m-4.80m FILL,GREY,BROWN,GRAVEL,CLAY,SILT 4.80m-5.90m SILTY SAND,LT GREY,RED,MED COARSE GRAINED 5.90m-7.20m SANDSTONE RED BROWN,WEATHERED WITH CLAY BANDS	1673m	South West
GW109646	0.00m-0.80m FILL,LT GREY,SAND,CONCRETE,BRICK,METAL FRAG. 0.80m-2.80m SILTY CLAY,BROWN,GREY,MED PLASTICITY 2.80m-5.00m CLAYEY SAND,GREY/DARK GREY 5.00m-8.00m SILTY SAND,LT GREY/RED 8.00m-8.20m SANDSTONE,RED,BROWN,WEATHERED,CLAY BANDS	1714m	South West
GW109375	0.00m-1.00m BROWN SOIL 1.00m-3.50m BROWN SAND 3.50m-3.80m BLACK PEATY SAND 3.80m-5.00m SANDY BROWN CLAY 5.00m-6.00m BLACK PEATY SAND 6.00m-13.50m BROWN SILTY SAND	1834m	East
GW100268	0.00m-0.20m FILL 0.20m-4.50m YELLOW SAND 4.50m-6.00m LIGHT GREY SAND 6.00m-6.70m DARK BROWN PEATY SAND 6.70m-8.00m WHITE SAND 8.00m-12.20m YELLOW SAND- WATER BEARING 12.20m-13.00m BROWN SILTY SAND-WATER BEARING 13.00m-15.50m YELLOW SAND-HIGH WATER BEARING 15.50m-16.50m WHITE SAND (SILTY)-WATER BEARING 16.50m-18.00m DECOMPOSED SANDSTONE, GETTING HARDER	1943m	South East

Groundwater No	Drillers Log	Distance	Direction
GW111331	0.00m-0.29m CONCRETE PAVEMENT 0.29m-2.20m FILL.SILTY SAND,SILTY GRAVEL 2.20m-5.30m SILTY SAND,SHELL FRAGMENTS 5.30m-6.00m SILTY CLAY,ORANGE BROWN	1954m	West
GW111330	0.00m-0.19m CONCRETE PAVEMENT ALL OVER 0.19m-2.50m FILL.CLAYEY SAND,GRAVELLY 2.50m-4.00m SANDSTONE,LIGHT GREY	1970m	West
GW024057	0.00m-1.52m Topsoil 0.00m-1.52m Loam Sandy 1.52m-3.04m Sand Dark Brown 3.04m-6.09m Sand Yellow Water Supply 6.09m-11.27m Sand Dark Brown Wet Water Supply 11.27m-11.88m Sand Light Brown Wet Water Supply 11.88m-13.10m Sand Light Brown Wet Water Supply 11.88m-13.10m Clay Veined Water Supply	1975m	South East
GW105076	0.00m-10.00m SAND	1985m	South
GW111329	0.00m-0.15m (UNKNOWN) 0.15m-1.50m FILL,SILTY SAND 1.50m-6.00m SANDSTONE	1997m	West

Drill Log Data Source: NSW Department of Primary Industries - Office of Water / Water Administration Ministerial Corp
Creative Commons 3.0 © Commonwealth of Australia <http://creativecommons.org/licenses/by/3.0/au/deed.en>

Geology 1:100,000

1 William Street, Darlinghurst, NSW 2000



Geology

1 William Street, Darlinghurst, NSW 2000

Geological Units

What are the Geological Units onsite?

Symbol	Description	Unit Name	Group	Sub Group	Age	Dom Lith	Map Sheet	Dataset
Rh	Medium to coarse grained quartz sandstone, very minor shale and laminate lenses				Triassic		Sydney	1:100,000
Rwa	Black to dark grey shale and laminate	Ashfield Shale	Wianamatta Group		Triassic		Sydney	1:100,000

What are the Geological Units within the dataset buffer?

Symbol	Description	Unit Name	Group	Sub Group	Age	Dom Lith	Map Sheet	Dataset
mf	Man-made fill. Dredged estuarine sand and mud, demolition rubble, industrial and household waste.				Quaternary		Sydney	1:100,000
mf/Qha	Man-made fill (dredged estuarine sand and mud, demolition rubble, industrial and household waste) overlying silty to peaty quartz sand, silt and clay with ferruginous & humic cementation in places and common shell layers				Quaternary		Sydney	1:100,000
Qha	Silty to peaty quartz sand, silt, and clay. Ferruginous and humic cementation in places. Common shell layers				Quaternary		Sydney	1:100,000
Qhd	Medium to fine-grained marine sand with podsols				Quaternary		Sydney	1:100,000
Rh	Medium to coarse grained quartz sandstone, very minor shale and laminate lenses				Triassic		Sydney	1:100,000
Rwa	Black to dark grey shale and laminate	Ashfield Shale	Wianamatta Group		Triassic		Sydney	1:100,000
water							Sydney	1:100,000

Geological Structures

What are the Geological Structures onsite?

Feature	Name	Description	Map Sheet	Dataset
No features				1:100,000

What are the Geological Structures within the dataset buffer?

Feature	Name	Description	Map Sheet	Dataset
Dyke			Sydney	1:100,000
Dyke			Sydney	1:100,000

Geological Data Source : NSW Department of Industry, Resources & Energy
 © State of New South Wales through the NSW Department of Industry, Resources & Energy

Naturally Occurring Asbestos Potential

1 William Street, Darlinghurst, NSW 2000

Naturally Occurring Asbestos Potential

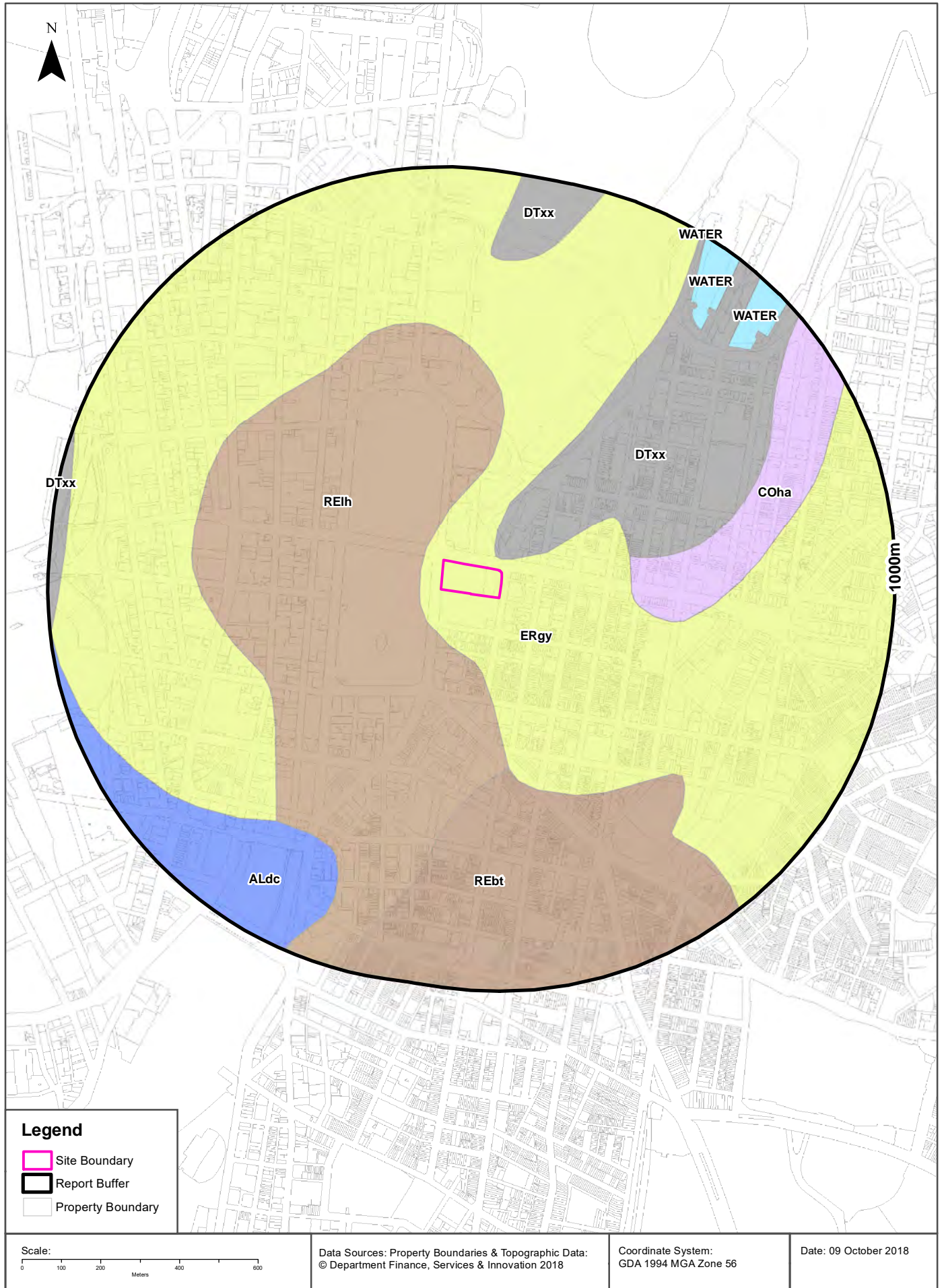
Naturally Occurring Asbestos Potential within the dataset buffer:

Potential	Sym	Strat Name	Group	Formation	Scale	Min Age	Max Age	Rock Type	Dom Lith	Description	Dist	Dir
No records in buffer												

Mining Subsidence District Data Source: © State of New South Wales through NSW Department of Industry, Resources & Energy

Soil Landscapes

1 William Street, Darlinghurst, NSW 2000



Soils

1 William Street, Darlinghurst, NSW 2000

Soil Landscapes

What are the onsite Soil Landscapes?

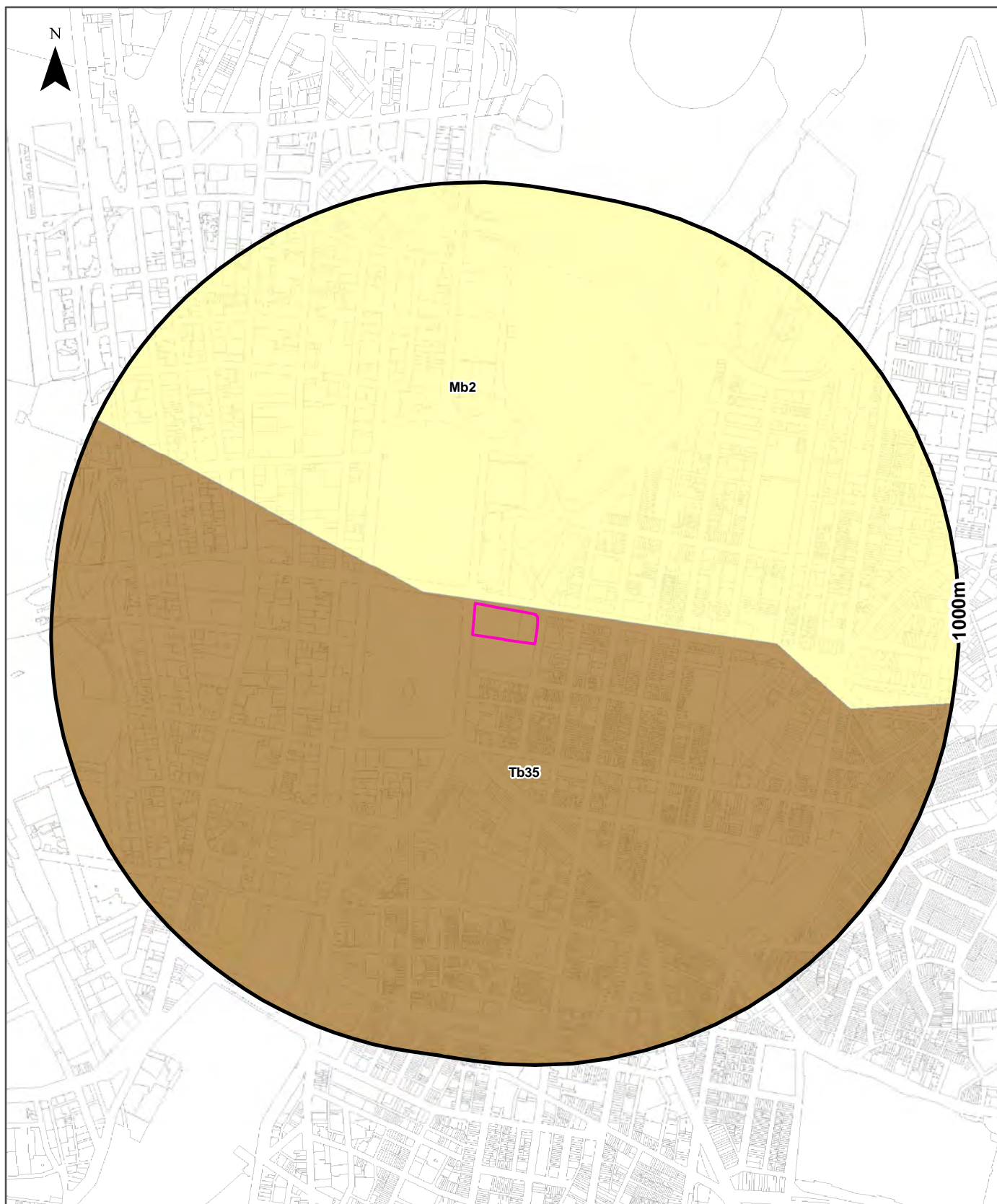
Soil Code	Name	Group	Process	Map Sheet	Scale
ERgy	GYMEA		EROSIONAL	Sydney	1:100,000

What are the Soil Landscapes within the dataset buffer?

Soil Code	Name	Group	Process	Map Sheet	Scale
ALdc	DEEP CREEK		ALLUVIAL	Sydney	1:100,000
COha	HAWKESBURY		COLLUVIAL	Sydney	1:100,000
DTxx	DISTURBED TERRAIN		DISTURBED TERRAIN	Sydney	1:100,000
ERgy	GYMEA		EROSIONAL	Sydney	1:100,000
REbt	BLACKTOWN		RESIDUAL	Sydney	1:100,000
RElh	LUCAS HEIGHTS		RESIDUAL	Sydney	1:100,000
WATER	WATER		WATER	Sydney	1:100,000

Soils Landscapes Data Source : NSW Office of Environment and Heritage

Creative Commons 3.0 © Commonwealth of Australia <http://creativecommons.org/licenses/by/3.0/au/deed.en>



Legend		Australian Soil Classification Orders					
Site Boundary	Anthrosol	Dermosol	Kandosol	Podosol	Tenosol	No Data	
Report Buffer	Calcarosol	Ferrosol	Kurosol	Rudosol	Vertosol		
Property Boundary	Chromosol	Hydrosol	Organosol	Sodosol	Lake		

<p>Scale:</p>	<p>Data Sources: Property Boundaries & Topographic Data: © Department Finance, Services & Innovation 2018</p>	<p>Coordinate System: GDA 1994 MGA Zone 56</p>	<p>Date: 09 October 2018</p>
---------------	---	--	------------------------------

Soils

1 William Street, Darlinghurst, NSW 2000

Atlas of Australian Soils

Soil mapping units and Australian Soil Classification orders within the dataset buffer:

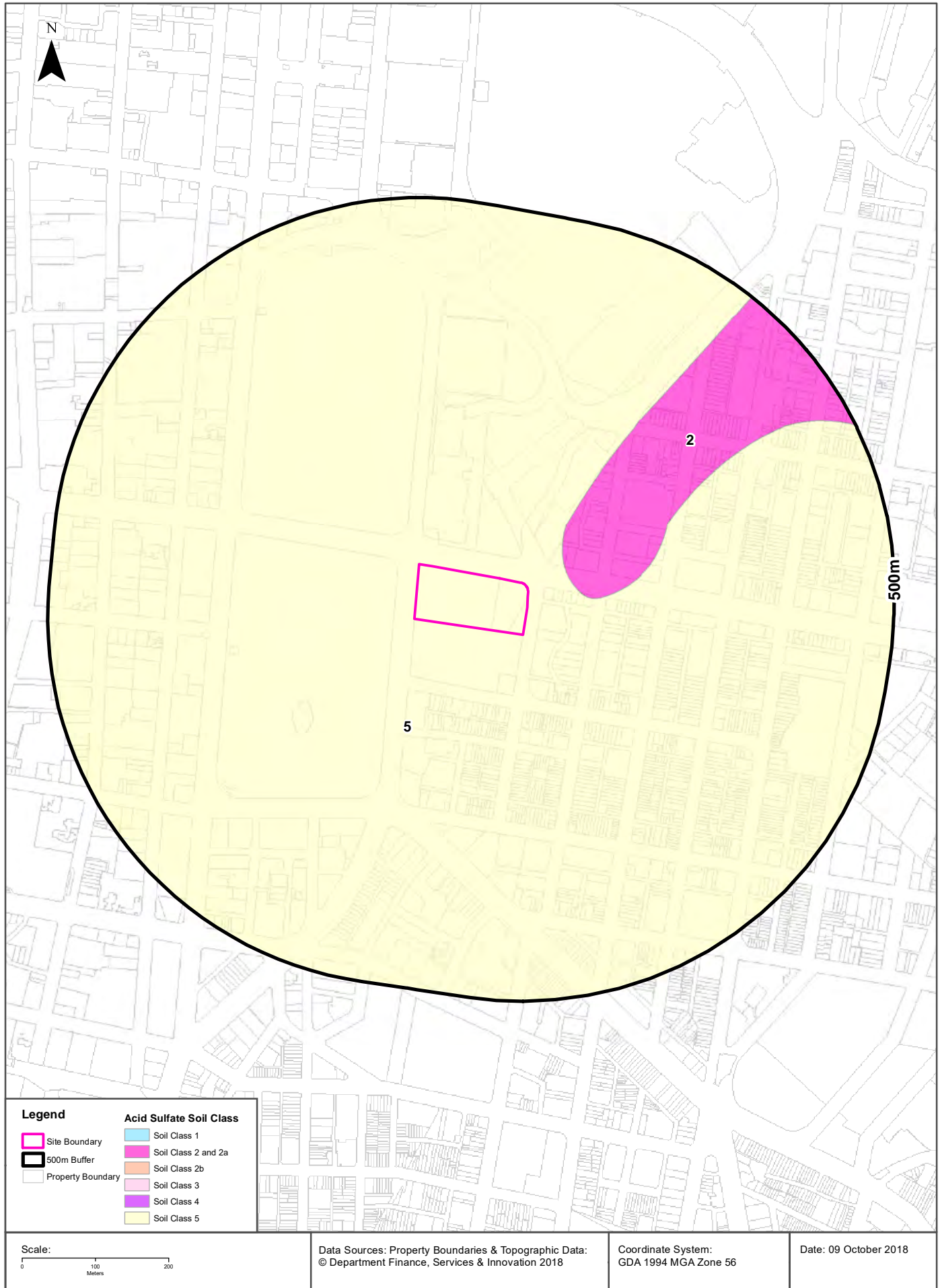
Map Unit Code	Soil Order	Map Unit Description	Distance
Tb35	Sodosol	Dissected plateau remnants--flat to undulating ridge tops with moderate to steep side slopes: chief soils are hard acidic yellow and yellow mottled soils (Dy3.41), (Dy2.21), and (Dy2.41) and hard acidic red soils (Dr2.21); many shallow profiles occur and profile thickness varies considerably over short distances. Associated are: (Gn3.54), (Gn3.14), and possibly other (Gn3) soils; (Db1.2) soils on some ridges; (Dy5.81) soils in areas transitional to unit Mb2; soils common to unit Mb2; and eroded lateritic remnants. Small areas of other soils are likely. Flat ferruginous shale or sandstone fragments are common on and/or in and/or below the soils of this unit.	0m
Mb2	Kandosol	Dissected sandstone plateau of moderate to strong relief with sandstone pillars, ledges, and slabs-- level to undulating ridges, irregularly benched slopes, steep ridges, cliffs, canyons, narrow sandy valleys: chief soils are (i) on areas of gentle to moderate relief, acid yellow leached earths (Gn2.74) and (Gn2.34) and acid leached yellow earths (Gn2.24)-sometimes these soils contain ironstone gravel; and (ii) on, or adjacent to, areas of strong relief, siliceous sands (Uc1.2), leached sands (Uc2.12) and (Uc2.2), and shallow forms of the above (Gn2) soils. Associated are: (i) on flat to gently undulating remnants of the original plateau surface, leached sands (Uc2.3), siliceous sands (Uc1.2), sandy earths (Uc5.22), and (Gn2) soils as for (i) above (these areas are in part comparable with unit Cb29); (ii) on flat ironstone gravelly remnants of the original plateau surface, (Gn2) soils as for unit Mb5(i); (iii) on gently undulating ridges where interbedded shales are exposed, shallow, often stony (Dy3.41), (Dr2.21), and related soils similar to unit Tb35; (iv) narrow valleys of (Uc2.3) soils flanked by moderate slopes of (Dy3.41) soils; (v) escarpments of steep hills with shallow (Dy) and (Dr) soils between sandstone pillars; and (vi) shallow (Um) soils, such as (Um6.21) on steep hills of basic rocks. As mapped, minor areas of units Mg20, Mm1, and Mw8 are included. Data are limited.	8m

Atlas of Australian Soils Data Source: CSIRO

Creative Commons 4.0 © Commonwealth of Australia <http://creativecommons.org/licenses/by/4.0/au/deed.en>

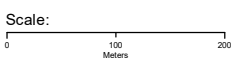
Acid Sulfate Soils

1 William Street, Darlinghurst, NSW 2000



Legend

- | | |
|-------------------|---------------------|
| Site Boundary | Soil Class 1 |
| 500m Buffer | Soil Class 2 and 2a |
| Property Boundary | Soil Class 2b |
| | Soil Class 3 |
| | Soil Class 4 |
| | Soil Class 5 |



Data Sources: Property Boundaries & Topographic Data:
© Department Finance, Services & Innovation 2018

Coordinate System:
GDA 1994 MGA Zone 56

Date: 09 October 2018

Acid Sulfate Soils

1 William Street, Darlinghurst, NSW 2000

Standard Local Environmental Plan Acid Sulfate Soils

What is the on-site Acid Sulfate Soil Plan Class that presents the largest environmental risk?

Soil Class	Description	LEP
5	Works within 500 metres of adjacent Class 1, 2, 3, or 4 land that is below 5 metres AHD and by which the watertable is likely to be lowered below 1 metre AHD on adjacent Class 1, 2, 3 or 4 land, present an environmental risk	Sydney Local Environmental Plan 2012

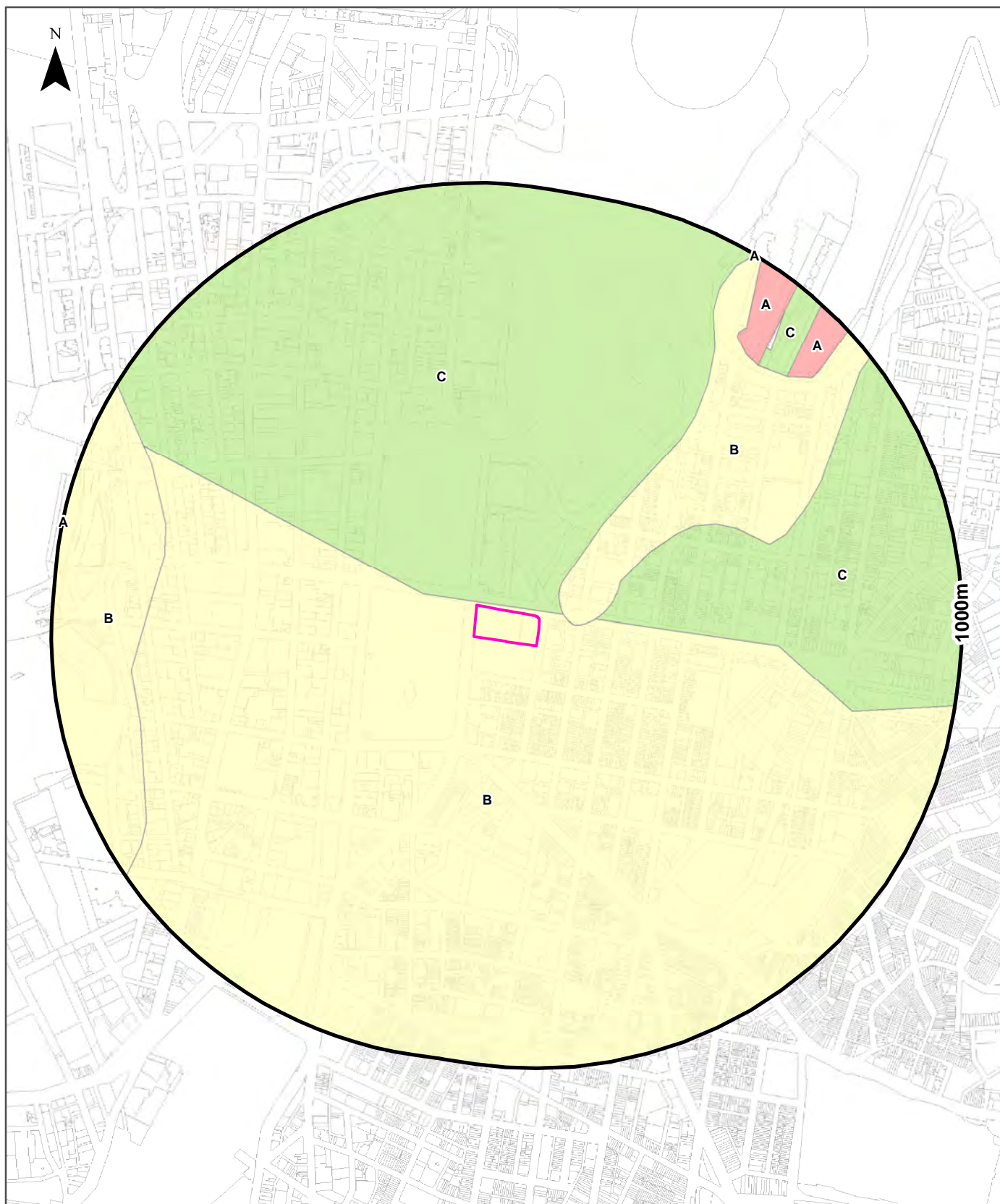
If the on-site Soil Class is 5, what other soil classes exist within 500m?

Soil Class	Description	LEP	Distance	Direction
2	Works below natural ground surface present an environmental risk; Works by which the watertable is likely to be lowered present an environmental risk	Sydney Local Environmental Plan 2012	57m	North East

Acid Sulfate Data Source Accessed 07/10/2016: NSW Crown Copyright - Planning and Environment
Creative Commons 3.0 © Commonwealth of Australia <http://creativecommons.org/licenses/by/3.0/au/deed.en>

Atlas of Australian Acid Sulfate Soils

1 William Street, Darlinghurst, NSW 2000



Legend		Probability of occurrence of Acid Sulfate Soils	
Site Boundary	A. High (>70%)	C. Extremely Low (1-5%)	No Data
Report Buffer	B. Low (6-70%)	D. No Chance (0%)	
Property Boundary			
Scale: 0 100 200 400 600 Meters	Data Sources: Property Boundaries & Topographic Data: © Department Finance, Services & Innovation 2018	Coordinate System: GDA 1994 MGA Zone 56	Date: 09October 2018

Acid Sulfate Soils

1 William Street, Darlinghurst, NSW 2000

Atlas of Australian Acid Sulfate Soils

Atlas of Australian Acid Sulfate Soil categories within the dataset buffer:

Class	Description	Distance
B	Low Probability of occurrence. 6-70% chance of occurrence.	0m
C	Extremely low probability of occurrence. 1-5% chance of occurrence with occurrences in small localised areas.	8m
A	High Probability of occurrence. >70% chance of occurrence.	790m

Atlas of Australian Acid Sulfate Soils Data Source: CSIRO

Creative Commons 3.0 © Commonwealth of Australia <http://creativecommons.org/licenses/by/3.0/au/deed.en>

Dryland Salinity

1 William Street, Darlinghurst, NSW 2000

Dryland Salinity - National Assessment

Is there Dryland Salinity - National Assessment data onsite?

No

Is there Dryland Salinity - National Assessment data within the dataset buffer?

No

What Dryland Salinity assessments are given?

Assessment 2000	Assessment 2020	Assessment 2050	Distance	Direction
N/A	N/A	N/A	N/A	N/A

Dryland Salinity Data Source : National Land and Water Resources Audit

The Commonwealth and all suppliers of source data used to derive the maps of "Australia, Forecast Areas Containing Land of High Hazard or Risk of Dryland Salinity from 2000 to 2050" do not warrant the accuracy or completeness of information in this product. Any person using or relying upon such information does so on the basis that the Commonwealth and data suppliers shall bear no responsibility or liability whatsoever for any errors, faults, defects or omissions in the information. Any persons using this information do so at their own risk.

In many cases where a high risk is indicated, less than 100% of the area will have a high hazard or risk.

Dryland Salinity Potential of Western Sydney

Dryland Salinity Potential of Western Sydney within the dataset buffer?

Feature Id	Classification	Description	Distance	Direction
N/A	Outside Data Coverage			

Dryland Salinity Potential of Western Sydney Data Source : NSW Office of Environment and Heritage

Creative Commons 3.0 © Commonwealth of Australia <http://creativecommons.org/licenses/by/3.0/au/deed.en>

Mining Subsidence Districts

1 William Street, Darlinghurst, NSW 2000

Mining Subsidence Districts

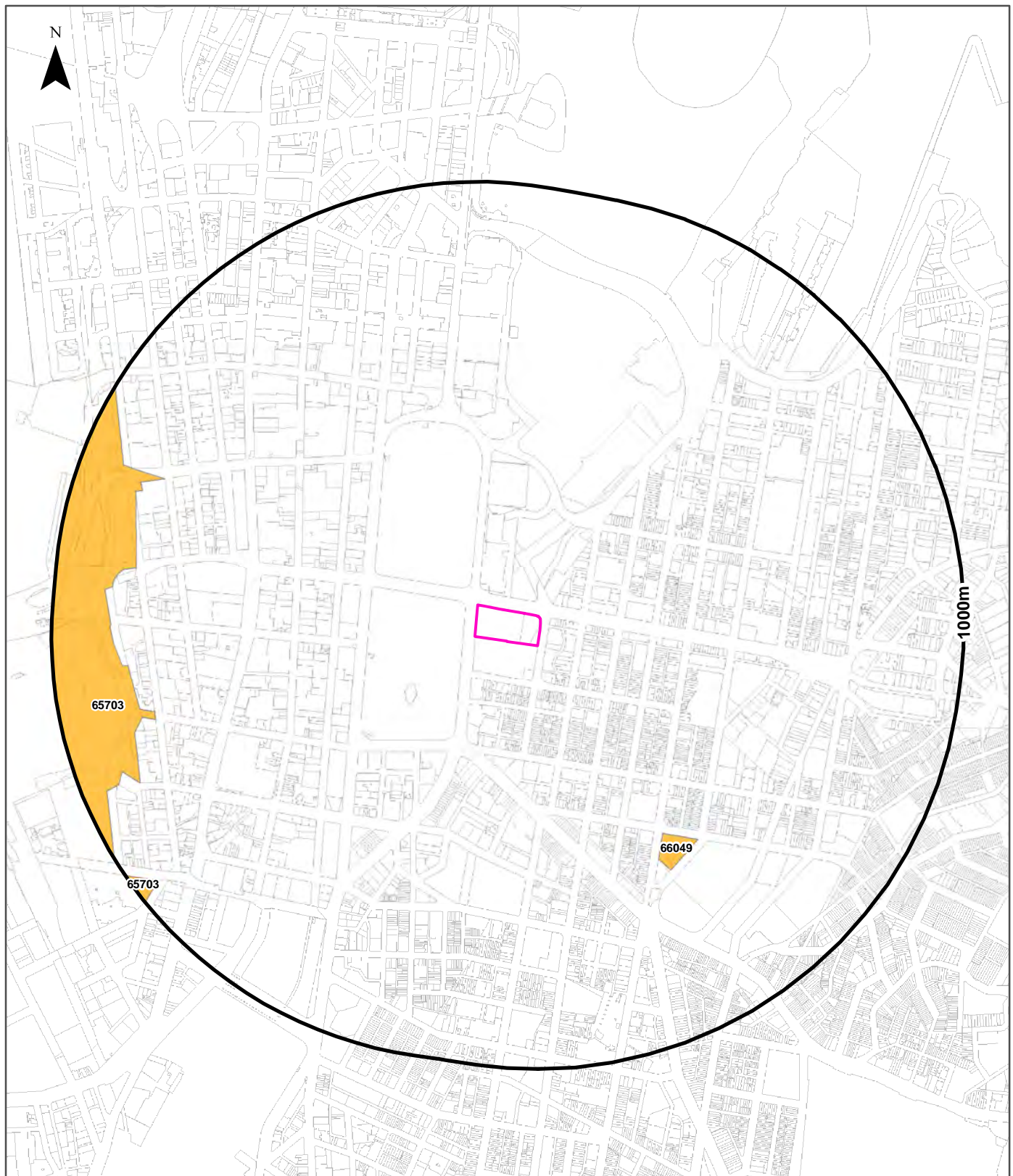
Mining Subsidence Districts within the dataset buffer:

District	Distance	Direction
There are no Mining Subsidence Districts within the report buffer		

Mining Subsidence District Data Source: © Land and Property Information (2016)
Creative Commons 3.0 © Commonwealth of Australia <http://creativecommons.org/licenses/by/3.0/au/deed.en>

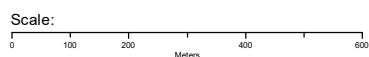
State Environmental Planning Policy

1 William Street, Darlinghurst, NSW 2000



Legend

- | | | |
|--|--|---|
|  Site Boundary |  SEPP 14 - Coastal Wetlands |  Strategic Land Use - Future Residential Growth Areas |
|  Report Buffer |  SEPP 26 - Littoral Rainforests |  Strategic Land Use - Additional Rural Village Land |
|  Property Boundary |  SEPP 71 - Coastal Protection |  Strategic Land Use -Biophysical Strategic Agricultural Land |
|  SEPP Major Developments 2005 |  Strategic Land Use -Critical Industry Cluster (Equine) |  Strategic Land Use -Critical Industry Cluster (Viticulture) |



Data Sources: Property Boundaries & Topographic Data:
© Department Finance, Services & Innovation 2018

Coordinate System:
GDA 1994 MGA Zone 56

Date: 09 October 2018

Environmental Zoning

1 William Street, Darlinghurst, NSW 2000

State Environmental Planning Policy Protected Areas

Are there any State Environmental Planning Policy Protected Areas onsite or within the dataset buffer?

Dataset	Onsite	Within Site Buffer	Distance
SEPP14 - Coastal Wetlands	No	No	N/A
SEPP26 - Littoral Rainforests	No	No	N/A
SEPP71 - Coastal Protection Zone	No	No	N/A

SEPP Protected Areas Data Source: NSW Department of Planning & Environment
Creative Commons 3.0 © Commonwealth of Australia <http://creativecommons.org/licenses/by/3.0/au/deed.en>

State Environmental Planning Policy Major Developments (2005)

State Environmental Planning Policy Major Developments within the dataset buffer:

Map Id	Feature	Effective Date	Distance	Direction
66049	Caritas site	26/06/2009	532m	South East
65703	Sydney Harbour Foreshore - Darling Harbour	01/05/2009	777m	West

SEPP Major Development Data Source: NSW Department of Planning & Environment
Creative Commons 3.0 © Commonwealth of Australia <http://creativecommons.org/licenses/by/3.0/au/deed.en>

State Environmental Planning Policy Strategic Land Use Areas

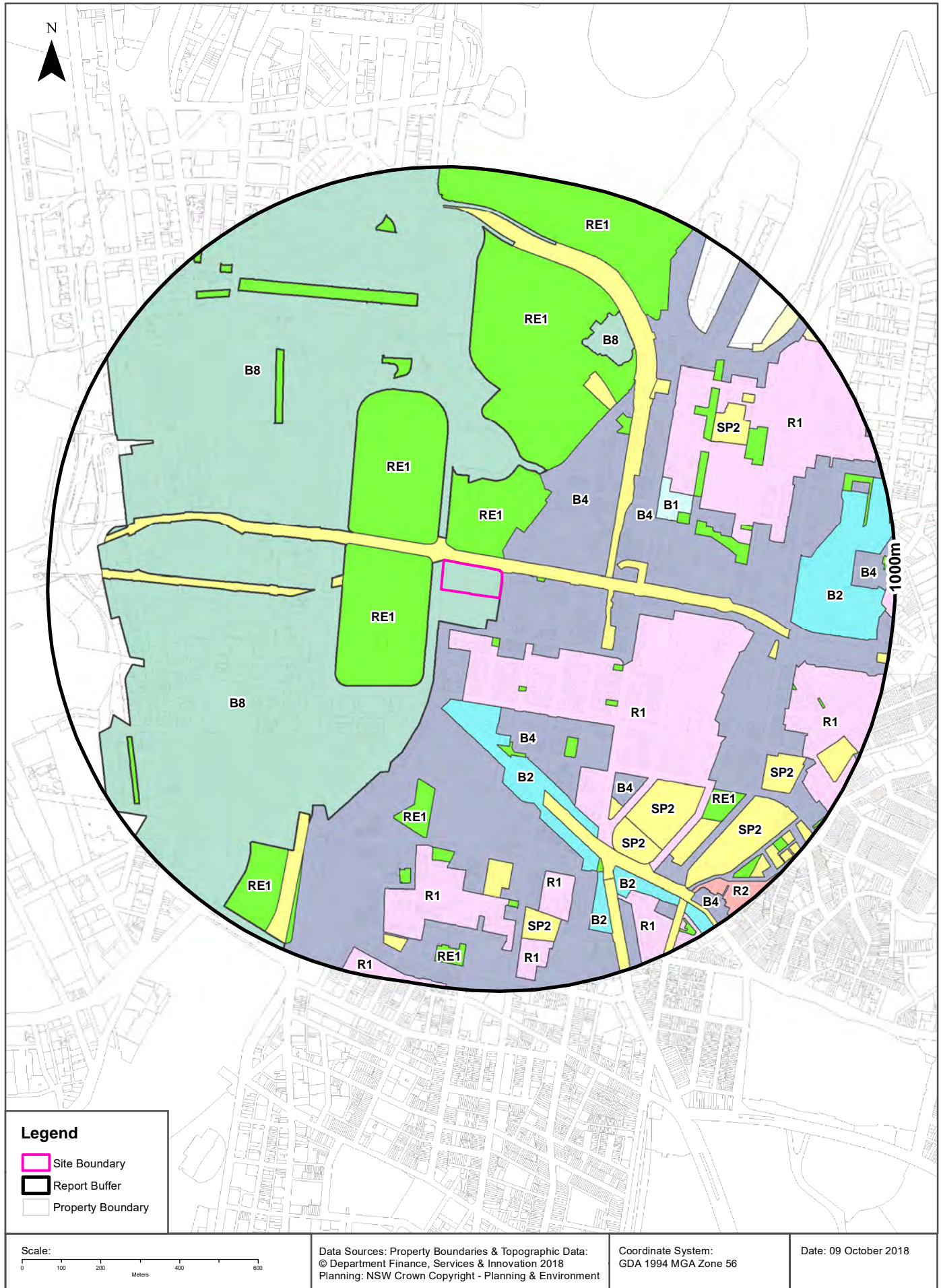
State Environmental Planning Policy Strategic Land Use Areas onsite or within the dataset buffer:

Strategic Land Use	SEPPNo	Effective Date	Amendment	Amendment Year	Distance	Direction
No records within buffer						

SEPP Strategic Land Use Data Source: NSW Department of Planning & Environment
Creative Commons 3.0 © Commonwealth of Australia <http://creativecommons.org/licenses/by/3.0/au/deed.en>

LEP Planning Zones

1 William Street, Darlinghurst, NSW 2000



Local Environmental Plan

1 William Street, Darlinghurst, NSW 2000

Land Zoning

What Local Environmental Plan Land Zones exist within the dataset buffer?

Zone	Description	Purpose	LEP or SEPP	Published Date	Commenced Date	Currency Date	Amendment	Distance	Direction
B8	Metropolitan Centre		Sydney Local Environmental Plan 2012	14/12/2012	14/12/2012	16/12/2016		0m	Onsite
B4	Mixed Use		Sydney Local Environmental Plan 2012	14/12/2012	14/12/2012	16/12/2016		0m	South
SP2	Infrastructure	Classified Road	Sydney Local Environmental Plan 2012	14/12/2012	14/12/2012	16/12/2016		0m	North
RE1	Public Recreation		Sydney Local Environmental Plan 2012	14/12/2012	14/12/2012	16/12/2016		28m	South West
RE1	Public Recreation		Sydney Local Environmental Plan 2012	14/12/2012	14/12/2012	16/12/2016		30m	North
B4	Mixed Use		Sydney Local Environmental Plan 2012	14/12/2012	14/12/2012	16/12/2016		32m	North East
RE1	Public Recreation		Sydney Local Environmental Plan 2012	14/12/2012	14/12/2012	16/12/2016		49m	North West
B8	Metropolitan Centre		Sydney Local Environmental Plan 2012	14/12/2012	14/12/2012	16/12/2016		55m	North West
RE1	Public Recreation		Sydney Local Environmental Plan 2012	14/12/2012	14/12/2012	16/12/2016		87m	East
R1	General Residential		Sydney Local Environmental Plan 2012	14/12/2012	14/12/2012	16/12/2016		98m	South East
RE1	Public Recreation		Sydney Local Environmental Plan 2012	14/12/2012	14/12/2012	16/12/2016		102m	South
RE1	Public Recreation		Sydney Local Environmental Plan 2012	14/12/2012	14/12/2012	16/12/2016		229m	South East
SP2	Infrastructure	Classified Road	Sydney Local Environmental Plan 2012	14/12/2012	14/12/2012	16/12/2016		252m	West
SP2	Infrastructure	Classified Road	Sydney Local Environmental Plan 2012	14/12/2012	14/12/2012	16/12/2016		262m	North East
B2	Local Centre		Sydney Local Environmental Plan 2012	14/12/2012	14/12/2012	16/12/2016		272m	South
B4	Mixed Use		Sydney Local Environmental Plan 2012	14/12/2012	14/12/2012	16/12/2016		277m	South East
RE1	Public Recreation		Sydney Local Environmental Plan 2012	14/12/2012	14/12/2012	16/12/2016		280m	North
SP2	Infrastructure	Classified Road	Sydney Local Environmental Plan 2012	14/12/2012	14/12/2012	16/12/2016		323m	West
RE1	Public Recreation		Sydney Local Environmental Plan 2012	14/12/2012	14/12/2012	16/12/2016		335m	South East
RE1	Public Recreation		Sydney Local Environmental Plan 2012	14/12/2012	14/12/2012	16/12/2016		367m	South
RE1	Public Recreation		Sydney Local Environmental Plan 2012	14/12/2012	14/12/2012	16/12/2016		373m	South East
RE1	Public Recreation		Sydney Local Environmental Plan 2012	14/12/2012	14/12/2012	16/12/2016		392m	South East
B1	Neighbourhood Centre		Sydney Local Environmental Plan 2012	14/12/2012	14/12/2012	16/12/2016		414m	East
RE1	Public Recreation		Sydney Local Environmental Plan 2012	14/12/2012	14/12/2012	16/12/2016		460m	North East
RE1	Public Recreation		Sydney Local Environmental Plan 2012	14/12/2012	14/12/2012	16/12/2016		462m	East
R1	General Residential		Sydney Local Environmental Plan 2012	14/12/2012	14/12/2012	16/12/2016		474m	East
RE1	Public Recreation		Sydney Local Environmental Plan 2012	14/12/2012	14/12/2012	16/12/2016		480m	North
RE1	Public Recreation		Sydney Local Environmental Plan 2012	14/12/2012	14/12/2012	16/12/2016		486m	South

Zone	Description	Purpose	LEP or SEPP	Published Date	Commenced Date	Currency Date	Amendment	Distance	Direction
SP2	Infrastructure	Railways	Sydney Local Environmental Plan 2012	14/12/2012	14/12/2012	16/12/2016		495m	North East
RE1	Public Recreation		Sydney Local Environmental Plan 2012	14/12/2012	14/12/2012	16/12/2016		499m	East
SP2	Infrastructure	Classified Road	Sydney Local Environmental Plan 2012	14/12/2012	14/12/2012	16/12/2016		501m	South East
RE1	Public Recreation		Sydney Local Environmental Plan 2012	14/12/2012	14/12/2012	16/12/2016		525m	North East
B4	Mixed Use		Sydney Local Environmental Plan 2012	14/12/2012	14/12/2012	16/12/2016		532m	South East
RE1	Public Recreation		Sydney Local Environmental Plan 2012	14/12/2012	14/12/2012	16/12/2016		537m	North West
SP2	Infrastructure	Health Services Facilities	Sydney Local Environmental Plan 2012	14/12/2012	14/12/2012	16/12/2016		578m	South East
SP2	Infrastructure	Public Administration Building	Sydney Local Environmental Plan 2012	14/12/2012	14/12/2012	16/12/2016		581m	North East
B8	Metropolitan Centre		Sydney Local Environmental Plan 2012	14/12/2012	14/12/2012	16/12/2016		600m	North East
SP2	Infrastructure	Educational Establishment	Sydney Local Environmental Plan 2012	14/12/2012	14/12/2012	16/12/2016		611m	South East
RE1	Public Recreation		Sydney Local Environmental Plan 2012	14/12/2012	14/12/2012	16/12/2016		615m	North East
RE1	Public Recreation		Sydney Local Environmental Plan 2012	14/12/2012	14/12/2012	16/12/2016		616m	East
SP2	Infrastructure	Educational Establishment	Sydney Local Environmental Plan 2012	14/12/2012	14/12/2012	16/12/2016		626m	North East
SP2	Infrastructure	Public Administration Building	Sydney Local Environmental Plan 2012	14/12/2012	14/12/2012	16/12/2016		639m	South East
R1	General Residential		Sydney Local Environmental Plan 2012	14/12/2012	14/12/2012	16/12/2016		649m	South
RE1	Public Recreation		Sydney Local Environmental Plan 2012	14/12/2012	14/12/2012	16/12/2016		651m	North West
RE1	Public Recreation		Sydney Local Environmental Plan 2012	14/12/2012	14/12/2012	16/12/2016		652m	South
SP2	Infrastructure	Railways	Sydney Local Environmental Plan 2012	14/12/2012	14/12/2012	16/12/2016		662m	South West
SP2	Infrastructure	Water Supply System	Sydney Local Environmental Plan 2012	14/12/2012	14/12/2012	16/12/2016		664m	South
RE1	Public Recreation		Sydney Local Environmental Plan 2012	14/12/2012	14/12/2012	16/12/2016		681m	North East
SP2	Infrastructure	Community Facility	Sydney Local Environmental Plan 2012	14/12/2012	14/12/2012	16/12/2016		698m	East
R1	General Residential		Sydney Local Environmental Plan 2012	14/12/2012	14/12/2012	16/12/2016		704m	South
RE1	Public Recreation		Sydney Local Environmental Plan 2012	14/12/2012	14/12/2012	16/12/2016		708m	South East
RE1	Public Recreation		Sydney Local Environmental Plan 2012	14/12/2012	14/12/2012	16/12/2016		714m	South
RE1	Public Recreation		Sydney Local Environmental Plan 2012	14/12/2012	14/12/2012	16/12/2016		727m	North East
RE1	Public Recreation		Sydney Local Environmental Plan 2012	14/12/2012	14/12/2012	16/12/2016		728m	South East
B4	Mixed Use		Sydney Local Environmental Plan 2012	14/12/2012	14/12/2012	16/12/2016		735m	South
B2	Local Centre		Sydney Local Environmental Plan 2012	14/12/2012	14/12/2012	16/12/2016		739m	East
B2	Local Centre		Sydney Local Environmental Plan 2012	14/12/2012	14/12/2012	16/12/2016		740m	South
B2	Local Centre		Sydney Local Environmental Plan 2012	14/12/2012	14/12/2012	16/12/2016		742m	South East
RE1	Public Recreation		Sydney Local Environmental Plan 2012	14/12/2012	14/12/2012	16/12/2016		748m	North
SP2	Infrastructure	Community Facility	Sydney Local Environmental Plan 2012	14/12/2012	14/12/2012	16/12/2016		750m	North East
B4	Mixed Use		Sydney Local Environmental Plan 2012	14/12/2012	14/12/2012	16/12/2016		751m	South

Zone	Description	Purpose	LEP or SEPP	Published Date	Commenced Date	Currency Date	Amendment	Distance	Direction
RE1	Public Recreation		Sydney Local Environmental Plan 2012	14/12/2012	14/12/2012	16/12/2016		755m	South West
SP2	Infrastructure	Health Services Facilities	Sydney Local Environmental Plan 2012	14/12/2012	14/12/2012	16/12/2016		758m	South East
SP2	Infrastructure	Classified Road	Sydney Local Environmental Plan 2012	14/12/2012	14/12/2012	16/12/2016		764m	South
RE1	Public Recreation		Sydney Local Environmental Plan 2012	14/12/2012	14/12/2012	16/12/2016		767m	South
RE1	Public Recreation		Sydney Local Environmental Plan 2012	14/12/2012	14/12/2012	16/12/2016		768m	South West
R1	General Residential		Sydney Local Environmental Plan 2012	14/12/2012	14/12/2012	16/12/2016		772m	East
RE1	Public Recreation		Sydney Local Environmental Plan 2012	14/12/2012	14/12/2012	16/12/2016		776m	East
SP2	Infrastructure	Educational Establishment	Sydney Local Environmental Plan 2012	14/12/2012	14/12/2012	16/12/2016		787m	South
SP2	Infrastructure	Health Services Facilities	Sydney Local Environmental Plan 2012	14/12/2012	14/12/2012	16/12/2016		788m	South East
R1	General Residential		Sydney Local Environmental Plan 2012	14/12/2012	14/12/2012	16/12/2016		808m	South East
B4	Mixed Use		Sydney Local Environmental Plan 2012	14/12/2012	14/12/2012	16/12/2016		819m	South East
SP2	Infrastructure	Health Services Facilities	Sydney Local Environmental Plan 2012	14/12/2012	14/12/2012	16/12/2016		819m	South East
RE1	Public Recreation		Sydney Local Environmental Plan 2012	14/12/2012	14/12/2012	16/12/2016		840m	North
RE1	Public Recreation		Sydney Local Environmental Plan 2012	14/12/2012	14/12/2012	16/12/2016		847m	East
SP1	Special Activities	Defence	Sydney Local Environmental Plan 2012	14/12/2012	14/12/2012	16/12/2016		848m	North East
R1	General Residential		Sydney Local Environmental Plan 2012	14/12/2012	14/12/2012	16/12/2016		865m	South
RE1	Public Recreation		Sydney Local Environmental Plan 2012	14/12/2012	14/12/2012	16/12/2016		866m	North West
B4	Mixed Use		Sydney Local Environmental Plan 2012	14/12/2012	14/12/2012	16/12/2016		867m	South East
RE1	Public Recreation		Sydney Local Environmental Plan 2012	14/12/2012	14/12/2012	16/12/2016		872m	South West
RE1	Public Recreation		Sydney Local Environmental Plan 2012	14/12/2012	14/12/2012	16/12/2016		884m	South
B4	Mixed Use		Sydney Local Environmental Plan 2012	14/12/2012	14/12/2012	16/12/2016		886m	East
SP2	Infrastructure	Public Administration Building	Sydney Local Environmental Plan 2012	14/12/2012	14/12/2012	16/12/2016		887m	South
R2	Low Density Residential		Woollahra Local Environmental Plan 2014	23/01/2015	23/05/2015	08/06/2018		889m	South East
SP2	Infrastructure	Classified Road	Sydney Local Environmental Plan 2012	14/12/2012	14/12/2012	16/12/2016		889m	South East
RE1	Public Recreation		Sydney Local Environmental Plan 2012	14/12/2012	14/12/2012	16/12/2016		890m	East
B4	Mixed Use		Woollahra Local Environmental Plan 2014	23/01/2015	23/05/2015	08/06/2018		897m	South East
SP2	Infrastructure	Educational Establishment	Sydney Local Environmental Plan 2012	14/12/2012	14/12/2012	16/12/2016		900m	South East
B2	Local Centre		Sydney Local Environmental Plan 2012	14/12/2012	14/12/2012	16/12/2016		908m	South East
RE1	Public Recreation		Sydney Local Environmental Plan 2012	14/12/2012	14/12/2012	16/12/2016		909m	North West
B4	Mixed Use		Sydney Local Environmental Plan 2012	14/12/2012	14/12/2012	16/12/2016		911m	East
RE1	Public Recreation		Sydney Local Environmental Plan 2012	14/12/2012	14/12/2012	16/12/2016		920m	South East
R1	General Residential		Sydney Local Environmental Plan 2012	14/12/2012	14/12/2012	16/12/2016		926m	South East

Zone	Description	Purpose	LEP or SEPP	Published Date	Commenced Date	Currency Date	Amendment	Distance	Direction
SP2	Infrastructure	Health Services Facilities	Sydney Local Environmental Plan 2012	14/12/2012	14/12/2012	16/12/2016		929m	South East
SP2	Infrastructure	Health Services Facilities	Sydney Local Environmental Plan 2012	14/12/2012	14/12/2012	16/12/2016		931m	South East
RE1	Public Recreation		Sydney Local Environmental Plan 2012	14/12/2012	14/12/2012	16/12/2016		933m	South East
R1	General Residential		Sydney Local Environmental Plan 2012	14/12/2012	14/12/2012	16/12/2016		936m	South
SP2	Infrastructure	Health Services Facilities	Sydney Local Environmental Plan 2012	14/12/2012	14/12/2012	16/12/2016		937m	South East
RE1	Public Recreation		Sydney Local Environmental Plan 2012	14/12/2012	14/12/2012	16/12/2016		939m	South East
SP2	Infrastructure	Health Services Facilities	Sydney Local Environmental Plan 2012	14/12/2012	14/12/2012	16/12/2016		947m	South East
RE1	Public Recreation		Sydney Local Environmental Plan 2012	14/12/2012	14/12/2012	16/12/2016		965m	East
SP2	Infrastructure	Health Services Facilities	Sydney Local Environmental Plan 2012	14/12/2012	14/12/2012	16/12/2016		966m	South East
SP2	Infrastructure	Classified Road	Sydney Local Environmental Plan 2012	14/12/2012	14/12/2012	16/12/2016		969m	East
SP2	Infrastructure	Health Services Facilities	Sydney Local Environmental Plan 2012	14/12/2012	14/12/2012	16/12/2016		970m	South East
SP1	Special Activities	Defence	Sydney Local Environmental Plan 2012	14/12/2012	14/12/2012	16/12/2016		972m	North East
RE1	Public Recreation		Sydney Local Environmental Plan 2012	14/12/2012	14/12/2012	16/12/2016		977m	North West
B4	Mixed Use		Sydney Local Environmental Plan 2012	14/12/2012	14/12/2012	16/12/2016		982m	East
RE1	Public Recreation		Sydney Local Environmental Plan 2012	14/12/2012	14/12/2012	16/12/2016		984m	South East
RE1	Public Recreation		Sydney Local Environmental Plan 2012	14/12/2012	14/12/2012	16/12/2016		991m	East
R1	General Residential		Sydney Local Environmental Plan 2012	14/12/2012	14/12/2012	16/12/2016		996m	South

Local Environment Plan Data Source: NSW Crown Copyright - Planning & Environment
Creative Commons 3.0 © Commonwealth of Australia <http://creativecommons.org/licenses/by/3.0/au/deed.en>

Local Environmental Plan

1 William Street, Darlinghurst, NSW 2000

Minimum Subdivision Lot Size

What are the onsite Local Environmental Plan Minimum Subdivision Lot Sizes?

Symbol	Minimum Lot Size	LEP or SEPP	Published Date	Commenced Date	Currency Date	Amendment	Percentage of Site Area
No Data							

Maximum Height of Building

What are the onsite Local Environmental Plan Maximum Height of Buildings?

Symbol	Maximum Height of Building	LEP or SEPP	Published Date	Commenced Date	Currency Date	Amendment	Percentage of Site Area
38	46.00 m(RL)	Sydney Local Environmental Plan 2012	14/12/2012	14/12/2012	22/12/2017		98.2
38	42.00 m(RL)	Sydney Local Environmental Plan 2012	14/12/2012	14/12/2012	22/12/2017		1.1

Floor Space Ratio

What are the onsite Local Environmental Plan Floor Space Ratios?

Symbol	Floor Space Ratio	LEP or SEPP	Published Date	Commenced Date	Currency Date	Amendment	Percentage of Site Area
26	5.00	LEP	14/12/2012	14/12/2012	24/02/2017		99.9

Land Application

What are the onsite Local Environmental Plan Land Applications?

Application Type	LEP or SEPP	Published Date	Commenced Date	Currency Date	Amendment	Percentage of Site Area
Included	Sydney Local Environmental Plan 2012	18/09/2015	18/09/2015	18/09/2015	Amendment No 23	100

Land Reservation Acquisition

What are the onsite Local Environmental Plan Land Reservation Acquisitions?

Reservation	LEP	Published Date	Commenced Date	Currency Date	Amendment	Comments	Percentage of Site Area
No Data							

Local Environment Plan Data Source: NSW Crown Copyright - Planning & Environment
Creative Commons 3.0 © Commonwealth of Australia <http://creativecommons.org/licenses/by/3.0/au/deed.en>

Heritage Items

1 William Street, Darlinghurst, NSW 2000



Heritage

1 William Street, Darlinghurst, NSW 2000

State Heritage Items

What are the State Heritage Items located within the dataset buffer?

Map Id	Name	Address	LGA	Listing Date	Listing No	Plan No	Distance	Direction
5045644	Australian Museum	6-8 College Street Sydney	Sydney	02/04/1999	805	2504	0m	Onsite
5060189	Hyde Park	110-120 Elizabeth, Park, Liverpool, College Streets, Sydney	Sydney	13/12/2011	1871	2518	22m	West
5053512	ANZAC Memorial	Hyde Park South, near Liverpool Street, Sydney	Sydney	23/04/2010	1822	2323	99m	South West
5045164	Busby's Bore	Centennial Park to College Street, Surry Hills	Sydney	02/04/1999	568	1564	107m	South East
5012220	St James Railway Station	North Coast railway, Lismore	Sydney	02/04/1999	1248	2830	133m	North
5045341	Museum Railway Station	City Circle	Sydney	02/04/1999	1207	2828	194m	South West
5051595	Sydney Emden Memorial	Hyde Park, Liverpool Street	Sydney	27/02/2015	1946	2314	225m	South West
5055071	St. Mary's Catholic Cathedral and Chapter House	College Street, Sydney	Sydney	03/09/2004	1709	1946	235m	North

Heritage Data Source: NSW Crown Copyright - Planning & Environment

Creative Commons 3.0 © Commonwealth of Australia <http://creativecommons.org/licenses/by/3.0/au/deed.en>

Local Heritage Items

What are the Local Heritage Items located within the dataset buffer?

Map Id	Name	Classification	Significance	LEP or Act	Published Date	Commenced Date	Currency Date	Distance	Direction
I246	Australian Museum	Item - General	State	Sydney Local Environmental Plan 2012	14/12/2012	14/12/2012	06/05/2016	0m	Onsite
I495	Former National School Building & Hall	Item - General	Local	Sydney Local Environmental Plan 2012	14/12/2012	14/12/2012	06/05/2016	0m	Onsite
I247	Sydney Boys Grammar School	Item - General	Local	Sydney Local Environmental Plan 2012	14/12/2012	14/12/2012	06/05/2016	0m	Onsite
C13	East Sydney	Conservation Area - General	Local	Sydney Local Environmental Plan 2012	14/12/2012	14/12/2012	06/05/2016	9m	South East
C16	William Street South	Conservation Area - General	Local	Sydney Local Environmental Plan 2012	14/12/2012	14/12/2012	06/05/2016	10m	East
I510	Park Hotel	Item - General	Local	Sydney Local Environmental Plan 2012	14/12/2012	14/12/2012	06/05/2016	18m	South East
I496	Museum Hotel	Item - General	Local	Sydney Local Environmental Plan 2012	14/12/2012	14/12/2012	06/05/2016	20m	East

Map Id	Name	Classification	Significance	LEP or Act	Published Date	Commenced Date	Currency Date	Distance	Direction
I1654	Hyde Park	Item - General	Local	Sydney Local Environmental Plan 2012	14/12/2012	14/12/2012	06/05/2016	22m	South West
I1655	Cook & Phillip Park	Item - General	Local	Sydney Local Environmental Plan 2012	14/12/2012	14/12/2012	06/05/2016	31m	North East
I2198	Commercial building 'Peejays Building'	Item - General	Local	Sydney Local Environmental Plan 2012	14/12/2012	14/12/2012	06/05/2016	44m	North East
I1654	Hyde Park	Item - General	Local	Sydney Local Environmental Plan 2012	14/12/2012	14/12/2012	06/05/2016	51m	North West
I2199	William Street Arch	Item - General	Local	Sydney Local Environmental Plan 2012	14/12/2012	14/12/2012	06/05/2016	67m	East
I436	Former hotel 'Watters Gallery'	Item - General	Local	Sydney Local Environmental Plan 2012	14/12/2012	14/12/2012	06/05/2016	70m	South East
I452	Terrace group	Item - General	Local	Sydney Local Environmental Plan 2012	14/12/2012	14/12/2012	06/05/2016	79m	South East
I2199	William Street Arch	Item - General	Local	Sydney Local Environmental Plan 2012	14/12/2012	14/12/2012	06/05/2016	81m	East
C71	Woolloomooloo	Conservation Area - General	Local	Sydney Local Environmental Plan 2012	14/12/2012	14/12/2012	06/05/2016	86m	North East
I437	Terrace group	Item - General	Local	Sydney Local Environmental Plan 2012	14/12/2012	14/12/2012	06/05/2016	92m	South East
I453	Terrace group	Item - General	Local	Sydney Local Environmental Plan 2012	14/12/2012	14/12/2012	06/05/2016	93m	South East
I2192	Commercial building 'Lesseys Garage'	Item - General	Local	Sydney Local Environmental Plan 2012	14/12/2012	14/12/2012	06/05/2016	94m	North East
I449	Terrace house	Item - General	Local	Sydney Local Environmental Plan 2012	14/12/2012	14/12/2012	06/05/2016	101m	South
I450	Terrace group	Item - General	Local	Sydney Local Environmental Plan 2012	14/12/2012	14/12/2012	06/05/2016	101m	South
I454	Terrace group	Item - General	Local	Sydney Local Environmental Plan 2012	14/12/2012	14/12/2012	06/05/2016	104m	South East
I451	Terrace group	Item - General	Local	Sydney Local Environmental Plan 2012	14/12/2012	14/12/2012	06/05/2016	106m	South East
I1	Busby's Bore	Item - General	State	Sydney Local Environmental Plan 2012	14/12/2012	14/12/2012	06/05/2016	106m	South East
I455	Lord Roberts Hotel	Item - General	Local	Sydney Local Environmental Plan 2012	14/12/2012	14/12/2012	06/05/2016	119m	South East
I317	Terrace group	Item - General	Local	Sydney Local Environmental Plan 2012	14/12/2012	14/12/2012	06/05/2016	124m	South
I318	Terrace house	Item - General	Local	Sydney Local Environmental Plan 2012	14/12/2012	14/12/2012	06/05/2016	124m	South
I320	Terrace group	Item - General	Local	Sydney Local Environmental Plan 2012	14/12/2012	14/12/2012	06/05/2016	124m	South
I323	Terrace group	Item - General	Local	Sydney Local Environmental Plan 2012	14/12/2012	14/12/2012	06/05/2016	124m	South
I325	Terrace house	Item - General	Local	Sydney Local Environmental Plan 2012	14/12/2012	14/12/2012	06/05/2016	125m	South
I327	Terrace group	Item - General	Local	Sydney Local Environmental Plan 2012	14/12/2012	14/12/2012	06/05/2016	125m	South

Map Id	Name	Classification	Significance	LEP or Act	Published Date	Commenced Date	Currency Date	Distance	Direction
I329	Terrace house	Item - General	Local	Sydney Local Environmental Plan 2012	14/12/2012	14/12/2012	06/05/2016	125m	South
I330	Terrace group	Item - General	Local	Sydney Local Environmental Plan 2012	14/12/2012	14/12/2012	06/05/2016	125m	South
I319	Terrace house	Item - General	Local	Sydney Local Environmental Plan 2012	14/12/2012	14/12/2012	06/05/2016	125m	South
I2191	Commercial building 'City Ford Building'	Item - General	Local	Sydney Local Environmental Plan 2012	14/12/2012	14/12/2012	06/05/2016	126m	East
I439	Former corner shop & terrace group	Item - General	Local	Sydney Local Environmental Plan 2012	14/12/2012	14/12/2012	06/05/2016	126m	South East
I511	Shop & residence group	Item - General	Local	Sydney Local Environmental Plan 2012	14/12/2012	14/12/2012	06/05/2016	126m	South
I512	St Vincent de Paul	Item - General	Local	Sydney Local Environmental Plan 2012	14/12/2012	14/12/2012	06/05/2016	132m	South East
I1456	Cottage	Item - General	Local	Sydney Local Environmental Plan 2012	14/12/2012	14/12/2012	06/05/2016	132m	South East
I2190	Commercial building 'Brandt Bros Ltd'	Item - General	Local	Sydney Local Environmental Plan 2012	14/12/2012	14/12/2012	06/05/2016	134m	North East
I332	Former corner shop & residence	Item - General	Local	Sydney Local Environmental Plan 2012	14/12/2012	14/12/2012	06/05/2016	142m	South
I457	Terrace group	Item - General	Local	Sydney Local Environmental Plan 2012	14/12/2012	14/12/2012	06/05/2016	144m	South East
I458	Terrace house (71 Stanley Street)	Item - General	Local	Sydney Local Environmental Plan 2012	14/12/2012	14/12/2012	06/05/2016	151m	South East
I434	Terrace group	Item - General	Local	Sydney Local Environmental Plan 2012	14/12/2012	14/12/2012	06/05/2016	156m	South East
I328	Terrace group	Item - General	Local	Sydney Local Environmental Plan 2012	14/12/2012	14/12/2012	06/05/2016	159m	South
I326	Terrace house	Item - General	Local	Sydney Local Environmental Plan 2012	14/12/2012	14/12/2012	06/05/2016	159m	South
I324	Terrace group	Item - General	Local	Sydney Local Environmental Plan 2012	14/12/2012	14/12/2012	06/05/2016	159m	South
I321	Former hotel	Item - General	Local	Sydney Local Environmental Plan 2012	14/12/2012	14/12/2012	06/05/2016	159m	South
I322	Terrace group	Item - General	Local	Sydney Local Environmental Plan 2012	14/12/2012	14/12/2012	06/05/2016	159m	South
I331	Former corner shop & residence group	Item - General	Local	Sydney Local Environmental Plan 2012	14/12/2012	14/12/2012	06/05/2016	160m	South
I1742	Anzac War Memorial	Item - General	Local	Sydney Local Environmental Plan 2012	14/12/2012	14/12/2012	06/05/2016	162m	South West
I333	Terrace group	Item - General	Local	Sydney Local Environmental Plan 2012	14/12/2012	14/12/2012	06/05/2016	163m	South East
I334	Terrace house	Item - General	Local	Sydney Local Environmental Plan 2012	14/12/2012	14/12/2012	06/05/2016	169m	South East
I459	Terrace house	Item - General	Local	Sydney Local Environmental Plan 2012	14/12/2012	14/12/2012	06/05/2016	172m	South East
I513	Terrace group	Item - General	Local	Sydney Local Environmental Plan 2012	14/12/2012	14/12/2012	06/05/2016	172m	South

Map Id	Name	Classification	Significance	LEP or Act	Published Date	Commenced Date	Currency Date	Distance	Direction
I460	Cottage (131-133 Crown Street)	Item - General	Local	Sydney Local Environmental Plan 2012	14/12/2012	14/12/2012	06/05/2016	176m	South East
I461	Terrace house	Item - General	Local	Sydney Local Environmental Plan 2012	14/12/2012	14/12/2012	06/05/2016	178m	South East
I2189	Sandstone wall remnant	Item - General	Local	Sydney Local Environmental Plan 2012	14/12/2012	14/12/2012	06/05/2016	179m	North East
I435	Terrace group	Item - General	Local	Sydney Local Environmental Plan 2012	14/12/2012	14/12/2012	06/05/2016	184m	South East
I515	Terrace house	Item - General	Local	Sydney Local Environmental Plan 2012	14/12/2012	14/12/2012	06/05/2016	185m	South
I248	Terrace house	Item - General	Local	Sydney Local Environmental Plan 2012	14/12/2012	14/12/2012	06/05/2016	190m	East
I249	Terrace group	Item - General	Local	Sydney Local Environmental Plan 2012	14/12/2012	14/12/2012	06/05/2016	190m	East
I250	Terrace group	Item - General	Local	Sydney Local Environmental Plan 2012	14/12/2012	14/12/2012	06/05/2016	190m	East
I438	Terrace group	Item - General	Local	Sydney Local Environmental Plan 2012	14/12/2012	14/12/2012	06/05/2016	191m	South East
I516	Terrace group	Item - General	Local	Sydney Local Environmental Plan 2012	14/12/2012	14/12/2012	06/05/2016	193m	South
I446	Terrace group 'Myrtle Terrace'	Item - General	Local	Sydney Local Environmental Plan 2012	14/12/2012	14/12/2012	06/05/2016	198m	South
I440	Terrace house	Item - General	Local	Sydney Local Environmental Plan 2012	14/12/2012	14/12/2012	06/05/2016	207m	South East
I497	Commercial building 'William House' (101-111 William Street)	Item - General	Local	Sydney Local Environmental Plan 2012	14/12/2012	14/12/2012	06/05/2016	209m	East
I441	Terrace house	Item - General	Local	Sydney Local Environmental Plan 2012	14/12/2012	14/12/2012	06/05/2016	211m	South East
I442	Terrace group	Item - General	Local	Sydney Local Environmental Plan 2012	14/12/2012	14/12/2012	06/05/2016	216m	South East
I2142	Terrace group 'Sir Hercules Robinson Terrace'	Item - General	Local	Sydney Local Environmental Plan 2012	14/12/2012	14/12/2012	06/05/2016	219m	East
I1951	St Mary's Cathedral & School group	Item - General	State	Sydney Local Environmental Plan 2012	14/12/2012	14/12/2012	06/05/2016	222m	North
I2141	Terrace group	Item - General	Local	Sydney Local Environmental Plan 2012	14/12/2012	14/12/2012	06/05/2016	224m	East
I251	Terrace group	Item - General	Local	Sydney Local Environmental Plan 2012	14/12/2012	14/12/2012	06/05/2016	225m	South East
I2139	Terrace house	Item - General	Local	Sydney Local Environmental Plan 2012	14/12/2012	14/12/2012	06/05/2016	226m	North East
I422	Terrace group 'Baker's Dozen'	Item - General	Local	Sydney Local Environmental Plan 2012	14/12/2012	14/12/2012	06/05/2016	226m	South East
I2188	Former Australian Hotel	Item - General	Local	Sydney Local Environmental Plan 2012	14/12/2012	14/12/2012	06/05/2016	227m	North East
I443	Terrace group	Item - General	Local	Sydney Local Environmental Plan 2012	14/12/2012	14/12/2012	06/05/2016	227m	South East
I252	Terrace house	Item - General	Local	Sydney Local Environmental Plan 2012	14/12/2012	14/12/2012	06/05/2016	228m	South East

Map Id	Name	Classification	Significance	LEP or Act	Published Date	Commenced Date	Currency Date	Distance	Direction
I241	Terrace group	Item - General	Local	Sydney Local Environmental Plan 2012	14/12/2012	14/12/2012	06/05/2016	229m	South
I514	Terrace house	Item - General	Local	Sydney Local Environmental Plan 2012	14/12/2012	14/12/2012	06/05/2016	230m	South
I253	Terrace house (161 Crown Street)	Item - General	Local	Sydney Local Environmental Plan 2012	14/12/2012	14/12/2012	06/05/2016	231m	South East
I447	Terrace group	Item - General	Local	Sydney Local Environmental Plan 2012	14/12/2012	14/12/2012	06/05/2016	233m	South
I448	Terrace group	Item - General	Local	Sydney Local Environmental Plan 2012	14/12/2012	14/12/2012	06/05/2016	234m	South
I2129A	Sand Wall (12 Broughton St)	Item - General	Local	Sydney Local Environmental Plan 2012	14/12/2012	14/12/2012	06/05/2016	234m	North East
I254	Terrace house (163 Crown Street)	Item - General	Local	Sydney Local Environmental Plan 2012	14/12/2012	14/12/2012	06/05/2016	235m	South East
I347	Terrace group	Item - General	Local	Sydney Local Environmental Plan 2012	14/12/2012	14/12/2012	06/05/2016	235m	South
I342	Former Hillside Private Hotel	Item - General	Local	Sydney Local Environmental Plan 2012	14/12/2012	14/12/2012	06/05/2016	239m	South
I255	Terrace group	Item - General	Local	Sydney Local Environmental Plan 2012	14/12/2012	14/12/2012	06/05/2016	239m	South East
I340	Terrace group	Item - General	Local	Sydney Local Environmental Plan 2012	14/12/2012	14/12/2012	06/05/2016	240m	South
I341	Terrace group	Item - General	Local	Sydney Local Environmental Plan 2012	14/12/2012	14/12/2012	06/05/2016	240m	South
I343	Former corner shop & residence	Item - General	Local	Sydney Local Environmental Plan 2012	14/12/2012	14/12/2012	06/05/2016	242m	South
I344	Terrace house	Item - General	Local	Sydney Local Environmental Plan 2012	14/12/2012	14/12/2012	06/05/2016	242m	South
I238	Terrace group	Item - General	Local	Sydney Local Environmental Plan 2012	14/12/2012	14/12/2012	06/05/2016	244m	South East
I345	Terrace group	Item - General	Local	Sydney Local Environmental Plan 2012	14/12/2012	14/12/2012	06/05/2016	246m	South
I346	Terrace house	Item - General	Local	Sydney Local Environmental Plan 2012	14/12/2012	14/12/2012	06/05/2016	247m	South
I1741	Former tram shelter	Item - General	Local	Sydney Local Environmental Plan 2012	14/12/2012	14/12/2012	06/05/2016	249m	North West

Heritage Data Source: NSW Crown Copyright - Planning & Environment
Creative Commons 3.0 © Commonwealth of Australia <http://creativecommons.org/licenses/by/3.0/au/deed.en>

Natural Hazards

1 William Street, Darlinghurst, NSW 2000

Bush Fire Prone Land

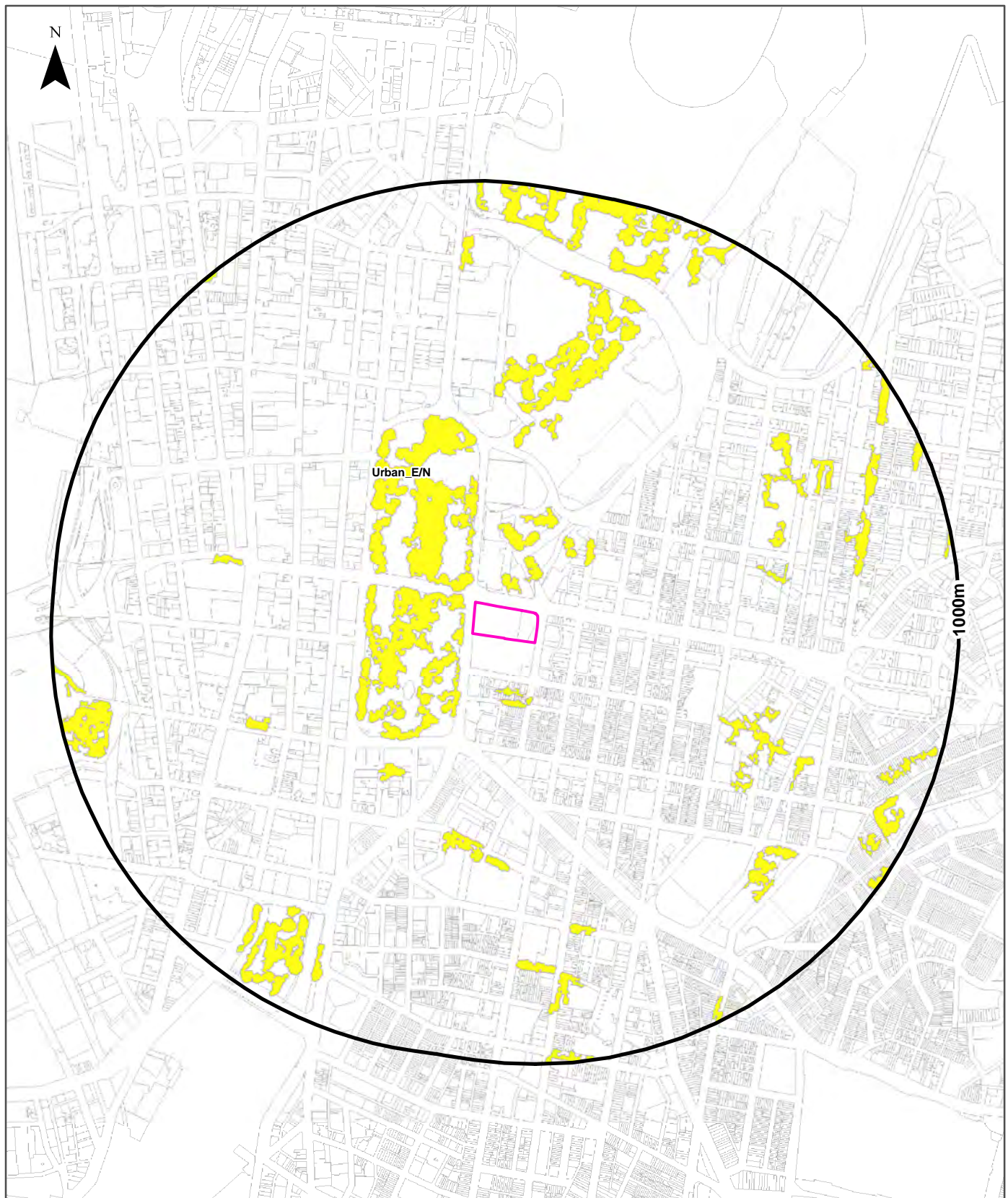
What are the nearest Bush Fire Prone Land Categories that exist within the dataset buffer?

Bush Fire Prone Land Category	Distance	Direction
No records within buffer		

NSW Bush Fire Prone Land - © NSW Rural Fire Service under Creative Commons 4.0 International Licence


Ecological Constraints - Native Vegetation & RAMSAR Wetlands

1 William Street, Darlinghurst, NSW 2000



Legend

Site Boundary	Rainforest	Forested Wetlands	Grasslands	Artificial Wetlands	RAMSAR Wetlands
Report Buffer	Wet Sclerophyll Forests	Grassy Woodlands	Freshwater Wetlands	Water	
Property Boundary	Dry Sclerophyll Forests	Heathlands	Saline Wetlands	Other	



Proport Boundary Data Source:
© Department Finance, Services & Innovation 2018

Coordinate System:
GDA 1994 MGA Zone 56

Date: 09 October 2018

Ecological Constraints

1 William Street, Darlinghurst, NSW 2000

Native Vegetation

What native vegetation exists within the dataset buffer?

Map ID	Map Unit Name	Threatened Ecological Community NSW	Threatened Ecological Community EPBC Act	Understorey	Disturbance	Disturbance Index	Dominant Species	Dist	Direction
Urban_E/N	Urban_E/N: Urban Exotic/Native			00: Not assessed	00: Not assessed	0: Not assessed	Urban Exotic/Native	20m	West

Native Vegetation of the Sydney Metropolitan Area : NSW Office of Environment and Heritage
Creative Commons 3.0 © Commonwealth of Australia <http://creativecommons.org/licenses/by/3.0/au/deed.en>

RAMSAR Wetlands

What RAMSAR Wetland areas exist within the dataset buffer?

Map Id	RAMSAR Name	Wetland Name	Designation Date	Source	Distance	Direction
N/A	No records in buffer					

RAMSAR Wetlands Data Source: © Commonwealth of Australia - Department of Environment

Ecological Constraints

1 William Street, Darlinghurst, NSW 2000

Groundwater Dependent Ecosystems Atlas

Type	GDE Potential	Geomorphology	Ecosystem Type	Aquifer Geology	Distance
N/A	No records within buffer				

Groundwater Dependent Ecosystems Atlas Data Source: The Bureau of Meteorology
Creative Commons 3.0 © Commonwealth of Australia <http://creativecommons.org/licenses/by/3.0/au/deed.en>

Ecological Constraints

1 William Street, Darlinghurst, NSW 2000

Inflow Dependent Ecosystems Likelihood

Type	IDE Likelihood	Geomorphology	Ecosystem Type	Aquifer Geology	Distance
N/A	No records within buffer				

Inflow Dependent Ecosystems Likelihood Data Source: The Bureau of Meteorology
Creative Commons 3.0 © Commonwealth of Australia <http://creativecommons.org/licenses/by/3.0/au/deed.en>

Ecological Constraints

1 William Street, Darlinghurst, NSW 2000

NSW BioNet Atlas

Species on the NSW BioNet Atlas that have a NSW or federal conservation status, a NSW sensitivity status, or are listed under a migratory species agreement, and are within 10km of the site?

Data does not include NSW category 1 sensitive species.

Kingdom	Class	Scientific	Common	NSW Conservation Status	NSW Sensitivity Class	Federal Conservation Status	Migratory Species Agreements
Animalia	Amphibia	Crinia tinnula	Wallum Froglet	Vulnerable	Not Sensitive	Not Listed	
Animalia	Amphibia	Litoria aurea	Green and Golden Bell Frog	Endangered	Not Sensitive	Vulnerable	
Animalia	Amphibia	Pseudophryne australis	Red-crowned Toadlet	Vulnerable	Not Sensitive	Not Listed	
Animalia	Aves	Actitis hypoleucos	Common Sandpiper	Not Listed	Not Sensitive	Not Listed	ROKAMBA;CAMBA;JAMBA
Animalia	Aves	Anseranas semipalmata	Magpie Goose	Vulnerable	Not Sensitive	Not Listed	
Animalia	Aves	Anthochaera phrygia	Regent Honeyeater	Critically Endangered	Not Sensitive	Critically Endangered	
Animalia	Aves	Apus pacificus	Fork-tailed Swift	Not Listed	Not Sensitive	Not Listed	ROKAMBA;CAMBA;JAMBA
Animalia	Aves	Ardea ibis	Cattle Egret	Not Listed	Not Sensitive	Not Listed	CAMBA;JAMBA
Animalia	Aves	Ardenna carneipes	Flesh-footed Shearwater	Vulnerable	Not Sensitive	Not Listed	ROKAMBA;JAMBA
Animalia	Aves	Ardenna pacificus	Wedge-tailed Shearwater	Not Listed	Not Sensitive	Not Listed	JAMBA
Animalia	Aves	Ardenna tenuirostris	Short-tailed Shearwater	Not Listed	Not Sensitive	Not Listed	ROKAMBA;JAMBA
Animalia	Aves	Arenaria interpres	Ruddy Turnstone	Not Listed	Not Sensitive	Not Listed	ROKAMBA;CAMBA;JAMBA
Animalia	Aves	Artamus cyanopterus cyanopterus	Dusky Woodswallow	Vulnerable	Not Sensitive	Not Listed	
Animalia	Aves	Botaurus poiciloptilus	Australasian Bittern	Endangered	Not Sensitive	Endangered	
Animalia	Aves	Burhinus grallarius	Bush Stone-curlew	Endangered	Not Sensitive	Not Listed	
Animalia	Aves	Calidris acuminata	Sharp-tailed Sandpiper	Not Listed	Not Sensitive	Not Listed	ROKAMBA;CAMBA;JAMBA
Animalia	Aves	Calidris alba	Sanderling	Vulnerable	Not Sensitive	Not Listed	ROKAMBA;CAMBA;JAMBA
Animalia	Aves	Calidris bairdii	Baird's Sandpiper	Not Listed	Not Sensitive	Not Listed	ROKAMBA;JAMBA
Animalia	Aves	Calidris canutus	Red Knot	Not Listed	Not Sensitive	Endangered	ROKAMBA;CAMBA;JAMBA
Animalia	Aves	Calidris ferruginea	Curlew Sandpiper	Endangered	Not Sensitive	Critically Endangered	ROKAMBA;CAMBA;JAMBA
Animalia	Aves	Calidris melanotos	Pectoral Sandpiper	Not Listed	Not Sensitive	Not Listed	ROKAMBA;JAMBA
Animalia	Aves	Calidris ruficollis	Red-necked Stint	Not Listed	Not Sensitive	Not Listed	ROKAMBA;CAMBA;JAMBA
Animalia	Aves	Calidris tenuirostris	Great Knot	Vulnerable	Not Sensitive	Critically Endangered	ROKAMBA;CAMBA;JAMBA
Animalia	Aves	Calyptorhynchus lathamii	Glossy Black-Cockatoo	Vulnerable	Category 2	Not Listed	
Animalia	Aves	Charadrius leschenaultii	Greater Sandplover	Vulnerable	Not Sensitive	Vulnerable	ROKAMBA;CAMBA;JAMBA
Animalia	Aves	Charadrius mongolus	Lesser Sandplover	Vulnerable	Not Sensitive	Endangered	ROKAMBA;CAMBA;JAMBA
Animalia	Aves	Charadrius veredus	Oriental Plover	Not Listed	Not Sensitive	Not Listed	ROKAMBA;JAMBA

Kingdom	Class	Scientific	Common	NSW Conservation Status	NSW Sensitivity Class	Federal Conservation Status	Migratory Species Agreements
Animalia	Aves	Chlidonias leucopterus	White-winged Black Tern	Not Listed	Not Sensitive	Not Listed	ROKAMBA;CAMBA; JAMBA
Animalia	Aves	Daphoenositta chrysoptera	Varied Sittella	Vulnerable	Not Sensitive	Not Listed	
Animalia	Aves	Diomedea exulans	Wandering Albatross	Endangered	Not Sensitive	Endangered	JAMBA
Animalia	Aves	Egretta sacra	Eastern Reef Egret	Not Listed	Not Sensitive	Not Listed	CAMBA
Animalia	Aves	Epthianura albifrons	White-fronted Chat	Endangered Population, Vulnerable	Not Sensitive	Not Listed	
Animalia	Aves	Erythroriorchis radiatus	Red Goshawk	Critically Endangered	Category 2	Vulnerable	
Animalia	Aves	Esacus magnirostris	Beach Stone-curlew	Critically Endangered	Not Sensitive	Not Listed	
Animalia	Aves	Eudyptula minor	Little Penguin	Endangered Population	Not Sensitive	Not Listed	
Animalia	Aves	Falco subniger	Black Falcon	Vulnerable	Not Sensitive	Not Listed	
Animalia	Aves	Gallinago hardwickii	Latham's Snipe	Not Listed	Not Sensitive	Not Listed	ROKAMBA;CAMBA; JAMBA
Animalia	Aves	Glossopsitta pusilla	Little Lorikeet	Vulnerable	Not Sensitive	Not Listed	
Animalia	Aves	Haematopus fuliginosus	Sooty Oystercatcher	Vulnerable	Not Sensitive	Not Listed	
Animalia	Aves	Haematopus longirostris	Pied Oystercatcher	Endangered	Not Sensitive	Not Listed	
Animalia	Aves	Haliaeetus leucogaster	White-bellied Sea-Eagle	Vulnerable	Not Sensitive	Not Listed	CAMBA
Animalia	Aves	Hieraaetus morphnoides	Little Eagle	Vulnerable	Not Sensitive	Not Listed	
Animalia	Aves	Hirundapus caudacutus	White-throated Needletail	Not Listed	Not Sensitive	Not Listed	ROKAMBA;CAMBA; JAMBA
Animalia	Aves	Hydroprogne caspia	Caspian Tern	Not Listed	Not Sensitive	Not Listed	CAMBA;JAMBA
Animalia	Aves	Ixobrychus flavicollis	Black Bittern	Vulnerable	Not Sensitive	Not Listed	
Animalia	Aves	Lathamus discolor	Swift Parrot	Endangered	Category 3	Critically Endangered	
Animalia	Aves	Limicola falcinellus	Broad-billed Sandpiper	Vulnerable	Not Sensitive	Not Listed	ROKAMBA;CAMBA; JAMBA
Animalia	Aves	Limosa lapponica	Bar-tailed Godwit	Not Listed	Not Sensitive	Not Listed	ROKAMBA;CAMBA; JAMBA
Animalia	Aves	Limosa limosa	Black-tailed Godwit	Vulnerable	Not Sensitive	Not Listed	ROKAMBA;CAMBA; JAMBA
Animalia	Aves	Lophochroa leadbeateri	Major Mitchell's Cockatoo	Vulnerable	Category 2	Not Listed	
Animalia	Aves	Lophoictinia isura	Square-tailed Kite	Vulnerable	Category 3	Not Listed	
Animalia	Aves	Macronectes giganteus	Southern Giant Petrel	Endangered	Not Sensitive	Endangered	
Animalia	Aves	Merops ornatus	Rainbow Bee-eater	Not Listed	Not Sensitive	Not Listed	JAMBA
Animalia	Aves	Neophema chrysogaster	Orange-bellied Parrot	Critically Endangered	Category 3	Critically Endangered	
Animalia	Aves	Neophema pulchella	Turquoise Parrot	Vulnerable	Category 3	Not Listed	
Animalia	Aves	Ninox connivens	Barking Owl	Vulnerable	Category 3	Not Listed	
Animalia	Aves	Ninox strenua	Powerful Owl	Vulnerable	Category 3	Not Listed	
Animalia	Aves	Numenius madagascariensis	Eastern Curlew	Not Listed	Not Sensitive	Critically Endangered	ROKAMBA;CAMBA; JAMBA
Animalia	Aves	Numenius minutus	Little Curlew	Not Listed	Not Sensitive	Not Listed	ROKAMBA;CAMBA; JAMBA
Animalia	Aves	Numenius phaeopus	Whimbrel	Not Listed	Not Sensitive	Not Listed	ROKAMBA;CAMBA; JAMBA
Animalia	Aves	Onychoprion fuscata	Sooty Tern	Vulnerable	Not Sensitive	Not Listed	

Kingdom	Class	Scientific	Common	NSW Conservation Status	NSW Sensitivity Class	Federal Conservation Status	Migratory Species Agreements
Animalia	Aves	Pandion cristatus	Eastern Osprey	Vulnerable	Category 3	Not Listed	
Animalia	Aves	Petroica boodang	Scarlet Robin	Vulnerable	Not Sensitive	Not Listed	
Animalia	Aves	Phaethon lepturus	White-tailed Tropicbird	Not Listed	Not Sensitive	Not Listed	CAMBA;JAMBA
Animalia	Aves	Phoebastria fusca	Sooty Albatross	Vulnerable	Not Sensitive	Vulnerable	
Animalia	Aves	Plegadis falcinellus	Glossy Ibis	Not Listed	Not Sensitive	Not Listed	CAMBA
Animalia	Aves	Pluvialis fulva	Pacific Golden Plover	Not Listed	Not Sensitive	Not Listed	ROKAMBA;CAMBA; JAMBA
Animalia	Aves	Pluvialis squatarola	Grey Plover	Not Listed	Not Sensitive	Not Listed	ROKAMBA;CAMBA; JAMBA
Animalia	Aves	Pterodroma leucoptera leucoptera	Gould's Petrel	Vulnerable	Not Sensitive	Endangered	
Animalia	Aves	Ptilinopus regina	Rose-crowned Fruit-Dove	Vulnerable	Not Sensitive	Not Listed	
Animalia	Aves	Ptilinopus superbus	Superb Fruit-Dove	Vulnerable	Not Sensitive	Not Listed	
Animalia	Aves	Stagonopleura guttata	Diamond Firetail	Vulnerable	Not Sensitive	Not Listed	
Animalia	Aves	Stercorarius longicaudus	Long-tailed Jaeger	Not Listed	Not Sensitive	Not Listed	JAMBA
Animalia	Aves	Stercorarius parasiticus	Arctic Jaeger	Not Listed	Not Sensitive	Not Listed	ROKAMBA;JAMBA
Animalia	Aves	Stercorarius pomarinus	Pomarine Jaeger	Not Listed	Not Sensitive	Not Listed	CAMBA;JAMBA
Animalia	Aves	Sterna hirundo	Common Tern	Not Listed	Not Sensitive	Not Listed	ROKAMBA;CAMBA; JAMBA
Animalia	Aves	Sternula albifrons	Little Tern	Endangered	Not Sensitive	Not Listed	ROKAMBA;CAMBA; JAMBA
Animalia	Aves	Stictonetta naevosa	Freckled Duck	Vulnerable	Not Sensitive	Not Listed	
Animalia	Aves	Sula dactylatra	Masked Booby	Vulnerable	Not Sensitive	Not Listed	ROKAMBA;JAMBA
Animalia	Aves	Thalassarche cauta	Shy Albatross	Vulnerable	Not Sensitive	Vulnerable	
Animalia	Aves	Thalassarche chrysostoma	Grey-headed Albatross	Not Listed	Not Sensitive	Endangered	
Animalia	Aves	Thalassarche melanophris	Black-browed Albatross	Vulnerable	Not Sensitive	Vulnerable	
Animalia	Aves	Tringa brevipes	Grey-tailed Tattler	Not Listed	Not Sensitive	Not Listed	ROKAMBA;CAMBA; JAMBA
Animalia	Aves	Tringa glareola	Wood Sandpiper	Not Listed	Not Sensitive	Not Listed	ROKAMBA;CAMBA; JAMBA
Animalia	Aves	Tringa incana	Wandering Tattler	Not Listed	Not Sensitive	Not Listed	JAMBA
Animalia	Aves	Tringa nebularia	Common Greenshank	Not Listed	Not Sensitive	Not Listed	ROKAMBA;CAMBA; JAMBA
Animalia	Aves	Tringa stagnatilis	Marsh Sandpiper	Not Listed	Not Sensitive	Not Listed	ROKAMBA;CAMBA; JAMBA
Animalia	Aves	Tyto tenebricosa	Sooty Owl	Vulnerable	Category 3	Not Listed	
Animalia	Aves	Xenus cinereus	Terek Sandpiper	Vulnerable	Not Sensitive	Not Listed	ROKAMBA;CAMBA; JAMBA
Animalia	Mammalia	Aepyprymnus rufescens	Rufous Bettong	Vulnerable	Not Sensitive	Not Listed	
Animalia	Mammalia	Arctocephalus forsteri	New Zealand Fur-seal	Vulnerable	Not Sensitive	Not Listed	
Animalia	Mammalia	Arctocephalus pusillus doriferus	Australian Fur-seal	Vulnerable	Not Sensitive	Not Listed	
Animalia	Mammalia	Cercartetus nanus	Eastern Pygmy-possum	Vulnerable	Not Sensitive	Not Listed	
Animalia	Mammalia	Dasyurus maculatus	Spotted-tailed Quoll	Vulnerable	Not Sensitive	Endangered	
Animalia	Mammalia	Dasyurus viverrinus	Eastern Quoll	Endangered	Not Sensitive	Endangered	

Kingdom	Class	Scientific	Common	NSW Conservation Status	NSW Sensitivity Class	Federal Conservation Status	Migratory Species Agreements
Animalia	Mammalia	Dugong dugon	Dugong	Endangered	Not Sensitive	Not Listed	
Animalia	Mammalia	Eubalaena australis	Southern Right Whale	Endangered	Not Sensitive	Endangered	
Animalia	Mammalia	Falsistrellus tasmaniensis	Eastern False Pipistrelle	Vulnerable	Not Sensitive	Not Listed	
Animalia	Mammalia	Megaptera novaeangliae	Humpback Whale	Vulnerable	Not Sensitive	Vulnerable	
Animalia	Mammalia	Miniopterus australis	Little Bentwing-bat	Vulnerable	Not Sensitive	Not Listed	
Animalia	Mammalia	Miniopterus schreibersii oceanensis	Eastern Bentwing-bat	Vulnerable	Not Sensitive	Not Listed	
Animalia	Mammalia	Mormopterus norfolkensis	Eastern Freetail-bat	Vulnerable	Not Sensitive	Not Listed	
Animalia	Mammalia	Myotis macropus	Southern Myotis	Vulnerable	Not Sensitive	Not Listed	
Animalia	Mammalia	Perameles nasuta	Long-nosed Bandicoot	Endangered Population	Not Sensitive	Not Listed	
Animalia	Mammalia	Petaurus norfolcensis	Squirrel Glider	Vulnerable	Not Sensitive	Not Listed	
Animalia	Mammalia	Pteropus poliocephalus	Grey-headed Flying-fox	Vulnerable	Not Sensitive	Vulnerable	
Animalia	Mammalia	Saccolaimus flaviventris	Yellow-bellied Sheath-tail-bat	Vulnerable	Not Sensitive	Not Listed	
Animalia	Reptilia	Chelonia mydas	Green Turtle	Vulnerable	Not Sensitive	Vulnerable	
Animalia	Reptilia	Dermochelys coriacea	Leatherback Turtle	Endangered	Not Sensitive	Endangered	
Fungi	Flora	Camarophyllopsis kearneyi		Endangered	Not Sensitive	Not Listed	
Fungi	Flora	Hygrocybe anomala var. ianthinomarginata		Vulnerable	Not Sensitive	Not Listed	
Fungi	Flora	Hygrocybe aurantipes		Vulnerable	Not Sensitive	Not Listed	
Fungi	Flora	Hygrocybe austropratensis		Endangered	Not Sensitive	Not Listed	
Fungi	Flora	Hygrocybe collucera		Endangered	Not Sensitive	Not Listed	
Fungi	Flora	Hygrocybe griseoramosa		Endangered	Not Sensitive	Not Listed	
Fungi	Flora	Hygrocybe lanecovensis		Endangered	Not Sensitive	Not Listed	
Fungi	Flora	Hygrocybe reesia		Vulnerable	Not Sensitive	Not Listed	
Fungi	Flora	Hygrocybe rubronivea		Vulnerable	Not Sensitive	Not Listed	
Plantae	Flora	Acacia bynoeana	Bynoe's Wattle	Endangered	Not Sensitive	Vulnerable	
Plantae	Flora	Acacia gordonii		Endangered	Not Sensitive	Endangered	
Plantae	Flora	Acacia pubescens	Downy Wattle	Vulnerable	Not Sensitive	Vulnerable	
Plantae	Flora	Acacia terminalis subsp. terminalis	Sunshine Wattle	Endangered	Not Sensitive	Endangered	
Plantae	Flora	Allocasuarina portuensis	Nielsen Park She-oak	Endangered	Category 3	Endangered	
Plantae	Flora	Amperea xiphoclada var. pedicellata		Presumed Extinct	Not Sensitive	Extinct	
Plantae	Flora	Asterolasia buxifolia		Endangered	Not Sensitive	Not Listed	
Plantae	Flora	Caladenia tessellata	Thick Lip Spider Orchid	Endangered	Category 2	Vulnerable	
Plantae	Flora	Callistemon linearifolius	Netted Bottle Brush	Vulnerable	Category 3	Not Listed	
Plantae	Flora	Chamaesyce psammogeton	Sand Spurge	Endangered	Not Sensitive	Not Listed	

Kingdom	Class	Scientific	Common	NSW Conservation Status	NSW Sensitivity Class	Federal Conservation Status	Migratory Species Agreements
Plantae	Flora	Darwinia biflora		Vulnerable	Not Sensitive	Vulnerable	
Plantae	Flora	Dichanthium setosum	Bluegrass	Vulnerable	Not Sensitive	Vulnerable	
Plantae	Flora	Diuris arenaria	Sand Doubletail	Endangered	Category 2	Not Listed	
Plantae	Flora	Doryanthes palmeri	Giant Spear Lily	Vulnerable	Not Sensitive	Not Listed	
Plantae	Flora	Epacris purpurascens subsp. purpurascens		Vulnerable	Not Sensitive	Not Listed	
Plantae	Flora	Eucalyptus camfieldii	Camfield's Stringybark	Vulnerable	Not Sensitive	Vulnerable	
Plantae	Flora	Eucalyptus fracta	Broken Back Ironbark	Vulnerable	Not Sensitive	Not Listed	
Plantae	Flora	Eucalyptus leucoxylon subsp. pruinosa	Yellow Gum	Vulnerable	Not Sensitive	Not Listed	
Plantae	Flora	Eucalyptus nicholii	Narrow-leaved Black Peppermint	Vulnerable	Not Sensitive	Vulnerable	
Plantae	Flora	Eucalyptus pulverulenta	Silver-leaved Gum	Vulnerable	Not Sensitive	Vulnerable	
Plantae	Flora	Eucalyptus scoparia	Wallangarra White Gum	Endangered	Not Sensitive	Vulnerable	
Plantae	Flora	Genoplesium baueri	Bauer's Midge Orchid	Endangered	Category 2	Endangered	
Plantae	Flora	Grammitis stenophylla	Narrow-leaf Finger Fern	Endangered	Category 3	Not Listed	
Plantae	Flora	Grevillea caleyi	Caley's Grevillea	Critically Endangered	Category 3	Critically Endangered	
Plantae	Flora	Hibbertia puberula		Endangered	Not Sensitive	Not Listed	
Plantae	Flora	Lasiopetalum joyceae		Vulnerable	Not Sensitive	Vulnerable	
Plantae	Flora	Leptospermum deanei		Vulnerable	Not Sensitive	Vulnerable	
Plantae	Flora	Macadamia integrifolia	Macadamia Nut	Not Listed	Not Sensitive	Vulnerable	
Plantae	Flora	Macadamia tetraphylla	Rough-shelled Bush Nut	Vulnerable	Not Sensitive	Vulnerable	
Plantae	Flora	Melaleuca biconvexa	Biconvex Paperbark	Vulnerable	Not Sensitive	Vulnerable	
Plantae	Flora	Melaleuca deanei	Deane's Paperbark	Vulnerable	Not Sensitive	Vulnerable	
Plantae	Flora	Persoonia hirsuta	Hairy Geebung	Endangered	Category 3	Endangered	
Plantae	Flora	Persoonia laxa		Presumed Extinct	Not Sensitive	Extinct	
Plantae	Flora	Persoonia nutans	Nodding Geebung	Endangered	Not Sensitive	Endangered	
Plantae	Flora	Pimelea curviflora subsp. curviflora		Vulnerable	Not Sensitive	Vulnerable	
Plantae	Flora	Pimelea spicata	Spiked Rice-flower	Endangered	Not Sensitive	Endangered	
Plantae	Flora	Prasophyllum fuscum	Slaty Leek Orchid	Critically Endangered	Category 2	Vulnerable	
Plantae	Flora	Prostanthera marifolia	Seaforth Mintbush	Critically Endangered	Category 3	Critically Endangered	
Plantae	Flora	Pultenaea parviflora		Endangered	Not Sensitive	Vulnerable	
Plantae	Flora	Sarcophilus hartmannii	Hartman's Sarcophilus	Vulnerable	Category 2	Vulnerable	
Plantae	Flora	Senna acclinis	Rainforest Cassia	Endangered	Not Sensitive	Not Listed	
Plantae	Flora	Syzygium paniculatum	Magenta Lilly Pilly	Endangered	Not Sensitive	Vulnerable	
Plantae	Flora	Tetratheca glandulosa		Vulnerable	Not Sensitive	Not Listed	

Kingdom	Class	Scientific	Common	NSW Conservation Status	NSW Sensitivity Class	Federal Conservation Status	Migratory Species Agreements
Plantae	Flora	Tetradlea juncea	Black-eyed Susan	Vulnerable	Not Sensitive	Vulnerable	
Plantae	Flora	Thesium australe	Austral Toadflax	Vulnerable	Not Sensitive	Vulnerable	
Plantae	Flora	Triplarina imbricata	Creek Triplarina	Endangered	Not Sensitive	Endangered	
Plantae	Flora	Wilsonia backhousei	Narrow-leafed Wilsonia	Vulnerable	Not Sensitive	Not Listed	

USE OF REPORT - APPLICABLE TERMS





















The following terms apply to any person (End User) who is given the Report by the person who purchased the Report from Lotsearch Pty Ltd (ABN: 89 600 168 018) (Lotsearch) or who otherwise has access to the Report (Terms). The contract terms that apply between Lotsearch and the purchaser of the Report are specified in the order form pursuant to which the Report was ordered and the terms set out below are of no effect as between Lotsearch and the purchaser of the Report.

1. End User acknowledges and agrees that:
 - (a) the Report is compiled from or using content (**Third Party Content**) which is comprised of:
 - (i) content provided to Lotsearch by third party content suppliers with whom Lotsearch has contractual arrangements or content which is freely available or methodologies licensed to Lotsearch by third parties with whom Lotsearch has contractual arrangements (**Third Party Content Suppliers**); and
 - (ii) content which is derived from content described in paragraph (i);
 - (b) Neither Lotsearch nor Third Party Content Suppliers takes any responsibility for or give any warranty in relation to the accuracy or completeness of any Third Party Content included in the Report including any contaminated land assessment or other assessment included as part of a Report;
 - (c) the Third Party Content Suppliers do not constitute an exhaustive set of all repositories or sources of information available in relation to the property which is the subject of the Report (**Property**) and accordingly neither Lotsearch nor Third Party Content Suppliers gives any warranty in relation to the accuracy or completeness of the Third Party Content incorporated into the report including any contaminated land assessment or other assessment included as part of a Report;
 - (d) Reports are generated at a point in time (as specified by the date/time stamp appearing on the Report) and accordingly the Report is based on the information available at that point in time and Lotsearch is not obliged to undertake any additional reporting to take into consideration any information that may become available between the point in time specified by the date/time stamp and the date on which the Report was provided by Lotsearch to the purchaser of the Report;
 - (e) Reports must be used or reproduced in their entirety and End User must not reproduce or make available to other persons only parts of the Report;
 - (f) Lotsearch has not undertaken any physical inspection of the property;
 - (g) neither Lotsearch nor Third Party Content Suppliers warrants that all land uses or features whether past or current are identified in the Report;
 - (h) the Report does not include any information relating to the actual state or condition of the Property;
 - (i) the Report should not be used or taken to indicate or exclude actual fitness or unfitness of Land or Property for any particular purpose
 - (j) the Report should not be relied upon for determining saleability or value or making any other decisions in relation to the Property and in particular should not be taken to be a rating or assessment of the desirability or market value of the property or its features; and
 - (k) the End User should undertake its own inspections of the Land or Property to satisfy itself that there are no defects or failures
2. The End User may not make the Report or any copies or extracts of the report or any part of it available to any other person. If End User wishes to provide the Report to any other person or make extracts or copies of the Report, it must contact the purchaser of the Report before doing so to ensure the proposed use is consistent with the contract terms between Lotsearch and the purchaser.
3. Neither Lotsearch (nor any of its officers, employees or agents) nor any of its Third Party Content Suppliers will have any liability to End User or any person to whom End User provides the Report and End User must not represent that Lotsearch or any of its Third Party Content Suppliers accepts liability to any such person or make any other representation to any such person on behalf of Lotsearch or any Third Party Content Supplier.
4. The End User hereby to the maximum extent permitted by law:
 - (a) acknowledges that the Lotsearch (nor any of its officers, employees or agents), nor any of its Third Party Content Supplier have any liability to it under or in connection with the























- Report or these Terms;
- (b) waives any right it may have to claim against Third Party Content Supplier in connection with the Report, or the negotiation of, entry into, performance of, or termination of these Terms; and
 - (c) releases each Third Party Content Supplier from any claim it may have otherwise had in connection with the Report, or the negotiation of, entry into, performance of, or termination of these Terms.
5. The End User acknowledges that any Third Party Supplier shall be entitled to plead the benefits conferred on it under clause 4, despite not being a party to these terms.
 6. End User must not remove any copyright notices, trade marks, digital rights management information, other embedded information, disclaimers or limitations from the Report or authorise any person to do so.
 7. End User acknowledges and agrees that Lotsearch and Third Party Content Suppliers retain ownership of all copyright, patent, design right (registered or unregistered), trade marks (registered or unregistered), database right or other data right, moral right or know how or any other intellectual property right in any Report or any other item, information or data included in or provided as part of a Report.
 8. To the extent permitted by law and subject to paragraph 9, all implied terms, representations and warranties whether statutory or otherwise relating to the subject matter of these Terms other than as expressly set out in these Terms are excluded.
 9. Subject to paragraph 6, Lotsearch excludes liability to End User for loss or damage of any kind, however caused, due to Lotsearch's negligence, breach of contract, breach of any law, in equity, under indemnities or otherwise, arising out of all acts, omissions and events whenever occurring.
 10. Lotsearch acknowledges that if, under applicable State, Territory or Commonwealth law, End User is a consumer certain rights may be conferred on End User which cannot be excluded, restricted or modified. If so, and if that law applies to Lotsearch, then, Lotsearch's liability is limited to the greater of an amount equal to the cost of resupplying the Report and the maximum extent permitted under applicable laws.
 11. Subject to paragraph 9, neither Lotsearch nor the End User is liable to the other for:
 - (a) any indirect, incidental, consequential, special or exemplary damages arising out of or in relation to the Report or these Terms; or
 - (b) any loss of profit, loss of revenue, loss of interest, loss of data, loss of goodwill or loss of business opportunities, business interruption arising directly or indirectly out of or in relation to the Report or these Terms,irrespective of how that liability arises including in contract or tort, liability under indemnity or for any other common law, equitable or statutory cause of action or otherwise.
 12. These Terms are subject to New South Wales law.

Appendix D





































Historical Titles Search
Section 10.7 Planning Certificate

	Status	Surv/Comp	Purpose
DP79987			
Lot(s): 1			
	DP1184427	PRE-ALLOCATED	UNAVAILABLE
			SUBDIVISION
	DP1236740	PRE-ALLOCATED	UNAVAILABLE
			SUBDIVISION
	SP96509	PRE-ALLOCATED	UNAVAILABLE
			PART STRATA
DP588102			
Lot(s): 11			
	DP1169649	REGISTERED	SURVEY
			EASEMENT
	NSW GAZ.	21-12-2012	Folio : 5409
	ACQUIRED FOR THE PURPOSES OF THE ELECTRICITY SUPPLY ACT, 1995		
	EASEMENT FOR A SUB-STRATUM TUNNEL DESIGNATED (E1) SHOWN IN DP1169649		
DP842244			
Lot(s): 1			
	NSW GAZ.	13-12-2002	Folio : 10666
	PART - SUB-SURFACE STRATUM ACQUIRED FOR CROSS CITY TUNNEL		
	NSW GAZ.	07-03-2003	Folio : 4059
	ACQUIRED FOR THE PURPOSES OF THE ROADS ACT, 1993		
	LOT 13 DP1046665 AND EASEMENT DESIGNATED (R) IN DP1046665 - SEE 9450438		
	NSW GAZ.	07-03-2003	Folio : 4059
	ACQUIRED FOR THE PURPOSES OF THE ROADS ACT, 1993		
	LOT 14 DP1046665 AND EASEMENT DESIGNATED (R) IN DP1046665		
DP1007439			
Lot(s): 32			
	DP1169650	REGISTERED	SURVEY
			EASEMENT
	DP1170181	NUMBER ISSUED IN ERROR	SURVEY
			EASEMENT
	CA152571 - LOT 32 DP1007439		
DP1045440			
Lot(s): 11, 12, 13			
	DP11637	HISTORICAL	SURVEY
			UNRESEARCHED
Lot(s): 12, 13			
	NSW GAZ.	07-03-2003	Folio : 4059
	ACQUIRED FOR THE PURPOSES OF THE ROADS ACT, 1993		
	LOTS 16-18 AND EASEMENTS DESIGNATED (F) AND (H) IN DP1045440 - SEE 9450438		
Lot(s): 11			
	NSW GAZ.	07-03-2003	Folio : 4059
	ACQUIRED FOR THE PURPOSES OF THE ROADS ACT, 1993		
	LOT 15 DP1045440 AND EASEMENTS DESIGNATED (E) AND (G) IN DP1045440 - SEE 9450438		
DP1045919			
Lot(s): 20, 21			
	DP9865	HISTORICAL	SURVEY
			UNRESEARCHED
	NSW GAZ.	07-03-2003	Folio : 4059
	ACQUIRED FOR THE PURPOSES OF THE ROADS ACT, 1993		
	LOTS 22 AND 23 AND EASEMENTS DESIGNATED (E) AND (F) IN DP1045919 - SEE 9450438		
DP1045920			
Lot(s): 10, 11, 12, 13			
	DP9865	HISTORICAL	SURVEY
			UNRESEARCHED
	NSW GAZ.	07-03-2003	Folio : 4059
	ACQUIRED FOR THE PURPOSES OF THE ROADS ACT, 1993		
	LOTS 14-17 AND EASEMENTS DESIGNATED (E) AND (F) IN DP1045920 - SEE 9450438		
DP1045921			
Lot(s): 30, 31			
	DP9865	HISTORICAL	SURVEY
			UNRESEARCHED
	NSW GAZ.	07-03-2003	Folio : 4059
	ACQUIRED FOR THE PURPOSES OF THE ROADS ACT, 1993		
	LOTS 32-33 AND EASEMENTS DESIGNATED (E) AND (F) IN DP1045921 - SEE 9450438		










Caution: This information is provided as a searching aid only. Whilst every endeavour is made to ensure that current map, plan and titling information is accurately reflected, the Registrar General cannot guarantee the information provided. For **ALL ACTIVITY PRIOR TO SEPTEMBER 2002** you must refer to the RGs Charting and Reference Maps.

	Status	Surv/Comp	Purpose
DP1046458			
Lot(s): 3			
	DP843791	HISTORICAL	SURVEY
			SUBDIVISION
	DP1169649	REGISTERED	SURVEY
			EASEMENT
	NSW GAZ.	04-04-2003	Folio : 4376
	PART - LOT 5 IN DP1046458 AND EASEMENT DESIGNATED (A) IN DP1046458 ACQUIRED FOR THE PURPOSES OF THEROADS ACT, 1993 - SEE 9645270		
	NSW GAZ.	21-12-2012	Folio : 5409
	ACQUIRED FOR THE PURPOSES OF THE ELECTRICITY SUPPLY ACT, 1995 EASEMENT FOR A SUB-STRATUM TUNNEL DESIGNATED (E1) SHOWN IN DP1169649		
DP1046665			
Lot(s): 11			
	DP842244	HISTORICAL	SURVEY
			SUBDIVISION
Lot(s): 12			
	DP64858	HISTORICAL	SURVEY
			UNRESEARCHED
Lot(s): 11, 12			
	NSW GAZ.	13-12-2002	Folio : 10666
	PART - SUB-SURFACE STRATUM ACQUIRED FOR CROSS CITY TUNNEL		
	NSW GAZ.	07-03-2003	Folio : 4059
	ACQUIRED FOR THE PURPOSES OF THE ROADS ACT, 1993 LOT 13 DP1046665 AND EASEMENT DESIGNATED (R) IN DP1046665 - SEE 9450438		
	NSW GAZ.	07-03-2003	Folio : 4059
	ACQUIRED FOR THE PURPOSES OF THE ROADS ACT, 1993 LOT 14 DP1046665 AND EASEMENT DESIGNATED (R) IN DP1046665		
DP1046917			
Lot(s): 1			
	DP82288	HISTORICAL	SURVEY
			UNRESEARCHED
Lot(s): 2			
	DP61406	HISTORICAL	SURVEY
			UNRESEARCHED
Lot(s): 4			
	NSW GAZ.	07-03-2003	Folio : 4059
	ACQUIRED FOR THE PURPOSES OF THE ROADS ACT, 1993 LOT 9 AND EASEMENTS DESIGNATED (T) AND (Y) IN DP1046917		
Lot(s): 1, 2			
	NSW GAZ.	07-03-2003	Folio : 4059
	ACQUIRED FOR THE PURPOSES OF THE ROADS ACT, 1993 LOTS 9-13 AND EASEMENTS DESIGNATED (T), (W) AND (M) IN DP1046917 - SEE 9450438		
DP1082638			
Lot(s): 21, 22			
	DP1243269	PRE-ALLOCATED	UNAVAILABLE
			SUBDIVISION
Lot(s): 21, 22, 23			
	DP873273	HISTORICAL	SURVEY
			SUBDIVISION
DP1157811			
Lot(s): 1			
	DP1181241	REGISTERED	SURVEY
			EASEMENT
	NSW GAZ.	04-04-2003	Folio : 4376
	ACQUIRED FOR THE PURPOSES OF THE ROADS ACT, 1993 LOT 4 DP1046458 AND EASEMENT DESIGNATED (A) IN DP1046458		
	PA81296 - LOT 4 DP1046458		
	CA156152 - LOT 1 DP1157811		
DP1163837			
Lot(s): 1			
	DP168643	HISTORICAL	SURVEY
			UNRESEARCHED
	DP549658	HISTORICAL	SURVEY
			OLD SYSTEM CONVERSION
	DP588102	HISTORICAL	SURVEY
			RESUMPTION OR ACQUISITION

Caution: This information is provided as a searching aid only. Whilst every endeavour is made to ensure that current map, plan and titling information is accurately reflected, the Registrar General cannot guarantee the information provided. For **ALL ACTIVITY PRIOR TO SEPTEMBER 2002** you must refer to the RGs Charting and Reference Maps.

	Status	Surv/Comp	Purpose
DP1167657			
Lot(s): 7303			
	DP1184311	REGISTERED	SURVEY
			RESUMPTION OR ACQUISITION
	DP1232336	REGISTERED	SURVEY
			RESUMPTION OR ACQUISITION
	NSW GAZ.	06-02-1976	Folio : 504
	RESCISSION OF PART OF RESUMPTION (4.25 PERCH PARCEL) NSW GAZ. 16-9-1932 FOLIOS 3457 AND 3458		
	NSW GAZ.	08-04-2016	Folio : 740
	ACQUIRED FOR THE PURPOSES OF THE RAIL CORPORATION NEW SOUTH WALES LOTS 1-6 DP1184311		
	CA175811 - LOTS 2-4 DP923655		
DP1167814			
Lot(s): 11			
	DP255524	HISTORICAL	SURVEY
			SUBDIVISION
DP1230973			
Lot(s): 200			
	DP1082647	HISTORICAL	SURVEY
			ROADS ACT, 1993
	DP1232336	REGISTERED	SURVEY
			RESUMPTION OR ACQUISITION
	DP1246361	PRE-ALLOCATED	UNAVAILABLE
			SUBDIVISION
	PA81907 - LOTS 2-3 DP1082647		
	CA175811 - LOTS 2-4 DP923655		
	NSW GAZ.	10-11-2017	Folio : 6842
	ACQUIRED FOR THE PURPOSES OF THE TRANSPORT ADMINISTRATION ACT 1988		
	LOT 201 DP1230973. SEE AN45578		
SP18851			
	DP1046917	REGISTERED	SURVEY
			ROADS ACT, 1993
	SP71695	REGISTERED	COMPILATION
			STRATA SUBDIVISION PLAN
	SP75523	REGISTERED	COMPILATION
			STRATA SUBDIVISION PLAN
	SP95232	REGISTERED	COMPILATION
			STRATA SUBDIVISION PLAN
SP33552			
	SP83037	REGISTERED	COMPILATION
			STRATA SUBDIVISION PLAN
SP52720			
	SP77991	REGISTERED	COMPILATION
			STRATA SUBDIVISION PLAN
SP60483			
	DP135855	HISTORICAL	COMPILATION
			DEPARTMENTAL
	DP1001469	HISTORICAL	SURVEY
			OLD SYSTEM CONVERSION
	SP79515	REGISTERED	COMPILATION
			STRATA SUBDIVISION PLAN
SP63310			
	DP855717	HISTORICAL	SURVEY
			CONSOLIDATION
SP75152			
	DP819771	HISTORICAL	SURVEY
			CONSOLIDATION
	DP1046917	HISTORICAL	SURVEY
			ROADS ACT, 1993
	DP1079874	HISTORICAL	SURVEY
			SUBDIVISION
	DP1084085	HISTORICAL	SURVEY
			SUBDIVISION
	NSW GAZ.	07-03-2003	Folio : 4059
	ACQUIRED FOR THE PURPOSES OF THE ROADS ACT, 1993		
	LOTS 9-13 AND EASEMENTS DESIGNATED (T), (W) AND (M) IN DP1046917 - SEE 9450438		
	NSW GAZ.	07-04-2006	Folio : 2056
	RESCISSION OF EASEMENT DESIGNATED (M) SHOWN IN DP1046917 (LIMITED IN HEIGHT)		
	NSW GAZ.	07-04-2006	Folio : 2056
	EASEMENT FOR ROCK ANCHORS DESIGNATED (R) SHOWN IN DP1080740 ACQUIRED		
SP77891			
	DP82669	HISTORICAL	COMPILATION
			UNRESEARCHED
	DP795252	HISTORICAL	COMPILATION
			DEPARTMENTAL
	DP1101410	HISTORICAL	SURVEY
			CONSOLIDATION
SP84299			
	DP58962	HISTORICAL	SURVEY
			UNRESEARCHED
	DP66631	HISTORICAL	SURVEY
			UNRESEARCHED
	DP1156529	HISTORICAL	SURVEY
			CONSOLIDATION
	DP1165213	HISTORICAL	SURVEY
			SUBDIVISION

Caution: This information is provided as a searching aid only. Whilst every endeavour is made to ensure that current map, plan and titling information is accurately reflected, the Registrar General cannot guarantee the information provided. For **ALL ACTIVITY PRIOR TO SEPTEMBER 2002** you must refer to the RGs Charting and Reference Maps.

	Status	Surv/Comp	Purpose
SP85982			
 DP72436	HISTORICAL	SURVEY	UNRESEARCHED
 DP75868	HISTORICAL	SURVEY	UNRESEARCHED
 DP175001	HISTORICAL	SURVEY	UNRESEARCHED
 DP179056	HISTORICAL	SURVEY	UNRESEARCHED
 DP1168457	HISTORICAL	SURVEY	SUBDIVISION
 SP87258	REGISTERED	COMPILATION	STRATA SUBDIVISION PLAN
 SP88033	REGISTERED	COMPILATION	STRATA SUBDIVISION PLAN
 SP88044	REGISTERED	COMPILATION	STRATA SUBDIVISION PLAN
 SP88856	REGISTERED	COMPILATION	STRATA SUBDIVISION PLAN

Road

Polygon Id(s): 105122468

 NSW GAZ.	13-12-2002	Folio : 10666
PART ADJOINING YURONG LANE - SUB-SURFACE STRATUM ACQUIRED FOR CROSS CITY TUNNEL		


Polygon Id(s): 106778817, 107279349

 DP1169650	REGISTERED	SURVEY	EASEMENT
---	------------	--------	----------


Polygon Id(s): 106696886, 106719888, 107049633, 107049634, 107049635, 107049636, 107049637, 107063707

 DP1196090	REGISTERED	SURVEY	SURVEY INFORMATION ONLY
---	------------	--------	-------------------------

Polygon Id(s): 106769207, 106778817, 106781200, 107041364, 107041365, 107049634, 107049635, 107049636, 107049637, 107049638, 107049641, 107049642, 107279301, 107279349

 NSW GAZ.	13-12-2002	Folio : 10666
PART - SUB-SURFACE STRATUM ACQUIRED FOR CROSS CITY TUNNEL		

Polygon Id(s): 105044781, 105102449, 105122468, 105128745, 105346618, 105390348, 105443417, 105463524, 105490719, 105560486, 106717979, 106742893, 107049639, 107049640, 108003826, 108003827, 108003828

 NSW GAZ.	13-12-2002	Folio : 10666
PART - SUB-SURFACE STRATUM ACQUIRED FOR CROSS CITY TUNNEL		

Caution: This information is provided as a searching aid only. Whilst every endeavour is made to ensure that current map, plan and titling information is accurately reflected, the Registrar General cannot guarantee the information provided. For **ALL ACTIVITY PRIOR TO SEPTEMBER 2002** you must refer to the RGs Charting and Reference Maps.

Plan	Surv/Comp	Purpose
DP53785	COMPILATION	UNRESEARCHED
DP59178	SURVEY	UNRESEARCHED
DP62717	SURVEY	UNRESEARCHED
DP68144	SURVEY	UNRESEARCHED
DP75356	SURVEY	UNRESEARCHED
DP77567	SURVEY	UNRESEARCHED
DP77572	SURVEY	UNRESEARCHED
DP78147	SURVEY	UNRESEARCHED
DP79987	SURVEY	UNRESEARCHED
DP79998	SURVEY	UNRESEARCHED
DP80492	SURVEY	UNRESEARCHED
DP83489	SURVEY	UNRESEARCHED
DP84289	SURVEY	UNRESEARCHED
DP87611	SURVEY	UNRESEARCHED
DP87698	SURVEY	UNRESEARCHED
DP114669	COMPILATION	DEPARTMENTAL
DP122904	COMPILATION	DEPARTMENTAL
DP125317	COMPILATION	DEPARTMENTAL
DP176829	SURVEY	UNRESEARCHED
DP187490	SURVEY	UNRESEARCHED
DP191898	COMPILATION	UNRESEARCHED
DP449754	COMPILATION	UNRESEARCHED
DP559059	SURVEY	OLD SYSTEM CONVERSION
DP579500	SURVEY	OLD SYSTEM CONVERSION
DP588102	SURVEY	RESUMPTION OR ACQUISITION
DP591074	COMPILATION	CONSOLIDATION
DP621878	SURVEY	OLD SYSTEM CONVERSION
DP626344	SURVEY	OLD SYSTEM CONVERSION
DP721665	COMPILATION	DEPARTMENTAL
DP774001	SURVEY	SUBDIVISION
DP779260	COMPILATION	DEPARTMENTAL
DP831051	SURVEY	SUBDIVISION
DP842244	SURVEY	SUBDIVISION
DP873273	SURVEY	SUBDIVISION
DP1000281	SURVEY	ROADS ACT, 1993
DP1007439	SURVEY	SUBDIVISION
DP1045440	COMPILATION	ROADS ACT, 1993
DP1045919	COMPILATION	ROADS ACT, 1993
DP1045920	COMPILATION	ROADS ACT, 1993
DP1045921	COMPILATION	ROADS ACT, 1993
DP1046458	SURVEY	ROADS ACT, 1993
DP1046665	SURVEY	ROADS ACT, 1993
DP1046917	SURVEY	ROADS ACT, 1993
DP1082638	SURVEY	ROADS ACT, 1993
DP1157811	COMPILATION	LIMITED FOLIO CREATION
DP1163837	SURVEY	CONSOLIDATION
DP1167657	COMPILATION	CROWN LAND CONVERSION
DP1167814	SURVEY	SUBDIVISION
DP1167814	UNRESEARCHED	SUBDIVISION
SP15380	COMPILATION	STRATA PLAN
SP18851	COMPILATION	STRATA PLAN
SP33552	COMPILATION	STRATA PLAN
SP52720	COMPILATION	STRATA PLAN
SP60483	COMPILATION	STRATA PLAN
SP63310	COMPILATION	STRATA PLAN
SP75152	COMPILATION	PART STRATA
SP77891	COMPILATION	STRATA PLAN
SP84299	COMPILATION	STRATA PLAN
SP84299	UNRESEARCHED	STRATA PLAN
SP85982	COMPILATION	STRATA PLAN

Caution: This information is provided as a searching aid only. Whilst every endeavour is made to ensure that current map, plan and titling information is accurately reflected, the Registrar General cannot guarantee the information provided. For **ALL**

ACTIVITY PRIOR TO SEPTEMBER 2002 you must refer to the RGs Charting and Reference Maps.

*This exceeds the former measurement
by Mr Gordon Cat N.10.1367 lettered
and desc^d dated 17 Nov. 1849*

*Sketch of an allotment measured as the site
for a National School House situate in the
Parish of S.^t Lawrence City of Sydney.*

*Appropriated as National Elementary School under A.M.R. 51-9 - Approved CSL 51/253 of 14th May
Resumed by the City Council for the widening of William S^t Oz. 1st June '16. Ms. 4726 Sy.
P. 34/6823 re addition to Museum*

*Sydney College Land
Sydney Grammar School*

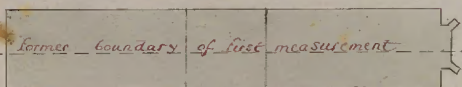
*Appropriated for
Sydney Museum*

W I L L I A M S T

PLAN MICROFILMED

NO ADDITIONS OR AMENDMENTS TO BE MADE

At right angles southerly 4 0/4



Contents

a. r. p.
0 " 2 " 32

2 chains 96 links

1 ch. 23 links

*pp
Building line 2 ch. 10 links*

Y U R O N G S T

22.1367

*Recd 5th letter of description
of the 30 Apr. 1850
from Gordon
at Sydney*

Scale of one chain to an Inch

PLAN MICROFILMED

NO ADDITIONS OR AMENDMENTS TO BE MADE

Sketch of an allotment in the
Parish of St Lawrence City of Sydney

For Survey of the former proposed to be appropriated for the use
appropriation See Cat 143.858 of the Sydney Museum.

For Southern boundary vide Misc 95-8937 Dep.

Appropriated as part of 2a or 33p for ^{Australian} Museum Site under H.M.R. 51/33 - Approved vide C.S.L. 51/253 May 14th
Consolidated Grant issued 11th May 1854 vide Reg. Special Grants No 1 Fol. 22

Land 3/4 p. resumed for road R 9929 Gaz. 27.7.10 Rd. 10¹¹²
4p resumed for widening William St Gaz. 1st June '16 Ms. 4726.51

National School Allotment



4 chains 4 links

H. 51. 33

CONTENTS

A.	r.	p.
1	0	33

At right angles Southernly 4.07 links

Previously appropriated
1 ac:
for
Sydney Museum

S143.858

Building line 4.74

WILLIAM ST

COLLEGE ST

Sydney College Land

See letter & consolidated description
of the 20 Nov 1850 - Scale of one chain to an inch
James Ford
Supt Surveyor

143A. 858

S. Bvol 14
fol 205

C. S. 6 454 29 Jan 46-41

Survey of an allotment in the Parish
of St James, to be appropriated as the
Site of a Museum for the City of Sydney.

Transmitted, with description, by letter
dated 22nd March 1847
to Surveyor General, dated 22nd March 1847

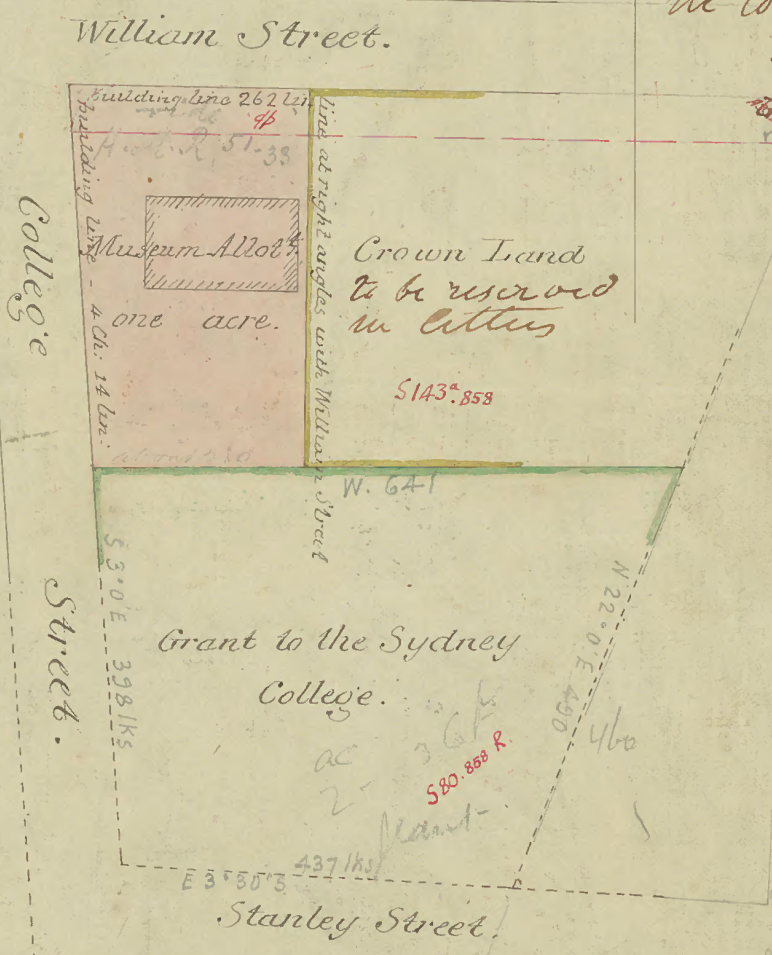
W. H. Darter
Surveyor

For Southern Boundary vide Misc. 95-8937 Dep.

For survey of addition to the
Museum See Cat 5/143a.858
Consolidated descⁿ by Mr Gordon
dated 30 Nov^r 1850

H.W.R. 47/33
see Cat 6/54 of 1837
46/54 of 1837
46/54 of 1837

Appropriated as Site for The Australian Museum under H.M.R. 47/33 - App^d C.S.L. 47/12
Above Appropriation cancelled and Re-appropriated as part of 2a or 33p for same
purpose under H.M.R. 51/33 - Approved vide C.S.L. 51/253 of 14th May
Consolidated Grant issued to Trustees 11th May 51 vide Reg. Special Grants 11th Fol. 22
Land 3/4 p. resumed for road R. 9929 1603 Ga. 3 27 7 10 R. 10 112
ip Resumed for widening of William St. Ga. 3 1st June 1916 Ms 4726 51.



Scale, two Chains to an Inch.

PLAN MICROFILMED

NO ADDITIONS OR AMENDMENTS TO BE MADE

143.858

1143

CERTIFICATE OF TITLE

NEW SOUTH WALES

PROPERTY ACT, 1900

Appln. Nos.9829 & 9572

Vol. 13387 Fol. 62

Prior Title Vol.6534 Fol.163

EDITION ISSUED

21 7 1977



I certify that the person described in the First Schedule is the registered proprietor of the undermentioned estate in the land within described subject nevertheless to such exceptions encumbrances and interests as are shown in the Second Schedule.

CANCELLED

Registrar General.

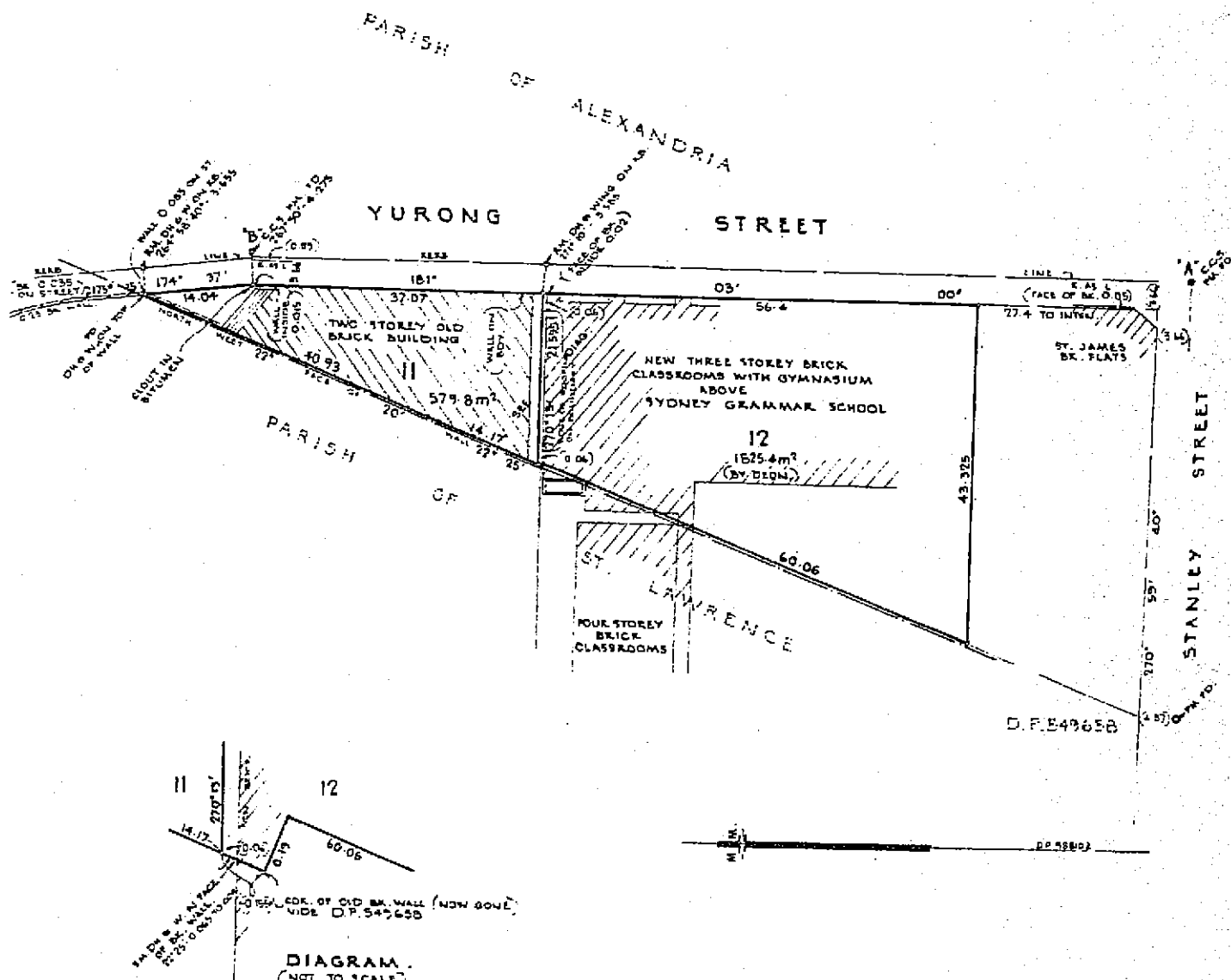


SEE AUTO FOLIO



PLAN SHOWING LOCATION OF LAND

LENGTHS ARE IN METRES



ESTATE AND LAND REFERRED TO

Estate in Fee Simple in Lot 11 in Deposited Plan 588102 at Sydney in the City of Sydney Parish of Alexandria and County of Cumberland being part of 40.47 hectares granted to John Palmer on 25-2-1793.

FIRST SCHEDULE

~~THE TRUSTEES OF THE SYDNEY GRAMMAR SCHOOL.~~

SECOND SCHEDULE

1. Reservations and conditions, if any, contained in the Crown Grant above referred to.

PERSONS ARE CAUTIONED AGAINST ALTERING OR ADDING TO THIS CERTIFICATE OR ANY NOTIFICATION HEREON

WARNING: THIS DOCUMENT MUST NOT BE REMOVED FROM THE LAND TITLES OFFICE.

13387 Fol. 62 (Page 1) Vol.

97-01T



TRANSFER

Real Property Act, 1900



U
887172 R

Office of Crown Solicitors
Crown Instrument not liable to Stamp Duty

I. V. KNIGHT
Crown Solicitor

per

(A) **LAND TRANSFERRED**

Show no more than 20 References to Title.
If appropriate, specify the share transferred.

Folio Identifier 1/843791

(B) **LODGED BY**

L.T.O. Box
813E

Name, Address or DX and Telephone
State Crown Solicitors Office
Goodsell Building
8-12 Chifley Square, Sydney 2000
DX 19 SYDNEY Ph: 228 7411

REFERENCE (max. 15 characters): AUM019.2 C2

(C) **TRANSFEROR**

..... MINISTER FOR EDUCATION, TRAINING AND YOUTH
..... AFFAIRS

(D) acknowledges receipt of the consideration of \$1.00

and as regards the land specified above transfers to the Transferee an estate in fee simple

(E) subject to the following **ENCUMBRANCES** 1. 2. 3.

(F) **TRANSFEEE**

T

AUSTRALIAN MUSEUM TRUST

TENANCY:

(H) We certify this dealing correct for the purposes of the Real Property Act, 1900. **DATED** 20.12.94

Signed in my presence by the Transferor who is personally known to me.

Signature of Witness

RICHARD RAOUL DALEY
Name of Witness (BLOCK LETTERS)

95 MARKET ST. SYDNEY
Address of Witness

Signed by me M. WILLS as delegate
of the Minister for Education and Youth
Affairs pursuant to Section 102 of the
Education Hubam Act 1984 and I hereby
certify that I have no notice or do not recollect
of such delegation.

Signature of Transferor

Signed in my presence for the TRANSFEEE BY
I. V. KNIGHT Crown Solicitor by DOUGLAS WILSON
Signed in my presence by the Transferee who is personally known to
Crown Solicitor's Office, who is personally known to me.

Signature of Witness

E. DE LEDN
Name of Witness (BLOCK LETTERS)

SYDNEY
Address of Witness

I. V. KNIGHT
Crown Solicitor
per

Signature of Transferee