

CLIENT



KEY PLAN

**DISCLAIMER**  
Copyright by Urbis Pty Ltd. This drawing or parts thereof may not be reproduced for any purpose or used for another project without the consent of Urbis other than reproduction for the purposes of actual ordering, supply, installation or construction. This drawing must be read in conjunction with all relevant contracts, schedules, specifications, drawings and any other issued written instructions. Do not scale from drawings. Written figured dimensions take preference to scaled dimension and must be verified on site before proceeding with any work. All discrepancies must be referred to the superintendent for a written decision prior to ordering, supply or installation. Urbis must be notified in writing of any discrepancies.

GENERAL NOTES

1. THE PLAN MUST BE READ IN CONJUNCTION WITH THE SPECIFICATION WHICH ALSO CONTAINS THE SCHEDULE OF LANDSCAPE WORKS AND PLANT SCHEDULE.
1. ALL DRAWINGS ARE TO BE READ IN CONJUNCTION WITH THE ASSOCIATED DRAWINGS BY OTHER CONSULTANTS, e.g. ENGINEERS.
2. DO NOT SCALE FROM DRAWING PACKAGE, USE NOMINATED DIMENSIONS AND LEVELS
3. REFER TO THE TREE PROTECTION PLAN (AND POTENTIAL TREE ASSESSMENT REPORT) FOR DETAILS OF EXISTING TREES TO BE REMOVED, RETAINED OR TRANSPLANTED
5. THE CONTRACTOR MUST REFER ANY DISCREPANCIES TO THE SUPERINTENDENTS REPRESENTATIVE BEFORE PROCEEDING WITH WORKS
6. LOCATE AND PROTECT ALL UNDERGROUND SERVICES PRIOR TO EXCAVATION. MAKE GOOD ALL DAMAGE
7. THESE DRAWINGS ARE TO BE PRINTED IN COLOUR
8. FOR LEGEND REFER TO LEGEND SHEET LD\_00-A10 XX-01
9. FOR DETAILED DESCRIPTION OF EACH LANDSCAPE AREA REFER TO LANDSCAPE AREAS SCHEDULE
10. NUMBERS ON LANDSCAPE AREAS ARE REFERRING TO THE LANDSCAPE SPACE INDEX
11. IRRIGATION DESIGN TO BE DEVELOPED AND COORDINATED AT DESIGN DEVELOPMENT

H	SSDA MODIFICATION 2	GB	GB	16/06/2022
G	SSDA MODIFICATION 1	GA	PJ	12/05/2022
F	SSDA ISSUE	PM	PJ	09/08/2021
E	ECI TENDER	MK	PJ	16/07/2021
D	100% SCHEMATIC DESIGN	MK	PJ	08/04/2021
C	100% DRAFT SD ISSUE	SP	PJ	26/03/2021
B	75% SD ISSUE	MK	PJ	29/01/2021
A	50% SD ISSUE	MK	PJ	14/12/2020
REV   DESCRIPTION		DWN   CHK   DATE		

PROJECT NAME & ADDRESS

JOHN HUNTER  
HEALTH &  
INNOVATION  
PRECINCT

Lookout Rd, New Lambton Heights, NSW 2305

PROJECT DIRECTOR: Phil James

DRAWING TITLE  
SHEET SPLIT  
SITE RELATED

ISSUE PROJECT NO.

SSDA MODIFICATION 2 P0012689

SCALE

1 : 2000 @A1

DRAWING NO.  
LD\_C0-01 NL-01

REVISION  
H

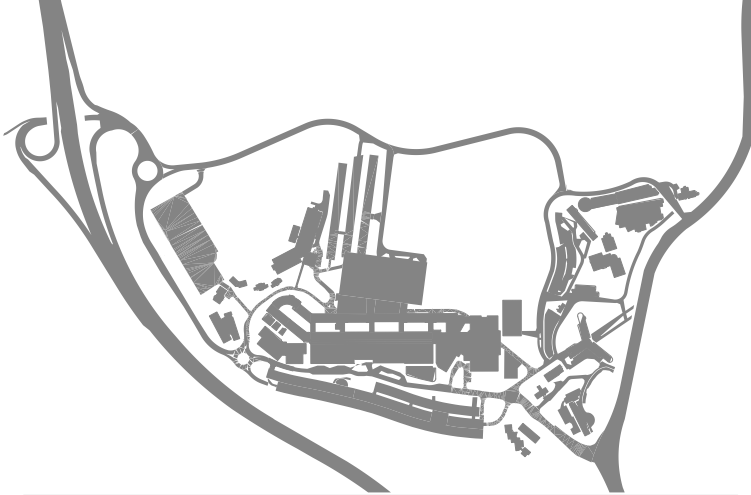
AREA OF DISTURBANCE ZONE UPDATED HERE TO  
REFLECT UPDATED DETAILS AND CHANGES CLOUDED

AREA OF DISTURBANCE UPDATED

FLUT DATE:

PATH:





## DISCLAIMER

Copyright by Urbis Pty Ltd. This drawing or parts thereof may not be reproduced for any purpose or used for another project without the consent of Urbis other than reproduction for the purposes of actual ordering, supply, installation or construction. This drawing must be read in conjunction with all relevant contracts, schedules, specifications, drawings and any other issued written instructions. Do not scale from drawings. Written figured dimensions take preference to scaled dimension and must be verified on site before proceeding with any work. All discrepancies must be referred to the superintendent for a written decision prior to ordering, supply or installation. Urbis must be notified in writing of any discrepancies.

## GENERAL NOTES

- THE PLAN MUST BE READ IN CONJUNCTION WITH THE SPECIFICATION WHICH ALSO CONTAINS THE SCHEDULE OF LANDSCAPE WORKS AND PLANT SCHEDULE.
- ALL DRAWINGS ARE TO BE READ IN CONJUNCTION WITH THE ASSOCIATED DRAWINGS BY OTHER CONSULTANTS, e.g. ENGINEERS.
- DO NOT SCALE FROM DRAWING PACKAGE, USE NOMINATED DIMENSIONS AND LEVELS
- REFER TO THE TREE PROTECTION PLAN (AND POTENTIAL TREE ASSESSMENT REPORT) FOR DETAILS OF EXISTING TREES TO BE REMOVED, RETAINED OR TRANSPLANTED
- THE CONTRACTOR MUST REFER ANY DISCREPANCIES TO THE SUPERINTENDENTS REPRESENTATIVE BEFORE PROCEEDING WITH WORKS
- LOCATE AND PROTECT ALL UNDERGROUND SERVICES PRIOR TO EXCAVATION. MAKE GOOD ALL DAMAGE
- THESE DRAWINGS ARE TO BE PRINTED IN COLOUR
- FOR LEGEND REFER TO LEGEND SHEET LD\_00-A10 XX-01
- FOR DETAILED DESCRIPTION OF EACH LANDSCAPE AREA REFER TO LANDSCAPE AREAS SCHEDULE
- NUMBERS ON LANDSCAPE AREAS ARE REFERRING TO THE LANDSCAPE SPACE INDEX
- IRRIGATION DESIGN TO BE DEVELOPED AND COORDINATED AT DESIGN DEVELOPMENT

F	SSDA MODIFICATION 2	GB	GB	16/06/2022
E	SSDA MODIFICATION 1	GA	PJ	12/05/2022
D	SSDA ISSUE	PM	PJ	09/08/2021
C	ECI TENDER	MK	PJ	16/07/2021
B	100% SCHEMATIC DESIGN	MK	PJ	08/04/2021
A	100% DRAFT SD ISSUE	SP	PJ	26/03/2021
REV/ DESCRIPTION				DWN/ CHK/ DATE

## PROJECT NAME &amp; ADDRESS

## JOHN HUNTER HEALTH & INNOVATION PRECINCT

Lookout Rd, New Lambton Heights, NSW 2305

PROJECT DIRECTOR: Phil James

## DRAWING TITLE

### SITE WIDE LANDSCAPE PLAN

## ISSUE

SSDA MODIFICATION 2

## SCALE

1:2000 @A1

## DRAWING NO.

LD\_C0-B60 NL-X1

## REVISION

F

AREA OF DISTURBANCE ZONE UPDATED HERE TO  
REFLECT UPDATED DETAILS AND CHANGES CLOUDED

AREA OF DISTURBANCE UPDATED

## SIDE WIDE VEGETATION TYPE DIAGRAM LEGEND

## NATIVE BUSHLAND PLANTING

SMOOTH-BARKED APPLE - RED BLOODWOOD OPEN FOREST  
SEEDING MIX A - SEEDING (100%)

SMOOTH-BARKED APPLE SYDNEY PEPPERMINT TURPENTINE FOREST  
SEEDING MIX A1 - SEEDING (75%) - TUBE STOCK (25%) AND SCATTERED  
TREES AS SHOWN

SMOOTH-BARKED APPLE SYDNEY PEPPERMINT TURPENTINE FOREST  
SEEDING MIX A2 - SEEDING (65%) - TUBE STOCK (35%) AND SCATTERED  
TREES AS SHOWN

## APZ BUFFER PLANTING

APZ PLANTING  
SMOOTH-BARKED APPLE - RED BLOODWOOD OPEN FOREST - SEEDING  
(100%) - GRASSES ONLY

APZ PLANTING  
SMOOTH-BARKED APPLE - RED BLOODWOOD OPEN FOREST- SEEDING  
(90%) - SHRUB TUBESTOCK (10%) AND SCATTERED TREES AS SHOWN

BIORETENTION PLANTING  
TREES, SEEDING AND TUBESTOCK TO BASIN, SCATTERED SHRUBS AND  
TREES E.G. EUCALYPTUS UMBRA, CAREX APPRESSA, ISOLEPSIS NODOSA



PROPOSED TREE PLANTING



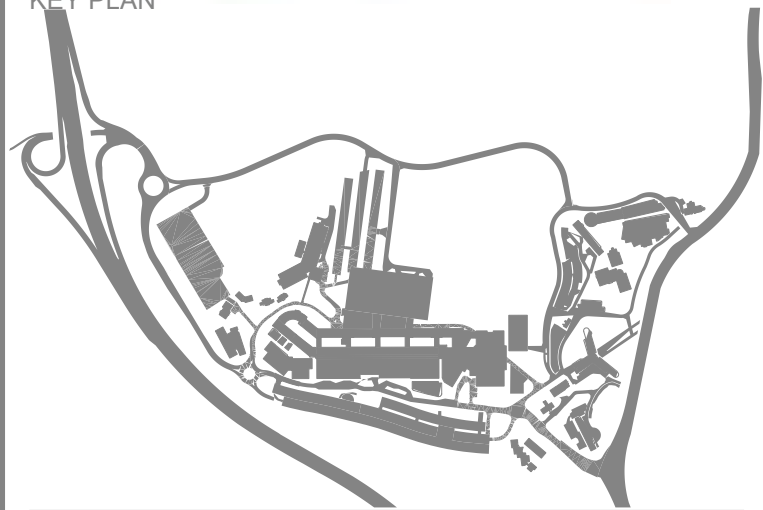
EXISTING TREE TO BE RETAINED



CLIENT



KEY PLAN



DISCLAIMER

Copyright by Urbis Pty Ltd. This drawing or parts thereof may not be reproduced for any purpose or used for another project without the consent of Urbis other than reproduction for the purposes of actual ordering, supply, installation or construction. This drawing must be read in conjunction with all relevant contracts, schedules, specifications, drawings and any other issued written instructions. Do not scale from drawings. Written figured dimensions take preference to scaled dimension and must be verified on site before proceeding with any work. All discrepancies must be referred to the superintendent for a written decision prior to ordering, supply or installation. Urbis must be notified in writing of any discrepancies.

GENERAL NOTES

1. THE PLAN MUST BE READ IN CONJUNCTION WITH THE SPECIFICATION WHICH ALSO CONTAINS THE SCHEDULE OF LANDSCAPE WORKS AND PLANT SCHEDULE.
1. ALL DRAWINGS ARE TO BE READ IN CONJUNCTION WITH THE ASSOCIATED DRAWINGS BY OTHER CONSULTANTS, e.g. ENGINEERS.
2. DO NOT SCALE FROM DRAWING PACKAGE, USE NOMINATED DIMENSIONS AND LEVELS
3. REFER TO THE TREE PROTECTION PLAN (AND POTENTIAL TREE ASSESSMENT REPORT) FOR DETAILS OF EXISTING TREES TO BE REMOVED, RETAINED OR TRANSPLANTED
5. THE CONTRACTOR MUST REFER ANY DISCREPANCIES TO THE SUPERINTENDENTS REPRESENTATIVE BEFORE PROCEEDING WITH WORKS
6. LOCATE AND PROTECT ALL UNDERGROUND SERVICES PRIOR TO EXCAVATION. MAKE GOOD ALL DAMAGE
7. THESE DRAWINGS ARE TO BE PRINTED IN COLOUR
8. FOR LEGEND REFER TO LEGEND SHEET LD\_00-A10 XX-01
9. FOR DETAILED DESCRIPTION OF EACH LANDSCAPE AREA REFER TO LANDSCAPE AREAS SCHEDULE
10. NUMBERS ON LANDSCAPE AREAS ARE REFERRING TO THE LANDSCAPE SPACE INDEX
11. IRRIGATION DESIGN TO BE DEVELOPED AND COORDINATED AT DESIGN DEVELOPMENT

H	SSDA MODIFICATION 2	GB	GB	16/06/2022
G	SSDA MODIFICATION 1	GA	PJ	12/05/2022
F	SSDA ISSUE	PM	PJ	09/08/2021
E	ECI TENDER	MK	PJ	16/07/2021
D	100% SCHEMATIC DESIGN	MK	PJ	08/04/2021
C	100% DRAFT SD ISSUE	SP	PJ	26/03/2021
B	75% SD ISSUE	MK	PJ	29/01/2021
A	50% SD ISSUE	MK	PJ	14/12/2020
REV DESCRIPTION				DWN/CHK DATE

PROJECT NAME & ADDRESS

JOHN HUNTER  
HEALTH &  
INNOVATION  
PRECINCT

Lookout Rd, New Lambton Heights, NSW 2305

PROJECT DIRECTOR:

Phil James

DRAWING TITLE

OVERALL ZONAL PLAN

ISSUE

SSDA MODIFICATION 2

SCALE

1 : 2000 @A1

DRAWING NO.

C0-B20 NL-X0

PROJECT NO.

P0012689

REVISION

H

AREA OF DISTURBANCE ZONE UPDATED HERE TO  
REFLECT UPDATED DETAILS AND CHANGES CLOUDED

AREA OF DISTURBANCE UPDATED

PLOT DATE:

PATH:



**DISCLAIMER**  
Copyright by Urbis Pty Ltd. This drawing or parts thereof may not be reproduced for any purpose or used for another project without the consent of Urbis other than reproduction for the purposes of actual ordering, supply, installation or construction. This drawing must be read in conjunction with all relevant contracts, schedules, specifications, drawings and any other issued written instructions. Do not scale from drawings. Written figured dimensions take preference to scaled dimension and must be verified on site before proceeding with any work. All discrepancies must be referred to the superintendent for a written decision prior to ordering, supply or installation. Urbis must be notified in writing of any discrepancies.

- GENERAL NOTES**
1. THE PLAN MUST BE READ IN CONJUNCTION WITH THE SPECIFICATION WHICH ALSO CONTAINS THE SCHEDULE OF LANDSCAPE WORKS AND PLANT SCHEDULE.
  1. ALL DRAWINGS ARE TO BE READ IN CONJUNCTION WITH THE ASSOCIATED DRAWINGS BY OTHER CONSULTANTS, e.g. ENGINEERS.
  2. DO NOT SCALE FROM DRAWING PACKAGE, USE NOMINATED DIMENSIONS AND LEVELS
  3. REFER TO THE TREE PROTECTION PLAN (AND POTENTIAL TREE ASSESSMENT REPORT) FOR DETAILS OF EXISTING TREES TO BE REMOVED, RETAINED OR TRANSPLANTED
  5. THE CONTRACTOR MUST REFER ANY DISCREPANCIES TO THE SUPERINTENDENTS REPRESENTATIVE BEFORE PROCEEDING WITH WORKS
  6. LOCATE AND PROTECT ALL UNDERGROUND SERVICES PRIOR TO EXCAVATION. MAKE GOOD ALL DAMAGE
  7. THESE DRAWINGS ARE TO BE PRINTED IN COLOUR
  8. FOR LEGEND REFER TO LEGEND SHEET LD\_00-A10 XX-01
  9. FOR DETAILED DESCRIPTION OF EACH LANDSCAPE AREA REFER TO LANDSCAPE AREAS SCHEDULE
  10. NUMBERS ON LANDSCAPE AREAS ARE REFERRING TO THE LANDSCAPE SPACE INDEX
  11. IRRIGATION DESIGN TO BE DEVELOPED AND COORDINATED AT DESIGN DEVELOPMENT

F	SSDA MODIFICATION 2	GB	GB	16/06/2022
E	SSDA MODIFICATION 1	GA	PJ	12/05/2022
D	SSDA ISSUE	PM	PJ	09/08/2021
C	ECI TENDER	MK	PJ	16/07/2021
B	100% SCHEMATIC DESIGN	MK	PJ	08/04/2021
A	100% DRAFT SD ISSUE	SP	PJ	26/03/2021
REV/ DESCRIPTION				DWN/ CHK/ DATE

PROJECT NAME & ADDRESS  
**JOHN HUNTER  
HEALTH &  
INNOVATION  
PRECINCT**  
Lookout Rd, New Lambton Heights, NSW 2305

PROJECT DIRECTOR: Phil James

DRAWING TITLE  
**TREE REMOVAL PLAN**





ISSUE PROJECT NO.  
**SSDA MODIFICATION 2 P0012689**  
SCALE  
**1:2000 @A1**

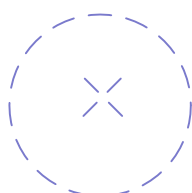
DRAWING NO. REVISION  
**LD\_C0-B20 NL-X1 F**

AREA OF DISTURBANCE ZONE UPDATED HERE TO  
REFLECT UPDATED DETAILS AND CHANGES CLOUDED

AREA OF DISTURBANCE UPDATED

## TREE REMOVAL PLAN LEGEND

-  JOHN HUNTER HEALTH CAMPUS BOUNDARY
-  AREA OF DISURBANCE
-  ASSEST PROTECTION ZONE
-  NEW BUILDING, STRUCTURES AND INFRASTRUCTURE

-  EXISTING TREE TO BE REMOVED UNDER SSSD-9351535 APPROVAL

-  PROPOSED TREE PLANTING

-  EXISTING TREE TO BE RETAINED

-  EXISTING TREE TO BE REMOVED

-  MATURE TREE SIZE WITHIN APZ