

PLOT DATE: 12/05/2021 7:37:39 AM

PATH: C:\1\Revit\Local\001\2609\_John Hunter Hospital\_SSDA\_RV720\Local\rv1

GENERAL LEGEND

- INSITU CONCRETE PAVEMENT

FORECOURT PRECAST CONCRETE PAVER

COURTYARD EXPOSED AGGREGATE PAVING

CONCOURSE PRECAST CONCRETE PAVER

COURTYARD PRECAST CONCRETE PAVER

CONCOURSE PRECAST CONCRETE SMALL PAVER

FLAGSTONE PAVER

FLAGSTONE IN GRAVEL

CONCOURSE BOUND GRAVEL PAVING

BASALT ROCK

INSITU CONCRETE PAVEMENT (COLOURED)

GRASSCRETE PAVERS

ARTIFICIAL TURF

SEDUM GREEN ROOF

PATTERNED GRAVEL ROOF

FACADE PLANTER

GARDEN BED

GARDEN BED (SHADE TOLERANT)

TURF

PROPOSED SMALL SIZED TREE (6-8m MATURE HEIGHT)

PROPOSED MEDIUM SIZED TREE (8-12m MATURE HEIGHT)

POT PLANTERS

STEPS & CONCRETE SEATING

TABLE & BENCH SEATING

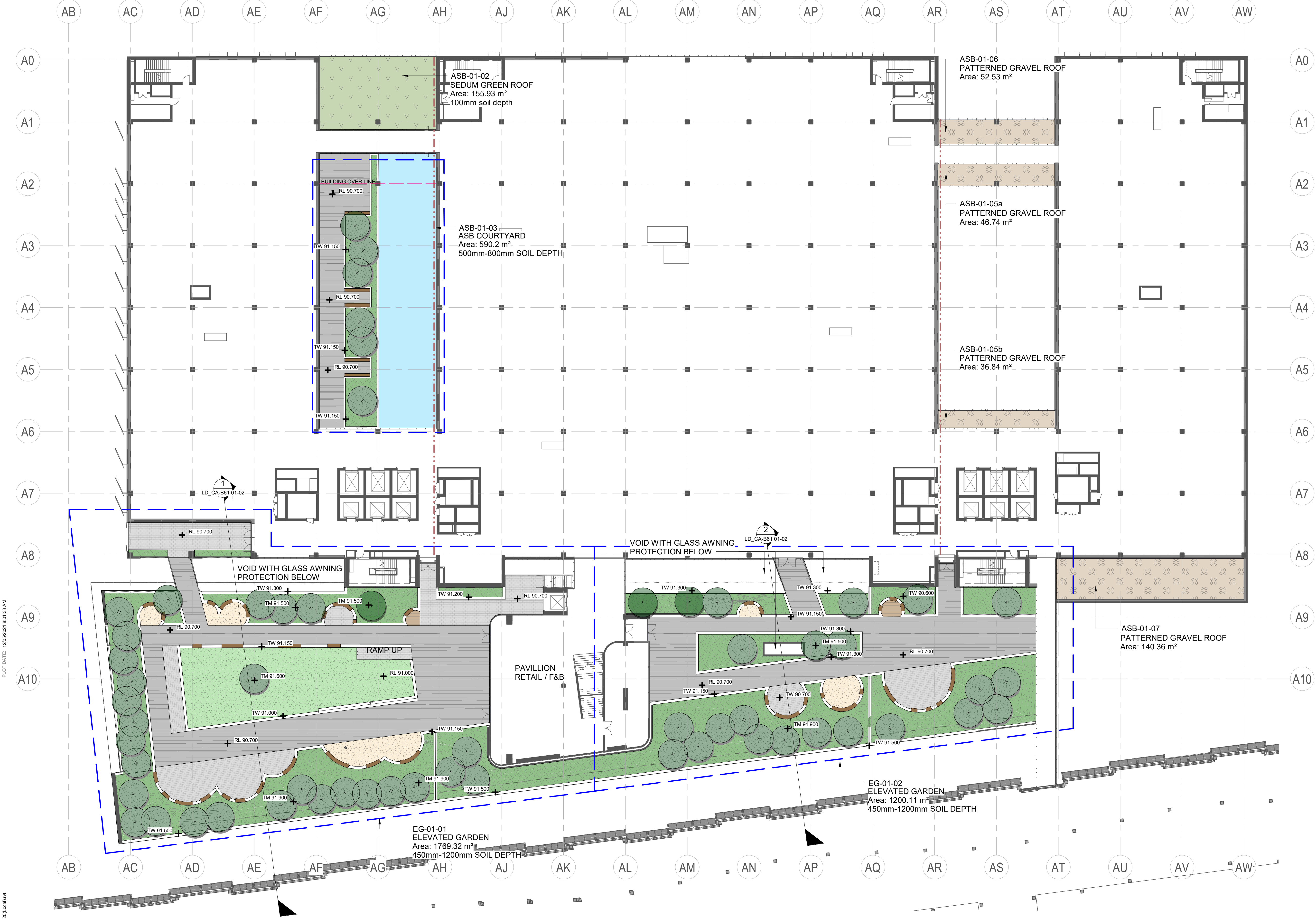
GARDEN WALL

KERB PLANTER WALL

CORTEN WALL
- 
- Level 8, Angel Place, 123 Pitt Street | Sydney NSW 2000  
Australia | +61 2 8233 9900  
URBIS Pty Ltd | ABN 50 105 256 228
- 
- 
- DISCLAIMER**  
Copyright by Urbis Pty Ltd. This drawing or parts thereof may not be reproduced for any purpose or used for another project without the consent of Urbis other than reproduction for the purposes of actual ordering, supply, installation or construction. This drawing must be read in conjunction with all relevant contracts, schedules, specifications, drawings and any other issued written instructions. Do not scale from drawings. Written figured dimensions take preference to scaled dimension and must be verified on site before proceeding with any work. All discrepancies must be referred to the superintendent for a written decision prior to ordering, supply or installation. Urbis must be notified in writing of any discrepancies.
- GENERAL NOTES**

  - THE PLAN MUST BE READ IN CONJUNCTION WITH THE SPECIFICATION WHICH ALSO CONTAINS THE SCHEDULE OF LANDSCAPE WORKS AND PLANT SCHEDULE.
  - ALL DRAWINGS ARE TO BE READ IN CONJUNCTION WITH THE ASSOCIATED DRAWINGS BY OTHER CONSULTANTS, e.g. ENGINEERS.
  - DO NOT SCALE FROM DRAWING PACKAGE, USE NOMINATED DIMENSIONS AND LEVELS
  - REFER TO THE TREE PROTECTION PLAN (AND POTENTIAL TREE ASSESSMENT REPORT) FOR DETAILS OF EXISTING TREES TO BE REMOVED, RETAINED OR TRANSPLANTED
  - THE CONTRACTOR MUST REFER ANY DISCREPANCIES TO THE SUPERINTENDENTS REPRESENTATIVE BEFORE PROCEEDING WITH WORKS
  - LOCATE AND PROTECT ALL UNDERGROUND SERVICES PRIOR TO EXCAVATION. MAKE GOOD ALL DAMAGE
  - THESE DRAWINGS ARE TO BE PRINTED IN COLOUR
  - FOR LEGEND REFER TO LEGEND SHEET LD\_00-A10 XX-01
  - FOR DETAILED DESCRIPTION OF EACH LANDSCAPE AREA REFER TO LANDSCAPE AREAS SCHEDULE
  - NUMBERS ON LANDSCAPE AREAS ARE REFERRING TO THE LANDSCAPE SPACE INDEX
  - IRRIGATION DESIGN TO BE DEVELOPED AND COORDINATED AT DESIGN DEVELOPMENT
- |                 |                 |              |    |            |
|-----------------|-----------------|--------------|----|------------|
| B               | 100% SSDA ISSUE | MK           | PJ | 13/05/2021 |
| A               | 100% SSDA ISSUE | MK           | PJ | 23/04/2021 |
| REV DESCRIPTION |                 | DWN CHK DATE |    |            |
- PROJECT NAME & ADDRESS  
**JOHN HUNTER HEALTH & INNOVATION PRECINCT**  
Lookout Rd, New Lambton Heights, NSW 2305
- PROJECT DIRECTOR:
- DRAWING TITLE  
**ASB BUILDING LEVEL 00**
- ISSUE PROJECT NO.
- SSDA P0012689
- SCALE 1 : 250 @A1
- DRAWING NO.
- LD\_CA-B20 00-20
- 
- REVISION
- B






PLOT DATE: 12/05/2021 8:01:33 AM

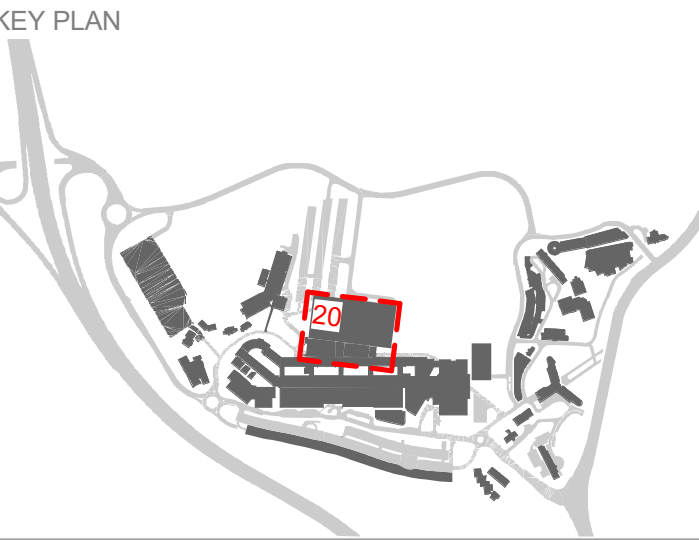
PATH: C:\1\Rev\Local\2007\2009\_John Hunter Hospital\_SSDA\_RV720\Local\rv1

GENERAL LEGEND

INSITU CONCRETE PAVEMENT	FLAGSTONE PAVER	ARTIFICIAL TURF	TURF	STEPS & CONCRETE SEATING
FORECOURT PRECAST CONCRETE PAVER	FLAGSTONE IN GRAVEL	SEDUM GREEN ROOF	PROPOSED SMALL SIZED TREE (6-8m MATURE HEIGHT)	TABLE & BENCH SEATING
COURTYARD EXPOSED AGGREGATE PAVING	CONCOURSE BOUND GRAVEL PAVING	PATTERNED GRAVEL ROOF	PROPOSED MEDIUM SIZED TREE (8-12m MATURE HEIGHT)	GARDEN WALL
CONCOURSE PRECAST CONCRETE PAVER	BASALT ROCK	FACADE PLANTER	POT PLANTERS	KERB PLANTER WALL
COURTYARD PRECAST CONCRETE PAVER	INSITU CONCRETE PAVEMENT (COLOURED)	GARDEN BED		CORTEN WALL
CONCOURSE PRECAST CONCRETE SMALL PAVER	GRASSCRETE PAVERS	GARDEN BED (SHADE TOLERANT)		



Level 8, Angel Place, 123 Pitt Street | Sydney NSW 2000  
Australia | +61 2 8233 9900  
URBIS Pty Ltd | ABN 50 105 256 228



**DISCLAIMER**  
Copyright by Urbis Pty Ltd. This drawing or parts thereof may not be reproduced for any purpose or used for another project without the consent of Urbis other than reproduction for the purposes of actual ordering, supply, installation or construction. This drawing must be read in conjunction with all relevant contracts, schedules, specifications, drawings and any other issued written instructions. Do not scale from drawings. Written figured dimensions take preference to scaled dimension and must be verified on site before proceeding with any work. All discrepancies must be referred to the superintendent for a written decision prior to ordering, supply or installation. Urbis must be notified in writing of any discrepancies.

- GENERAL NOTES**
1. THE PLAN MUST BE READ IN CONJUNCTION WITH THE SPECIFICATION WHICH ALSO CONTAINS THE SCHEDULE OF LANDSCAPE WORKS AND PLANT SCHEDULE.
  1. ALL DRAWINGS ARE TO BE READ IN CONJUNCTION WITH THE ASSOCIATED DRAWINGS BY OTHER CONSULTANTS, e.g. ENGINEERS.
  2. DO NOT SCALE FROM DRAWING PACKAGE, USE NOMINATED DIMENSIONS AND LEVELS
  3. REFER TO THE TREE PROTECTION PLAN (AND POTENTIAL TREE ASSESSMENT REPORT) FOR DETAILS OF EXISTING TREES TO BE REMOVED, RETAINED OR TRANSPLANTED
  5. THE CONTRACTOR MUST REFER ANY DISCREPANCIES TO THE SUPERINTENDENTS REPRESENTATIVE BEFORE PROCEEDING WITH WORKS
  6. LOCATE AND PROTECT ALL UNDERGROUND SERVICES PRIOR TO EXCAVATION. MAKE GOOD ALL DAMAGE
  7. THESE DRAWINGS ARE TO BE PRINTED IN COLOUR
  8. FOR LEGEND REFER TO LEGEND SHEET LD\_00-A10 XX-01
  9. FOR DETAILED DESCRIPTION OF EACH LANDSCAPE AREA REFER TO LANDSCAPE AREAS SCHEDULE
  10. NUMBERS ON LANDSCAPE AREAS ARE REFERRING TO THE LANDSCAPE SPACE INDEX
  11. IRRIGATION DESIGN TO BE DEVELOPED AND COORDINATED AT DESIGN DEVELOPMENT

B	100% SSDA ISSUE	MK	PJ	13/05/2021
A	100% SSDA ISSUE	MK	PJ	23/04/2021
REV	DESCRIPTION	DWN	CHK	DATE

PROJECT NAME & ADDRESS  
**JOHN HUNTER HEALTH & INNOVATION PRECINCT**  
Lookout Rd, New Lambton Heights, NSW 2305

PROJECT DIRECTOR:

DRAWING TITLE  
**ASB BUILDING LEVEL 01**

ISSUE PROJECT NO.

SSDA P0012689

SCALE  
1 : 250 @A1

DRAWING NO.

LD\_CA-B20 01-20



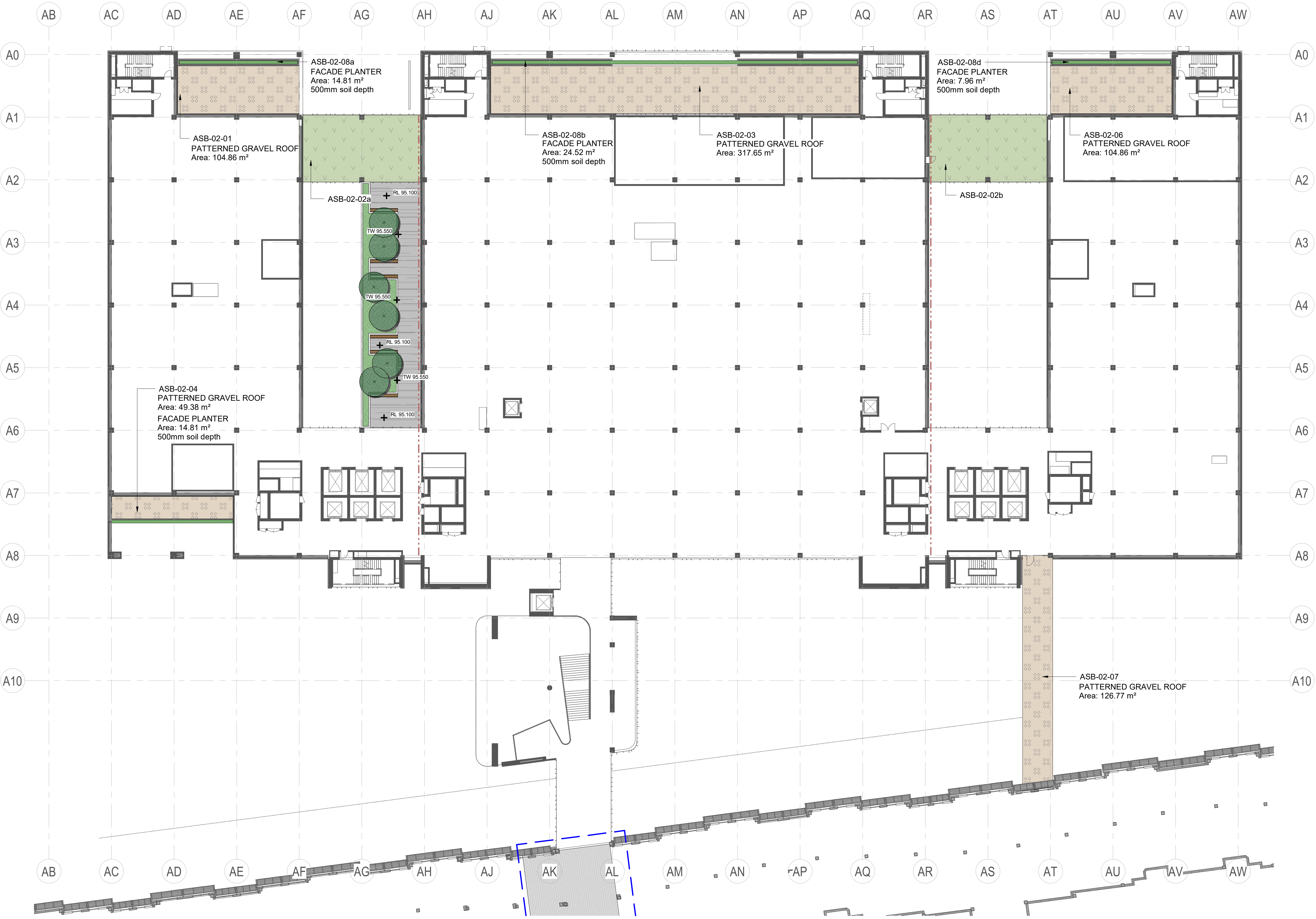
REVISION

B




PLOT DATE: 12/05/2021 18:01:49 AM

PATH: C:\1\Revit\Local\10012609\_John Hunter Hospital\_SSDA\_RV720\Local\rv1



GENERAL LEGEND

INSITU CONCRETE PAVEMENT	FLAGSTONE PAVER	ARTIFICIAL TURF	TURF	STEPS & CONCRETE SEATING
FORECOURT PRECAST CONCRETE PAVER	FLAGSTONE IN GRAVEL	SEDUM GREEN ROOF	PROPOSED SMALL SIZED TREE (6-8m MATURE HEIGHT)	TABLE & BENCH SEATING
COURTYARD EXPOSED AGGREGATE PAVING	CONCOURSE BOUND GRAVEL PAVING	PATTERNED GRAVEL ROOF	PROPOSED MEDIUM SIZED TREE (8-12m MATURE HEIGHT)	GARDEN WALL
CONCOURSE PRECAST CONCRETE PAVER	BASALT ROCK	FACADE PLANTER	POT PLANTERS	KERB PLANTER WALL
COURTYARD PRECAST CONCRETE PAVER	INSITU CONCRETE PAVEMENT (COLOURED)	GARDEN BED		CORTEN WALL
CONCOURSE PRECAST CONCRETE SMALL PAVER	GRASSCRETE PAVERS	GARDEN BED (SHADE TOLERANT)		

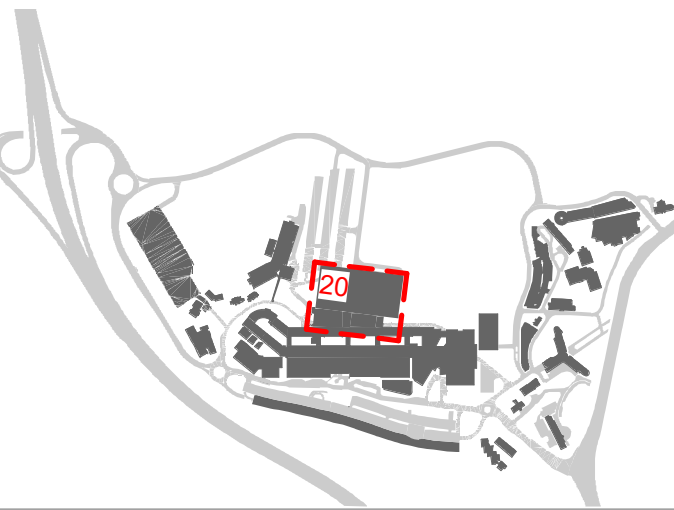


Level 8, Angel Place, 123 Pitt Street | Sydney NSW 2000  
Australia | +61 2 8233 9900  
URBIS Pty Ltd | ABN 50 105 256 228

CLIENT



KEY PLAN



**DISCLAIMER**  
Copyright by Urbis Pty Ltd. This drawing or parts thereof may not be reproduced for any purpose or used for another project without the consent of Urbis other than reproduction for the purposes of actual ordering, supply, installation or construction. This drawing must be read in conjunction with all relevant contracts, schedules, specifications, drawings and any other issued written instructions. Do not scale from drawings. Written figured dimensions take preference to scaled dimension and must be verified on site before proceeding with any work. All discrepancies must be referred to the superintendent for a written decision prior to ordering, supply or installation. Urbis must be notified in writing of any discrepancies.

GENERAL NOTES

1. THE PLAN MUST BE READ IN CONJUNCTION WITH THE SPECIFICATION WHICH ALSO CONTAINS THE SCHEDULE OF LANDSCAPE WORKS AND PLANT SCHEDULE.
1. ALL DRAWINGS ARE TO BE READ IN CONJUNCTION WITH THE ASSOCIATED DRAWINGS BY OTHER CONSULTANTS, e.g. ENGINEERS.
2. DO NOT SCALE FROM DRAWING PACKAGE, USE NOMINATED DIMENSIONS AND LEVELS
3. REFER TO THE TREE PROTECTION PLAN (AND POTENTIAL TREE ASSESSMENT REPORT) FOR DETAILS OF EXISTING TREES TO BE REMOVED, RETAINED OR TRANSPLANTED
5. THE CONTRACTOR MUST REFER ANY DISCREPANCIES TO THE SUPERINTENDENTS REPRESENTATIVE BEFORE PROCEEDING WITH WORKS
6. LOCATE AND PROTECT ALL UNDERGROUND SERVICES PRIOR TO EXCAVATION. MAKE GOOD ALL DAMAGE
7. THESE DRAWINGS ARE TO BE PRINTED IN COLOUR
8. FOR LEGEND REFER TO LEGEND SHEET LD\_00-A10 XX-01
9. FOR DETAILED DESCRIPTION OF EACH LANDSCAPE AREA REFER TO LANDSCAPE AREAS SCHEDULE
10. NUMBERS ON LANDSCAPE AREAS ARE REFERRING TO THE LANDSCAPE SPACE INDEX
11. IRRIGATION DESIGN TO BE DEVELOPED AND COORDINATED AT DESIGN DEVELOPMENT

B	100% SSDA ISSUE	MK	PJ	13/05/2021
A	100% SSDA ISSUE	MK	PJ	23/04/2021
REV	DESCRIPTION	DWN	CHK	DATE

PROJECT NAME & ADDRESS  
**JOHN HUNTER  
HEALTH &  
INNOVATION  
PRECINCT**  
Lookout Rd, New Lambton Heights, NSW 2305

PROJECT DIRECTOR:

DRAWING TITLE  
**ASB BUILDING LEVEL 02**

ISSUE PROJECT NO.

SSDA P0012689

SCALE  
1 : 250 @A1

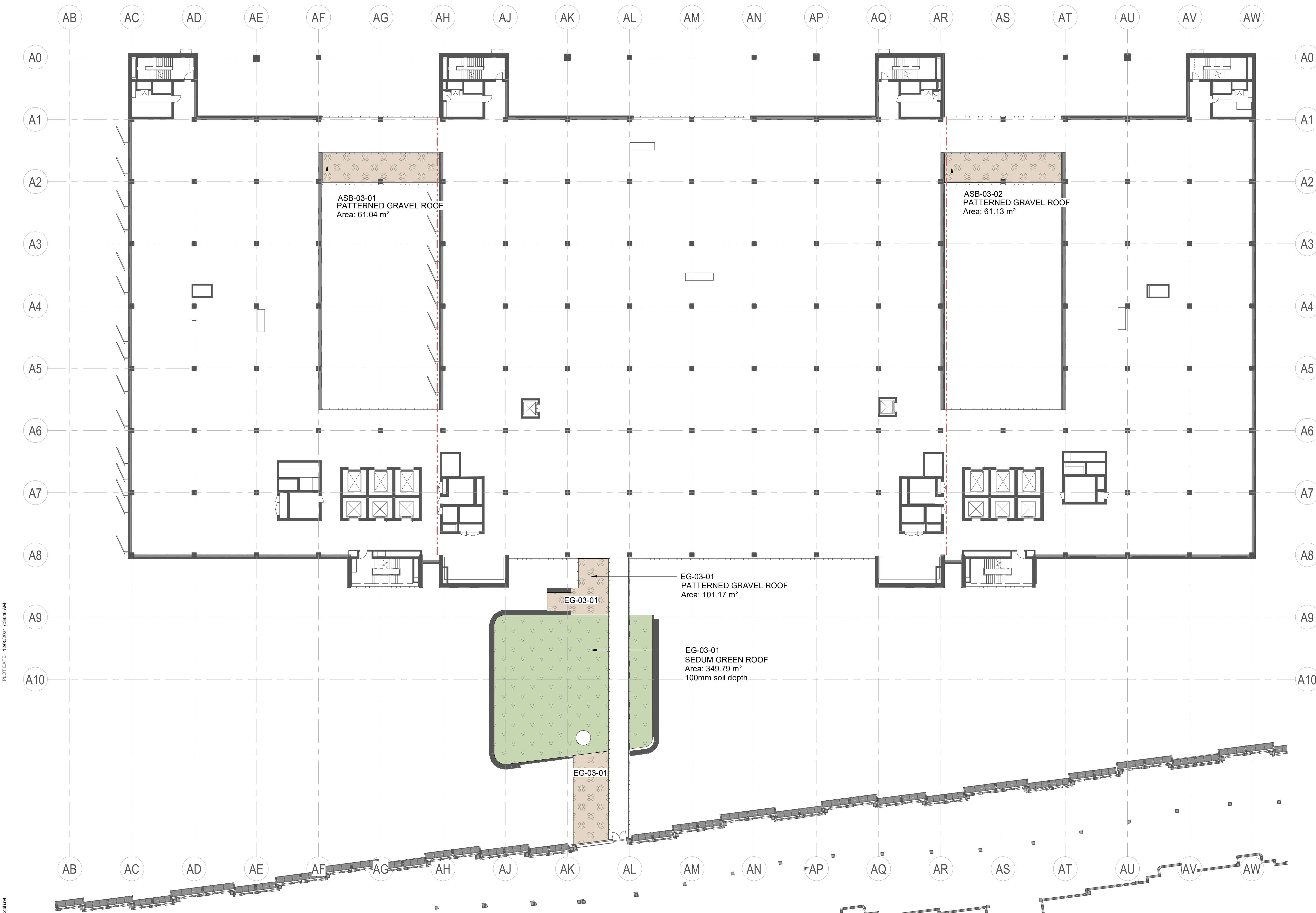
DRAWING NO.

LD\_CA-B20 02-20

REVISION

B





PLOT DATE: 12/05/2021 7:38:46 AM

PATH: C:\1\Revit\Local\10012609\_John Hunter Hospital\_SSDA\_RV720\Local\rv1

GENERAL LEGEND

- INSITU CONCRETE PAVEMENT

FORECOURT PRECAST CONCRETE PAVER

COURTYARD EXPOSED AGGREGATE PAVING

CONCOURSE PRECAST CONCRETE PAVER

COURTYARD PRECAST CONCRETE PAVER

CONCOURSE PRECAST CONCRETE SMALL PAVER

FLAGSTONE PAVER

FLAGSTONE IN GRAVEL

CONCOURSE BOUND GRAVEL PAVING

BASALT ROCK

INSITU CONCRETE PAVEMENT (COLOURED)

GRASSCRETE PAVERS

ARTIFICIAL TURF

SEDUM GREEN ROOF

PATTERNED GRAVEL ROOF

FACADE PLANTER

GARDEN BED

GARDEN BED (SHADE TOLERANT)

TURF

PROPOSED SMALL SIZED TREE (6-8m MATURE HEIGHT)

PROPOSED MEDIUM SIZED TREE (8-12m MATURE HEIGHT)

POT PLANTERS

STEPS & CONCRETE SEATING

TABLE & BENCH SEATING

GARDEN WALL

KERB PLANTER WALL

CORTEN WALL
- 
- Level 8, Angel Place, 123 Pitt Street | Sydney NSW 2000  
Australia | +61 2 8233 9900  
URBIS Pty Ltd | ABN 50 105 256 228
- CLIENT
- 
- KEY PLAN
- 
- DISCLAIMER**  
Copyright by Urbis Pty Ltd. This drawing or parts thereof may not be reproduced for any purpose or used for another project without the consent of Urbis other than reproduction for the purposes of actual ordering, supply, installation or construction. This drawing must be read in conjunction with all relevant contracts, schedules, specifications, drawings and any other issued written instructions. Do not scale from drawings. Written figured dimensions take preference to scaled dimension and must be verified on site before proceeding with any work. All discrepancies must be referred to the superintendent for a written decision prior to ordering, supply or installation. Urbis must be notified in writing of any discrepancies.
- GENERAL NOTES
- THE PLAN MUST BE READ IN CONJUNCTION WITH THE SPECIFICATION WHICH ALSO CONTAINS THE SCHEDULE OF LANDSCAPE WORKS AND PLANT SCHEDULE.
  - ALL DRAWINGS ARE TO BE READ IN CONJUNCTION WITH THE ASSOCIATED DRAWINGS BY OTHER CONSULTANTS, e.g. ENGINEERS.
  - DO NOT SCALE FROM DRAWING PACKAGE, USE NOMINATED DIMENSIONS AND LEVELS
  - REFER TO THE TREE PROTECTION PLAN (AND POTENTIAL TREE ASSESSMENT REPORT) FOR DETAILS OF EXISTING TREES TO BE REMOVED, RETAINED OR TRANSPLANTED
  - THE CONTRACTOR MUST REFER ANY DISCREPANCIES TO THE SUPERINTENDENTS REPRESENTATIVE BEFORE PROCEEDING WITH WORKS
  - LOCATE AND PROTECT ALL UNDERGROUND SERVICES PRIOR TO EXCAVATION. MAKE GOOD ALL DAMAGE
  - THESE DRAWINGS ARE TO BE PRINTED IN COLOUR
  - FOR LEGEND REFER TO LEGEND SHEET LD\_00-A10 XX-01
  - FOR DETAILED DESCRIPTION OF EACH LANDSCAPE AREA REFER TO LANDSCAPE AREAS SCHEDULE
  - NUMBERS ON LANDSCAPE AREAS ARE REFERRING TO THE LANDSCAPE SPACE INDEX
  - IRRIGATION DESIGN TO BE DEVELOPED AND COORDINATED AT DESIGN DEVELOPMENT
- |     |                 |     |     |            |
|-----|-----------------|-----|-----|------------|
| B   | 100% SSDA ISSUE | MK  | PJ  | 13/05/2021 |
| A   | 100% SSDA ISSUE | MK  | PJ  | 23/04/2021 |
| REV | DESCRIPTION     | DWN | CHK | DATE       |
- PROJECT NAME & ADDRESS  
**JOHN HUNTER  
HEALTH &  
INNOVATION  
PRECINCT**  
Lookout Rd, New Lambton Heights, NSW 2305
- PROJECT DIRECTOR:
- DRAWING TITLE  
**ASB BUILDING LEVEL 03**
- ISSUE PROJECT NO.
- SSDA P0012689
- SCALE  
1 : 250 @A1
- DRAWING NO. REVISION
- LD\_CA-B20 03-20 B





## DISCLAIMER

Copyright by Urbis Pty Ltd. This drawing or parts thereof may not be reproduced for any purpose or used for another project without the consent of Urbis other than reproduction for the purposes of actual ordering, supply, installation or construction. This drawing must be read in conjunction with all relevant contracts, schedules, specifications, drawings and any other issued written instructions. Do not scale from drawings. Written figured dimensions take preference to scaled dimension and must be verified on site before proceeding with any work. All discrepancies must be referred to the superintendent for a written decision prior to ordering, supply or installation. Urbis must be notified in writing of any discrepancies.

## GENERAL NOTES

1. THE PLAN MUST BE READ IN CONJUNCTION WITH THE SPECIFICATION WHICH ALSO CONTAINS THE SCHEDULE OF LANDSCAPE WORKS AND PLANT SCHEDULE.

1. ALL DRAWINGS ARE TO BE READ IN CONJUNCTION WITH THE ASSOCIATED DRAWINGS BY OTHER CONSULTANTS, e.g. ENGINEERS.

2. DO NOT SCALE FROM DRAWING PACKAGE, USE NOMINATED DIMENSIONS AND LEVELS

3. REFER TO THE TREE PROTECTION PLAN (AND POTENTIAL TREE ASSESSMENT REPORT) FOR DETAILS OF EXISTING TREES TO BE REMOVED, RETAINED OR TRANSPLANTED

5. THE CONTRACTOR MUST REFER ANY DISCREPANCIES TO THE SUPERINTENDENTS REPRESENTATIVE BEFORE PROCEEDING WITH WORKS

6. LOCATE AND PROTECT ALL UNDERGROUND SERVICES PRIOR TO EXCAVATION. MAKE GOOD ALL DAMAGE

7. THESE DRAWINGS ARE TO BE PRINTED IN COLOUR

8. FOR LEGEND REFER TO LEGEND SHEET LD\_00-A10 XX-01

9. FOR DETAILED DESCRIPTION OF EACH LANDSCAPE AREA REFER TO LANDSCAPE AREAS SCHEDULE

10. NUMBERS ON LANDSCAPE AREAS ARE REFERRING TO THE LANDSCAPE SPACE INDEX

11. IRRIGATION DESIGN TO BE DEVELOPED AND COORDINATED AT DESIGN DEVELOPMENT

B	100% SSDA ISSUE	MK	PJ	13/05/2021
A	100% SSDA ISSUE	MK	PJ	23/04/2021
REV	DESCRIPTION	DWN	CHK	DATE

PROJECT NAME &amp; ADDRESS

# JOHN HUNTER HEALTH & INNOVATION PRECINCT

Lookout Rd, New Lambton Heights, NSW 2305

PROJECT DIRECTOR:

DRAWING TITLE

## ASB BUILDING LEVEL 04

ISSUE

SSDA

SCALE  
1 : 250 @A1

DRAWING NO.

LD\_CA-B20 04-20

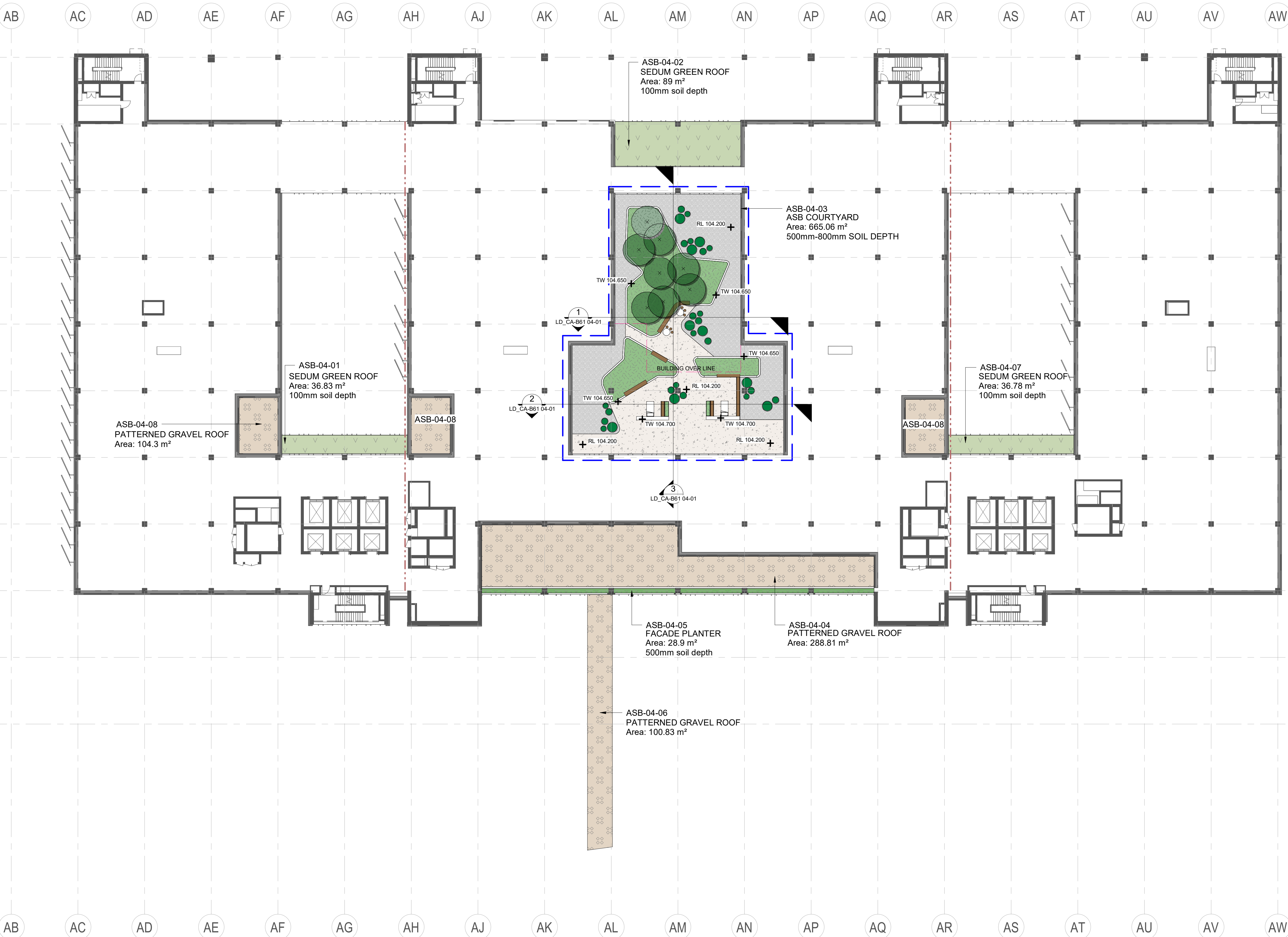
PROJECT NO.

P0012689

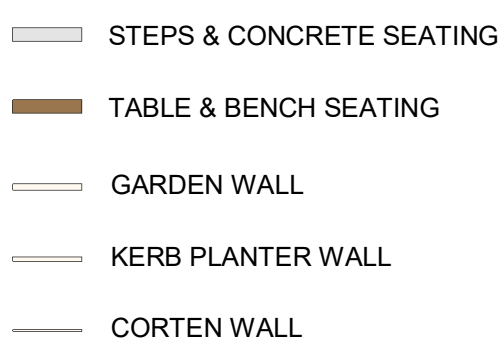
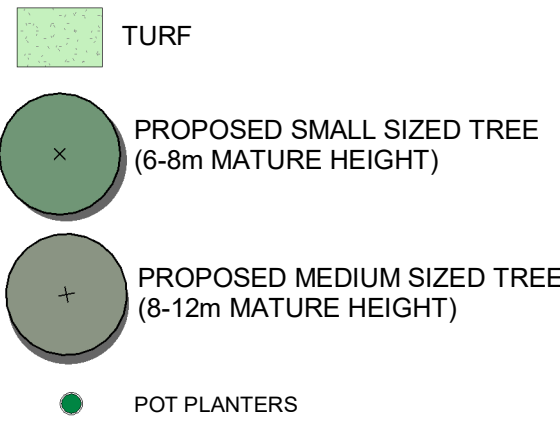

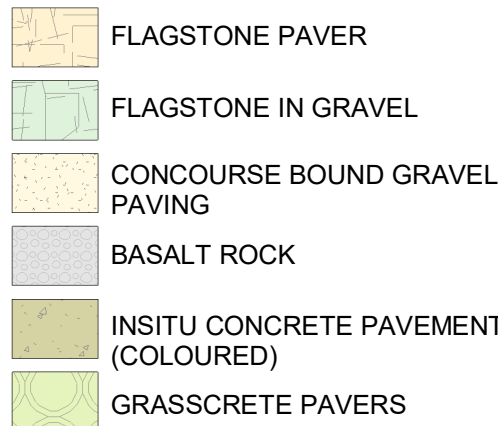
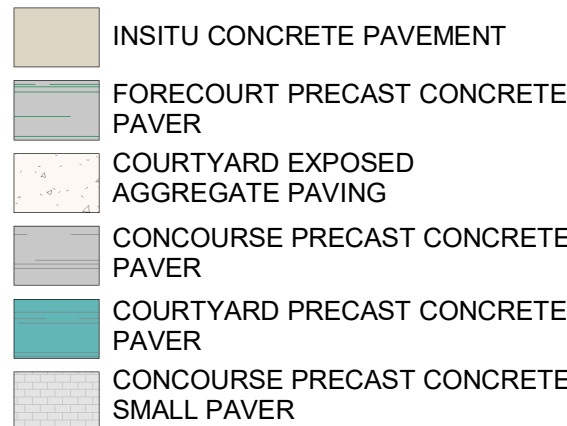


REVISION

B



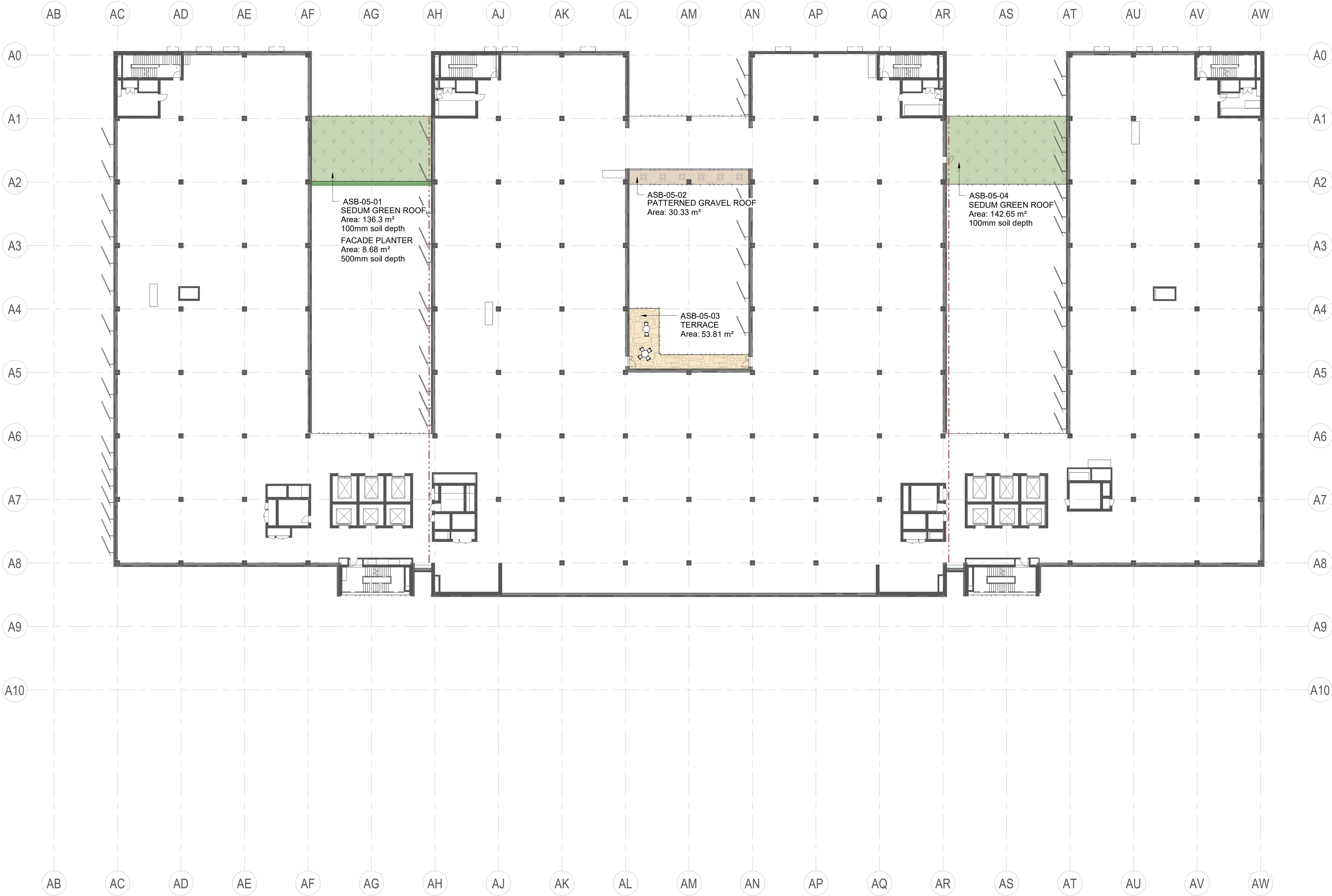
## GENERAL LEGEND






PLOT DATE: 12/05/2021 7:39:21 AM

PATH: C:\1 Revit Local\P0012609\_John Hunter Hospital\_SSDA\_RV720(Local).rvt



GENERAL LEGEND

	INSITU CONCRETE PAVEMENT		FLAGSTONE PAVER		ARTIFICIAL TURF		TURF		STEPS & CONCRETE SEATING
	FORECOURT PRECAST CONCRETE PAVER		FLAGSTONE IN GRAVEL		SEDUM GREEN ROOF		PROPOSED SMALL SIZED TREE (6-8m MATURE HEIGHT)		TABLE & BENCH SEATING
	COURTYARD EXPOSED AGGREGATE PAVING		CONCOURSE BOUND GRAVEL PAVING		PATTERNED GRAVEL ROOF		PROPOSED MEDIUM SIZED TREE (8-12m MATURE HEIGHT)		GARDEN WALL
	CONCOURSE PRECAST CONCRETE PAVER		BASALT ROCK		FACADE PLANTER		GARDEN BED		KERB PLANTER WALL
	COURTYARD PRECAST CONCRETE PAVER		INSITU CONCRETE PAVEMENT (COLOURED)		GARDEN BED (SHADE TOLERANT)		POT PLANTERS		CORTEN WALL
	CONCOURSE PRECAST CONCRETE SMALL PAVER		GRASSCRETE PAVERS						

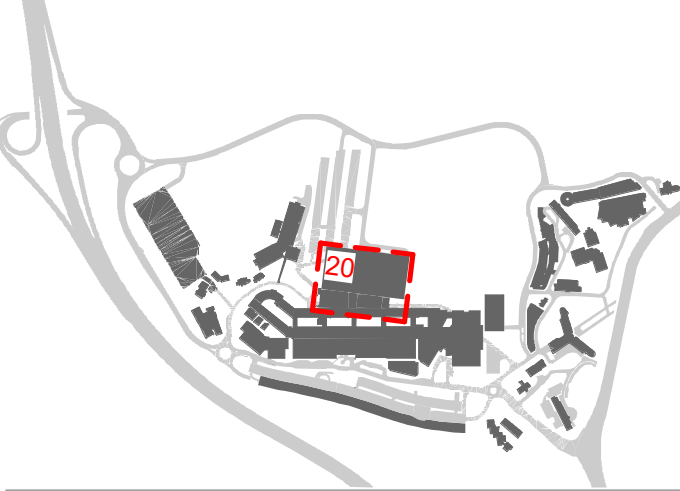


Level 8, Angel Place, 123 Pitt Street | Sydney NSW 2000  
Australia | +61 2 8233 9900  
URBIS Pty Ltd | ABN 50 105 256 228

CLIENT



KEY PLAN



**DISCLAIMER**  
Copyright by Urbis Pty Ltd. This drawing or parts thereof may not be reproduced for any purpose or used for another project without the consent of Urbis other than reproduction for the purposes of actual ordering, supply, installation or construction. This drawing must be read in conjunction with all relevant contracts, schedules, specifications, drawings and any other issued written instructions. Do not scale from drawings. Written figured dimensions take preference to scaled dimension and must be verified on site before proceeding with any work. All discrepancies must be referred to the superintendent for a written decision prior to ordering, supply or installation. Urbis must be notified in writing of any discrepancies.

GENERAL NOTES

1. THE PLAN MUST BE READ IN CONJUNCTION WITH THE SPECIFICATION WHICH ALSO CONTAINS THE SCHEDULE OF LANDSCAPE WORKS AND PLANT SCHEDULE.
2. ALL DRAWINGS ARE TO BE READ IN CONJUNCTION WITH THE ASSOCIATED DRAWINGS BY OTHER CONSULTANTS, e.g. ENGINEERS.
3. DO NOT SCALE FROM DRAWING PACKAGE, USE NOMINATED DIMENSIONS AND LEVELS
4. REFER TO THE TREE PROTECTION PLAN (AND POTENTIAL TREE ASSESSMENT REPORT) FOR DETAILS OF EXISTING TREES TO BE REMOVED, RETAINED OR TRANSPLANTED
5. THE CONTRACTOR MUST REFER ANY DISCREPANCIES TO THE SUPERINTENDENTS REPRESENTATIVE BEFORE PROCEEDING WITH WORKS
6. LOCATE AND PROTECT ALL UNDERGROUND SERVICES PRIOR TO EXCAVATION. MAKE GOOD ALL DAMAGE
7. THESE DRAWINGS ARE TO BE PRINTED IN COLOUR
8. FOR LEGEND REFER TO LEGEND SHEET LD\_00-A10 XX-01
9. FOR DETAILED DESCRIPTION OF EACH LANDSCAPE AREA REFER TO LANDSCAPE AREAS SCHEDULE
10. NUMBERS ON LANDSCAPE AREAS ARE REFERRING TO THE LANDSCAPE SPACE INDEX
11. IRRIGATION DESIGN TO BE DEVELOPED AND COORDINATED AT DESIGN DEVELOPMENT

B	100% SSDA ISSUE	MK	PJ	13/05/2021
A	100% SSDA ISSUE	MK	PJ	23/04/2021
REV	DESCRIPTION	DWN	CHK	DATE

PROJECT NAME & ADDRESS  
**JOHN HUNTER  
HEALTH &  
INNOVATION  
PRECINCT**  
Lookout Rd, New Lambton Heights, NSW 2305

PROJECT DIRECTOR:

DRAWING TITLE  
**ASB BUILDING LEVEL 05**

ISSUE PROJECT NO.

SSDA P0012689

SCALE  
1 : 250 @A1

DRAWING NO. REVISION

LD\_CA-B20 05-20 B




PLOT DATE: 12/05/2021 7:39:35 AM

PATH: C:\1 Revit Local\20209\_John Hunter Hospital\_SSDA\_RV720\Local\rv1



GENERAL LEGEND

	INSITU CONCRETE PAVEMENT		FLAGSTONE PAVER		ARTIFICIAL TURF		TURF		STEPS & CONCRETE SEATING
	FORECOURT PRECAST CONCRETE PAVER		FLAGSTONE IN GRAVEL		SEDUM GREEN ROOF		PROPOSED SMALL SIZED TREE (6-8m MATURE HEIGHT)		TABLE & BENCH SEATING
	COURTYARD EXPOSED AGGREGATE PAVING		CONCOURSE BOUND GRAVEL PAVING		PATTERNED GRAVEL ROOF		PROPOSED MEDIUM SIZED TREE (8-12m MATURE HEIGHT)		GARDEN WALL
	CONCOURSE PRECAST CONCRETE PAVER		BASALT ROCK		FACADE PLANTER		POT PLANTERS		KERB PLANTER WALL
	COURTYARD PRECAST CONCRETE PAVER		INSITU CONCRETE PAVEMENT (COLOURED)		GARDEN BED				CORTEN WALL
	CONCOURSE PRECAST CONCRETE SMALL PAVER		GRASSCRETE PAVERS		GARDEN BED (SHADE TOLERANT)				

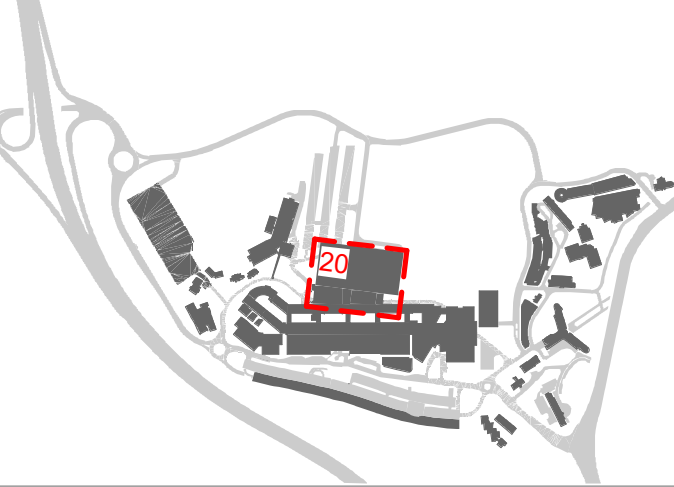


Level 8, Angel Place, 123 Pitt Street | Sydney NSW 2000  
Australia | +61 2 8233 9900  
URBIS Pty Ltd | ABN 50 105 256 228

CLIENT



KEY PLAN



**DISCLAIMER**  
Copyright by Urbis Pty Ltd. This drawing or parts thereof may not be reproduced for any purpose or used for another project without the consent of Urbis other than reproduction for the purposes of actual ordering, supply, installation or construction. This drawing must be read in conjunction with all relevant contracts, schedules, specifications, drawings and any other issued written instructions. Do not scale from drawings. Written figured dimensions take preference to scaled dimension and must be verified on site before proceeding with any work. All discrepancies must be referred to the superintendent for a written decision prior to ordering, supply or installation. Urbis must be notified in writing of any discrepancies.

GENERAL NOTES

- THE PLAN MUST BE READ IN CONJUNCTION WITH THE SPECIFICATION WHICH ALSO CONTAINS THE SCHEDULE OF LANDSCAPE WORKS AND PLANT SCHEDULE.
- ALL DRAWINGS ARE TO BE READ IN CONJUNCTION WITH THE ASSOCIATED DRAWINGS BY OTHER CONSULTANTS, e.g. ENGINEERS.
- DO NOT SCALE FROM DRAWING PACKAGE, USE NOMINATED DIMENSIONS AND LEVELS
- REFER TO THE TREE PROTECTION PLAN (AND POTENTIAL TREE ASSESSMENT REPORT) FOR DETAILS OF EXISTING TREES TO BE REMOVED, RETAINED OR TRANSPLANTED
- THE CONTRACTOR MUST REFER ANY DISCREPANCIES TO THE SUPERINTENDENTS REPRESENTATIVE BEFORE PROCEEDING WITH WORKS
- LOCATE AND PROTECT ALL UNDERGROUND SERVICES PRIOR TO EXCAVATION. MAKE GOOD ALL DAMAGE
- THESE DRAWINGS ARE TO BE PRINTED IN COLOUR
- FOR LEGEND REFER TO LEGEND SHEET LD\_00-A10 XX-01
- FOR DETAILED DESCRIPTION OF EACH LANDSCAPE AREA REFER TO LANDSCAPE AREAS SCHEDULE
- NUMBERS ON LANDSCAPE AREAS ARE REFERRING TO THE LANDSCAPE SPACE INDEX
- IRRIGATION DESIGN TO BE DEVELOPED AND COORDINATED AT DESIGN DEVELOPMENT

B	100% SSDA ISSUE	MK	PJ	13/05/2021
A	100% SSDA ISSUE	MK	PJ	23/04/2021
REV	DESCRIPTION	DWN	CHK	DATE

PROJECT NAME & ADDRESS  
**JOHN HUNTER  
HEALTH &  
INNOVATION  
PRECINCT**  
Lookout Rd, New Lambton Heights, NSW 2305

PROJECT DIRECTOR:

DRAWING TITLE  
**ASB BUILDING LEVEL 06**

ISSUE PROJECT NO.

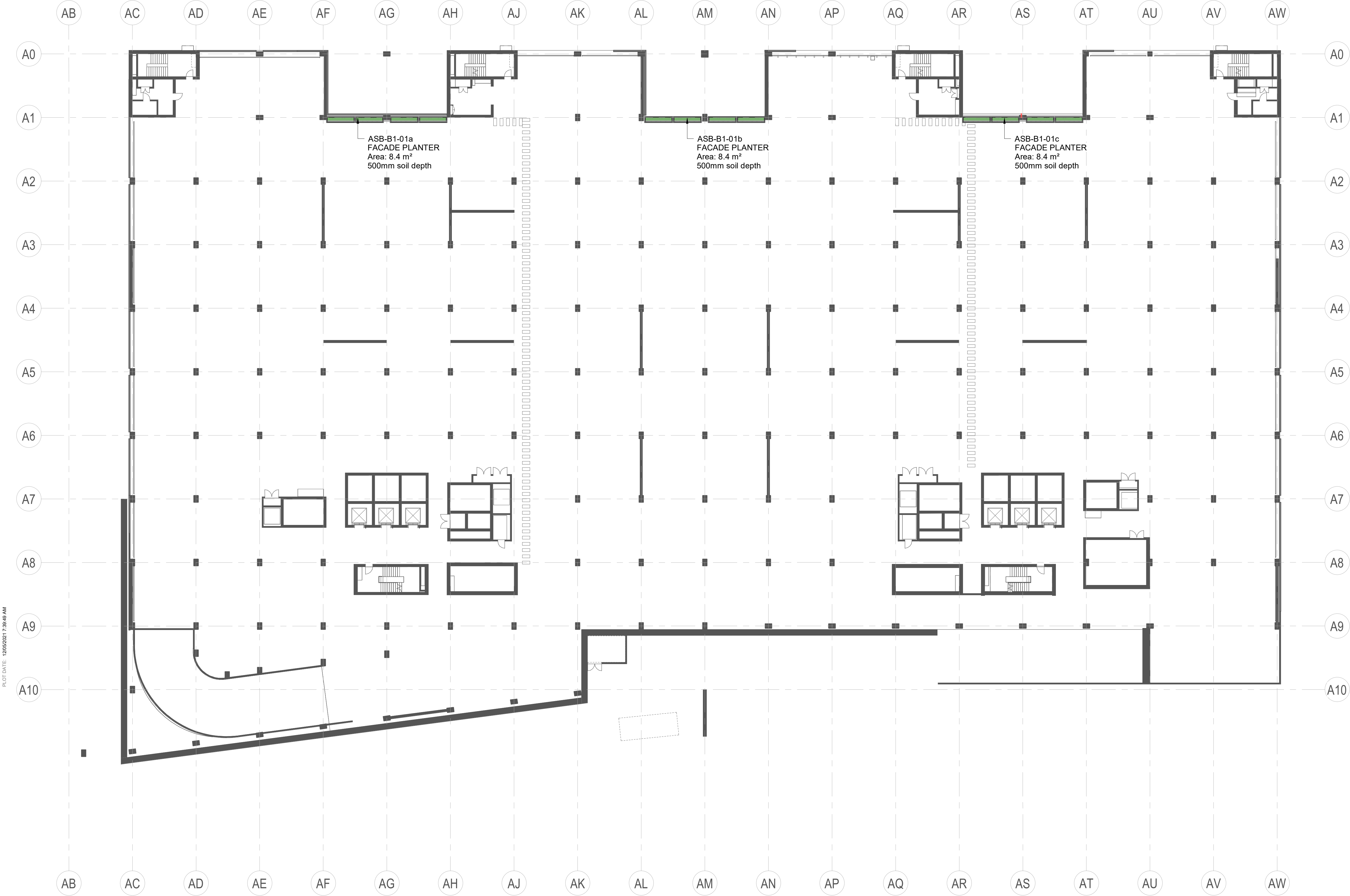
SSDA P0012689

SCALE  
1 : 250 @A1

DRAWING NO. REVISION

LD\_CA-B20 06-20 B





PLOT DATE: 12/05/2021 7:39:49 AM

PATH: C:\1\Revit\Local\P0012699\_John Hunter Hospital\_SSDA\_RV720\Local\rv1

GENERAL LEGEND

- INSITU CONCRETE PAVEMENT

FORECOURT PRECAST CONCRETE PAVER

COURTYARD EXPOSED AGGREGATE PAVING

CONCOURSE PRECAST CONCRETE PAVER

COURTYARD PRECAST CONCRETE PAVER

CONCOURSE PRECAST CONCRETE SMALL PAVER

FLAGSTONE PAVER

FLAGSTONE IN GRAVEL

CONCOURSE BOUND GRAVEL PAVING

BASALT ROCK

INSITU CONCRETE PAVEMENT (COLOURED)

GRASSCRETE PAVERS

ARTIFICIAL TURF

SEDUM GREEN ROOF

PATTERNED GRAVEL ROOF

FACADE PLANTER

GARDEN BED

GARDEN BED (SHADE TOLERANT)

TURF

PROPOSED SMALL SIZED TREE (6-8m MATURE HEIGHT)

PROPOSED MEDIUM SIZED TREE (8-12m MATURE HEIGHT)

POT PLANTERS

STEPS & CONCRETE SEATING

TABLE & BENCH SEATING

GARDEN WALL

KERB PLANTER WALL

CORTEN WALL
- 
- Level 8, Angel Place, 123 Pitt Street | Sydney NSW 2000  
Australia | +61 2 8233 9900  
URBIS Pty Ltd | ABN 50 105 256 228
- CLIENT
- 
- KEY PLAN
- 
- DISCLAIMER**  
Copyright by Urbis Pty Ltd. This drawing or parts thereof may not be reproduced for any purpose or used for another project without the consent of Urbis other than reproduction for the purposes of actual ordering, supply, installation or construction. This drawing must be read in conjunction with all relevant contracts, schedules, specifications, drawings and any other issued written instructions. Do not scale from drawings. Written figured dimensions take preference to scaled dimension and must be verified on site before proceeding with any work. All discrepancies must be referred to the superintendent for a written decision prior to ordering, supply or installation. Urbis must be notified in writing of any discrepancies.
- GENERAL NOTES
- THE PLAN MUST BE READ IN CONJUNCTION WITH THE SPECIFICATION WHICH ALSO CONTAINS THE SCHEDULE OF LANDSCAPE WORKS AND PLANT SCHEDULE.
  - ALL DRAWINGS ARE TO BE READ IN CONJUNCTION WITH THE ASSOCIATED DRAWINGS BY OTHER CONSULTANTS, e.g. ENGINEERS.
  - DO NOT SCALE FROM DRAWING PACKAGE, USE NOMINATED DIMENSIONS AND LEVELS
  - REFER TO THE TREE PROTECTION PLAN (AND POTENTIAL TREE ASSESSMENT REPORT) FOR DETAILS OF EXISTING TREES TO BE REMOVED, RETAINED OR TRANSPLANTED
  - THE CONTRACTOR MUST REFER ANY DISCREPANCIES TO THE SUPERINTENDENTS REPRESENTATIVE BEFORE PROCEEDING WITH WORKS
  - LOCATE AND PROTECT ALL UNDERGROUND SERVICES PRIOR TO EXCAVATION. MAKE GOOD ALL DAMAGE
  - THESE DRAWINGS ARE TO BE PRINTED IN COLOUR
  - FOR LEGEND REFER TO LEGEND SHEET LD\_00-A10 XX-01
  - FOR DETAILED DESCRIPTION OF EACH LANDSCAPE AREA REFER TO LANDSCAPE AREAS SCHEDULE
  - NUMBERS ON LANDSCAPE AREAS ARE REFERRING TO THE LANDSCAPE SPACE INDEX
  - IRRIGATION DESIGN TO BE DEVELOPED AND COORDINATED AT DESIGN DEVELOPMENT
- |     |                 |     |     |            |
|-----|-----------------|-----|-----|------------|
| B   | 100% SSDA ISSUE | MK  | PJ  | 13/05/2021 |
| A   | 100% SSDA ISSUE | MK  | PJ  | 23/04/2021 |
| REV | DESCRIPTION     | DWN | CHK | DATE       |
- PROJECT NAME & ADDRESS  
**JOHN HUNTER  
HEALTH &  
INNOVATION  
PRECINCT**  
Lookout Rd, New Lambton Heights, NSW 2305
- PROJECT DIRECTOR:
- DRAWING TITLE  
**ASB BUILDING LEVEL B1**
- ISSUE PROJECT NO.
- SSDA P0012689
- SCALE  
1 : 250 @A1
- DRAWING NO. REVISION
- LD\_CA-B20 B1-20 B



PLOT DATE: 12/05/2021 7:40:03 AM

PATH: C:\1\Revit\Local\10012609\_John Hunter Hospital\_SSDA\_RV720(Local).rvt



GENERAL LEGEND

- INSITU CONCRETE PAVEMENT

FORECOURT PRECAST CONCRETE PAVER

COURTYARD EXPOSED AGGREGATE PAVING

CONCOURSE PRECAST CONCRETE PAVER

COURTYARD PRECAST CONCRETE PAVER

CONCOURSE PRECAST CONCRETE SMALL PAVER

FLAGSTONE PAVER

FLAGSTONE IN GRAVEL

CONCOURSE BOUND GRAVEL PAVING

BASALT ROCK

INSITU CONCRETE PAVEMENT (COLOURED)

GRASSCRETE PAVERS

ARTIFICIAL TURF

SEDUM GREEN ROOF

PATTERNED GRAVEL ROOF

FACADE PLANTER

GARDEN BED

GARDEN BED (SHADE TOLERANT)

TURF

PROPOSED SMALL SIZED TREE (6-8m MATURE HEIGHT)

PROPOSED MEDIUM SIZED TREE (8-12m MATURE HEIGHT)

POT PLANTERS

STEPS & CONCRETE SEATING

TABLE & BENCH SEATING

GARDEN WALL

KERB PLANTER WALL

CORTEN WALL
- 
- Level 8, Angel Place, 123 Pitt Street | Sydney NSW 2000  
Australia | +61 2 8233 9900  
URBIS Pty Ltd | ABN 50 105 256 228
- CLIENT
- 
- KEY PLAN
- 
- DISCLAIMER**  
Copyright by Urbis Pty Ltd. This drawing or parts thereof may not be reproduced for any purpose or used for another project without the consent of Urbis other than reproduction for the purposes of actual ordering, supply, installation or construction. This drawing must be read in conjunction with all relevant contracts, schedules, specifications, drawings and any other issued written instructions. Do not scale from drawings. Written figured dimensions take preference to scaled dimension and must be verified on site before proceeding with any work. All discrepancies must be referred to the superintendent for a written decision prior to ordering, supply or installation. Urbis must be notified in writing of any discrepancies.
- GENERAL NOTES
- THE PLAN MUST BE READ IN CONJUNCTION WITH THE SPECIFICATION WHICH ALSO CONTAINS THE SCHEDULE OF LANDSCAPE WORKS AND PLANT SCHEDULE.
  - ALL DRAWINGS ARE TO BE READ IN CONJUNCTION WITH THE ASSOCIATED DRAWINGS BY OTHER CONSULTANTS, e.g. ENGINEERS.
  - DO NOT SCALE FROM DRAWING PACKAGE, USE NOMINATED DIMENSIONS AND LEVELS
  - REFER TO THE TREE PROTECTION PLAN (AND POTENTIAL TREE ASSESSMENT REPORT) FOR DETAILS OF EXISTING TREES TO BE REMOVED, RETAINED OR TRANSPLANTED
  - THE CONTRACTOR MUST REFER ANY DISCREPANCIES TO THE SUPERINTENDENTS REPRESENTATIVE BEFORE PROCEEDING WITH WORKS
  - LOCATE AND PROTECT ALL UNDERGROUND SERVICES PRIOR TO EXCAVATION. MAKE GOOD ALL DAMAGE
  - THESE DRAWINGS ARE TO BE PRINTED IN COLOUR
  - FOR LEGEND REFER TO LEGEND SHEET LD\_00-A10 XX-01
  - FOR DETAILED DESCRIPTION OF EACH LANDSCAPE AREA REFER TO LANDSCAPE AREAS SCHEDULE
  - NUMBERS ON LANDSCAPE AREAS ARE REFERRING TO THE LANDSCAPE SPACE INDEX
  - IRRIGATION DESIGN TO BE DEVELOPED AND COORDINATED AT DESIGN DEVELOPMENT
- |     |                 |     |     |            |
|-----|-----------------|-----|-----|------------|
| B   | 100% SSDA ISSUE | MK  | PJ  | 13/05/2021 |
| A   | 100% SSDA ISSUE | MK  | PJ  | 23/04/2021 |
| REV | DESCRIPTION     | DWN | CHK | DATE       |
- PROJECT NAME & ADDRESS  
**JOHN HUNTER  
HEALTH &  
INNOVATION  
PRECINCT**  
Lookout Rd, New Lambton Heights, NSW 2305
- PROJECT DIRECTOR:
- DRAWING TITLE  
**ASB BUILDING LEVEL B2**
- ISSUE  
**SSDA**  
SCALE  
**1 : 250 @A1**

PROJECT NO.  
**P0012689**
- DRAWING NO.  
**LD\_CA-B20 B2-20**

REVISION  
**B**



PLOT DATE: 12/05/2021 7:40:17 AM

PATH: C:\1\Revit\Local\P0012609\_John Hunter Hospital\_SSDA\_RV720(Local).rvt



GENERAL LEGEND

INSITU CONCRETE PAVEMENT	FLAGSTONE PAVER	ARTIFICIAL TURF	TURF	STEPS & CONCRETE SEATING
FORECOURT PRECAST CONCRETE PAVER	FLAGSTONE IN GRAVEL	SEDUM GREEN ROOF	PROPOSED SMALL SIZED TREE (6-8m MATURE HEIGHT)	TABLE & BENCH SEATING
COURTYARD EXPOSED AGGREGATE PAVING	CONCOURSE BOUND GRAVEL PAVING	PATTERNED GRAVEL ROOF	PROPOSED MEDIUM SIZED TREE (8-12m MATURE HEIGHT)	GARDEN WALL
CONCOURSE PRECAST CONCRETE PAVER	BASALT ROCK	FACADE PLANTER	POT PLANTERS	KERB PLANTER WALL
COURTYARD PRECAST CONCRETE PAVER	INSITU CONCRETE PAVEMENT (COLOURED)	GARDEN BED		CORTEN WALL
CONCOURSE PRECAST CONCRETE SMALL PAVER	GRASSCRETE PAVERS	GARDEN BED (SHADE TOLERANT)		

URBIS

Level 8, Angel Place, 123 Pitt Street | Sydney NSW 2000  
Australia | +61 2 8233 9900  
URBIS Pty Ltd | ABN 50 105 256 228

CLIENT



KEY PLAN



DISCLAIMER

Copyright by Urbis Pty Ltd. This drawing or parts thereof may not be reproduced for any purpose or used for another project without the consent of Urbis other than reproduction for the purposes of actual ordering, supply, installation or construction. This drawing must be read in conjunction with all relevant contracts, schedules, specifications, drawings and any other issued written instructions. Do not scale from drawings. Written figured dimensions take preference to scaled dimension and must be verified on site before proceeding with any work. All discrepancies must be referred to the superintendent for a written decision prior to ordering, supply or installation. Urbis must be notified in writing of any discrepancies.

GENERAL NOTES

- THE PLAN MUST BE READ IN CONJUNCTION WITH THE SPECIFICATION WHICH ALSO CONTAINS THE SCHEDULE OF LANDSCAPE WORKS AND PLANT SCHEDULE.
- ALL DRAWINGS ARE TO BE READ IN CONJUNCTION WITH THE ASSOCIATED DRAWINGS BY OTHER CONSULTANTS, e.g. ENGINEERS.
- DO NOT SCALE FROM DRAWING PACKAGE, USE NOMINATED DIMENSIONS AND LEVELS
- REFER TO THE TREE PROTECTION PLAN (AND POTENTIAL TREE ASSESSMENT REPORT) FOR DETAILS OF EXISTING TREES TO BE REMOVED, RETAINED OR TRANSPLANTED
- THE CONTRACTOR MUST REFER ANY DISCREPANCIES TO THE SUPERINTENDENTS REPRESENTATIVE BEFORE PROCEEDING WITH WORKS
- LOCATE AND PROTECT ALL UNDERGROUND SERVICES PRIOR TO EXCAVATION. MAKE GOOD ALL DAMAGE
- THESE DRAWINGS ARE TO BE PRINTED IN COLOUR
- FOR LEGEND REFER TO LEGEND SHEET LD\_00-A10 XX-01
- FOR DETAILED DESCRIPTION OF EACH LANDSCAPE AREA REFER TO LANDSCAPE AREAS SCHEDULE
- NUMBERS ON LANDSCAPE AREAS ARE REFERRING TO THE LANDSCAPE SPACE INDEX
- IRRIGATION DESIGN TO BE DEVELOPED AND COORDINATED AT DESIGN DEVELOPMENT

B	100% SSDA ISSUE	MK	PJ	13/05/2021
A	100% SSDA ISSUE	MK	PJ	23/04/2021
REV	DESCRIPTION	DWN	CHK	DATE

PROJECT NAME & ADDRESS

JOHN HUNTER  
HEALTH &  
INNOVATION  
PRECINCT

Lookout Rd, New Lambton Heights, NSW 2305

PROJECT DIRECTOR:

Approver

DRAWING TITLE

ASB BUILDING LEVEL B3

ISSUE

SSDA

SCALE

1 : 250 @A1

DRAWING NO.

LD\_CA-B20 B3-20

PROJECT NO.

P0012689

REVISION

B





PLOT DATE: 12/05/2021 7:40:31 AM

PATH: C:\1\Revit\Local\10012609\_John Hunter Hospital\_SSDA\_RV720\Local\rv1

GENERAL LEGEND

- INSITU CONCRETE PAVEMENT

FLAGSTONE PAVER

ARTIFICIAL TURF

TURF

STEPS & CONCRETE SEATING
- FORECOURT PRECAST CONCRETE PAVER

FLAGSTONE IN GRAVEL

SEDUM GREEN ROOF

PROPOSED SMALL SIZED TREE (6-8m MATURE HEIGHT)

TABLE & BENCH SEATING
- COURTYARD EXPOSED AGGREGATE PAVING

FLAGSTONE BOUND GRAVEL PAVING

PATTERNED GRAVEL ROOF

PROPOSED MEDIUM SIZED TREE (8-12m MATURE HEIGHT)

GARDEN WALL
- CONCOURSE PRECAST CONCRETE PAVER

BASALT ROCK

FACADE PLANTER

GARDEN BED

KERB PLANTER WALL
- COURTYARD PRECAST CONCRETE PAVER

INSITU CONCRETE PAVEMENT (COLOURED)

GARDEN BED (SHADE TOLERANT)

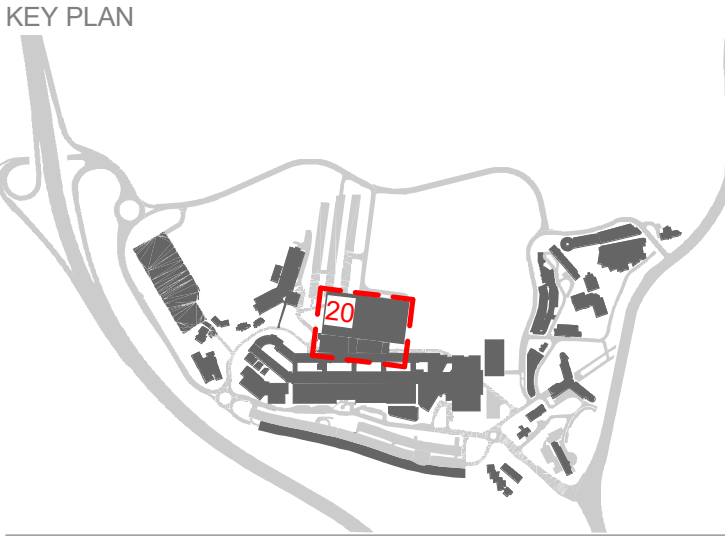
CORTEN WALL
- CONCOURSE PRECAST CONCRETE SMALL PAVER

GRASSCRETE PAVERS

POT PLANTERS



Level 8, Angel Place, 123 Pitt Street | Sydney NSW 2000  
Australia | +61 2 8233 9900  
URBIS Pty Ltd | ABN 50 105 256 228



**DISCLAIMER**  
Copyright by Urbis Pty Ltd. This drawing or parts thereof may not be reproduced for any purpose or used for another project without the consent of Urbis other than reproduction for the purposes of actual ordering, supply, installation or construction. This drawing must be read in conjunction with all relevant contracts, schedules, specifications, drawings and any other issued written instructions. Do not scale from drawings. Written figured dimensions take preference to scaled dimension and must be verified on site before proceeding with any work. All discrepancies must be referred to the superintendent for a written decision prior to ordering, supply or installation. Urbis must be notified in writing of any discrepancies.

- GENERAL NOTES**
- THE PLAN MUST BE READ IN CONJUNCTION WITH THE SPECIFICATION WHICH ALSO CONTAINS THE SCHEDULE OF LANDSCAPE WORKS AND PLANT SCHEDULE.
  - ALL DRAWINGS ARE TO BE READ IN CONJUNCTION WITH THE ASSOCIATED DRAWINGS BY OTHER CONSULTANTS, e.g. ENGINEERS.
  - DO NOT SCALE FROM DRAWING PACKAGE, USE NOMINATED DIMENSIONS AND LEVELS
  - REFER TO THE TREE PROTECTION PLAN (AND POTENTIAL TREE ASSESSMENT REPORT) FOR DETAILS OF EXISTING TREES TO BE REMOVED, RETAINED OR TRANSPLANTED
  - THE CONTRACTOR MUST REFER ANY DISCREPANCIES TO THE SUPERINTENDENTS REPRESENTATIVE BEFORE PROCEEDING WITH WORKS
  - LOCATE AND PROTECT ALL UNDERGROUND SERVICES PRIOR TO EXCAVATION. MAKE GOOD ALL DAMAGE
  - THESE DRAWINGS ARE TO BE PRINTED IN COLOUR
  - FOR LEGEND REFER TO LEGEND SHEET LD\_00-A10 XX-01
  - FOR DETAILED DESCRIPTION OF EACH LANDSCAPE AREA REFER TO LANDSCAPE AREAS SCHEDULE
  - NUMBERS ON LANDSCAPE AREAS ARE REFERRING TO THE LANDSCAPE SPACE INDEX
  - IRRIGATION DESIGN TO BE DEVELOPED AND COORDINATED AT DESIGN DEVELOPMENT

B	100% SSDA ISSUE	MK	PJ	13/05/2021
A	100% SSDA ISSUE	MK	PJ	23/04/2021
REV	DESCRIPTION	DWN	CHK	DATE

PROJECT NAME & ADDRESS  
**JOHN HUNTER  
HEALTH &  
INNOVATION  
PRECINCT**  
Lookout Rd, New Lambton Heights, NSW 2305

PROJECT DIRECTOR:

DRAWING TITLE  
**ASB BUILDING LEVEL B4**

ISSUE PROJECT NO.

SSDA P0012689

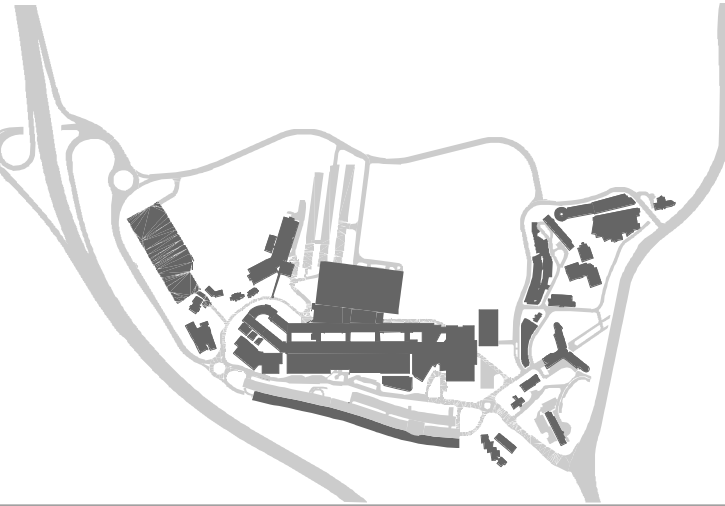
SCALE  
1 : 250 @A1

DRAWING NO.

LD\_CA-B20 B4-20







**DISCLAIMER**  
Copyright by Urbis Pty Ltd. This drawing or parts thereof may not be reproduced for any purpose or used for another project without the consent of Urbis other than reproduction for the purposes of actual ordering, supply, installation or construction. This drawing must be read in conjunction with all relevant contracts, schedules, specifications, drawings and any other issued written instructions. Do not scale from drawings. Written figured dimensions take preference to scaled dimension and must be verified on site before proceeding with any work. All discrepancies must be referred to the superintendent for a written decision prior to ordering, supply or installation. Urbis must be notified in writing of any discrepancies.

**GENERAL NOTES**

1. THE PLAN MUST BE READ IN CONJUNCTION WITH THE SPECIFICATION WHICH ALSO CONTAINS THE SCHEDULE OF LANDSCAPE WORKS AND PLANT SCHEDULE.
1. ALL DRAWINGS ARE TO BE READ IN CONJUNCTION WITH THE ASSOCIATED DRAWINGS BY OTHER CONSULTANTS, e.g. ENGINEERS.
2. DO NOT SCALE FROM DRAWING PACKAGE, USE NOMINATED DIMENSIONS AND LEVELS
3. REFER TO THE TREE PROTECTION PLAN (AND POTENTIAL TREE ASSESSMENT REPORT) FOR DETAILS OF EXISTING TREES TO BE REMOVED, RETAINED OR TRANSPLANTED
5. THE CONTRACTOR MUST REFER ANY DISCREPANCIES TO THE SUPERINTENDENTS REPRESENTATIVE BEFORE PROCEEDING WITH WORKS
6. LOCATE AND PROTECT ALL UNDERGROUND SERVICES PRIOR TO EXCAVATION. MAKE GOOD ALL DAMAGE
7. THESE DRAWINGS ARE TO BE PRINTED IN COLOUR
8. FOR LEGEND REFER TO LEGEND SHEET LD\_00-A10 XX-01
9. FOR DETAILED DESCRIPTION OF EACH LANDSCAPE AREA REFER TO LANDSCAPE AREAS SCHEDULE
10. NUMBERS ON LANDSCAPE AREAS ARE REFERRING TO THE LANDSCAPE SPACE INDEX
11. IRRIGATION DESIGN TO BE DEVELOPED AND COORDINATED AT DESIGN DEVELOPMENT

B	100% SSDA ISSUE	MK	PJ	13/05/2021
A	100% SSDA ISSUE	MK	PJ	23/04/2021
REV	DESCRIPTION	DWN	CHK	DATE

PROJECT NAME & ADDRESS  
**JOHN HUNTER HEALTH & INNOVATION PRECINCT**  
Lookout Rd, New Lambton Heights, NSW 2305

PROJECT DIRECTOR:

DRAWING TITLE  
**ASB BUILDING LEVEL 00 COURTYARD SECTIONS**

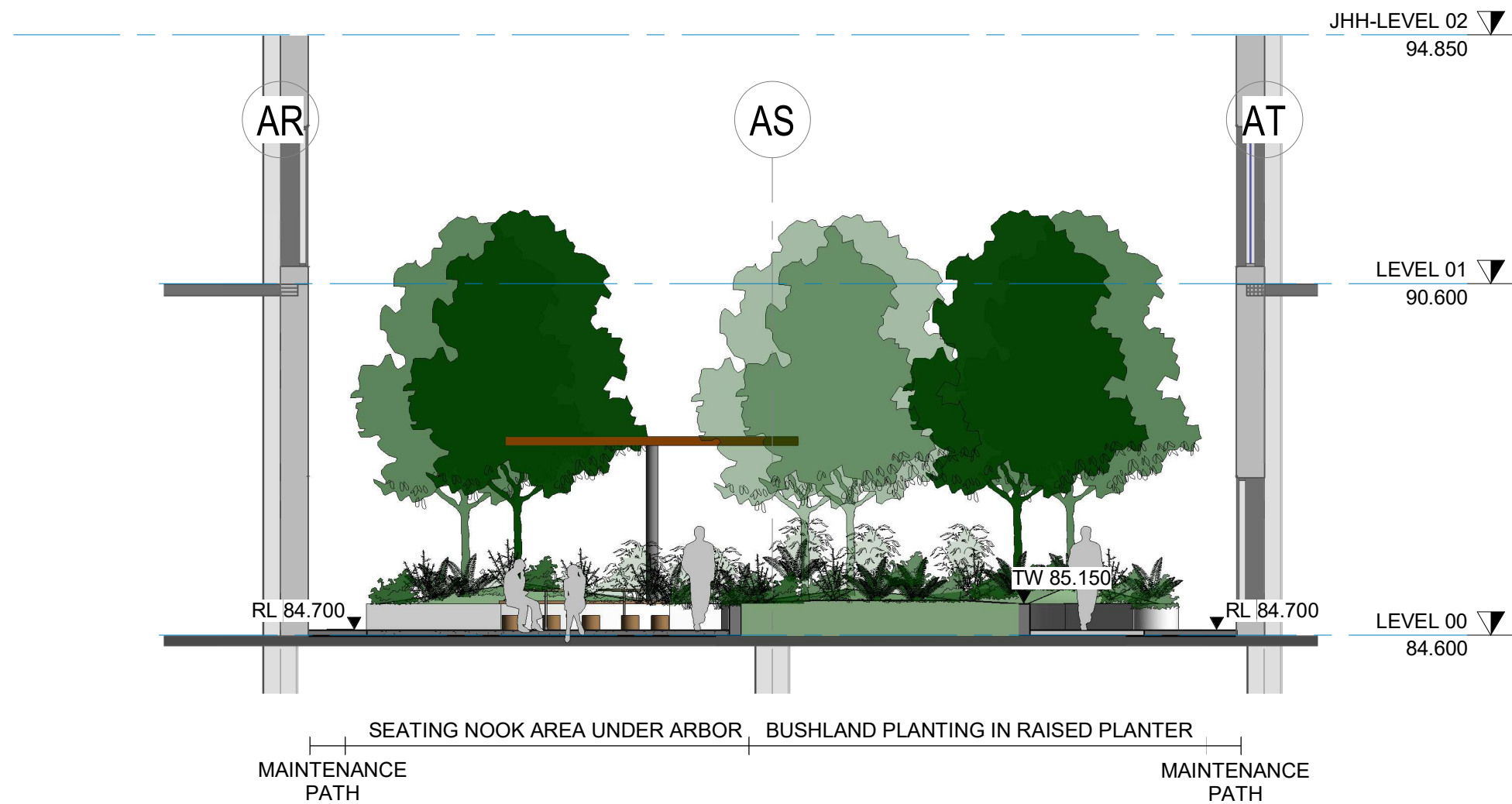
ISSUE PROJECT NO.

SSDA P0012689

SCALE  
1 : 100 @A1

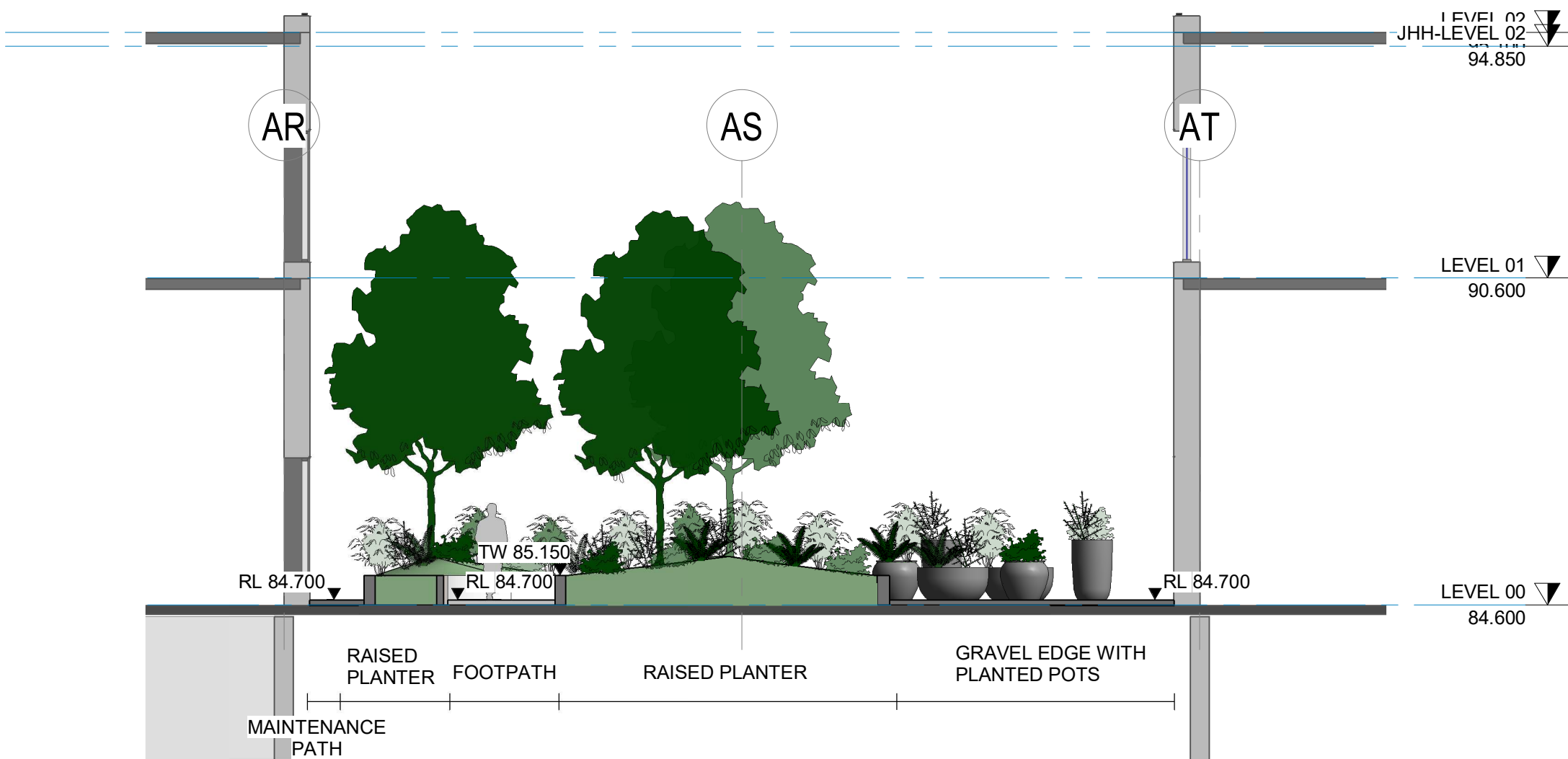
DRAWING NO. REVISION

LD\_CA-B61 00-01 B

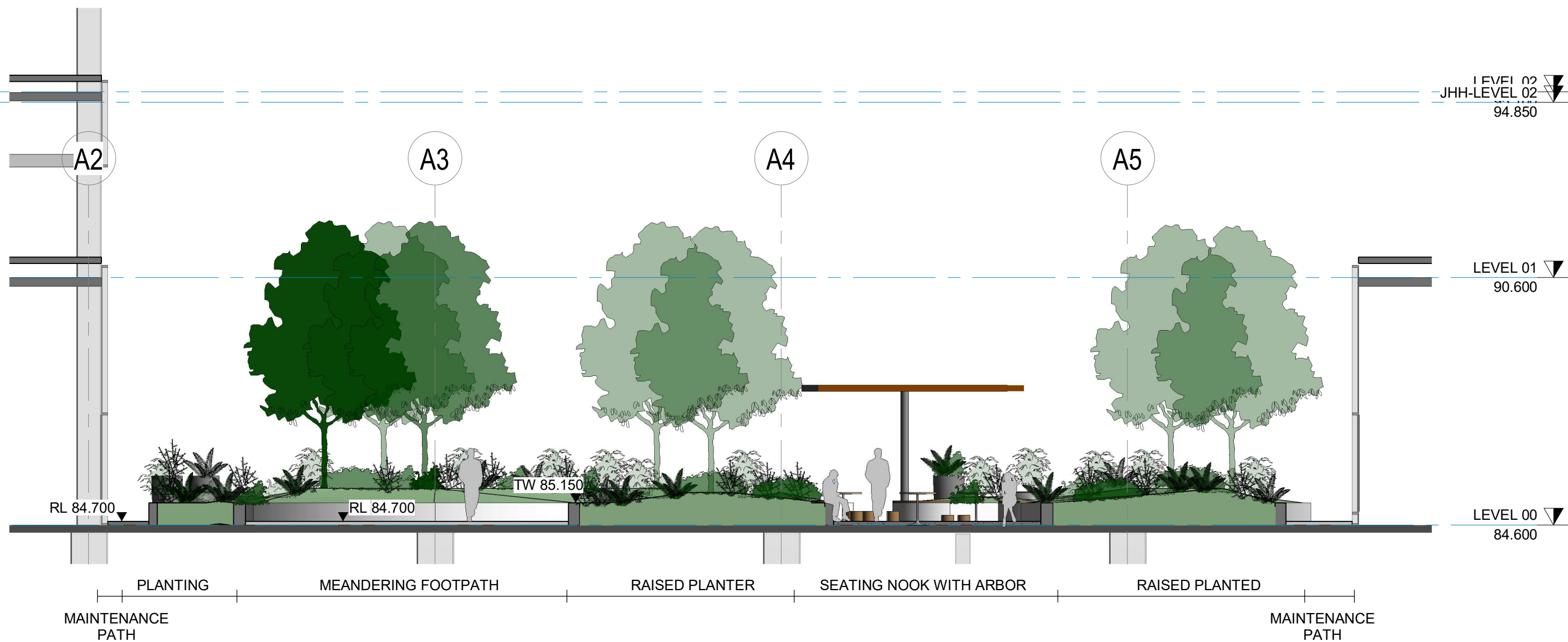


**1 CROSS SECTION 1 - ASB BUILDING LEVEL 00 - COURTYARD ( 1 : 100)**

LD\_BA-B20 00-22



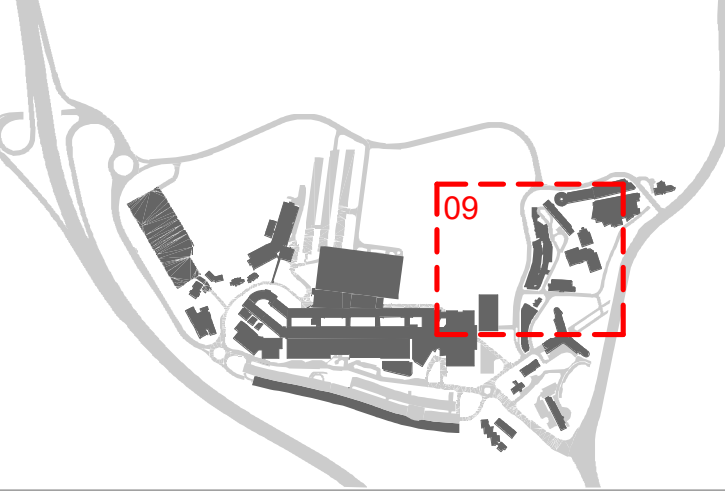
**2 SECTION 2 - ASB BUILDING L00 - COURTYARD ( 1 : 100)**



**3 SECTION 3 - ASB BUILDING L00 - COURTYARD ( 1 : 100)**

LD\_BA-B20 00-22





**DISCLAIMER**  
Copyright by Urbis Pty Ltd. This drawing or parts thereof may not be reproduced for any purpose or used for another project without the consent of Urbis other than reproduction for the purposes of actual ordering, supply, installation or construction. This drawing must be read in conjunction with all relevant contracts, schedules, specifications, drawings and any other issued written instructions. Do not scale from drawings. Written figured dimensions take preference to scaled dimension and must be verified on site before proceeding with any work. All discrepancies must be referred to the superintendent for a written decision prior to ordering, supply or installation. Urbis must be notified in writing of any discrepancies.

GENERAL NOTES

1. THE PLAN MUST BE READ IN CONJUNCTION WITH THE SPECIFICATION WHICH ALSO CONTAINS THE SCHEDULE OF LANDSCAPE WORKS AND PLANT SCHEDULE.
1. ALL DRAWINGS ARE TO BE READ IN CONJUNCTION WITH THE ASSOCIATED DRAWINGS BY OTHER CONSULTANTS, e.g. ENGINEERS.
2. DO NOT SCALE FROM DRAWING PACKAGE, USE NOMINATED DIMENSIONS AND LEVELS
3. REFER TO THE TREE PROTECTION PLAN (AND POTENTIAL TREE ASSESSMENT REPORT) FOR DETAILS OF EXISTING TREES TO BE REMOVED, RETAINED OR TRANSPLANTED
5. THE CONTRACTOR MUST REFER ANY DISCREPANCIES TO THE SUPERINTENDENTS REPRESENTATIVE BEFORE PROCEEDING WITH WORKS
6. LOCATE AND PROTECT ALL UNDERGROUND SERVICES PRIOR TO EXCAVATION. MAKE GOOD ALL DAMAGE
7. THESE DRAWINGS ARE TO BE PRINTED IN COLOUR
8. FOR LEGEND REFER TO LEGEND SHEET LD\_00-A10 XX-01
9. FOR DETAILED DESCRIPTION OF EACH LANDSCAPE AREA REFER TO LANDSCAPE AREAS SCHEDULE
10. NUMBERS ON LANDSCAPE AREAS ARE REFERRING TO THE LANDSCAPE SPACE INDEX
11. IRRIGATION DESIGN TO BE DEVELOPED AND COORDINATED AT DESIGN DEVELOPMENT

B	100% SSDA ISSUE	MK	PJ	13/05/2021
A	100% SSDA ISSUE	MK	PJ	23/04/2021
REV	DESCRIPTION	DWN	CHK	DATE

PROJECT NAME & ADDRESS  
**JOHN HUNTER  
HEALTH &  
INNOVATION  
PRECINCT**  
Lookout Rd, New Lambton Heights, NSW 2305

PROJECT DIRECTOR: Approver

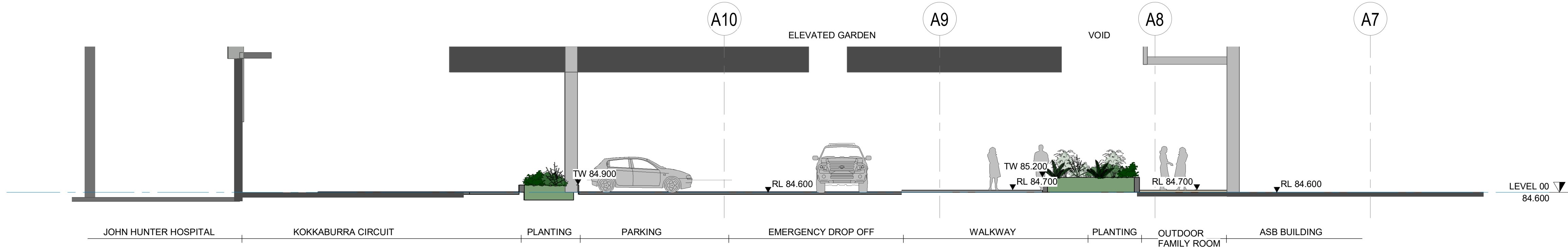
DRAWING TITLE  
**ASB BUILDING LEVEL 00  
ED ARRIVAL SECTION**

ISSUE PROJECT NO.

SSDA P0012689

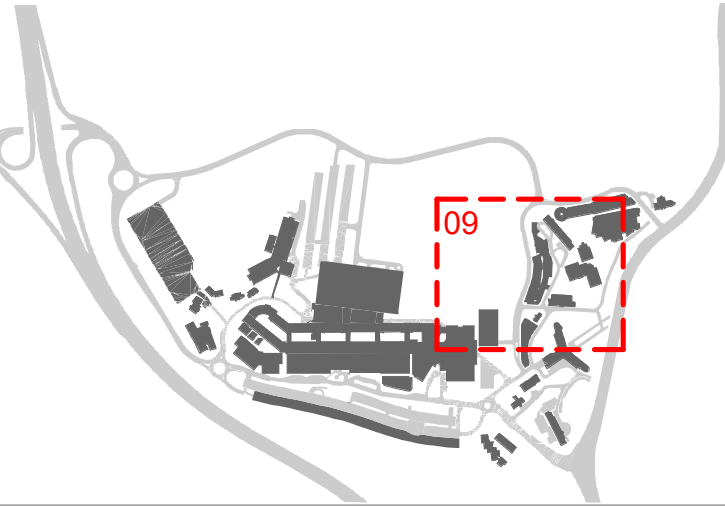
SCALE  
1 : 100 @A1

DRAWING NO. LD\_CA-B61 00-02 REVISION B



**1 SECTION 1 - ASB BUILDING L00 - ED ARRIVAL ( 1 : 100)**  
LD\_BA-B20 00-22





**DISCLAIMER**  
Copyright by Urbis Pty Ltd. This drawing or parts thereof may not be reproduced for any purpose or used for another project without the consent of Urbis other than reproduction for the purposes of actual ordering, supply, installation or construction. This drawing must be read in conjunction with all relevant contracts, schedules, specifications, drawings and any other issued written instructions. Do not scale from drawings. Written figured dimensions take preference to scaled dimension and must be verified on site before proceeding with any work. All discrepancies must be referred to the superintendent for a written decision prior to ordering, supply or installation. Urbis must be notified in writing of any discrepancies.

**GENERAL NOTES**

- THE PLAN MUST BE READ IN CONJUNCTION WITH THE SPECIFICATION WHICH ALSO CONTAINS THE SCHEDULE OF LANDSCAPE WORKS AND PLANT SCHEDULE.
- ALL DRAWINGS ARE TO BE READ IN CONJUNCTION WITH THE ASSOCIATED DRAWINGS BY OTHER CONSULTANTS, e.g. ENGINEERS.
- DO NOT SCALE FROM DRAWING PACKAGE, USE NOMINATED DIMENSIONS AND LEVELS
- REFER TO THE TREE PROTECTION PLAN (AND POTENTIAL TREE ASSESSMENT REPORT) FOR DETAILS OF EXISTING TREES TO BE REMOVED, RETAINED OR TRANSPLANTED
- THE CONTRACTOR MUST REFER ANY DISCREPANCIES TO THE SUPERINTENDENTS REPRESENTATIVE BEFORE PROCEEDING WITH WORKS
- LOCATE AND PROTECT ALL UNDERGROUND SERVICES PRIOR TO EXCAVATION. MAKE GOOD ALL DAMAGE
- THESE DRAWINGS ARE TO BE PRINTED IN COLOUR
- FOR LEGEND REFER TO LEGEND SHEET LD\_00-A10 XX-01
- FOR DETAILED DESCRIPTION OF EACH LANDSCAPE AREA REFER TO LANDSCAPE AREAS SCHEDULE
- NUMBERS ON LANDSCAPE AREAS ARE REFERRING TO THE LANDSCAPE SPACE INDEX
- IRRIGATION DESIGN TO BE DEVELOPED AND COORDINATED AT DESIGN DEVELOPMENT

B	100% SSDA ISSUE	MK	PJ	13/05/2021
A	100% SSDA ISSUE	MK	PJ	23/04/2021
REV	DESCRIPTION	DWN	CHK	DATE

PROJECT NAME & ADDRESS

**JOHN HUNTER  
HEALTH &  
INNOVATION  
PRECINCT**

Lookout Rd, New Lambton Heights, NSW 2305

PROJECT DIRECTOR: Approver

DRAWING TITLE  
**ASB BUILDING LEVEL 01  
ELEVATED GARDEN  
SECTIONS**

PROJECT NO.

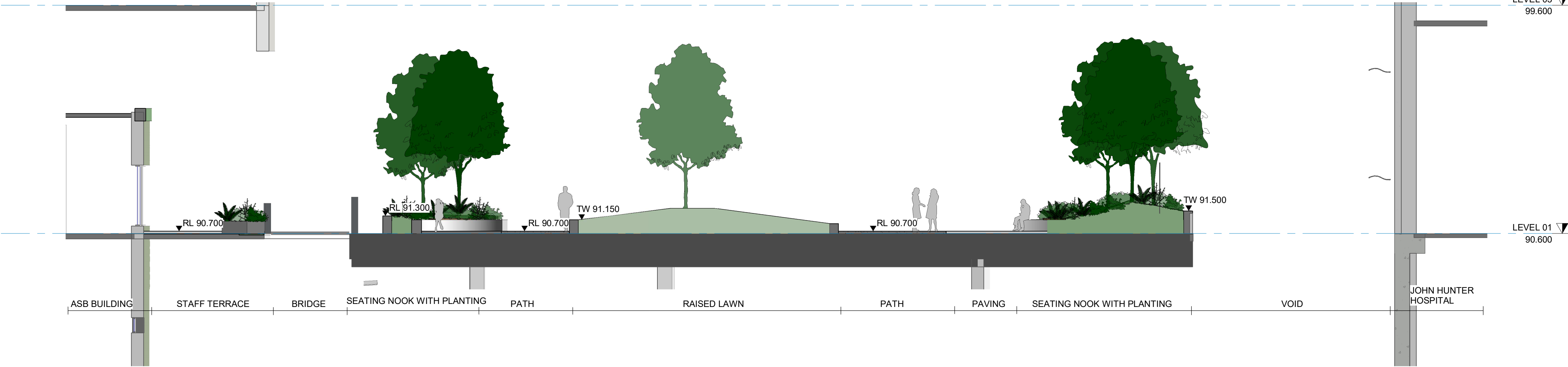
SSDA P0012689

SCALE  
1 : 100 @A1

DRAWING NO. LD\_CA-B61 01-02

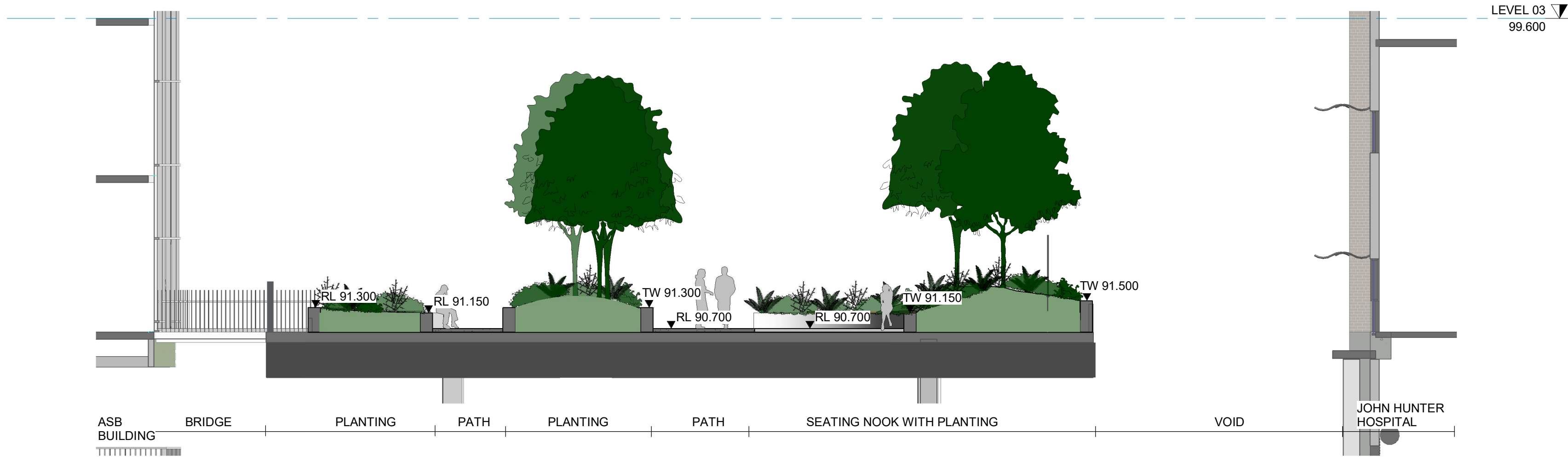
REVISION

B



**1 SECTION 1 - ELEVATED GARDEN ( 1 : 100)**

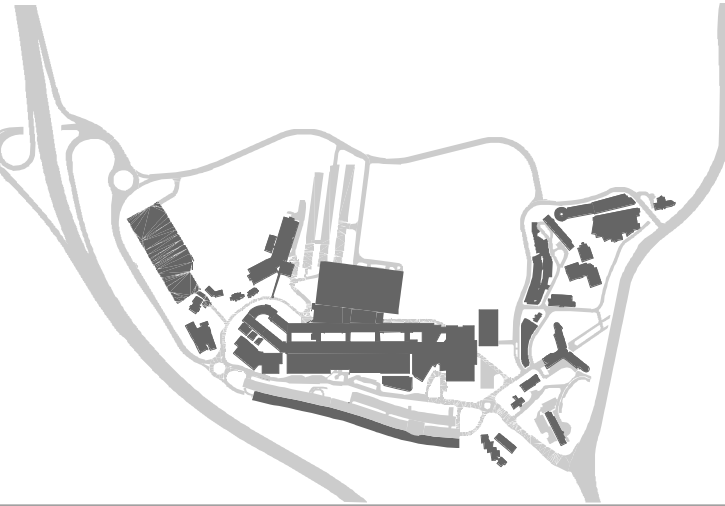
LD\_BA-B20 00-21



**2 SECTION 2 - ELEVATED GARDEN ( 1 : 100)**

LD\_BA-B20 01-22





**DISCLAIMER**  
Copyright by Urbis Pty Ltd. This drawing or parts thereof may not be reproduced for any purpose or used for another project without the consent of Urbis other than reproduction for the purposes of actual ordering, supply, installation or construction. This drawing must be read in conjunction with all relevant contracts, schedules, specifications, drawings and any other issued written instructions. Do not scale from drawings. Written figured dimensions take preference to scaled dimension and must be verified on site before proceeding with any work. All discrepancies must be referred to the superintendent for a written decision prior to ordering, supply or installation. Urbis must be notified in writing of any discrepancies.

**GENERAL NOTES**

1. THE PLAN MUST BE READ IN CONJUNCTION WITH THE SPECIFICATION WHICH ALSO CONTAINS THE SCHEDULE OF LANDSCAPE WORKS AND PLANT SCHEDULE.
1. ALL DRAWINGS ARE TO BE READ IN CONJUNCTION WITH THE ASSOCIATED DRAWINGS BY OTHER CONSULTANTS, e.g. ENGINEERS.
2. DO NOT SCALE FROM DRAWING PACKAGE, USE NOMINATED DIMENSIONS AND LEVELS
3. REFER TO THE TREE PROTECTION PLAN (AND POTENTIAL TREE ASSESSMENT REPORT) FOR DETAILS OF EXISTING TREES TO BE REMOVED, RETAINED OR TRANSPLANTED
5. THE CONTRACTOR MUST REFER ANY DISCREPANCIES TO THE SUPERINTENDENTS REPRESENTATIVE BEFORE PROCEEDING WITH WORKS
6. LOCATE AND PROTECT ALL UNDERGROUND SERVICES PRIOR TO EXCAVATION. MAKE GOOD ALL DAMAGE
7. THESE DRAWINGS ARE TO BE PRINTED IN COLOUR
8. FOR LEGEND REFER TO LEGEND SHEET LD\_00-A10 XX-01
9. FOR DETAILED DESCRIPTION OF EACH LANDSCAPE AREA REFER TO LANDSCAPE AREAS SCHEDULE
10. NUMBERS ON LANDSCAPE AREAS ARE REFERRING TO THE LANDSCAPE SPACE INDEX
11. IRRIGATION DESIGN TO BE DEVELOPED AND COORDINATED AT DESIGN DEVELOPMENT

B	100% SSDA ISSUE	MK	PJ	13/05/2021
A	100% SSDA ISSUE	MK	PJ	23/04/2021
REV	DESCRIPTION	DWN	CHK	DATE

PROJECT NAME & ADDRESS  
**JOHN HUNTER  
HEALTH &  
INNOVATION  
PRECINCT**  
Lookout Rd, New Lambton Heights, NSW 2305

PROJECT DIRECTOR:

DRAWING TITLE  
**ASB BUILDING LEVEL 04  
COURTYARD SECTIONS**

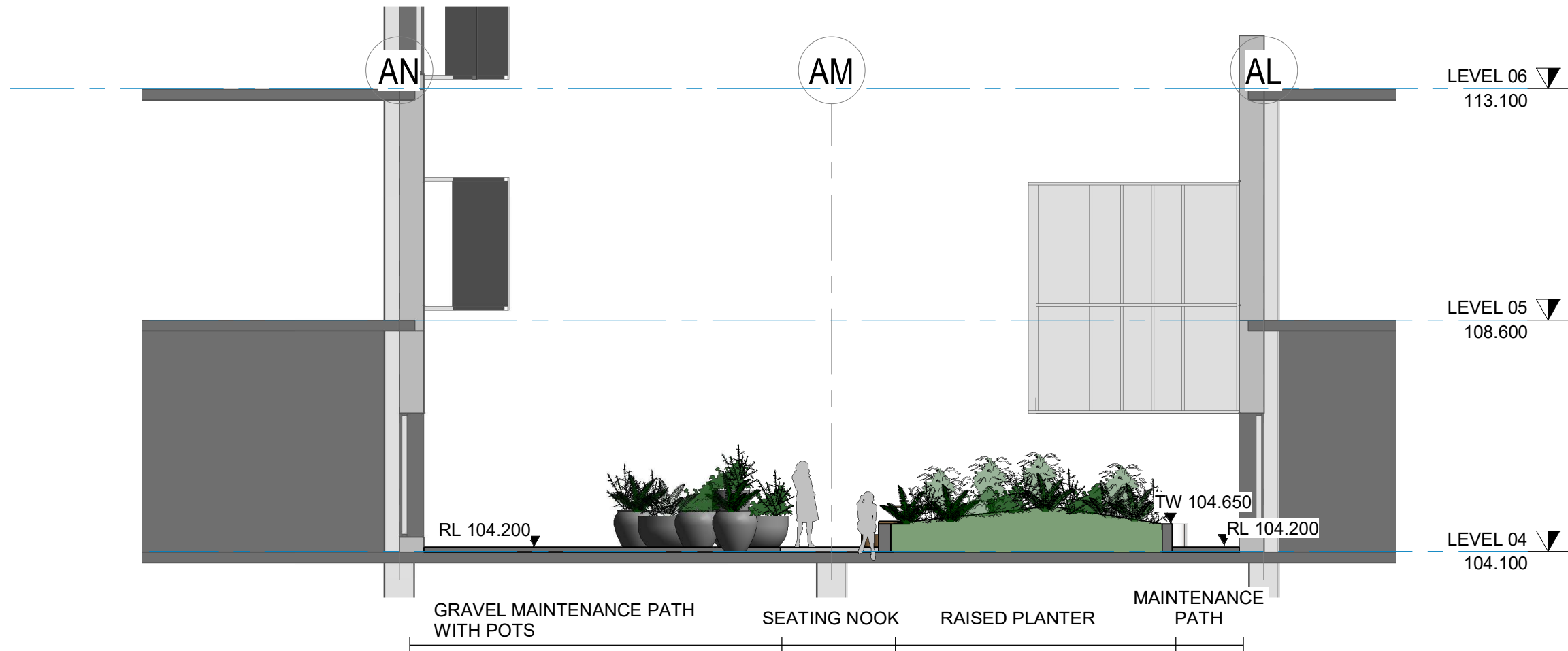
ISSUE PROJECT NO.

SSDA P0012689

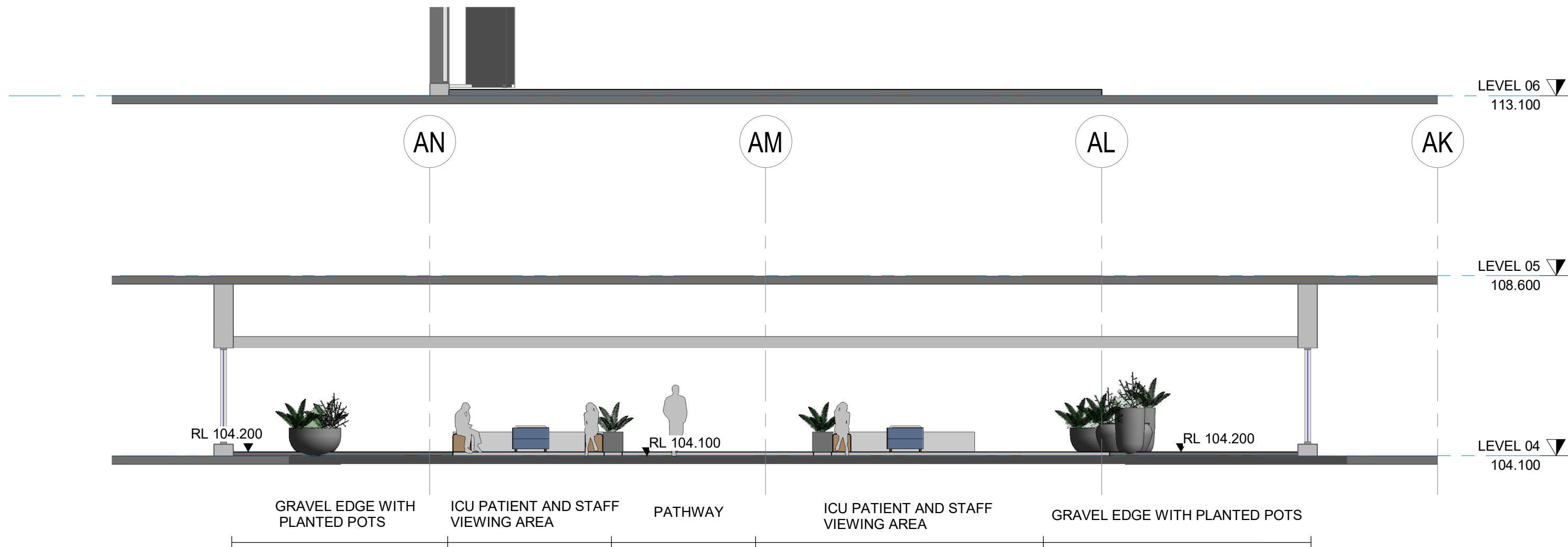
SCALE  
1 : 100 @A1

DRAWING NO. REVISION


LD\_CA-B61 04-01 B



**1 SECTION 1 - ASB BUILDING L04 - COURTYARD ( 1 : 100 )**  
LD\_BA-B20 04-21

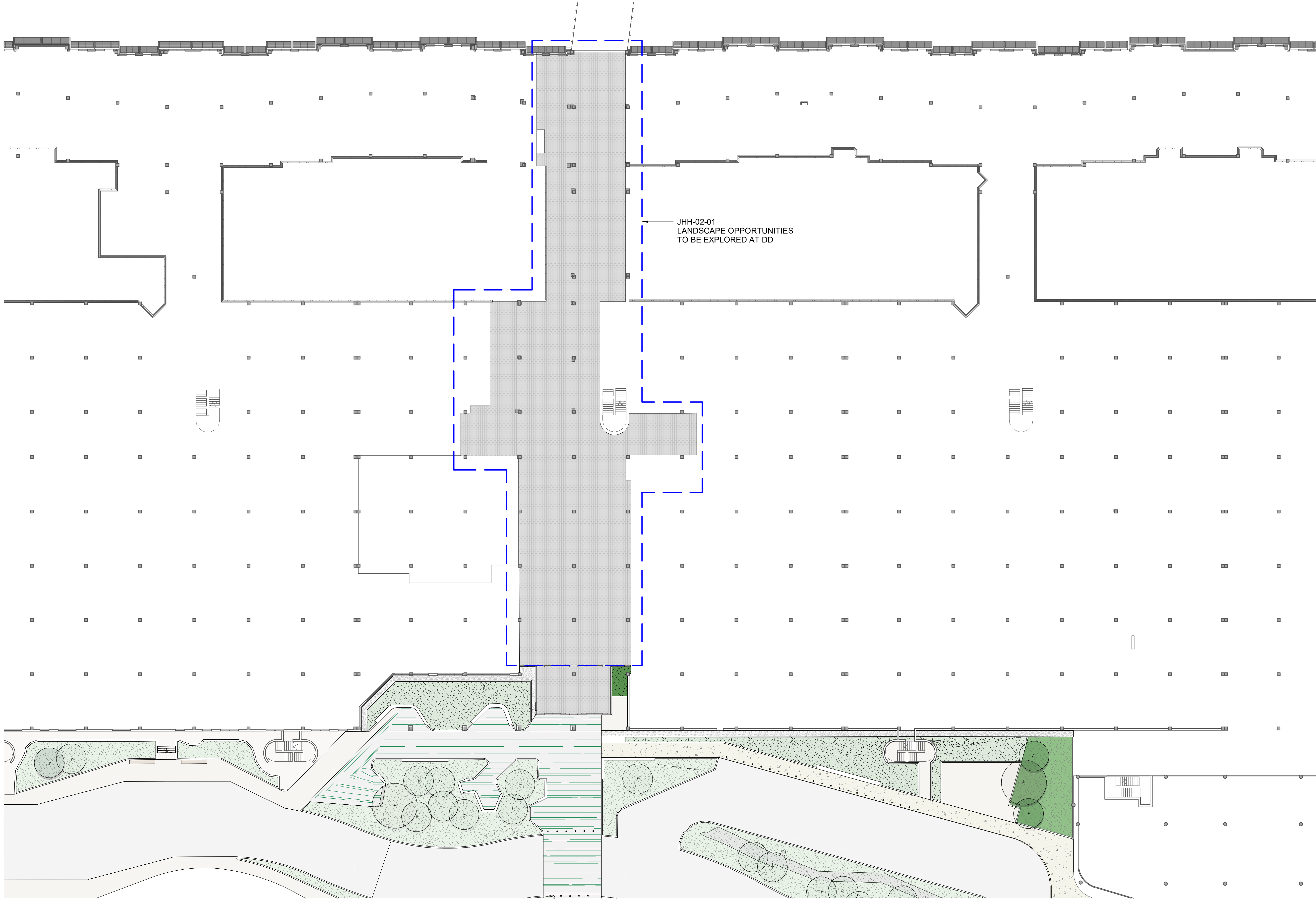


**2 SECTION 2 - ASB BUILDING L04 - COURTYARD ( 1 : 100 )**  
LD\_BA-B20 03-21



**3 SECTION 2 - ASB BUILDING L04 - COURTYARD ( 1 : 100 )**  
LD\_BA-B20 03-21






PLOT DATE: 12/05/2021 7:43:40 AM

PATH: C:\1\Revit\Local\001\2609\_John Hunter Hospital\_SSDA\_RV20\Local\rv1

	INSITU CONCRETE PAVEMENT		FLAGSTONE PAVER		ARTIFICIAL TURF
	FORECOURT PRECAST CONCRETE PAVER		FLAGSTONE IN GRAVEL		SEDUM GREEN ROOF
	COURTYARD EXPOSED AGGREGATE PAVING		CONCOURSE BOUND GRAVEL PAVING		PATTERNED GRAVEL ROOF
	CONCOURSE PRECAST CONCRETE PAVER		BASALT ROCK		FACADE PLANTER
	COURTYARD PRECAST CONCRETE PAVER		INSITU CONCRETE PAVEMENT (COLOURED)		GARDEN BED
	CONCOURSE PRECAST CONCRETE SMALL PAVER		GRASSCRETE PAVERS		GARDEN BED (SHADE TOLERANT)

	TURF		STEPS & CONCRETE SEATING
	PROPOSED SMALL SIZED TREE (6-8m MATURE HEIGHT)		TABLE & BENCH SEATING
	PROPOSED MEDIUM SIZED TREE (8-12m MATURE HEIGHT)		GARDEN WALL
	POT PLANTERS		KERB PLANTER WALL
			CORTEN WALL



Level 8, Angel Place, 123 Pitt Street | Sydney NSW 2000  
Australia | +61 2 8233 9900  
URBIS Pty Ltd | ABN 50 105 256 228

CLIENT



KEY PLAN



**DISCLAIMER**  
Copyright by Urbis Pty Ltd. This drawing or parts thereof may not be reproduced for any purpose or used for another project without the consent of Urbis other than reproduction for the purposes of actual ordering, supply, installation or construction. This drawing must be read in conjunction with all relevant contracts, schedules, specifications, drawings and any other issued written instructions. Do not scale from drawings. Written figured dimensions take preference to scaled dimension and must be verified on site before proceeding with any work. All discrepancies must be referred to the superintendent for a written decision prior to ordering, supply or installation. Urbis must be notified in writing of any discrepancies.

GENERAL NOTES

1. THE PLAN MUST BE READ IN CONJUNCTION WITH THE SPECIFICATION WHICH ALSO CONTAINS THE SCHEDULE OF LANDSCAPE WORKS AND PLANT SCHEDULE.
1. ALL DRAWINGS ARE TO BE READ IN CONJUNCTION WITH THE ASSOCIATED DRAWINGS BY OTHER CONSULTANTS, e.g. ENGINEERS.
2. DO NOT SCALE FROM DRAWING PACKAGE, USE NOMINATED DIMENSIONS AND LEVELS
3. REFER TO THE TREE PROTECTION PLAN (AND POTENTIAL TREE ASSESSMENT REPORT) FOR DETAILS OF EXISTING TREES TO BE REMOVED, RETAINED OR TRANSPLANTED
5. THE CONTRACTOR MUST REFER ANY DISCREPANCIES TO THE SUPERINTENDENTS REPRESENTATIVE BEFORE PROCEEDING WITH WORKS
6. LOCATE AND PROTECT ALL UNDERGROUND SERVICES PRIOR TO EXCAVATION. MAKE GOOD ALL DAMAGE
7. THESE DRAWINGS ARE TO BE PRINTED IN COLOUR
8. FOR LEGEND REFER TO LEGEND SHEET LD\_00-A10 XX-01
9. FOR DETAILED DESCRIPTION OF EACH LANDSCAPE AREA REFER TO LANDSCAPE AREAS SCHEDULE
10. NUMBERS ON LANDSCAPE AREAS ARE REFERRING TO THE LANDSCAPE SPACE INDEX
11. IRRIGATION DESIGN TO BE DEVELOPED AND COORDINATED AT DESIGN DEVELOPMENT

B	100% SSDA ISSUE	MK	PJ	13/05/2021
A	100% SSDA ISSUE	MK	PJ	23/04/2021
REV	DESCRIPTION	DWN	CHK	DATE

PROJECT NAME & ADDRESS  
**JOHN HUNTER HEALTH & INNOVATION PRECINCT**  
Lookout Rd, New Lambton Heights, NSW 2305

PROJECT DIRECTOR: Approver

DRAWING TITLE  
**JHH BUILDING LEVEL 02**

ISSUE PROJECT NO.

SSDA P0012689

SCALE 1 : 250 @A1

DRAWING NO. LD\_CJ-B20 02-30

REVISION

B





DISCLAIMER

Copyright by Urbis Pty Ltd. This drawing or parts thereof may not be reproduced for any purpose or used for another project without the consent of Urbis other than reproduction for the purposes of actual ordering, supply, installation or construction. This drawing must be read in conjunction with all relevant contracts, schedules, specifications, drawings and any other issued written instructions. Do not scale from drawings. Written figured dimensions take preference to scaled dimension and must be verified on site before proceeding with any work. All discrepancies must be referred to the superintendent for a written decision prior to ordering, supply or installation. Urbis must be notified in writing of any discrepancies.

GENERAL NOTES

1. THE PLAN MUST BE READ IN CONJUNCTION WITH THE SPECIFICATION WHICH ALSO CONTAINS THE SCHEDULE OF LANDSCAPE WORKS AND PLANT SCHEDULE.
1. ALL DRAWINGS ARE TO BE READ IN CONJUNCTION WITH THE ASSOCIATED DRAWINGS BY OTHER CONSULTANTS, e.g. ENGINEERS.
2. DO NOT SCALE FROM DRAWING PACKAGE, USE NOMINATED DIMENSIONS AND LEVELS
3. REFER TO THE TREE PROTECTION PLAN (AND POTENTIAL TREE ASSESSMENT REPORT) FOR DETAILS OF EXISTING TREES TO BE REMOVED, RETAINED OR TRANSPLANTED
5. THE CONTRACTOR MUST REFER ANY DISCREPANCIES TO THE SUPERINTENDENTS REPRESENTATIVE BEFORE PROCEEDING WITH WORKS
6. LOCATE AND PROTECT ALL UNDERGROUND SERVICES PRIOR TO EXCAVATION. MAKE GOOD ALL DAMAGE
7. THESE DRAWINGS ARE TO BE PRINTED IN COLOUR
8. FOR LEGEND REFER TO LEGEND SHEET LD\_00-A10 XX-01
9. FOR DETAILED DESCRIPTION OF EACH LANDSCAPE AREA REFER TO LANDSCAPE AREAS SCHEDULE
10. NUMBERS ON LANDSCAPE AREAS ARE REFERRING TO THE LANDSCAPE SPACE INDEX
11. IRRIGATION DESIGN TO BE DEVELOPED AND COORDINATED AT DESIGN DEVELOPMENT

B	100% SSDA ISSUE	MK	PJ	13/05/2021
A	100% SSDA ISSUE	MK	PJ	23/04/2021
REV	DESCRIPTION	DWN	CHK	DATE

PROJECT NAME & ADDRESS

# JOHN HUNTER HEALTH & INNOVATION PRECINCT

Lookout Rd, New Lambton Heights, NSW 2305

PROJECT DIRECTOR: Approver

DRAWING TITLE  
JHH BUILDING LEVEL 03

ISSUE PROJECT NO.

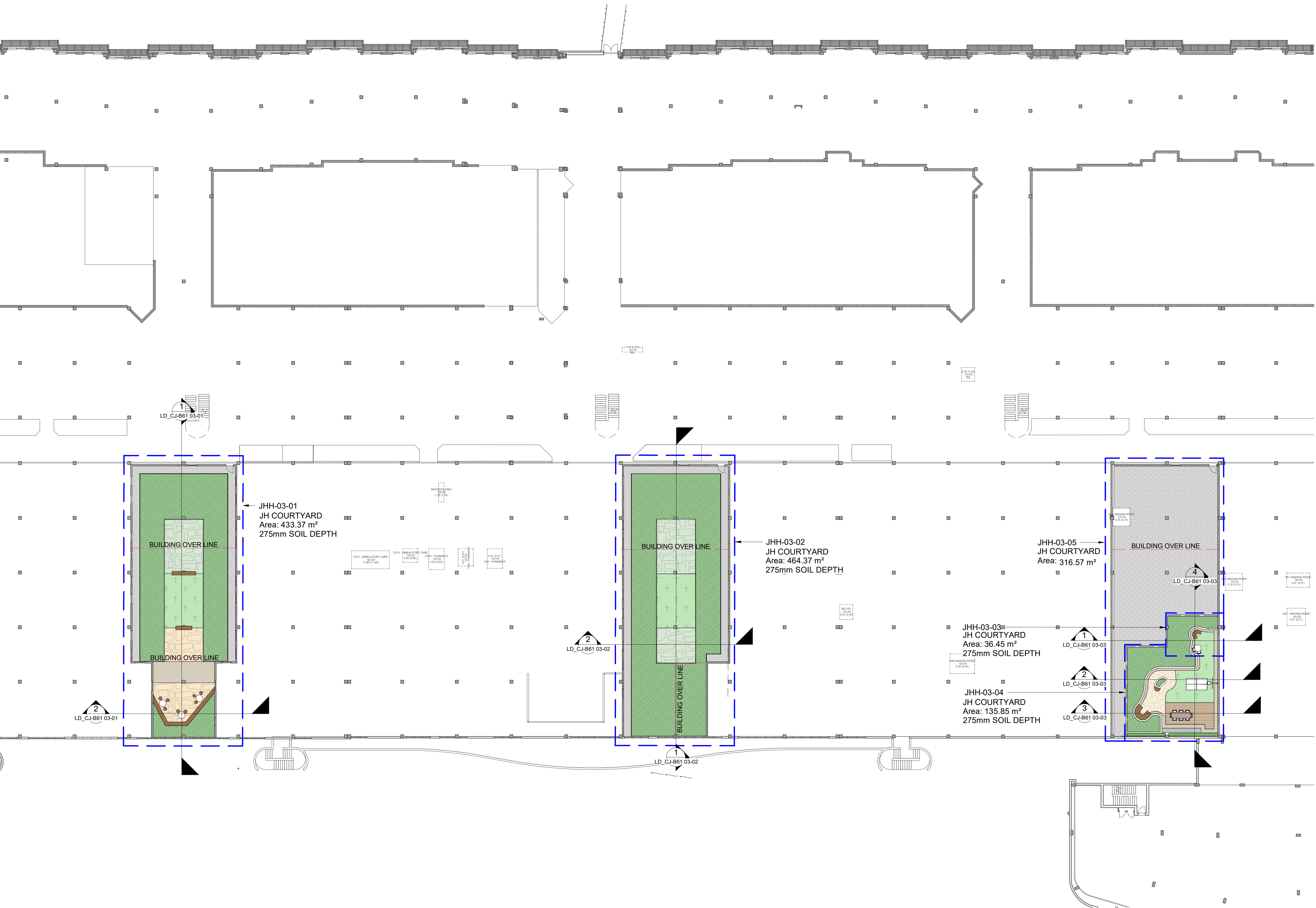
SSDA P0012689

SCALE  
1 : 250 @A1

DRAWING NO. REVISION

LD\_CJ-B20 03-30

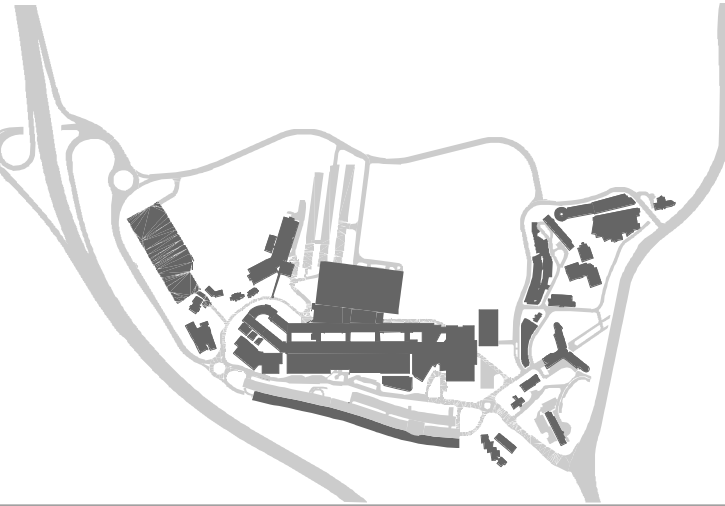
B



GENERAL LEGEND

INSITU CONCRETE PAVEMENT	FLAGSTONE PAVEMENT	ARTIFICIAL TURF	TURF	STEPS & CONCRETE SEATING
FORECOURT PRECAST CONCRETE PAVEMENT	FLAGSTONE IN GRAVEL	SEDUM GREEN ROOF	PROPOSED SMALL SIZED TREE (6-8m MATURE HEIGHT)	TABLE & BENCH SEATING
COURTYARD EXPOSED AGGREGATE PAVING	CONCOURSE BOUND GRAVEL PAVING	PATTERNED GRAVEL ROOF	PROPOSED MEDIUM SIZED TREE (8-12m MATURE HEIGHT)	GARDEN WALL
CONCOURSE PRECAST CONCRETE PAVEMENT	BASALT ROCK	FACADE PLANTER	POT PLANTERS	KERB PLANTER WALL
COURTYARD PRECAST CONCRETE PAVEMENT	INSITU CONCRETE PAVEMENT (COLOURED)	GARDEN BED		CORTEN WALL
CONCOURSE PRECAST CONCRETE SMALL PAVEMENT	GRASSCRETE PAVERS	GARDEN BED (SHADE TOLERANT)		





**DISCLAIMER**  
Copyright by Urbis Pty Ltd. This drawing or parts thereof may not be reproduced for any purpose or used for another project without the consent of Urbis other than reproduction for the purposes of actual ordering, supply, installation or construction. This drawing must be read in conjunction with all relevant contracts, schedules, specifications, drawings and any other issued written instructions. Do not scale from drawings. Written figured dimensions take preference to scaled dimension and must be verified on site before proceeding with any work. All discrepancies must be referred to the superintendent for a written decision prior to ordering, supply or installation. Urbis must be notified in writing of any discrepancies.

GENERAL NOTES

1. THE PLAN MUST BE READ IN CONJUNCTION WITH THE SPECIFICATION WHICH ALSO CONTAINS THE SCHEDULE OF LANDSCAPE WORKS AND PLANT SCHEDULE.
1. ALL DRAWINGS ARE TO BE READ IN CONJUNCTION WITH THE ASSOCIATED DRAWINGS BY OTHER CONSULTANTS, e.g. ENGINEERS.
2. DO NOT SCALE FROM DRAWING PACKAGE, USE NOMINATED DIMENSIONS AND LEVELS
3. REFER TO THE TREE PROTECTION PLAN (AND POTENTIAL TREE ASSESSMENT REPORT) FOR DETAILS OF EXISTING TREES TO BE REMOVED, RETAINED OR TRANSPLANTED
5. THE CONTRACTOR MUST REFER ANY DISCREPANCIES TO THE SUPERINTENDENTS REPRESENTATIVE BEFORE PROCEEDING WITH WORKS
6. LOCATE AND PROTECT ALL UNDERGROUND SERVICES PRIOR TO EXCAVATION. MAKE GOOD ALL DAMAGE
7. THESE DRAWINGS ARE TO BE PRINTED IN COLOUR
8. FOR LEGEND REFER TO LEGEND SHEET LD\_00-A10 XX-01
9. FOR DETAILED DESCRIPTION OF EACH LANDSAPE AREA REFER TO LANDSCAPE AREAS SCHEDULE
10. NUMBERS ON LANDSCAPE AREAS ARE REFERRING TO THE LANDSCAPE SPACE INDEX
11. IRRIGATION DESIGN TO BE DEVELOPED AND COORDINATED AT DESIGN DEVELOPMENT

B	100% SSDA ISSUE	MK	PJ	13/05/2021
A	100% SSDA ISSUE	MK	PJ	23/04/2021
REV	DESCRIPTION	DWN	CHK	DATE

PROJECT NAME & ADDRESS

JOHN HUNTER  
HEALTH &  
INNOVATION  
PRECINCT

Lookout Rd, New Lambton Heights, NSW 2305

PROJECT DIRECTOR:

DRAWING TITLE

JHH BUILDING LEVEL 03  
COURTYARD 1 SECTIONS

ISSUE PROJECT NO.

SSDA P0012689

SCALE

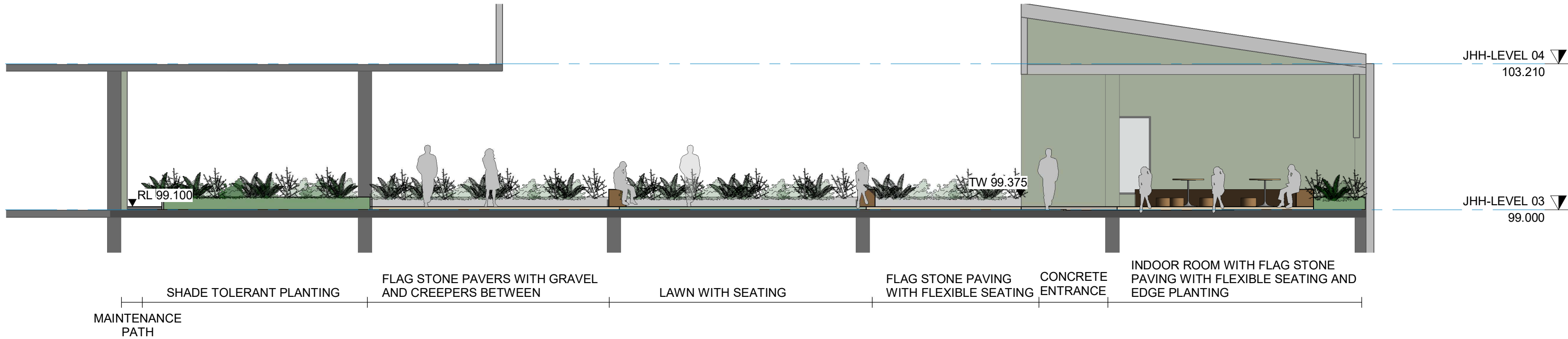
1 : 100 @A1

DRAWING NO.

LD\_CJ-B61 03-01

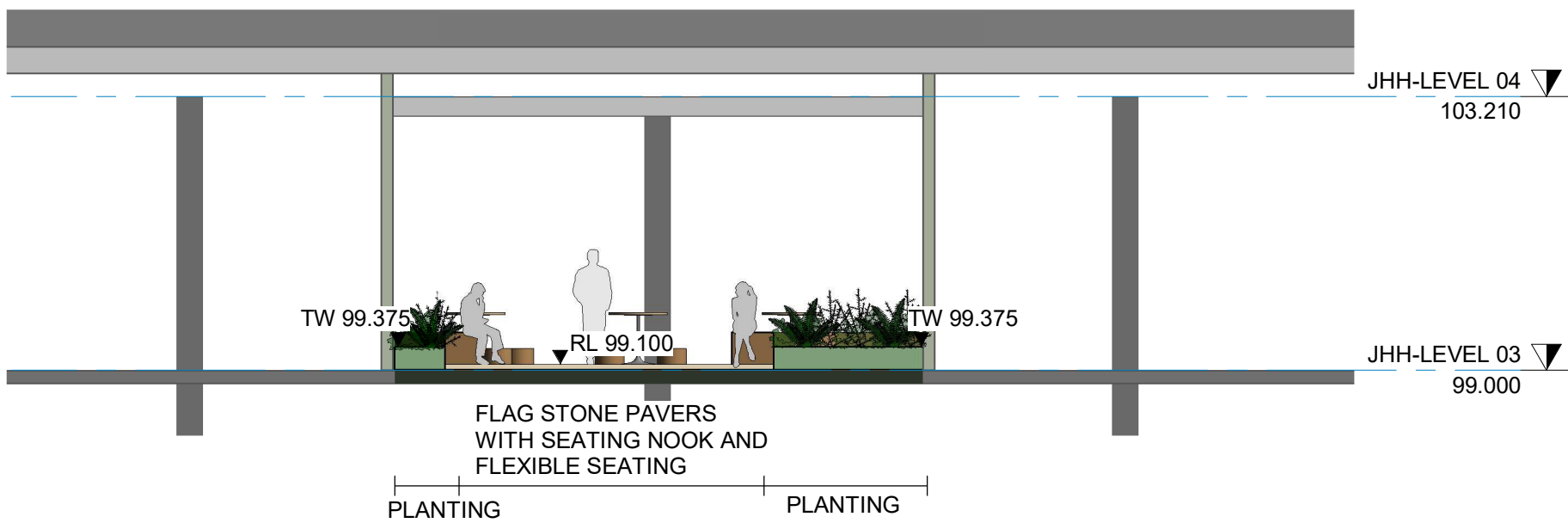
REVISION

B



1 SECTION 1 - JH BUILDING LEVEL 03 - COURTYARD 1 ( 1 : 100)

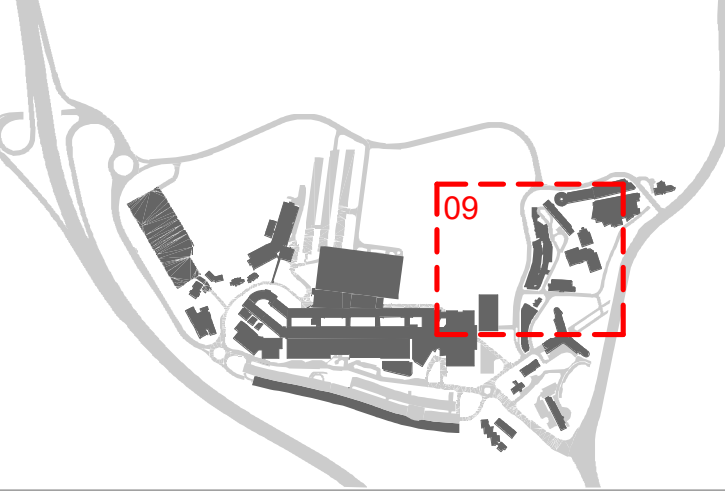
LD\_BJ-B20 03-32



2 SECTION 2 - JH BUILDING LEVEL 03 - COURTARD 1 ( 1 : 100)

LD\_BJ-B20 03-32





**DISCLAIMER**  
Copyright by Urbis Pty Ltd. This drawing or parts thereof may not be reproduced for any purpose or used for another project without the consent of Urbis other than reproduction for the purposes of actual ordering, supply, installation or construction. This drawing must be read in conjunction with all relevant contracts, schedules, specifications, drawings and any other issued written instructions. Do not scale from drawings. Written figured dimensions take preference to scaled dimension and must be verified on site before proceeding with any work. All discrepancies must be referred to the superintendent for a written decision prior to ordering, supply or installation. Urbis must be notified in writing of any discrepancies.

GENERAL NOTES

1. THE PLAN MUST BE READ IN CONJUNCTION WITH THE SPECIFICATION WHICH ALSO CONTAINS THE SCHEDULE OF LANDSCAPE WORKS AND PLANT SCHEDULE.
1. ALL DRAWINGS ARE TO BE READ IN CONJUNCTION WITH THE ASSOCIATED DRAWINGS BY OTHER CONSULTANTS, e.g. ENGINEERS.
2. DO NOT SCALE FROM DRAWING PACKAGE, USE NOMINATED DIMENSIONS AND LEVELS
3. REFER TO THE TREE PROTECTION PLAN (AND POTENTIAL TREE ASSESSMENT REPORT) FOR DETAILS OF EXISTING TREES TO BE REMOVED, RETAINED OR TRANSPLANTED
5. THE CONTRACTOR MUST REFER ANY DISCREPANCIES TO THE SUPERINTENDENTS REPRESENTATIVE BEFORE PROCEEDING WITH WORKS
6. LOCATE AND PROTECT ALL UNDERGROUND SERVICES PRIOR TO EXCAVATION. MAKE GOOD ALL DAMAGE
7. THESE DRAWINGS ARE TO BE PRINTED IN COLOUR
8. FOR LEGEND REFER TO LEGEND SHEET LD\_00-A10 XX-01
9. FOR DETAILED DESCRIPTION OF EACH LANDSCAPE AREA REFER TO LANDSCAPE AREAS SCHEDULE
10. NUMBERS ON LANDSCAPE AREAS ARE REFERRING TO THE LANDSCAPE SPACE INDEX
11. IRRIGATION DESIGN TO BE DEVELOPED AND COORDINATED AT DESIGN DEVELOPMENT

B	100% SSDA ISSUE	MK	PJ	13/05/2021
A	100% SSDA ISSUE	MK	PJ	23/04/2021
REV	DESCRIPTION	DWN	CHK	DATE

PROJECT NAME & ADDRESS

JOHN HUNTER  
HEALTH &  
INNOVATION  
PRECINCT

Lookout Rd, New Lambton Heights, NSW 2305

PROJECT DIRECTOR: Approver

DRAWING TITLE  
JHH BUILDING LEVEL 03  
COURTYARD 2 SECTIONS

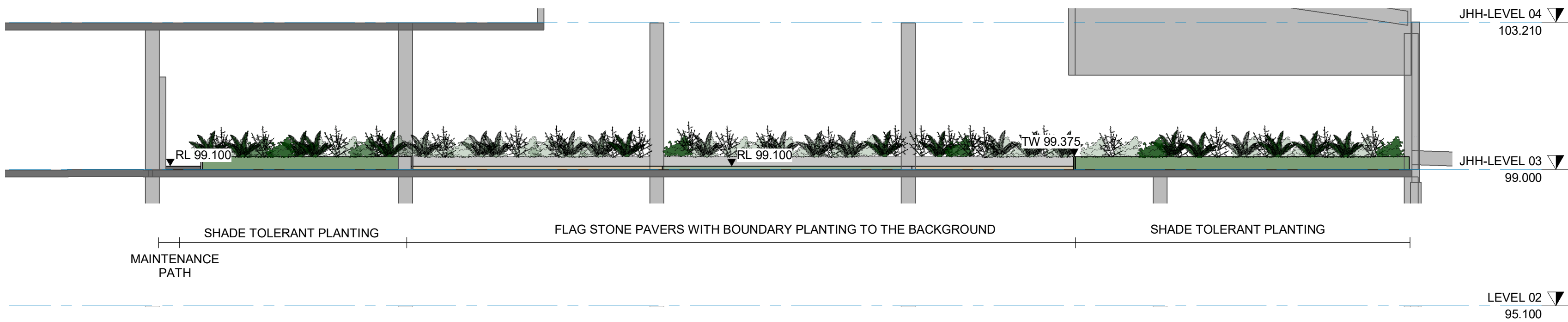
ISSUE PROJECT NO.

SSDA P0012689

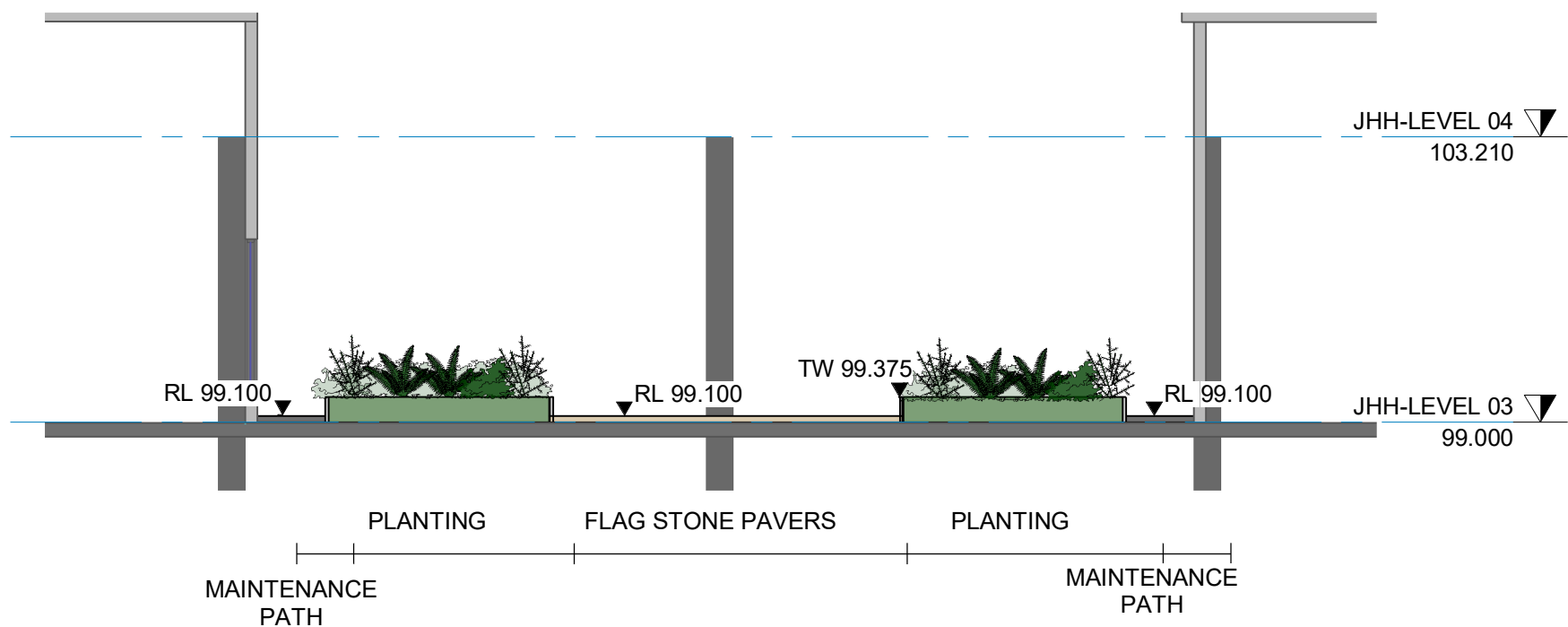
SCALE  
1 : 100 @A1

DRAWING NO. REVISION

LD\_CJ-B61 03-02 B



1 SECTION 1 - JH BUILDING LEVEL 03 - COURTYARD 2 ( 1 : 100)

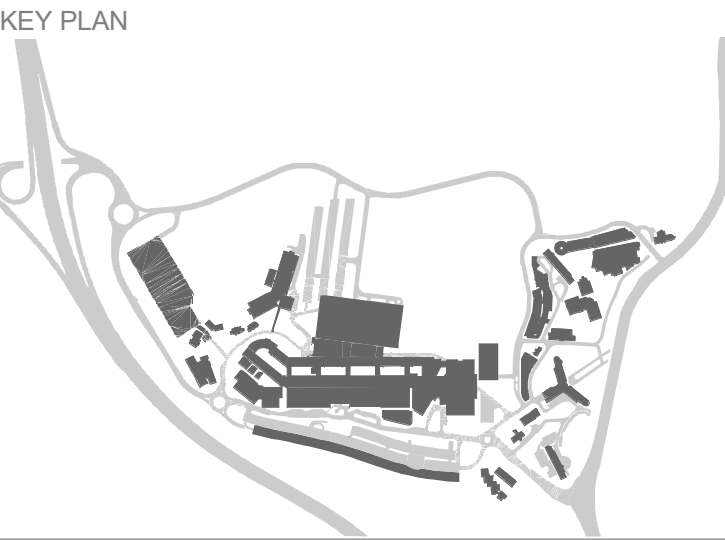
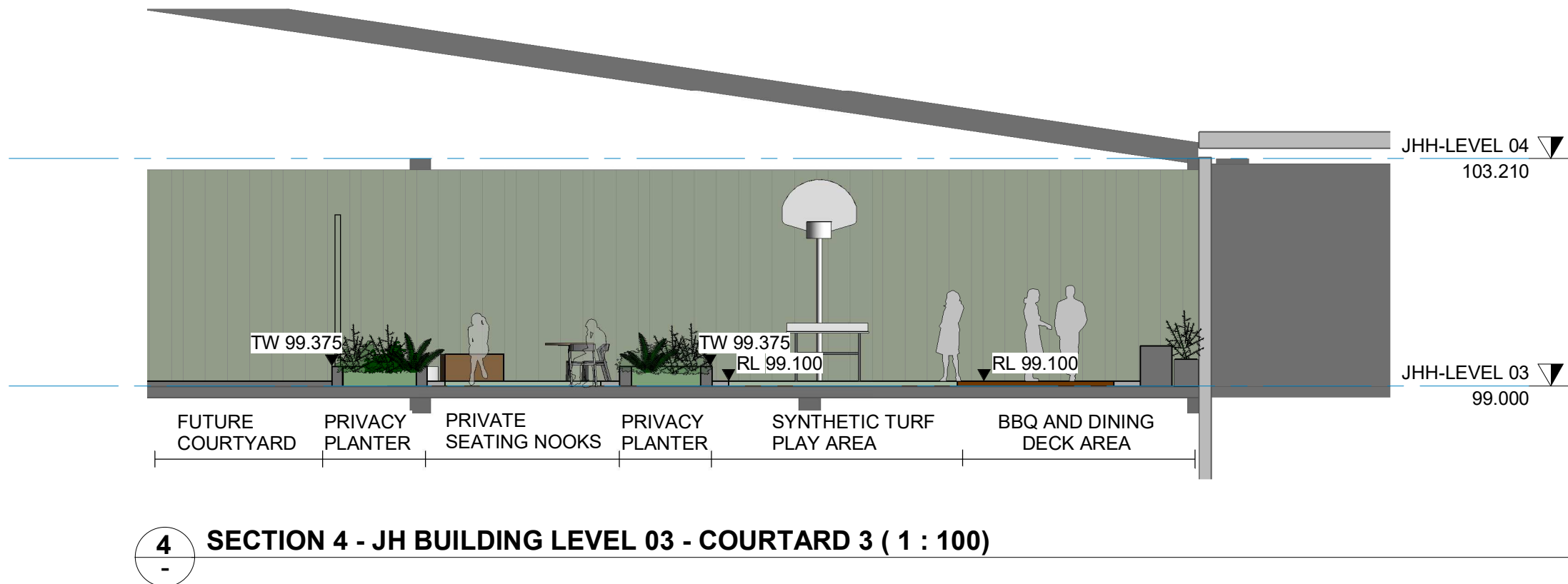
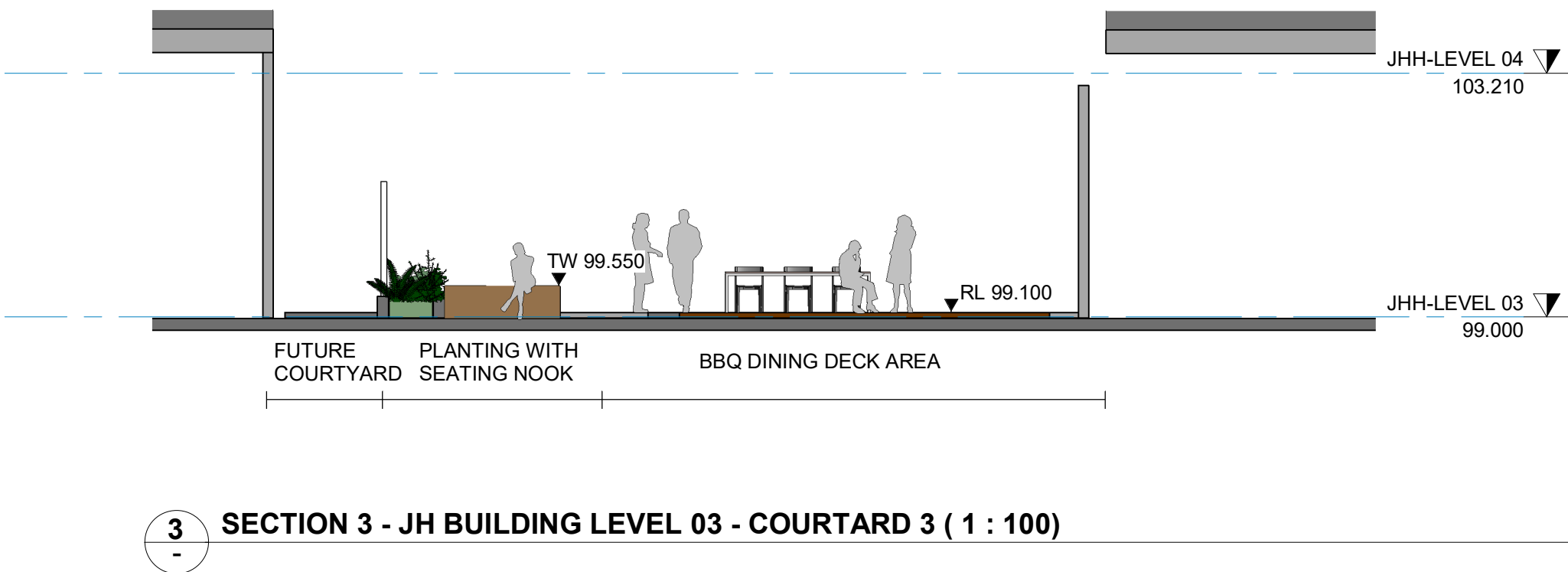

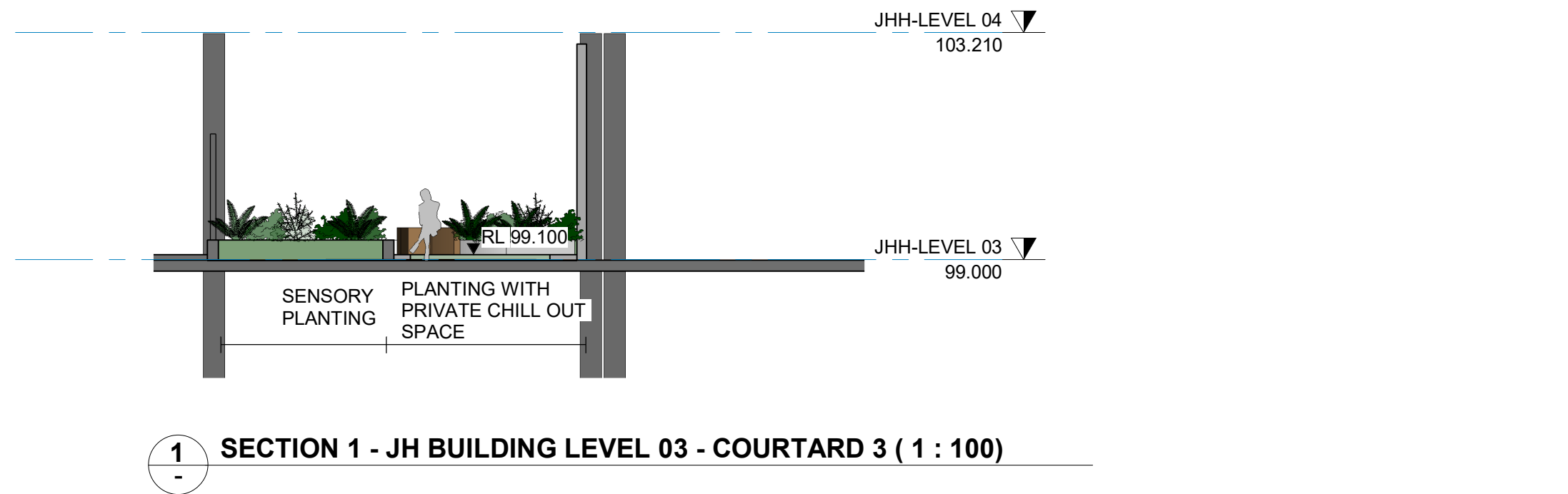


2 SECTION 2 - JH BUILDING LEVEL 03 - COURTYARD 2 ( 1 : 100)



PLOT DATE: 12/05/2021 7:45:22 AM

PATH: C:\1 Revit Local\20072609\_John Hunter Hospital\_SSDA\_RV20(Local).rvt



**DISCLAIMER**  
Copyright by Urbis Pty Ltd. This drawing or parts thereof may not be reproduced for any purpose or used for another project without the consent of Urbis other than reproduction for the purposes of actual ordering, supply, installation or construction. This drawing must be read in conjunction with all relevant contracts, schedules, specifications, drawings and any other issued written instructions. Do not scale from drawings. Written figured dimensions take preference to scaled dimension and must be verified on site before proceeding with any work. All discrepancies must be referred to the superintendent for a written decision prior to ordering, supply or installation. Urbis must be notified in writing of any discrepancies.

GENERAL NOTES

1. THE PLAN MUST BE READ IN CONJUNCTION WITH THE SPECIFICATION WHICH ALSO CONTAINS THE SCHEDULE OF LANDSCAPE WORKS AND PLANT SCHEDULE.
1. ALL DRAWINGS ARE TO BE READ IN CONJUNCTION WITH THE ASSOCIATED DRAWINGS BY OTHER CONSULTANTS, e.g. ENGINEERS.
2. DO NOT SCALE FROM DRAWING PACKAGE, USE NOMINATED DIMENSIONS AND LEVELS
3. REFER TO THE TREE PROTECTION PLAN (AND POTENTIAL TREE ASSESSMENT REPORT) FOR DETAILS OF EXISTING TREES TO BE REMOVED, RETAINED OR TRANSPLANTED
5. THE CONTRACTOR MUST REFER ANY DISCREPANCIES TO THE SUPERINTENDENTS REPRESENTATIVE BEFORE PROCEEDING WITH WORKS
6. LOCATE AND PROTECT ALL UNDERGROUND SERVICES PRIOR TO EXCAVATION. MAKE GOOD ALL DAMAGE
7. THESE DRAWINGS ARE TO BE PRINTED IN COLOUR
8. FOR LEGEND REFER TO LEGEND SHEET LD\_00-A10 XX-01
9. FOR DETAILED DESCRIPTION OF EACH LANDSCAPE AREA REFER TO LANDSCAPE AREAS SCHEDULE
10. NUMBERS ON LANDSCAPE AREAS ARE REFERRING TO THE LANDSCAPE SPACE INDEX
11. IRRIGATION DESIGN TO BE DEVELOPED AND COORDINATED AT DESIGN DEVELOPMENT

B	100% SSDA ISSUE	MK	PJ	13/05/2021
A	100% SSDA ISSUE	MK	PJ	23/04/2021
REV	DESCRIPTION	DWN	CHK	DATE

PROJECT NAME & ADDRESS  
**JOHN HUNTER HEALTH & INNOVATION PRECINCT**  
Lookout Rd, New Lambton Heights, NSW 2305

PROJECT DIRECTOR: Approver

DRAWING TITLE  
**JHH BUILDING LEVEL 03 COURTYARD 3 SECTIONS**  
ISSUE PROJECT NO.

SSDA P0012689  
SCALE  
1 : 100 @A1

DRAWING NO. LD\_CJ-B61 03-03 REVISION B