

96-104 Carlingford Road, Epping NSW 2121

Epping West Public School

DILAPIDATION REPORT

---



For Hansen Yuncken Pty. Limited

7<sup>th</sup> September 2021

Hansen Yuncken Job No.: SC134

State Significant Development Application Number: SSD-9250948

Project Solutions Job No: 22012



## Table of Contents

	Page
1.0 INTRODUCTION	3
2.0 SCOPE OF WORKS	3
3.0 SITE DESCRIPTION	4
4.0 OBSERVATIONS	5
5.0 CONCLUSIONS	7

### APPENDIX A – Site Plan / Building Plan

### APPENDIX B – Photographic Record of the Findings







Property	Pages
Covering Pages	1 to 19
Block H – Exterior & Interior of the Block	19 to 168
Block F – Exterior & Interior of the Block	169 to 267
Block I – Exterior & Interior of the Block	268 to 304
Block M (Hall) – Exterior & Interior of the Block	304 to 407
Amenities – Exterior of the Block	407 to 416
Block D – Exterior & Interior of the Block	416 to 461
Block R – Exterior & Interior of the Block	461 to 498
Block A – Exterior & Interior of the Block	498 to 542
School Boundaries	543 to 618
Carlingford Road	618 to 627
Ward Street	627 to 771
YMCA - Exterior	772 to 804
Ward Street – residents opposite the site – street frontages	805 to 854

## 1.0 INTRODUCTION

This report has been prepared from notes and photographic evidence obtained by a visual inspection of the below-mentioned areas. Project Solutions Pty. Limited has compiled the report acting on behalf of Hansen Yuncken Pty. Limited.

The report aims to record the existing condition of the areas deemed to be within a potential zone of influence prior to the commencement of works associated with the 'Epping West Public School Upgrade'. The report has been compiled in accordance with conditions B5b, B5c and B6 from the development consent application no. SSD-9250948.

In summary: -

<u>Engaging Company:</u>	Hansen Yuncken Pty. Limited.
<u>Contract Site:</u>	96-104 Carlingford Road, Epping NSW 2121
<u>Date of Survey:</u>	7 <sup>th</sup> September 2021
<u>DA Number:</u>	SSD-9250948 – Conditions B5b, B5c & B6
<u>Areas Surveyed:</u>	<ul style="list-style-type: none"><li> Blocks A, D, F, H, I, R and M – interior and exterior.</li><li> School boundaries.</li><li> Carlingford Road – intersections with the school.</li><li> Ward Street – adjacent public property.</li><li> YMCA – property exterior.</li><li> Ward Street residences – street frontages.</li></ul>

The particulars set out in this report are for the exclusive use of Hansen Yuncken Pty. Limited. We accept no responsibility as a result of the use of this report by any other party. This report shall not be construed as a certificate or warranty of the areas surveyed. Refer to the disclaimer within the report.

## 2.0 SCOPE OF WORKS

The purpose of the report was to note and record the existing status of the areas deemed to be within a potential zone of influence prior to the commencement of works on the proposed 'Epping West Public School upgrade'.

The Dilapidation Report shall be used amongst other means to assess the responsibility for any damage and / or making good arising out of the construction works to the areas listed above. The report is to provide a basis of discussion should it be alleged that the construction works has contributed to damage to any of the surveyed areas.

### 3.0 SITE DESCRIPTION

The site is located at 96-104 Carlingford Road, Epping NSW 2121 - Lot 1 DP 161495, Lot 1 DP 122509 and Lot 11 DP 1099882.

It is understood that the proposed development will likely include construction of new school buildings up to three storeys with no basement levels. The proposed footprint of the new buildings is located near the eastern boundary of the school.

The works will also involve :-

- Demolition and removal of selected buildings and structures;
- Construction of one new three-storey building and one new two-storey building;
- Refurbishment of existing retained buildings; and
- Associated works, including tree removal and landscaping.

The site's location can be seen in the following satellite image:-





Ref: Google maps

## 4.0 OBSERVATIONS

The main component of the report is the photographic and written evidence within appendix 'B' of this report.

The issued USB flash drive contains the following files: -

- The photographic / written reports (PDF).
  - a. Also includes a 'Geotagged report' illustrating the approximate location of each photograph taken of the external areas.

- The photographs used in the report (JPG's).
  - a. The Jpeg photographs on the USB flash drive are 36 mega-pixels to allow for greater resolution if a photo needs to be enlarged and viewed in greater clarity.

Note: the report should only be used to identify a particular photograph, which may require greater inspection. If a photo is required to be viewed in greater clarity, the relevant photograph/s can then be sourced on the issued USB flash drive and enlarged.

The photographs recording the external areas have been “Geotagged”. To make use of this application, ensure that “Google Earth” has been installed on your computer. You will find the “Geotagged Report.kmz” file on the issued USB flash drive.

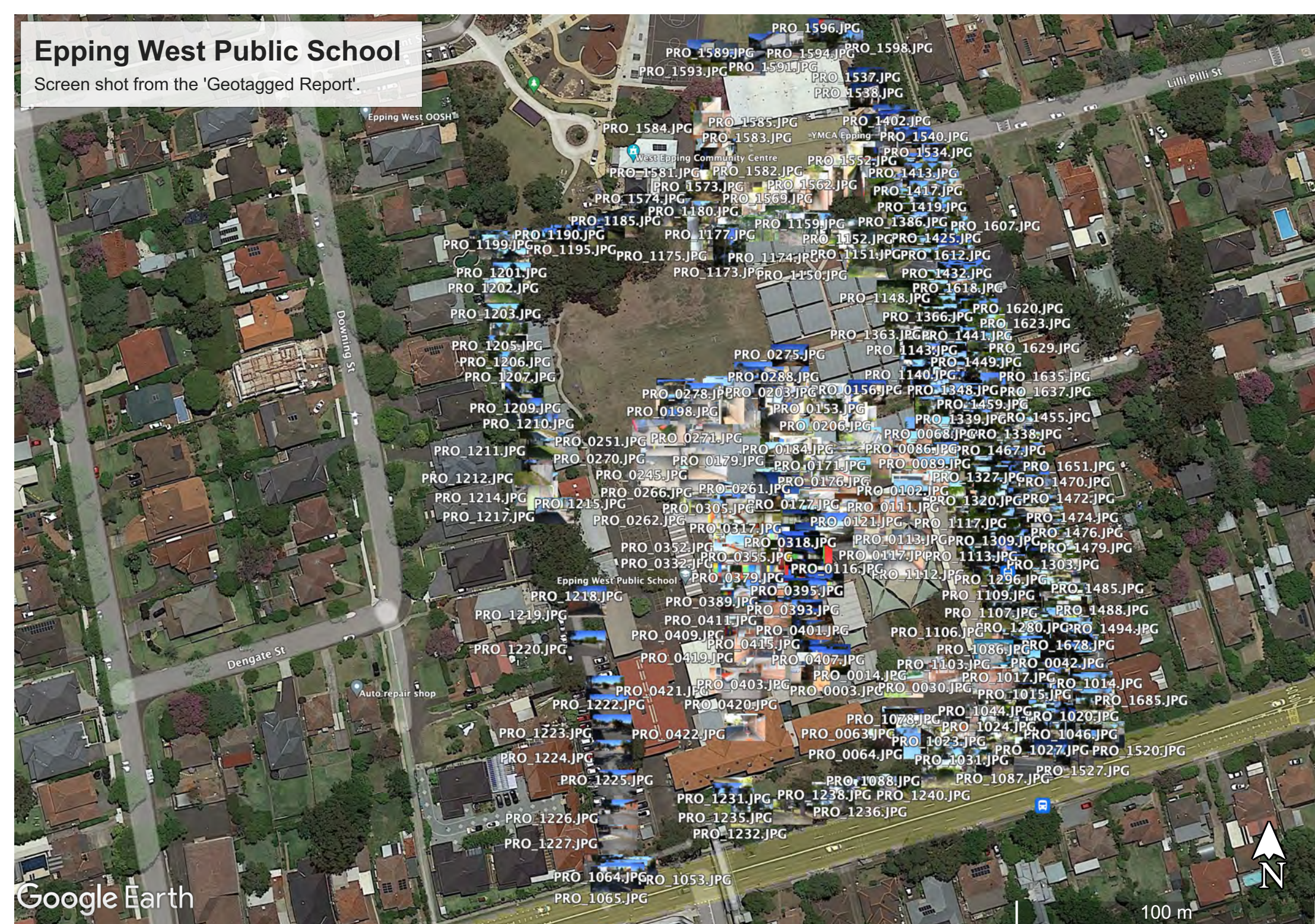
1. Open the “.kmz” file on the USB flash drive.
2. The application will launch in “Google Earth” (if installed on your computer).
3. You will note a series of numbered thumbnail photographs within and around the construction site, by clicking on an arrow the applicable photograph, taken in that approximate location will be revealed.

Note: this is an interactive file to be accessed on a computer via Google Earth and not from a visual interpretation of the screenshot of the ‘Geotagged Report’ on the following page.



# Epping West Public School

Screen shot from the 'Geotagged Report'.





The report does not allow for: -

- ❖ Faults to inaccessible parts of the adjoining properties / buildings.
- ❖ Faults concealed behind permanent wall cladding (i.e. timber paneling or floor coverings)
- ❖ Any testing.
- ❖ Arborist reporting.
- ❖ Geotechnical or subsurface investigations.
- ❖ Faults not apparent on a visual inspection.
- ❖ Faults apparent only in different environmental or weather conditions.
- ❖ Latent faults not apparent at the time of the inspection.
- ❖ Inspection of roof and sub floor voids or areas deemed dangerous to inspect.
- ❖ Pest inspection report.
- ❖ Inspection of Building services, plant and machinery.
- ❖ Requirements of the Building Code of Australia.
- ❖ Distribution of reports to parties other than our Client.

## 5.0 CONCLUSIONS

A record of the condition of the areas as of the 7<sup>th</sup> September 2021 has been presented. The findings are illustrated in the photographs bound within Appendix B of this report.

The following items may be referred to should a need arise to review this report: -

1. Project North - the cardinal compass points referenced within the report have Carlingford Road running east-west on the southern side of the school.
2. The photographs illustrated in the 'geotagged report' are those which the camera had contact with the 'tagging satellite'. In some instances this contact can be lost through interference (electronic, magnetic, phone towers etc) and photos may not be tagged and illustrated within the report.
3. We suggest using the 'Geotagged Report' to source a photograph recording a particular area.
4. All roads recorded as part of this report were inspected and photographed by travelling in a direct route along one side of the road and then returning and travelling along the opposite side of the road.
5. Besides using the 'Geotagged Report' to assist in the location of a particular photograph, we also suggest that you refer to the previous series of photographs in the report.
6. The annotations for the adjacent public property reference the numbered power / light poles along the footpaths indicating the location of the numbered photographs.

7. Common findings noted in the report include the following:-







- a. Damages wall vents on the building exteriors.
- b. Cracked concrete paving.
- c. Weathered brick mortar beds.
- d. Cracked wall and ceiling linings.
- e. Rotten timber components – fascia boards.

In the best interest of all parties associated with this development a declaration for signing has been prepared on the following page.

## SIGN-OFF SHEET

I / we believe that the written and photographic report is a true record of the existing condition of the following properties / areas as of the 7<sup>th</sup> September 2021.

Areas Surveyed:

-  Blocks A, D, F, H, I, R and M – interior and exterior.
-  School boundaries.
-  Carlingford Road – intersections with the school.
-  Ward Street – adjacent public property.
-  YMCA – property exterior.
-  Ward Street residences – street frontages.

Signed \_\_\_\_\_ Date \_\_\_\_\_

Name \_\_\_\_\_

On behalf of \_\_\_\_\_

Signed \_\_\_\_\_ Date \_\_\_\_\_

Name \_\_\_\_\_

On behalf of \_\_\_\_\_

Signed \_\_\_\_\_ Date \_\_\_\_\_

Name \_\_\_\_\_

On behalf of \_\_\_\_\_

Signed \_\_\_\_\_ Date \_\_\_\_\_

Name \_\_\_\_\_

On behalf of \_\_\_\_\_



We wish you every success with the development of this project. Thank you for choosing Project Solutions Pty. Limited to conduct your 'Dilapidation Reporting'. Please do not hesitate to contact the undersigned if you have any questions associated with the contents of this report.

*The inspection and report compilation have been conducted by the undersigned. I have a Bach. of Building (UNSW 1993) and have been conducting construction reporting since 2000.*

Yours faithfully,  
Project Solutions Pty. Limited

A handwritten signature in black ink, appearing to read 'Douglas Sandilands', with a stylized flourish at the end.

Douglas Sandilands  
Director

## DISCLAIMER

Reports produced by Project Solutions Pty Ltd are prepared for a particular Client's objectives and are based on a specific scope, conditions and limitations, as agreed between Project Solutions and the Client. Information and / or report(s) prepared by Project Solutions may not be suitable for uses other than the original intended objective. No parties other than the Client should use any information and/or report(s) without first conferring with Project Solutions.

The information and/or reports prepared by Project Solutions should not be reproduced, presented or reviewed except in full. Before passing on to a third party any information and / or reports by Project Solutions, the Client is to fully inform the third party of the objective and scope and any limitations and conditions, including any other relevant information which applies to the material prepared by Project Solutions.

This survey and accompanying photographs is intended to present, as reasonably as possible, a record of the condition, by visible inspection only, of the aforementioned properties / areas.

The Client must also satisfy themselves that the report is accurate and contains no omissions. Project Solutions disclaims all responsibility for any loss whatsoever occasioned by any error in, or omission from this report.

## Appendix A

### Site Plan



26/08/2021 3:31:48 PM



NOTE:  
REFER TO LANDSCAPE ARCHITECT  
DRAWINGS FOR MORE INFORMATION  
REGARDING LANDSCAPE

AMENDMENTS			
REV	BY	DATE	DESCRIPTION
A	PA	16/08/2021	ISSUE FOR TENDER
TW	PA	26/08/2021	AMENDED GATE LOCATIONS & ADDED GATE
B	PA	26/08/2021	RE-ISSUE FOR TENDER

LEGEND	
	TREE
	SIGNIFICANT TREE
	NEW 2.150m FENCE
	EXISTING FENCE
	EXISTING ITEM TO BE DEMOLISHED
	EXISTING BUILDING
	PROPOSED BUILDING
	ALTERATIONS TO EXISTING BUILDINGS
	LANDSCAPE SCOPE



STRUCTURAL, MECH. & ESD NORTHROP (02) 9241 4188 CIVIL PTC CONSULTANTS (02) 9714 0600 ELEC, ICT, AV, FIRE & SEC ERBAS & ASSOCIATES PTY LTD. (02) 9437 1022 HYDRAULICS WOOLACOTT CONSULTING ENG. (02) 8205 1500	LANDSCAPE ARCHITECT TAYLOR BRAMMER LANDSCAPE ARCH. (02) 4267 5088 RCA GROUP DLA (02) 8355 3160 ACCESSIBILITY JAZ BUILDING CONSULTANTS (03) 9108 6198 ACOUSTIC WHITE NOISE ACOUSTICS 1800 476 573	PEDAVOLI ARCHITECTS PTY LTD LEVEL 2, 458-468 WATTLE STREET ULTIMO NSW 2007 AUSTRALIA TEL: +61 2 9291 0000 WEB: www.pedavoli.com.au NOMINATED ARCHITECT: VINCE PEDAVOLI NSW ARB No: 5045
--	---	---

EPPING WEST PUBLIC SCHOOL	
96 CARLINGFORD RD, EPPING NSW 2121	
DRAWING NAME	
SITE PLAN	

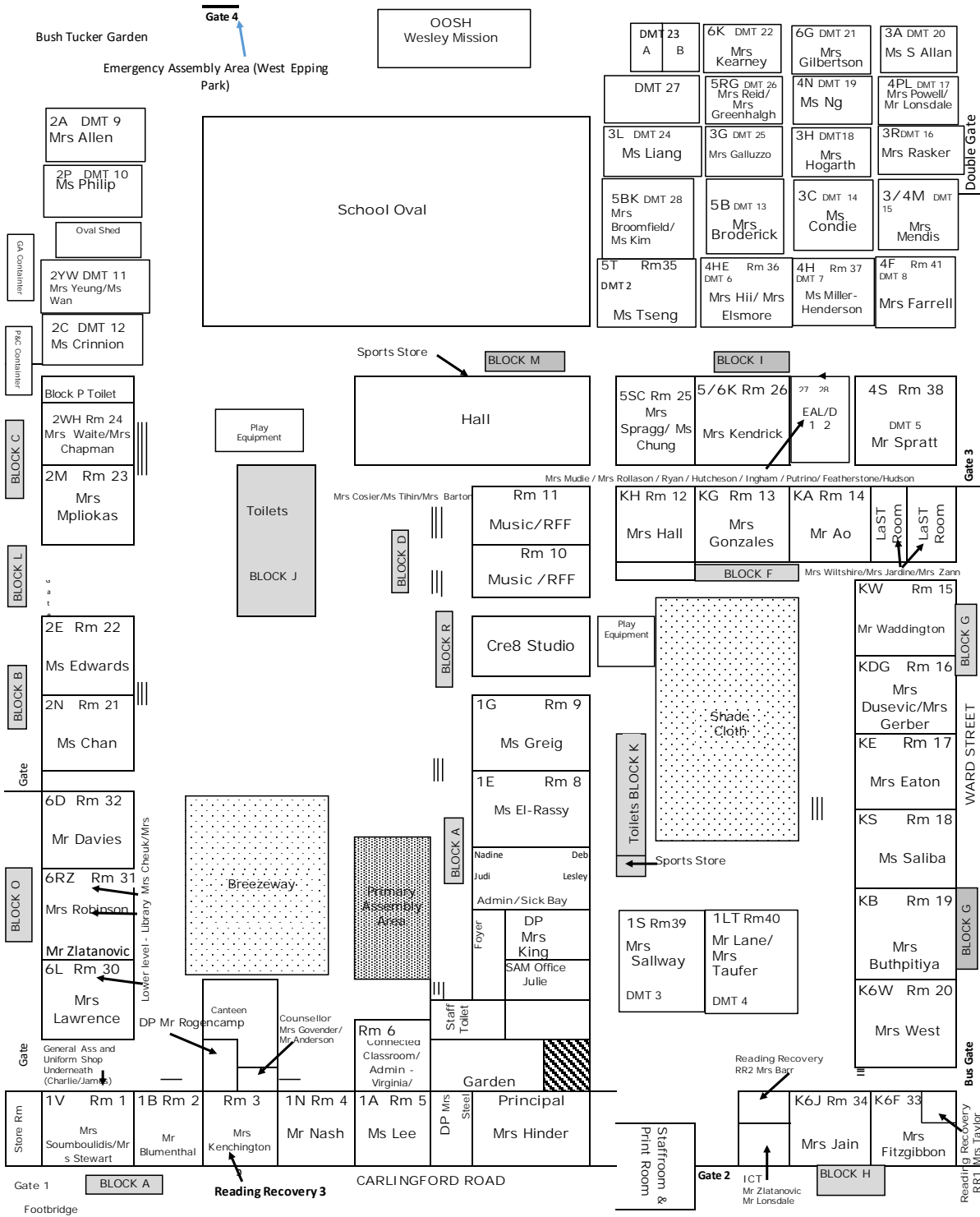
PROJECT NORTH	0 5000 10000 15000 20000 25000 30000	SCALE 1:500 @ A1
26 AUGUST 2021		REVISION
DRAWING NUMBER	PHASE	TYPE
EPPW - ARC - TD - DWG - 00_003		
B		

## Appendix A

### Building Plan

(Provided by the School Deputy Principal)

# School Map 2021



## Appendix B

### Photographic Record of the Findings



7/9/2021

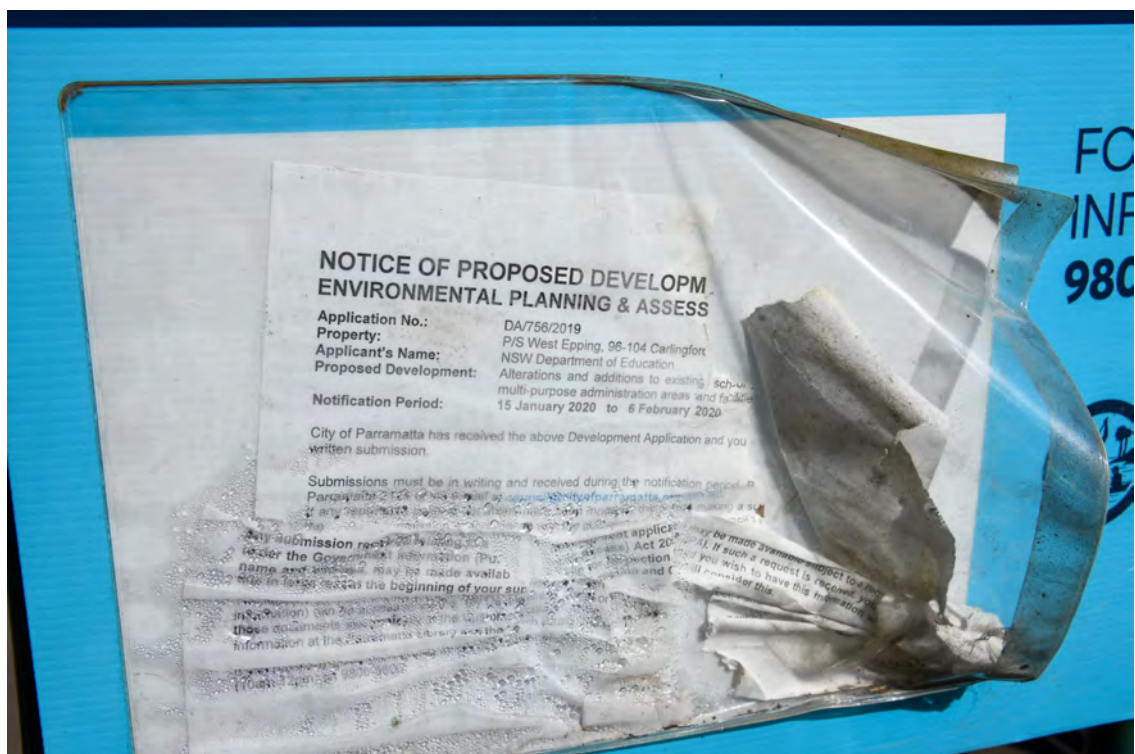
PRO\_1070.jpg



Epping West Public School. 96-104 Carlingford Road, Epping. Refer to the following series of photographs for a record of the existing condition of the areas deemed to be within a potential zone of influence from the proposed alterations and additions to the school.

7/9/2021

PRO\_1086.jpg



Epping West Public School. Development Application no. DA/756/2019.



7/9/2021

PRO\_1228.jpg



Epping West Public School. 96-104 Carlingford Road, Epping. Refer to the following series of photographs for a record of the existing condition of the areas deemed to be within a potential zone of influence from the proposed alterations and additions to the school.

7/9/2021

PRO\_0002.jpg



Block H. Refer to the following series of photographs for a record of the existing condition of the interior and exterior of the building.



7/9/2021

PRO\_0003.jpg



Block H. Northern elevation.

7/9/2021

PRO\_0004.jpg



Block H. Northern elevation. Heading east.



7/9/2021


PRO\_0005.jpg



Block H. Northern elevation. Heading east. Gap between the brickwork and the window framing.

7/9/2021

PRO\_0006.jpg



Block H. Northern elevation. Heading east. Movement to the brick on the lower brick course.



7/9/2021

PRO\_0007.jpg



Block H. Northern elevation. Heading east.

7/9/2021

PRO\_0008.jpg



Block H. Northern elevation. Heading east. Cracked mortar bed.

7/9/2021

PRO\_0009.jpg



Block H. Northern elevation. Heading east. Movement in window framing.

7/9/2021

PRO\_0010.jpg



Block H. Northern elevation. Heading east.



7/9/2021

PRO\_0011.jpg



Block H. Northern elevation. Heading east. Eastern set of doors. Movement to the brick tread.

7/9/2021

PRO\_0012.jpg



Block H. Northern elevation. Western end.



7/9/2021

PRO\_0013.jpg



Block H. Northern elevation. Western stairs. Movement to the brickwork.

7/9/2021

PRO\_0014.jpg



Block H. Northern elevation. Western stairs. Movement to the brickwork.

7/9/2021

PRO\_0015.jpg



Block H. Northern elevation. Western entry doors.

7/9/2021

PRO\_0016.jpg



Block H. Northern elevation. Heading east.



7/9/2021

PRO\_0017.jpg



Block H. Northern elevation. Western end. Heading east.

7/9/2021

PRO\_0018.jpg



Block H. Northern elevation. Western end. Heading east. Control joint in the brickwork.

7/9/2021

PRO\_0019.jpg



Block H. Northern elevation. Western end.

7/9/2021

PRO\_0020.jpg



Block H. Northern elevation. Western end. Cracked glazing.



7/9/2021

PRO\_0021.jpg



Block H. Northern elevation. Western end. Cracked glazing.

7/9/2021

PRO\_0022.jpg



Block H. Northern elevation. Heading east.



7/9/2021

PRO\_0023.jpg



Block H. Northern elevation. Western end.

7/9/2021

PRO\_0024.jpg



Block H. Northern elevation. Heading east.

7/9/2021

PRO\_0025.jpg



Block H. Northern elevation. Western half.

7/9/2021

PRO\_0026.jpg



Block H. Northern elevation. Centre.



7/9/2021

PRO\_0027.jpg



Block H. Northern elevation. Eastern end. Heading east.

7/9/2021

PRO\_0028.jpg



Block H. Northern elevation. Eastern end. Heading east.

7/9/2021

PRO\_0029.jpg



Block H. Northern elevation. Eastern entry.

7/9/2021

PRO\_0030.jpg



Block H. Northern elevation. Eastern end.



7/9/2021

PRO\_0031.jpg



Block H. Northern elevation. Eastern end. Cracked surround to the base of the downpipe.

7/9/2021

PRO\_0032.jpg



Block H. Northern elevation. Eastern end.



7/9/2021

PRO\_0033.jpg



Block H. Northern elevation. Eastern end. Cracked surround to the base of the downpipe.

7/9/2021

PRO\_0034.jpg



Block H. Northern elevation. Eastern entry.



7/9/2021

PRO\_0035.jpg



Block H. Northern elevation. Eastern entry. Movement to the brickwork.

7/9/2021

PRO\_0036.jpg



Block H. Northern elevation. Eastern entry.



7/9/2021

PRO\_0037.jpg



Block H. Northern elevation. Eastern entry. Cracked rendered finish to the stair tread.

7/9/2021

PRO\_0038.jpg



Block H. Northern elevation. Eastern end.



7/9/2021

PRO\_0039.jpg



Block H. Northern elevation. Eastern entry.

7/9/2021

PRO\_0040.jpg



Block H. Northern elevation. Eastern entry. Eroded mortar beds.



7/9/2021

PRO\_0041.jpg



Block H. Northern elevation. Eastern entry.

7/9/2021

PRO\_0042.jpg



Block H. Northern elevation. Eastern end.



7/9/2021

PRO\_0043.jpg



Block H. Eastern elevation fronting Ward Street.

7/9/2021

PRO\_0044.jpg



Block H. Eastern elevation fronting Ward Street.



7/9/2021

PRO\_0045.jpg



Block H. Eastern elevation fronting Ward Street.

7/9/2021

PRO\_0046.jpg



Block H. Eastern elevation fronting Ward Street. Facing north.



7/9/2021

PRO\_0047.jpg



Block H. Southern elevation fronting Carlingford Road. Heading west.

7/9/2021

PRO\_0048.jpg



Block H. Southern elevation fronting Carlingford Road. Eastern end.

7/9/2021

PRO\_0049.jpg



Block H. Southern elevation fronting Carlingford Road. Eastern end.

7/9/2021

PRO\_0050.jpg



Block H. Southern elevation fronting Carlingford Road. Eastern end.



7/9/2021

PRO\_0051.jpg



Block H. Southern elevation fronting Carlingford Road. Heading west.

7/9/2021

PRO\_0052.jpg



Block H. Southern elevation fronting Carlingford Road. Heading west. Eastern building entry.



7/9/2021

PRO\_0053.jpg



Block H. Southern elevation fronting Carlingford Road. Heading west. Eastern building entry. Cracked mortar beds.

7/9/2021

PRO\_0054.jpg



Block H. Southern elevation fronting Carlingford Road. Heading west. Eastern building entry. Cracked concrete landing.



7/9/2021

PRO\_0055.jpg



Block H. Southern elevation fronting Carlingford Road. Heading west. Memorial plaque.

7/9/2021

PRO\_0056.jpg



Block H. Southern elevation fronting Carlingford Road. Heading west.



7/9/2021

PRO\_0057.jpg



Block H. Southern elevation fronting Carlingford Road. Heading west.

7/9/2021

PRO\_0058.jpg



Block H. Southern elevation fronting Carlingford Road. Heading west.



7/9/2021

PRO\_0059.jpg



Block H. Southern elevation fronting Carlingford Road. Heading west.

7/9/2021

PRO\_0060.jpg



Block H. Southern elevation fronting Carlingford Road. Western end. Facing east.



7/9/2021

PRO\_0061.jpg



Block H. Southern elevation fronting Carlingford Road. Heading east along the asphalt paved road.

7/9/2021

PRO\_0062.jpg



Block H. Southern elevation fronting Carlingford Road. Western end.



7/9/2021

PRO\_0063.jpg



Block H. Southern elevation fronting Carlingford Road. Western end.

7/9/2021

PRO\_0064.jpg



Block H. Southern elevation fronting Carlingford Road. Western end. Sagging of the fascia board and eaves.



7/9/2021

PRO\_0065.jpg



Block H. Southern side of the building fronting Carlingford Road. Record of the asphalt paved road and landscaping.

7/9/2021

PRO\_0477.jpg



Block H. Interior. Eastern end. Foyer. Eastern face.



7/9/2021

PRO\_0478.jpg



Block H. Interior. Eastern end. Foyer. Eastern face. Crack stemming out from the doorway.

7/9/2021

PRO\_0479.jpg



Block H. Interior. Eastern room. Room K6F. North-western corner.

7/9/2021

PRO\_0480.jpg



Block H. Interior. Eastern room. Room K6F. Northern face.

7/9/2021

PRO\_0481.jpg




Block H. Interior. Eastern room. Room K6F. North-eastern corner.



7/9/2021

PRO\_0482.jpg



Block H. Interior. Eastern room. Room K6F. Eastern face.

7/9/2021

PRO\_0483.jpg



Block H. Interior. Eastern room. Room K6F. Eastern face. Northern end.

7/9/2021

PRO\_0484.jpg



Block H. Interior. Eastern room. Room K6F. Eastern face. Northern end.

7/9/2021

PRO\_0485.jpg



Block H. Interior. Eastern room. Room K6F. Eastern face. Northern end.



7/9/2021

PRO\_0486.jpg



Block H. Interior. Eastern room. Room K6F. Southern face.

7/9/2021

PRO\_0487.jpg



Block H. Interior. Eastern room. Room K6F. Southern face.

7/9/2021

PRO\_0488.jpg



Block H. Interior. Eastern room. Room K6F. Southern face.

7/9/2021

PRO\_0489.jpg



Block H. Interior. Eastern room. Room K6F. Western face.



7/9/2021

PRO\_0490.jpg



Block H. Interior. Eastern room. Room K6F. Western face.

7/9/2021

PRO\_0491.jpg



Block H. Interior. Eastern room. Room K6F. Western face. Cracked cladding.

7/9/2021

PRO\_0492.jpg



Block H. Interior. Eastern room. Room K6F. Storeroom.

7/9/2021

PRO\_0493.jpg



Block H. Interior. Eastern room. Room K6F. Storeroom.



7/9/2021

PRO\_0494.jpg



Block H. Interior. Eastern room. Room K6F. Storeroom.

7/9/2021

PRO\_0495.jpg



Block H. Interior. Eastern end. Foyer. Northern face. Facing east.

7/9/2021

PRO\_0496.jpg



Block H. Interior. Eastern end. Foyer. Northern face. Facing east.

7/9/2021

PRO\_0497.jpg



Block H. Interior. Eastern end. Foyer. Northern face. Facing east.



7/9/2021

PRO\_0498.jpg



Block H. Interior. Eastern end. Foyer. Eastern face.

7/9/2021


PRO\_0499.jpg



Block H. Interior. Eastern end. Foyer. Eastern face. Cracked wall cladding.

7/9/2021

PRO\_0500.jpg



Block H. Interior. Eastern end. Foyer. Eastern end of the southern face.

7/9/2021

PRO\_0501.jpg



Block H. Interior. Eastern end. Foyer. Eastern end of the southern face. Cracked wall cladding.



7/9/2021

PRO\_0502.jpg



Block H. Interior. Eastern end. Foyer. Southern face. Facing west.

7/9/2021

PRO\_0503.jpg



Block H. Interior. Eastern end. Foyer. Southern face. Western end. Cracked cladding stemming out from the doorway.

7/9/2021

PRO\_0504.jpg



Block H. Interior. Eastern end. Foyer. Western face.

7/9/2021

PRO\_0505.jpg



Block H. Interior. Eastern end. Foyer. Western face. Cracked cladding stemming out from the doorway.



7/9/2021

PRO\_0506.jpg



Block H. Interior. Eastern end. Foyer. South-western corner.

7/9/2021

PRO\_0507.jpg



Block H. Interior. Eastern end. Foyer. Facing east to the ceiling.

7/9/2021

PRO\_0508.jpg



Block H. Interior. Eastern end. Foyer. Facing west to the ceiling.

7/9/2021

PRO\_0509.jpg



Block H. Interior. Eastern end. Foyer. Facing west to the flooring.



7/9/2021

PRO\_0510.jpg



Block H. Interior. Eastern end. Foyer. Northern side of the flooring. Damaged sub flooring.

7/9/2021

PRO\_0511.jpg



Block H. Interior. Eastern end. Foyer. Eastern end of the flooring.

7/9/2021

PRO\_0512.jpg



Block H. Interior. Eastern end. Foyer. Amenities.

7/9/2021

PRO\_0513.jpg



Block H. Interior. Eastern end. Foyer. Amenities.



7/9/2021

PRO\_0514.jpg



Block H. Interior. Eastern end. Foyer. Amenities.

7/9/2021

PRO\_0515.jpg



Block H. Interior. Eastern end. Foyer. Amenities. Damaged flooring.

7/9/2021

PRO\_0516.jpg



Block H. Interior. Eastern end. Foyer. Amenities. Southern face.

7/9/2021

PRO\_0517.jpg



Block H. Interior. Eastern end. Foyer. Amenities. Southern end of the ceiling.



7/9/2021

PRO\_0518.jpg



Block H. Interior. Eastern end. Foyer. Amenities. Eastern face.

7/9/2021

PRO\_0519.jpg



Block H. Interior. Amenities. North-eastern corner.

7/9/2021

PRO\_0520.jpg



Block H. Interior. Amenities. North-eastern corner.

7/9/2021

PRO\_0521.jpg



Block H. Interior. Amenities. Eastern face.



7/9/2021

PRO\_0522.jpg



Block H. Interior. Amenities. Eastern face. Cornice.

7/9/2021

PRO\_0523.jpg



Block H. Interior. Amenities. Facing east from the doorway.

7/9/2021

PRO\_0524.jpg



Block H. Interior. Amenities. Movement to the cornice.

7/9/2021

PRO\_0525.jpg



Block H. Interior. Amenities. Western face.



7/9/2021

PRO\_0526.jpg



Block H. Interior. Amenities. South-western corner.

7/9/2021

PRO\_0527.jpg



Block H. Interior. Amenities. Facing east to the ceiling.

7/9/2021

PRO\_0528.jpg



Block H. Interior. Amenities. Facing east to the floor tiles.

7/9/2021

PRO\_0529.jpg



Block H. Interior. Amenities. Facing east to the floor tiles.



7/9/2021

PRO\_0530.jpg



Block H. Interior. Staff room. Northern face. Western end.

7/9/2021

PRO\_0531.jpg



Block H. Interior. Staff room. Northern face. Western end.

7/9/2021


PRO\_0532.jpg



Block H. Interior. Staff room. Room in the north-western corner.

7/9/2021

PRO\_0533.jpg



Block H. Interior. Staff room. Room in the north-western corner.



7/9/2021

PRO\_0534.jpg



Block H. Interior. Staff room. Room in the north-western corner.

7/9/2021

PRO\_0535.jpg



Block H. Interior. Staff room. Northern end. Corridor.

7/9/2021

PRO\_0536.jpg



Block H. Interior. Staff room. Northern end. Cleaners room.

7/9/2021

PRO\_0537.jpg



Block H. Interior. Staff room. Northern end. Cleaners room. Flooring.



7/9/2021

PRO\_0538.jpg



Block H. Interior. Staff room. Northern end. Corridor. Eastern face.

7/9/2021

PRO\_0539.jpg



Block H. Interior. Staff room / Kitchen. Northern face. Eastern end.

7/9/2021

PRO\_0540.jpg



Block H. Interior. Staff room / Kitchen. Southern face.

7/9/2021

PRO\_0541.jpg



Block H. Interior. Staff room. Southern face.



7/9/2021

PRO\_0542.jpg



Block H. Interior. Staff room. Southern face.

7/9/2021

PRO\_0543.jpg



Block H. Interior. Staff room. Western face.

7/9/2021

PRO\_0544.jpg



Block H. Interior. Staff room. Western face. Cracked wall cladding.

7/9/2021

PRO\_0545.jpg



Block H. Interior. Staff room. Northern end of the ceiling.



7/9/2021

PRO\_0546.jpg



Block H. Interior. Staff room. Southern end of the ceiling.

7/9/2021

PRO\_0547.jpg



Block H. Interior. Staff room. Kitchen. South-eastern corner of the ceiling.

7/9/2021

PRO\_0548.jpg



Block H. Interior. Staff room. Southern end of the flooring.

7/9/2021

PRO\_0549.jpg



Block H. Interior. Staff room. Southern end of the flooring.



7/9/2021

PRO\_0550.jpg



Block H. Interior. Staff room. Eastern end of the flooring.

7/9/2021

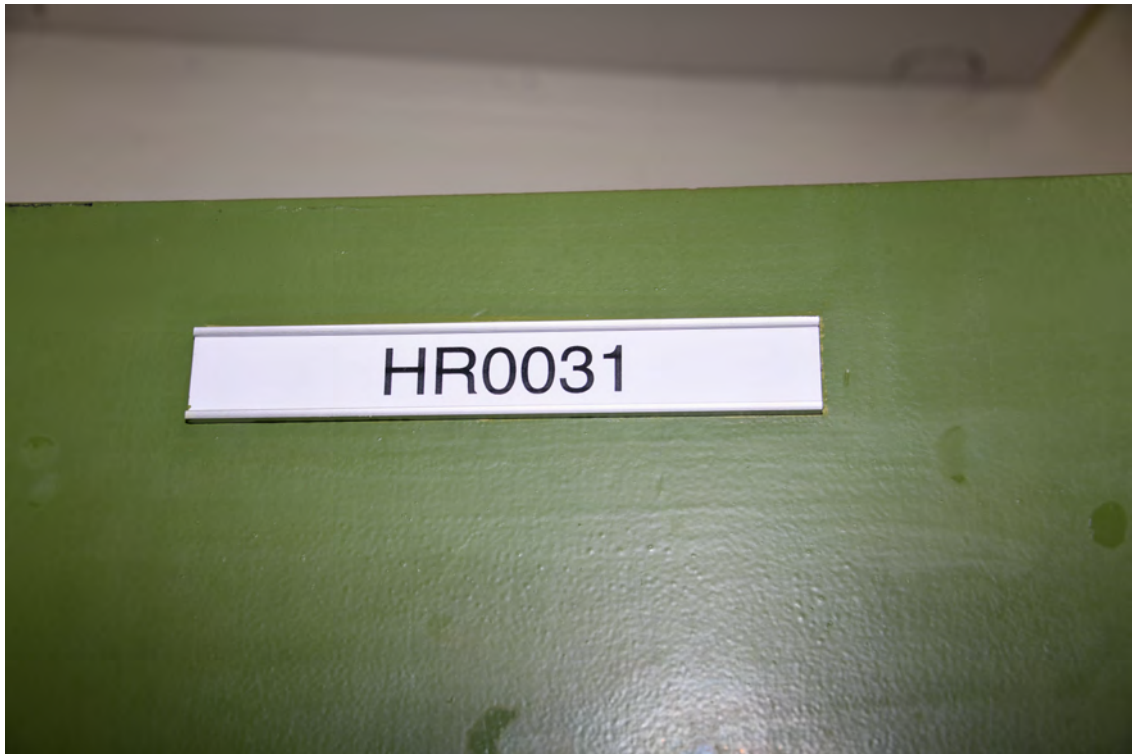
PRO\_0551.jpg



Block H. Interior. Staff room. Northern end of the flooring.

7/9/2021

PRO\_0552.jpg



Block H. Interior. Room HR0031.

7/9/2021

PRO\_0553.jpg



Block H. Interior. Room HR0031. Northern face.



7/9/2021

PRO\_0554.jpg



Block H. Interior. Room HR0031. Northern face. Western end.

7/9/2021

PRO\_0555.jpg



Block H. Interior. Room HR0031. Northern face. Western end.

7/9/2021

PRO\_0556.jpg



Block H. Interior. Room HR0031. Northern face. Western end. Cornice.

7/9/2021

PRO\_0557.jpg



Block H. Interior. Room HR0031. Northern face. Eastern end.



7/9/2021

PRO\_0558.jpg



Block H. Interior. Room HR0031. Eastern face.

7/9/2021

PRO\_0559.jpg



Block H. Interior. Room HR0031. Eastern face. Southern end.

7/9/2021

PRO\_0560.jpg



Block H. Interior. Room HR0031. Eastern face. Northern end.

7/9/2021

PRO\_0561.jpg



Block H. Interior. Room HR0031. North-eastern corner. Cracked wall.



7/9/2021

PRO\_0562.jpg



Block H. Interior. Room HR0031. Eastern face. Cornice.

7/9/2021

PRO\_0563.jpg



Block H. Interior. Room HR0031. Eastern face. Cornice.

7/9/2021

PRO\_0564.jpg



Block H. Interior. Room HR0031. Eastern face.

7/9/2021

PRO\_0565.jpg



Block H. Interior. Room HR0031. Eastern face. Cornice.



7/9/2021

PRO\_0566.jpg



Block H. Interior. Room HR0031. Eastern face. Cornice.

7/9/2021

PRO\_0567.jpg



Block H. Interior. Room HR0031. Eastern face. Southern end.

7/9/2021

PRO\_0568.jpg



Block H. Interior. Room HR0031. Eastern face. Ceiling. Crack.

7/9/2021

PRO\_0569.jpg



Block H. Interior. Room HR0031. South-eastern corner. Ceiling. Crack.



7/9/2021

PRO\_0570.jpg



Block H. Interior. Room HR0031. Southern face.

7/9/2021

PRO\_0571.jpg



Block H. Interior. Room HR0031. Southern face.

7/9/2021

PRO\_0572.jpg



Block H. Interior. Room HR0031. Southern face.

7/9/2021

PRO\_0573.jpg



Block H. Interior. Room HR0031. Southern face.



7/9/2021

PRO\_0574.jpg



Block H. Interior. Room HR0031. Western face.

7/9/2021

PRO\_0575.jpg



Block H. Interior. Room HR0031. Western face.

7/9/2021

PRO\_0576.jpg



Block H. Interior. Room HR0031. Western face.

7/9/2021

PRO\_0577.jpg



Block H. Interior. Room HR0031. Ceiling.



7/9/2021

PRO\_0578.jpg



Block H. Interior. Room HR0031. Ceiling.

7/9/2021

PRO\_0579.jpg



Block H. Interior. Room HR0031. Flooring.

7/9/2021

PRO\_0580.jpg



Block H. Interior. Room HR0031. General overview of the room layout.

7/9/2021

PRO\_0581.jpg



Block H. Interior. Room HR0029.



7/9/2021

PRO\_0582.jpg



Block H. Interior. Room HR0029. Northern face.

7/9/2021

PRO\_0583.jpg



Block H. Interior. Room HR0029. Eastern face.

7/9/2021

PRO\_0584.jpg



Block H. Interior. Room HR0029. Eastern face.

7/9/2021

PRO\_0585.jpg



Block H. Interior. Room HR0029. Eastern face.



7/9/2021

PRO\_0586.jpg



Block H. Interior. Room HR0029. Southern face.

7/9/2021

PRO\_0587.jpg



Block H. Interior. Room HR0029. Southern face.

7/9/2021

PRO\_0588.jpg



Block H. Interior. Room HR0029. Southern face.

7/9/2021

PRO\_0589.jpg



Block H. Interior. Room HR0029. Western face.



7/9/2021

PRO\_0590.jpg



Block H. Interior. Room HR0029. Western face.

7/9/2021

PRO\_0591.jpg



Block H. Interior. Room HR0029. Ceiling.

7/9/2021

PRO\_0592.jpg



Block H. Interior. Room HR0029. Ceiling.

7/9/2021

PRO\_0593.jpg



Block H. Interior. Room HR0029. Ceiling.



7/9/2021

PRO\_0594.jpg



Block H. Interior. Room HR0029. Flooring.

7/9/2021

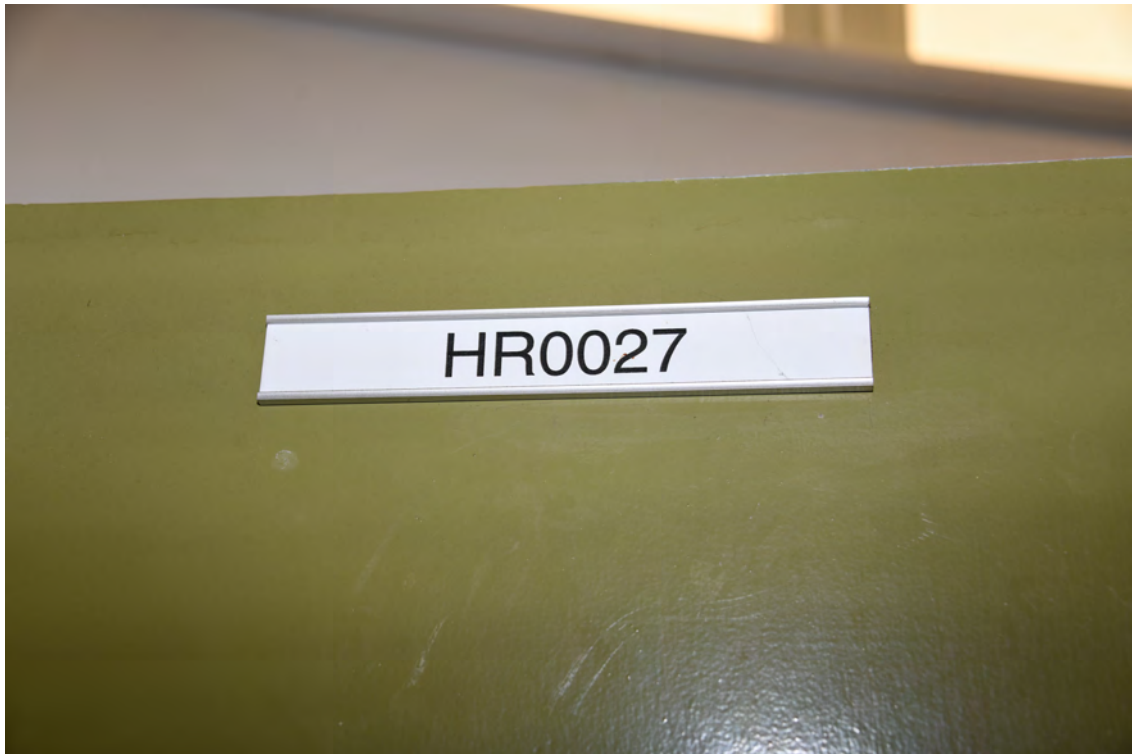
PRO\_0595.jpg



Block H. Interior. Room HR0029. Flooring.

7/9/2021

PRO\_0596.jpg



Block H. Interior. Room HR0027.

7/9/2021

PRO\_0597.jpg



Block H. Interior. Room HR0027. Northern face.



7/9/2021

PRO\_0598.jpg



Block H. Interior. Room HR0027. Northern face.

7/9/2021

PRO\_0599.jpg



Block H. Interior. Room HR0027. Northern face.

7/9/2021

PRO\_0600.jpg



Block H. Interior. Room HR0027. Northern face.

7/9/2021

PRO\_0601.jpg



Block H. Interior. Room HR0027. Eastern face.



7/9/2021

PRO\_0602.jpg



Block H. Interior. Room HR0027. North-eastern corner.

7/9/2021

PRO\_0603.jpg



Block H. Interior. Room HR0027. Eastern face. Cornice.

7/9/2021

PRO\_0604.jpg



Block H. Interior. Room HR0027. Eastern face.

7/9/2021

PRO\_0605.jpg



Block H. Interior. Room HR0027. Eastern face. Cornice.



7/9/2021

PRO\_0606.jpg



Block H. Interior. Room HR0027. Southern face.

7/9/2021

PRO\_0607.jpg



Block H. Interior. Room HR0027. South-western corner.

7/9/2021

PRO\_0608.jpg



Block H. Interior. Room HR0027. Western face.

7/9/2021

PRO\_0609.jpg



Block H. Interior. Room HR0027. Western face.



7/9/2021

PRO\_0610.jpg



Block H. Interior. Room HR0027. Western face. Crack.

7/9/2021

PRO\_0611.jpg



Block H. Interior. Room HR0027. Ceiling.

7/9/2021


PRO\_0612.jpg



Block H. Interior. Room HR0027. Ceiling. Movement to the ceiling tiles in the north-western corner of the room.

7/9/2021

PRO\_0613.jpg



Block H. Interior. Room HR0027. Ceiling. Movement to the ceiling tiles in the north-western corner of the room.



7/9/2021

PRO\_0614.jpg



Block H. Interior. Room HR0027. Ceiling. Northern end.

7/9/2021

PRO\_0615.jpg



Block H. Interior. Room HR0027. Ceiling. South-eastern corner.

7/9/2021

PRO\_0616.jpg



Block H. Interior. Room HR0027. Ceiling. South-western corner.

7/9/2021

PRO\_0617.jpg



Block H. Interior. Room HR0027. Flooring. South-western corner.



7/9/2021

PRO\_0618.jpg



Block H. Interior. Room HR0027. Flooring. South-eastern corner.

7/9/2021

PRO\_0619.jpg



Block H. Interior. Room HR0027. Flooring. North-eastern corner.

7/9/2021

PRO\_0620.jpg



Block H. Interior. Room HR0027. Flooring. North-western corner.

7/9/2021

PRO\_0621.jpg



Block H. Interior. Foyer. Northern face.



7/9/2021

PRO\_0622.jpg



Block H. Interior. Foyer. Northern face.

7/9/2021

PRO\_0623.jpg



Block H. Interior. Foyer. Northern face.

7/9/2021

PRO\_0624.jpg



Block H. Interior. Foyer. Eastern face.

7/9/2021

PRO\_0625.jpg



Block H. Interior. Foyer. Eastern face. Northern end.



7/9/2021

PRO\_0626.jpg



Block H. Interior. Foyer outside Room HR0027. Eastern face. Cracked wall cladding.

7/9/2021

PRO\_0627.jpg



Block H. Interior. Foyer outside Room HR0027. Eastern face. Cracked wall cladding.

7/9/2021

PRO\_0628.jpg



Block H. Interior. Foyer. Western face.

7/9/2021

PRO\_0629.jpg



Block H. Interior. Foyer. Western face. Cornice.



7/9/2021

PRO\_0630.jpg



Block H. Interior. Foyer. Western face. Cornice.

7/9/2021

PRO\_0631.jpg



Block H. Interior. Foyer. Eastern end of the ceiling.

7/9/2021

PRO\_0632.jpg



Block H. Interior. Foyer. Western end of the ceiling.

7/9/2021

PRO\_0633.jpg



Block H. Interior. Foyer. Western end of the flooring.



7/9/2021

PRO\_0634.jpg



Block H. Interior. Foyer. Eastern end of the flooring.

7/9/2021

PRO\_0635.jpg



Block H. Interior. Foyer. Eastern end of the northern face.

7/9/2021

PRO\_0636.jpg



Block H. Interior. Foyer. Northern face. Eastern reveal to the doorway.

7/9/2021

PRO\_0637.jpg



Block H. Interior. Foyer. Northern face. Eastern reveal to the doorway. Rot.



7/9/2021

PRO\_0638.jpg



Block H. Interior. Foyer. Northern face. Eastern reveal to the doorway. Rot.

7/9/2021

PRO\_0639.jpg



Block H. Interior. Computer room. Northern face.

7/9/2021

PRO\_0640.jpg



Block H. Interior. Computer room. Northern face.

7/9/2021

PRO\_0641.jpg



Block H. Interior. Computer room. Northern face.



7/9/2021


PRO\_0642.jpg



Block H. Interior. Computer room. Northern face.

7/9/2021

PRO\_0643.jpg



Block H. Interior. Computer room. Northern face. Vertical crack in the wall cladding.

7/9/2021

PRO\_0644.jpg



Block H. Interior. Computer room. Northern face. Eastern end.

7/9/2021

PRO\_0645.jpg



Block H. Interior. Computer room. Eastern face.



7/9/2021

PRO\_0646.jpg



Block H. Interior. Computer room. Eastern face.

7/9/2021

PRO\_0647.jpg



Block H. Interior. Computer room. Eastern face.

7/9/2021

PRO\_0648.jpg



Block H. Interior. Computer room. Eastern face. Southern end.

7/9/2021

PRO\_0649.jpg



Block H. Interior. Computer room. Southern face.



7/9/2021

PRO\_0650.jpg



Block H. Interior. Computer room. Southern face.

7/9/2021

PRO\_0651.jpg



Block H. Interior. Computer room. Western face.

7/9/2021

PRO\_0652.jpg



Block H. Interior. Computer room. Western face.

7/9/2021

PRO\_0653.jpg



Block H. Interior. Computer room. North-western corner.



7/9/2021

PRO\_0654.jpg



Block H. Interior. Computer room. North-western corner. Cornice.

7/9/2021

PRO\_0655.jpg



Block H. Interior. Computer room. Ceiling.

7/9/2021

PRO\_0656.jpg



Block H. Interior. Computer room. Ceiling.

7/9/2021

PRO\_0657.jpg



Block H. Interior. Computer room. Ceiling.



7/9/2021

PRO\_0658.jpg



Block H. Interior. Computer room. Ceiling. Western side.

7/9/2021

PRO\_0659.jpg



Block H. Interior. Computer room. Western side.

7/9/2021

PRO\_0660.jpg



Block H. Interior. Computer room. South-eastern corner.

7/9/2021

PRO\_0661.jpg



Block H. Interior. Foyer. Damage to the western exit door.



7/9/2021

PRO\_1013.jpg



Block H. South-eastern corner of the school. Ward Street. Facing west to the crossover to the ring-road on the southern side of Block H.

7/9/2021

PRO\_1014.jpg



Block H. South-eastern corner of the school. Ward Street. Facing west to the crossover to the ring-road on the southern side of Block H.



7/9/2021

PRO\_1015.jpg



Block H. South-eastern corner of the school. Crossover to the ring-road on the southern side of Block H. Gates fronting Ward Street.

7/9/2021

PRO\_1016.jpg



Block H. South-eastern corner of the school. Ring-road on the southern side of Block H. Area fronting Ward Street.



7/9/2021

PRO\_1017.jpg



Block H. South-eastern corner of the school. Ring-road on the southern side of Block H. Area fronting Ward Street.

7/9/2021

PRO\_1018.jpg



Block H. South-eastern corner of the school. Ring-road on the southern side of Block H. Heading west.



7/9/2021

PRO\_1019.jpg



Block H. South-eastern corner of the school. Ring-road on the southern side of Block H. Heading west.

7/9/2021

PRO\_1020.jpg



Block H. South-eastern corner of the school. Ring-road on the southern side of Block H. Heading west.



7/9/2021

PRO\_1021.jpg



Block H. South-eastern corner of the school. Ring-road on the southern side of Block H. Heading west.

7/9/2021

PRO\_1022.jpg



Block H. South-eastern corner of the school. Ring-road on the southern side of Block H. Heading west.



7/9/2021

PRO\_1023.jpg



Block H. South-eastern corner of the school. Ring-road on the southern side of Block H. Heading west.

7/9/2021

PRO\_1024.jpg



Block H. South-eastern corner of the school. Ring-road on the southern side of Block H. Heading west.



7/9/2021

PRO\_1025.jpg



Block H. South-eastern corner of the school. Ring-road on the southern side of Block H. Heading west.

7/9/2021

PRO\_1026.jpg



Block H. South-eastern corner of the school. Ring-road on the southern side of Block H. Heading west.



7/9/2021

PRO\_1027.jpg



Block H. South-eastern corner of the school. Ring-road on the southern side of Block H. Heading west.

7/9/2021

PRO\_1028.jpg



Block H. South-eastern corner of the school. Ring-road on the southern side of Block H. Heading west.



7/9/2021

PRO\_1029.jpg



Block H. South-eastern corner of the school. Ring-road on the southern side of Block H. Heading west.

7/9/2021

PRO\_1030.jpg



Block H. South-eastern corner of the school. Ring-road on the southern side of Block H. Heading west.



7/9/2021

PRO\_1031.jpg



Block H. South-eastern corner of the school. Ring-road on the southern side of Block H. Heading west.

7/9/2021

PRO\_1032.jpg



Block H. South-eastern corner of the school. Ring-road on the southern side of Block H. Heading north-west.



7/9/2021

PRO\_1033.jpg



Block H. South-eastern corner of the school. Ring-road on the southern side of Block H. Heading north-west.

7/9/2021

PRO\_1034.jpg



Block H. South-eastern corner of the school. Ring-road on the southern side of Block H. Heading north-west.



7/9/2021

PRO\_1035.jpg



Block H. South-eastern corner of the school. Ring-road on the southern side of Block H. Heading north.

7/9/2021

PRO\_1036.jpg



Block H. South-eastern corner of the school. Ring-road on the southern side of Block H. Heading east.



7/9/2021

PRO\_1037.jpg



Block H. South-eastern corner of the school. Ring-road on the southern side of Block H. Heading east.

7/9/2021

PRO\_1038.jpg



Block H. South-eastern corner of the school. Ring-road on the southern side of Block H. Heading east.



7/9/2021

PRO\_1039.jpg



Block H. South-eastern corner of the school. Ring-road on the southern side of Block H. Heading east.

7/9/2021

PRO\_1040.jpg



Block H. South-eastern corner of the school. Ring-road on the southern side of Block H. Heading east.



7/9/2021

PRO\_1041.jpg



Block H. South-eastern corner of the school. Ring-road on the southern side of Block H. Heading east.

7/9/2021

PRO\_1042.jpg



Block H. South-eastern corner of the school. Ring-road on the southern side of Block H. Heading east.



7/9/2021

PRO\_1043.jpg



Block H. South-eastern corner of the school. Ring-road on the southern side of Block H. Heading east.

7/9/2021

PRO\_1044.jpg



Block H. South-eastern corner of the school. Ring-road on the southern side of Block H. Heading east.



7/9/2021

PRO\_1045.jpg



Block H. South-eastern corner of the school. Ring-road on the southern side of Block H. Heading east.

7/9/2021

PRO\_1046.jpg



Block H. South-eastern corner of the school. Ring-road on the southern side of Block H. Heading west.



7/9/2021

PRO\_1047.jpg



Block H. South-eastern corner of the school. Ring-road on the southern side of Block H. Heading south.

7/9/2021

PRO\_1048.jpg



Block H. South-eastern corner of the school. Ring-road on the southern side of Block H. Heading east.



7/9/2021

PRO\_1049.jpg



Block H. South-eastern corner of the school. Ring-road on the southern side of Block H. Heading north-east.

7/9/2021

PRO\_1050.jpg



Block H. Southern elevation.



7/9/2021

PRO\_1051.jpg



Block H. Southern elevation. Eastern end.

7/9/2021

PRO\_1072.jpg



Block H. Western elevation.



7/9/2021

PRO\_1073.jpg



Block H. Western elevation. Southern end.

7/9/2021

PRO\_1074.jpg



Block H. Western elevation.



7/9/2021

PRO\_1075.jpg



Block H. Western elevation.

7/9/2021

PRO\_1076.jpg



Block H. Western elevation. Facing south.



7/9/2021

PRO\_1077.jpg



Block H. Western elevation. Facing south-west. Path to Carlingford Road.

7/9/2021

PRO\_1078.jpg



Block H. Western elevation. Facing west.



7/9/2021

PRO\_1079.jpg



Block H. Western elevation. Facing west.

7/9/2021

PRO\_1080.jpg



Block H. Western elevation. Facing south-west to the path leading to Carlingford Road.



7/9/2021

PRO\_1081.jpg



Block H. Western elevation. Facing south-west to the path leading to Carlingford Road.

7/9/2021

PRO\_1082.jpg



Block H. Southern side. Facing south towards Carlingford Road.



7/9/2021

PRO\_0066.jpg



Block F. Refer to the following series of photographs for a record of the existing condition of the interior and exterior of the building.

7/9/2021

PRO\_0067.jpg



Block F. Northern elevation. Facing west.



7/9/2021

PRO\_0068.jpg



Block F. Northern elevation. Heading west.

7/9/2021

PRO\_0069.jpg



Block F. Northern elevation. Eastern end.

7/9/2021

PRO\_0070.jpg



Block F. Northern elevation. Eastern end. Cracked brick.

7/9/2021

PRO\_0071.jpg



Block F. Northern elevation. Eastern end. Chipped brick edges at the wall vent.



7/9/2021

PRO\_0072.jpg



Block F. Northern elevation. Heading west.

7/9/2021

PRO\_0073.jpg



Block F. Northern elevation. Heading west.



7/9/2021

PRO\_0074.jpg



Block F. Northern elevation. Heading west. Chipped brick edges at the wall vent.

7/9/2021

PRO\_0075.jpg



Block F. Northern elevation. Heading west.



7/9/2021

PRO\_0076.jpg



Block F. Northern elevation. Heading west. Chipped brick edges at the wall vent.

7/9/2021

PRO\_0077.jpg



Block F. Northern elevation. Heading west.



7/9/2021

PRO\_0078.jpg



Block F. Northern elevation. Heading west. Gate 3.

7/9/2021

PRO\_0079.jpg



Block F. Northern elevation. Western end.



7/9/2021

PRO\_0080.jpg



Block F. Northern elevation. Western end. Indentation in the roof gutter.

7/9/2021

PRO\_0081.jpg



Block F. Northern elevation. Western end. Facing east.



7/9/2021

PRO\_0082.jpg



Block F. Northern elevation. Western end. Facing east.

7/9/2021

PRO\_0083.jpg



Block F. Northern elevation. Western end. Facing west.



7/9/2021

PRO\_0084.jpg



Block F. Eastern elevation.

7/9/2021

PRO\_0085.jpg



Block F. Eastern elevation. Northern end.

7/9/2021

PRO\_0086.jpg



Block F. Eastern elevation. Northern end. Dislodged brick.

7/9/2021

PRO\_0087.jpg



Block F. Eastern elevation.



7/9/2021

PRO\_0088.jpg



Block F. Eastern elevation. Northern end. Wall vents.

7/9/2021

PRO\_0089.jpg



Block F. Eastern elevation.



7/9/2021

PRO\_0090.jpg



Block F. Eastern elevation. Southern end.

7/9/2021

PRO\_0091.jpg



Block F. Eastern elevation. Southern end.



7/9/2021

PRO\_0092.jpg



Block F. Eastern elevation. Southern end.

7/9/2021

PRO\_0093.jpg



Block F. Eastern elevation. Southern end. Eaves lining.

7/9/2021

PRO\_0094.jpg



Block F. Eastern elevation. Southern end.

7/9/2021

PRO\_0095.jpg



Block F. Eastern elevation. Southern end. Loose brick.



7/9/2021

PRO\_0096.jpg



Block F. Eastern elevation. Southern end.

7/9/2021

PRO\_0097.jpg



Block F. Northern elevation. Western end.

7/9/2021

PRO\_0098.jpg



Block F. Southern elevation. Eastern end.

7/9/2021

PRO\_0099.jpg



Block F. Southern elevation.



7/9/2021

PRO\_0100.jpg



Block F. Southern elevation. Eastern end.

7/9/2021

PRO\_0101.jpg



Block F. Southern elevation. Eastern end. Roof tiles.

7/9/2021

PRO\_0102.jpg



Block F. Southern elevation. Eastern end. Roof tiles.

7/9/2021

PRO\_0103.jpg



Block F. Southern elevation. Centre. Roof tiles.



7/9/2021

PRO\_0104.jpg



Block F. Southern elevation. Eastern end.

7/9/2021

PRO\_0105.jpg



Block F. Southern elevation. Eastern end. Cracked brickwork and concrete paving.

7/9/2021

PRO\_0106.jpg



Block F. Southern elevation. Eastern end. Cracked concrete paving.

7/9/2021

PRO\_0107.jpg



Block F. Southern elevation. Eastern end. Control joint in the brickwork.



7/9/2021

PRO\_0108.jpg



Block F. Southern elevation. Eastern end. Control joint in the brickwork. Loose brick.

7/9/2021

PRO\_0109.jpg



Block F. Southern elevation. Eastern end. Heading west.

7/9/2021

PRO\_0110.jpg



Block F. Southern elevation. Eastern end.

7/9/2021

PRO\_0111.jpg



Block F. Southern elevation. Eastern end.



7/9/2021

PRO\_0112.jpg



Block F. Southern elevation. Eastern end. Heading west.

7/9/2021

PRO\_0113.jpg



Block F. Southern elevation. Eastern end. Heading west.



7/9/2021

PRO\_0114.jpg



Block F. Southern elevation. Heading west.

7/9/2021

PRO\_0115.jpg



Block F. Southern elevation. Heading west. Indentation in the down pipe.



7/9/2021

PRO\_0116.jpg



Block F. Southern elevation. Heading west.

7/9/2021

PRO\_0117.jpg



Block F. Southern elevation. Heading west.



7/9/2021

PRO\_0118.jpg



Block F. Southern elevation. Heading west.

7/9/2021

PRO\_0119.jpg



Block F. Southern elevation. Heading west.



7/9/2021

PRO\_0120.jpg



Block F. Southern elevation. Heading west.

7/9/2021

PRO\_0121.jpg



Block F. Southern elevation. Western entry.



7/9/2021

PRO\_0122.jpg



Block F. Southern elevation. Western entry.

7/9/2021

PRO\_0123.jpg



Block F. Southern elevation. Western end.



7/9/2021

PRO\_0124.jpg



Block F. Southern elevation. Western end. Cracked kerb and gutter.

7/9/2021

PRO\_0125.jpg



Block F. Southern elevation. Western end. Chipped concrete paving.



7/9/2021

PRO\_0126.jpg



Block F. Southern elevation. Western end.

7/9/2021

PRO\_0127.jpg



Block F. Southern elevation. Western end. Cracked kerb and gutter.



7/9/2021

PRO\_0128.jpg



Block F. Southern elevation. Western end.

7/9/2021

PRO\_0129.jpg



Block F. Southern elevation.

7/9/2021

PRO\_0130.jpg



Block F. Western elevation. Facing north.

7/9/2021

PRO\_0131.jpg



Block F. Western elevation. Facing north.



7/9/2021

PRO\_0132.jpg



Block F. South-western corner. Indentation in the down pipe.

7/9/2021

PRO\_0133.jpg



Block F. Western elevation. Southern end.



7/9/2021

PRO\_0134.jpg



Block F. Western elevation. Southern end.

7/9/2021

PRO\_0135.jpg



Block F. Western elevation. Southern end.



7/9/2021

PRO\_0136.jpg



Block F. Western elevation. Southern end.

7/9/2021

PRO\_0137.jpg



Block F. Western elevation. Southern end.



7/9/2021

PRO\_0138.jpg



Block F. Western elevation. Southern end. Damaged wall vents.

7/9/2021

PRO\_0139.jpg



Block F. Western elevation. Northern end.



7/9/2021

PRO\_0140.jpg



Block F. Western elevation. Northern end. Movement to the brickwork.

7/9/2021

PRO\_0141.jpg



Block F. Western elevation. Northern end. Movement to the brickwork.

7/9/2021

PRO\_0142.jpg



Block F. Western elevation. Movement to the brickwork.

7/9/2021

PRO\_0143.jpg



Block F. Western elevation. Cracked brickwork.



7/9/2021

PRO\_0144.jpg



Block F. Western elevation. Northern end.

7/9/2021

PRO\_0145.jpg



Block F. Western elevation. Facing south along the adjacent area.

7/9/2021

PRO\_0146.jpg



Block F. Western elevation. Facing north-east along the adjacent area.

7/9/2021

PRO\_0794.jpg



Block F. Interior. Eastern room.



7/9/2021

PRO\_0796.jpg



Block F. Interior. Eastern room. Northern face.

7/9/2021

PRO\_0797.jpg



Block F. Interior. Eastern room. Northern face.

7/9/2021

PRO\_0798.jpg



Block F. Interior. Eastern room. Eastern face.

7/9/2021

PRO\_0799.jpg



Block F. Interior. Eastern room. Eastern face.



7/9/2021

PRO\_0800.jpg



Block F. Interior. Eastern room. Eastern face. Movement to the cornice.

7/9/2021

PRO\_0801.jpg



Block F. Interior. Eastern room. Eastern face. Movement to the cornice.

7/9/2021

PRO\_0802.jpg



Block F. Interior. Eastern room. Southern face.

7/9/2021

PRO\_0803.jpg



Block F. Interior. Eastern room. Southern face. Movement to the cornice.



7/9/2021

PRO\_0804.jpg



Block F. Interior. Eastern room. Southern face. Movement to the cornice.

7/9/2021

PRO\_0805.jpg



Block F. Interior. Eastern room. Southern face. Movement to the cornice.

7/9/2021

PRO\_0806.jpg



Block F. Interior. Eastern room. Western face.

7/9/2021

PRO\_0807.jpg



Block F. Interior. Eastern room. Western face.



7/9/2021

PRO\_0808.jpg



Block F. Interior. Eastern room. Cracked ceiling.

7/9/2021

PRO\_0809.jpg



Block F. Interior. Eastern room. Ceiling.

7/9/2021

PRO\_0810.jpg



Block F. Interior. Eastern room. Cracked ceiling.

7/9/2021

PRO\_0811.jpg



Block F. Interior. Eastern room. Flooring.



7/9/2021

PRO\_0812.jpg



Block F. Interior. Eastern room. General overview.

7/9/2021

PRO\_0813.jpg



Block F. Interior. Eastern room. Ceiling fan.

7/9/2021

PRO\_0814.jpg



Block F. Interior. Eastern room. Ceiling fan.

7/9/2021

PRO\_0815.jpg



Block F. Interior. Eastern room. Bathroom.



7/9/2021

PRO\_0816.jpg



Block F. Interior. Eastern room. Bathroom.

7/9/2021

PRO\_0817.jpg



Block F. Interior. Eastern room. Bathroom.

7/9/2021

PRO\_0818.jpg



Block F. Interior. Eastern room. Bathroom.

7/9/2021

PRO\_0819.jpg



Block F. Interior. Eastern room. Bathroom.



7/9/2021

PRO\_0820.jpg



Block F. Interior. Entry Foyer (room 14). Facing north.

7/9/2021

PRO\_0821.jpg



Block F. Interior. Entry Foyer (room 14). Northern face. Movement to the cornice.

7/9/2021

PRO\_0822.jpg



Block F. Interior. Entry Foyer (room 14). Eastern face.

7/9/2021

PRO\_0823.jpg



Block F. Interior. Entry Foyer (room 14). Eastern face. Cracked wall cladding.



7/9/2021

PRO\_0824.jpg



Block F. Interior. Entry Foyer (room 14). Eastern face. Cracked wall cladding and movement to the cornice.

7/9/2021

PRO\_0825.jpg



Block F. Interior. Entry Foyer (room 14). Southern face. Cracked wall cladding and movement to the cornice.

7/9/2021

PRO\_0826.jpg



Block F. Interior. Entry Foyer (room 14). Western face.

7/9/2021

PRO\_0827.jpg



Block F. Interior. Entry Foyer (room 14). Western face. Cracked wall cladding.



7/9/2021

PRO\_0828.jpg



Block F. Interior. Entry Foyer (room 14). Western face. Movement to the cornice.

7/9/2021

PRO\_0829.jpg



Block F. Interior. Second eastern room (Mrs Wiltshire).

7/9/2021

PRO\_0830.jpg



Block F. Interior. Second eastern room (Mrs Wiltshire). Northern face.

7/9/2021

PRO\_0831.jpg



Block F. Interior. Second eastern room (Mrs Wiltshire). North-western corner.



7/9/2021

PRO\_0832.jpg



Block F. Interior. Second eastern room (Mrs Wiltshire). North-eastern corner.

7/9/2021

PRO\_0833.jpg



Block F. Interior. Second eastern room (Mrs Wiltshire). Eastern face.

7/9/2021

PRO\_0834.jpg



Block F. Interior. Second eastern room (Mrs Wiltshire). Eastern face.

7/9/2021

PRO\_0835.jpg



Block F. Interior. Second eastern room (Mrs Wiltshire). Eastern face.



7/9/2021

PRO\_0836.jpg



Block F. Interior. Second eastern room (Mrs Wiltshire). Eastern face.

7/9/2021

PRO\_0837.jpg



Block F. Interior. Second eastern room (Mrs Wiltshire). Eastern face. Cracked wall cladding.

7/9/2021

PRO\_0838.jpg



Block F. Interior. Second eastern room (Mrs Wiltshire). Eastern face. Cracked wall cladding.

7/9/2021

PRO\_0839.jpg



Block F. Interior. Second eastern room (Mrs Wiltshire). Southern face.



7/9/2021

PRO\_0840.jpg



Block F. Interior. Second eastern room (Mrs Wiltshire). Southern face.

7/9/2021

PRO\_0842.jpg



Block F. Interior. Second eastern room (Mrs Wiltshire). Western face.

7/9/2021

PRO\_0843.jpg



Block F. Interior. Second eastern room (Mrs Wiltshire). Western face.

7/9/2021

PRO\_0844.jpg



Block F. Interior. Second eastern room (Mrs Wiltshire). Western face.



7/9/2021

PRO\_0845.jpg



Block F. Interior. Second eastern room (Mrs Wiltshire). Ceiling.

7/9/2021

PRO\_0846.jpg



Block F. Interior. Second eastern room (Mrs Wiltshire). Ceiling.

7/9/2021

PRO\_0847.jpg



Block F. Interior. Second eastern room (Mrs Wiltshire). Ceiling.

7/9/2021

PRO\_0848.jpg



Block F. Interior. Second eastern room (Mrs Wiltshire). Overview of the room layout.



7/9/2021

PRO\_0849.jpg



Block F. Interior. Second eastern room (Mrs Wiltshire). Overview of the room layout.

7/9/2021

PRO\_0850.jpg



Block F. Interior. Room KA.

7/9/2021

PRO\_0851.jpg



Block F. Interior. Room KA. Northern face.

7/9/2021

PRO\_0852.jpg



Block F. Interior. Room KA. Northern face.



7/9/2021

PRO\_0853.jpg



Block F. Interior. Room KA. Eastern face.

7/9/2021

PRO\_0854.jpg



Block F. Interior. Room KA. Eastern face.

7/9/2021

PRO\_0855.jpg



Block F. Interior. Room KA. North-eastern corner of the ceiling. Cracked ceiling.

7/9/2021

PRO\_0856.jpg



Block F. Interior. Room KA. Eastern face.



7/9/2021

PRO\_0857.jpg



Block F. Interior. Room KA. Eastern side of the ceiling. Cracked ceiling.

7/9/2021

PRO\_0858.jpg



Block F. Interior. Room KA. South-eastern corner.

7/9/2021

PRO\_0859.jpg



Block F. Interior. Room KA. Southern face.

7/9/2021

PRO\_0860.jpg



Block F. Interior. Room KA. Southern face.



7/9/2021

PRO\_0861.jpg



Block F. Interior. Room KA. Western face.

7/9/2021

PRO\_0862.jpg



Block F. Interior. Room KA. Ceiling.

7/9/2021

PRO\_0863.jpg



Block F. Interior. Room KA. Ceiling.

7/9/2021

PRO\_0864.jpg



Block F. Interior. Room KA. Ceiling.



7/9/2021

PRO\_0865.jpg



Block F. Interior. Room KG.

7/9/2021

PRO\_0866.jpg



Block F. Interior. Room KG. Northern face.

7/9/2021

PRO\_0867.jpg



Block F. Interior. Room KG. Northern end of the ceiling.

7/9/2021

PRO\_0868.jpg



Block F. Interior. Room KG. Northern end of the eastern face.



7/9/2021

PRO\_0869.jpg



Block F. Interior. Room KG. Eastern face.

7/9/2021

PRO\_0870.jpg



Block F. Interior. Room KG. North-eastern corner.

7/9/2021

PRO\_0871.jpg



Block F. Interior. Room KG. Eastern face.

7/9/2021

PRO\_0872.jpg



Block F. Interior. Room KG. Eastern face.



7/9/2021

PRO\_0873.jpg



Block F. Interior. Room KG. Southern face.

7/9/2021

PRO\_0874.jpg



Block F. Interior. Room KG. Western face.

7/9/2021

PRO\_0875.jpg



Block F. Interior. Room KG. Western face.

7/9/2021

PRO\_0876.jpg



Block F. Interior. Room KG. Western face. Cracked cladding stemming out from the doorway.



7/9/2021

PRO\_0877.jpg



Block F. Interior. Room KG. Ceiling.

7/9/2021

PRO\_0878.jpg



Block F. Interior. Room KG. Ceiling.

7/9/2021

PRO\_0879.jpg



Block F. Interior. Room KG. Ceiling.

7/9/2021

PRO\_0880.jpg



Block F. Interior. Room KG. Ceiling.



7/9/2021

PRO\_0881.jpg



Block F. Interior. Room KG. Ceiling.

7/9/2021

PRO\_0882.jpg



Block F. Interior. Room KG. General overview of the room.

7/9/2021

PRO\_0883.jpg



Block F. Interior. Room KG. General overview of the room.

7/9/2021

PRO\_0884.jpg



Block F. Interior. Room KG. General overview of the room.



7/9/2021

PRO\_0885.jpg



Block F. Interior. Foyer. Northern face.

7/9/2021

PRO\_0886.jpg



Block F. Interior. Foyer. Eastern face.

7/9/2021

PRO\_0887.jpg



Block F. Interior. Foyer. Eastern face. Cracked wall cladding stemming out from the doorway.

7/9/2021

PRO\_0888.jpg



Block F. Interior. Foyer. Southern face.



7/9/2021

PRO\_0889.jpg



Block F. Interior. Foyer. Western face.

7/9/2021

PRO\_0890.jpg



Block F. Interior. Foyer. Western face. Movement to the cornice.

7/9/2021

PRO\_0891.jpg



Block F. Interior. Foyer. Storeroom.

7/9/2021

PRO\_0892.jpg



Block F. Interior. Foyer. Storeroom. Ceiling.



7/9/2021

PRO\_0893.jpg



Block F. Interior. Foyer. Western face.

7/9/2021

PRO\_0894.jpg



Block F. Interior. Foyer. Western face. Cracked cladding stemming out from the doorway.

7/9/2021

PRO\_0895.jpg



Block F. Interior. Foyer. Western face. Movement to the cornice.

7/9/2021

PRO\_0896.jpg



Block F. Interior. Room KH.



7/9/2021

PRO\_0897.jpg



Block F. Interior. Room KH. Northern face.

7/9/2021

PRO\_0898.jpg



Block F. Interior. Room KH. Northern face.

7/9/2021

PRO\_0899.jpg



Block F. Interior. Room KH. Northern face. Stain on the ceiling.

7/9/2021

PRO\_0900.jpg



Block F. Interior. Room KH. Northern end of the eastern face.



7/9/2021

PRO\_0901.jpg



Block F. Interior. Room KH. Southern end of the eastern face.

7/9/2021

PRO\_0902.jpg



Block F. Interior. Room KH. Southern end of the eastern face.

7/9/2021

PRO\_0903.jpg



Block F. Interior. Room KH. Southern face.

7/9/2021

PRO\_0904.jpg



Block F. Interior. Room KH. Southern face.



7/9/2021

PRO\_0905.jpg



Block F. Interior. Room KH. South-western corner.

7/9/2021

PRO\_0906.jpg



Block F. Interior. Room KH. South-western corner.

7/9/2021


PRO\_0907.jpg



Block F. Interior. Room KH. Western face.

7/9/2021

PRO\_0908.jpg



Block F. Interior. Room KH. Ceiling.



7/9/2021

PRO\_0909.jpg



Block F. Interior. Room KH. Ceiling.

7/9/2021

PRO\_0910.jpg



Block F. Interior. Room KH. General overview of the room.

7/9/2021

PRO\_0911.jpg



Block F. Interior. Room KH. General overview of the room.

7/9/2021

PRO\_0912.jpg




Block F. Interior. Room KH. General overview of the room.



7/9/2021

PRO\_0147.jpg



Block I. Refer to the following series of photographs for a record of the existing condition of the interior and exterior of the building.

7/9/2021

PRO\_0148.jpg



Block I. Northern elevation. Area obscured by vegetation.

7/9/2021

PRO\_0149.jpg



Block I. Northern elevation. Area obscured by vegetation.

7/9/2021

PRO\_0150.jpg



Block I. Northern elevation. Cracked wall cladding.



7/9/2021

PRO\_0151.jpg



Block I. Northern elevation. Area obscured by vegetation.

7/9/2021

PRO\_0152.jpg



Block I. Northern elevation. Area obscured by vegetation.

7/9/2021

PRO\_0153.jpg



Block I. Northern elevation. Area obscured by vegetation.

7/9/2021

PRO\_0154.jpg



Block I. Northern elevation. Eastern end.



7/9/2021

PRO\_0155.jpg



Block I. Northern elevation. Eastern end.

7/9/2021

PRO\_0156.jpg



Block I. Eastern elevation.

7/9/2021

PRO\_0157.jpg



Block I. Eastern elevation. Northern end.

7/9/2021

PRO\_0158.jpg



Block I. Eastern elevation.



7/9/2021

PRO\_0159.jpg



Block I. Eastern elevation. Southern end.

7/9/2021

PRO\_0160.jpg



Block I. Eastern elevation. Adjacent path. Facing south.

7/9/2021

PRO\_0161.jpg



Block I. Eastern elevation. Facing north.

7/9/2021

PRO\_0162.jpg



Block I. Eastern elevation. Southern end.



7/9/2021

PRO\_0163.jpg



Block I. Eastern elevation. Southern end. Facing north.

7/9/2021

PRO\_0164.jpg



Block I. Southern elevation. Eastern end.



7/9/2021

PRO\_0165.jpg



Block I. Southern elevation. Eastern end.

7/9/2021

PRO\_0166.jpg



Block I. Southern elevation. Eastern end.



7/9/2021

PRO\_0167.jpg



Block I. Southern elevation. Heading west.

7/9/2021

PRO\_0168.jpg



Block I. Southern elevation. Eastern end. Chipped edge of the flooring.



7/9/2021

PRO\_0169.jpg



Block I. Southern elevation. Heading west.

7/9/2021

PRO\_0170.jpg



Block I. Southern elevation. Heading west.



7/9/2021

PRO\_0171.jpg



Block I. Southern elevation. Western end.

7/9/2021

PRO\_0172.jpg



Block I. Southern side of the building. Access ramp.



7/9/2021


PRO\_0173.jpg



Block I. Southern side of the building. Access ramp. Chipped edges of the flooring.

7/9/2021

PRO\_0174.jpg



Block I. Southern side of the building. Access ramp.



7/9/2021

PRO\_0175.jpg



Block I. Southern side of the building. Access ramp. Indentation in the roof sheeting.

7/9/2021

PRO\_0176.jpg



Block I. Southern side of the building. Base of the access ramp.



7/9/2021

PRO\_0177.jpg



Block I. Southern side of the building. Western end.

7/9/2021

PRO\_0178.jpg



Block I. Western elevation.



7/9/2021

PRO\_0179.jpg



Block I. Western elevation.

7/9/2021

PRO\_0180.jpg



Block I. Western side of the building. Heading north along the adjacent path.



7/9/2021

PRO\_0181.jpg



Block I. Western side of the building.

7/9/2021

PRO\_0182.jpg



Block I. Western side of the building. Southern end.



7/9/2021

PRO\_0183.jpg



Block I. Western side of the building. Heading north.

7/9/2021

PRO\_0184.jpg



Block I. Western side of the building. Heading north. Noting the dirty state of the cladding.



7/9/2021

PRO\_0974.jpg



Block I. Interior.

7/9/2021

PRO\_0977.jpg



Block I. Eastern room. Northern face.



7/9/2021

PRO\_0978.jpg



Block I. Eastern room. Northern face. Western end.

7/9/2021

PRO\_0979.jpg



Block I. Eastern room. Northern face. Western end.

7/9/2021

PRO\_0980.jpg



Block I. Eastern room. Northern face. Facing east.

7/9/2021

PRO\_0981.jpg



Block I. Eastern room. Eastern face.



7/9/2021

PRO\_0982.jpg



Block I. Eastern room. Eastern face.

7/9/2021

PRO\_0983.jpg



Block I. Eastern room. Southern face.

7/9/2021

PRO\_0984.jpg



Block I. Eastern room. Southern face.

7/9/2021

PRO\_0985.jpg



Block I. Eastern room. South-western corner.



7/9/2021

PRO\_0986.jpg



Block I. Eastern room. South-western corner.

7/9/2021

PRO\_0987.jpg



Block I. Eastern room. Western face.

7/9/2021


PRO\_0988.jpg



Block I. Eastern room. Ceiling.

7/9/2021

PRO\_0989.jpg



Block I. Eastern room. Ceiling.



7/9/2021


PRO\_0990.jpg



Block I. Eastern room. Ceiling.

7/9/2021

PRO\_0991.jpg



Block I. Eastern room. Ceiling. Cracked lining.

7/9/2021

PRO\_0992.jpg



Block I. Eastern room. Ceiling. Water damage.

7/9/2021

PRO\_0993.jpg



Block I. Eastern room. Ceiling. Water damage.



7/9/2021

PRO\_0994.jpg



Block I. Eastern room. Storeroom.

7/9/2021

PRO\_0995.jpg



Block I. Eastern room. Storeroom.

7/9/2021

PRO\_0996.jpg



Block I. Second eastern room. Northern face.

7/9/2021

PRO\_0997.jpg



Block I. Second eastern room. Eastern face.



7/9/2021

PRO\_0998.jpg



Block I. Second eastern room. Southern face.

7/9/2021

PRO\_0999.jpg



Block I. Second eastern room. Western face.

7/9/2021

PRO\_1001.jpg



Block I. Western room. Northern face.

7/9/2021

PRO\_1002.jpg



Block I. Western room. Northern face.



7/9/2021

PRO\_1003.jpg



Block I. Western room. Eastern face.

7/9/2021

PRO\_1004.jpg



Block I. Western room. Eastern face.

7/9/2021

PRO\_1005.jpg



Block I. Western room. Eastern face.

7/9/2021

PRO\_1006.jpg



Block I. Western room. Southern face.



7/9/2021

PRO\_1007.jpg



Block I. Western room. Southern face.

7/9/2021

PRO\_1008.jpg



Block I. Western room. Southern face.

7/9/2021

PRO\_1009.jpg



Block I. Western room. Western face.

7/9/2021

PRO\_1010.jpg



Block I. Western room. North-western corner of the room.



7/9/2021

PRO\_1011.jpg



Block I. Western room. General overview of the room.

7/9/2021

PRO\_0185.jpg



Block M / Hall / The Aurora Centre. Refer to the following series of photographs for a record of the existing condition of the interior and exterior of the building.

7/9/2021

PRO\_0186.jpg



Block M / Hall / The Aurora Centre. Northern elevation.

7/9/2021

PRO\_0187.jpg



Block M / Hall / The Aurora Centre. Northern elevation. Western end.



7/9/2021

PRO\_0188.jpg



Block M / Hall / The Aurora Centre. Northern elevation. Western end.

7/9/2021

PRO\_0189.jpg



Block M / Hall / The Aurora Centre. Northern elevation. Western end.



7/9/2021

PRO\_0190.jpg



Block M / Hall / The Aurora Centre. Northern elevation. Western end. Leaking hydrant.

7/9/2021

PRO\_0191.jpg



Block M / Hall / The Aurora Centre. North-western corner.



7/9/2021

PRO\_0192.jpg



Block M / Hall / The Aurora Centre. Northern elevation.

7/9/2021

PRO\_0193.jpg



Block M / Hall / The Aurora Centre. Northern elevation. Western end.

7/9/2021

PRO\_0194.jpg



Block M / Hall / The Aurora Centre. Northern elevation. Western end.

7/9/2021

PRO\_0195.jpg



Block M / Hall / The Aurora Centre. Northern elevation. Western end.



7/9/2021

PRO\_0196.jpg



Block M / Hall / The Aurora Centre. Northern elevation. Western end.

7/9/2021

PRO\_0197.jpg



Block M / Hall / The Aurora Centre. Northern elevation. Heading east.

7/9/2021

PRO\_0198.jpg



Block M / Hall / The Aurora Centre. Northern elevation. Heading east.

7/9/2021

PRO\_0199.jpg



Block M / Hall / The Aurora Centre. Northern elevation. Heading east. Cracked mortar beds.



7/9/2021

PRO\_0200.jpg



Block M / Hall / The Aurora Centre. Northern elevation. Heading west.

7/9/2021

PRO\_0201.jpg



Block M / Hall / The Aurora Centre. North-western corner.

7/9/2021

PRO\_0202.jpg



Block M / Hall / The Aurora Centre. Eastern elevation.

7/9/2021

PRO\_0203.jpg



Block M / Hall / The Aurora Centre. Eastern elevation. Northern end. Water tank.



7/9/2021

PRO\_0204.jpg



Block M / Hall / The Aurora Centre. Eastern elevation.

7/9/2021

PRO\_0205.jpg



Block M / Hall / The Aurora Centre. Eastern elevation. Heading south.



7/9/2021

PRO\_0206.jpg



Block M / Hall / The Aurora Centre. Eastern elevation. Heading south.

7/9/2021

PRO\_0207.jpg



Block M / Hall / The Aurora Centre. Eastern elevation. Heading south.



7/9/2021

PRO\_0208.jpg



Block M / Hall / The Aurora Centre. Eastern elevation. Heading south.

7/9/2021

PRO\_0209.jpg



Block M / Hall / The Aurora Centre. Eastern elevation. Heading south. Gap in the electrical conduit.



7/9/2021

PRO\_0210.jpg



Block M / Hall / The Aurora Centre. Eastern elevation. Heading south.

7/9/2021

PRO\_0211.jpg



Block M / Hall / The Aurora Centre. Eastern elevation. Heading south. Gap in the electrical conduit.



7/9/2021

PRO\_0212.jpg



Block M / Hall / The Aurora Centre. Eastern elevation. Heading south.

7/9/2021

PRO\_0213.jpg



Block M / Hall / The Aurora Centre. Eastern elevation. Southern end.

7/9/2021

PRO\_0214.jpg



Block M / Hall / The Aurora Centre. Eastern elevation. Southern end.

7/9/2021

PRO\_0215.jpg



Block M / Hall / The Aurora Centre. Eastern elevation. Southern end.



7/9/2021

PRO\_0216.jpg



Block M / Hall / The Aurora Centre. Eastern elevation. Southern end. Adjacent concrete paving.

7/9/2021

PRO\_0217.jpg



Block M / Hall / The Aurora Centre. Eastern elevation. Southern end. Adjacent concrete paving.



7/9/2021

PRO\_0218.jpg



Block M / Hall / The Aurora Centre. Eastern elevation. Southern end. Adjacent concrete paving.

7/9/2021

PRO\_0219.jpg



Block M / Hall / The Aurora Centre. Eastern elevation. Southern end. Adjacent concrete paving. Cracked paving.



7/9/2021

PRO\_0220.jpg



Block M / Hall / The Aurora Centre. Southern elevation. Heading west.

7/9/2021

PRO\_0221.jpg



Block M / Hall / The Aurora Centre. Southern elevation. Eastern end. Cracked paving.



7/9/2021

PRO\_0222.jpg



Block M / Hall / The Aurora Centre. Southern elevation. Heading west.

7/9/2021

PRO\_0223.jpg



Block M / Hall / The Aurora Centre. Southern elevation. Heading west.



7/9/2021

PRO\_0224.jpg



Block M / Hall / The Aurora Centre. Southern elevation. Heading west.

7/9/2021

PRO\_0225.jpg



Block M / Hall / The Aurora Centre. Southern elevation. Heading west.



7/9/2021

PRO\_0226.jpg



Block M / Hall / The Aurora Centre. Southern elevation. Heading west.

7/9/2021

PRO\_0227.jpg



Block M / Hall / The Aurora Centre. Southern elevation. Western end.



7/9/2021

PRO\_0228.jpg



Block M / Hall / The Aurora Centre. Southern elevation. Western end.

7/9/2021

PRO\_0229.jpg



Block M / Hall / The Aurora Centre. Southern elevation. Western end.

7/9/2021

PRO\_0230.jpg



Block M / Hall / The Aurora Centre. Southern elevation. Western end. Facing east.

7/9/2021

PRO\_0231.jpg



Block M / Hall / The Aurora Centre. Southern elevation. Western end. Facing east.



7/9/2021

PRO\_0232.jpg



Block M / Hall / The Aurora Centre. Southern elevation. Facing east along the paving and retaining wall.

7/9/2021

PRO\_0233.jpg



Block M / Hall / The Aurora Centre. Southern elevation. Facing east along the paving and retaining wall. Cracked paving.



7/9/2021

PRO\_0234.jpg



Block M / Hall / The Aurora Centre. Southern elevation. Facing east along the paving and retaining wall.

7/9/2021

PRO\_0235.jpg



Block M / Hall / The Aurora Centre. Southern elevation. Facing east along the paving and retaining wall.



7/9/2021

PRO\_0236.jpg



Block M / Hall / The Aurora Centre. Southern elevation. Facing east along the paving and retaining wall.

7/9/2021

PRO\_0237.jpg



Block M / Hall / The Aurora Centre. Southern elevation. Eastern end of the paving and retaining wall.



7/9/2021

PRO\_0238.jpg



Block M / Hall / The Aurora Centre. Southern elevation. Eastern end of the paving and retaining wall.

7/9/2021

PRO\_0239.jpg



Block M / Hall / The Aurora Centre. Western elevation. COLA.



7/9/2021

PRO\_0240.jpg



Block M / Hall / The Aurora Centre. Western elevation. COLA.

7/9/2021

PRO\_0241.jpg



Block M / Hall / The Aurora Centre. Western elevation. COLA. Cracked paving.

7/9/2021

PRO\_0242.jpg



Block M / Hall / The Aurora Centre. Western elevation. COLA. Heading north.

7/9/2021

PRO\_0243.jpg



Block M / Hall / The Aurora Centre. Western elevation. COLA. Heading north.



7/9/2021

PRO\_0244.jpg



Block M / Hall / The Aurora Centre. Western elevation. COLA. Heading north.

7/9/2021

PRO\_0245.jpg



Block M / Hall / The Aurora Centre. Western elevation. COLA. Heading north.

7/9/2021

PRO\_0246.jpg



Block M / Hall / The Aurora Centre. Western elevation. COLA. Heading north.

7/9/2021

PRO\_0247.jpg



Block M / Hall / The Aurora Centre. Western elevation. COLA. Heading north.



7/9/2021

PRO\_0248.jpg



Block M / Hall / The Aurora Centre. Western elevation. COLA. Heading north.

7/9/2021

PRO\_0249.jpg



Block M / Hall / The Aurora Centre. Western elevation. COLA. Heading north.



7/9/2021

PRO\_0250.jpg



Block M / Hall / The Aurora Centre. Western elevation. COLA. Heading north.

7/9/2021

PRO\_0251.jpg



Block M / Hall / The Aurora Centre. Western elevation. COLA. Northern end.



7/9/2021

PRO\_0252.jpg



Block M / Hall / The Aurora Centre. Western elevation. COLA. Northern end. Dislodged 'tactiles'.

7/9/2021

PRO\_0253.jpg



Block M / Hall / The Aurora Centre. Western elevation. COLA.



7/9/2021

PRO\_0254.jpg



Block M / Hall / The Aurora Centre. Western elevation. COLA.

7/9/2021

PRO\_0255.jpg



Block M / Hall / The Aurora Centre. COLA. Record of the concrete paving. Cracked paving.



7/9/2021

PRO\_0256.jpg



Block M / Hall / The Aurora Centre. COLA. Record of the concrete paving. Cracked paving.

7/9/2021

PRO\_0257.jpg



Block M / Hall / The Aurora Centre. COLA. Record of the concrete paving.



7/9/2021

PRO\_0258.jpg



Block M / Hall / The Aurora Centre. COLA. Record of the concrete paving.

7/9/2021

PRO\_0259.jpg



Block M / Hall / The Aurora Centre. COLA. Record of the concrete paving.



7/9/2021

PRO\_0260.jpg



Block M / Hall / The Aurora Centre. COLA. Record of the concrete paving.

7/9/2021

PRO\_0261.jpg



Block M / Hall / The Aurora Centre. COLA. Record of the concrete paving.



7/9/2021

PRO\_0262.jpg



Block M / Hall / The Aurora Centre. COLA. Record of the concrete paving.

7/9/2021

PRO\_0263.jpg



Block M / Hall / The Aurora Centre. COLA. Record of the concrete paving.



7/9/2021

PRO\_0264.jpg



Block M / Hall / The Aurora Centre. COLA. Record of the concrete paving.

7/9/2021

PRO\_0265.jpg



Block M / Hall / The Aurora Centre. COLA. Record of the concrete paving.

7/9/2021

PRO\_0266.jpg



Block M / Hall / The Aurora Centre. COLA. Record of the concrete paving. Control joint in the paving.

7/9/2021

PRO\_0267.jpg



Block M / Hall / The Aurora Centre. COLA. Record of the concrete paving.



7/9/2021

PRO\_0268.jpg



Block M / Hall / The Aurora Centre. COLA. Record of the concrete paving. Cracked paving.

7/9/2021

PRO\_0269.jpg



Block M / Hall / The Aurora Centre. COLA. Record of the concrete paving. Cracked paving.



7/9/2021

PRO\_0270.jpg



Block M / Hall / The Aurora Centre. COLA. Record of the concrete paving. Cracked paving.

7/9/2021

PRO\_0271.jpg




Block M / Hall / The Aurora Centre. COLA. Record of the concrete paving. Cracked paving.



7/9/2021

PRO\_0272.jpg



Block M / Hall / The Aurora Centre. COLA. Western side. Heading south.

7/9/2021

PRO\_0273.jpg



Block M / Hall / The Aurora Centre. COLA. Roofing soffit.



7/9/2021

PRO\_0274.jpg



Block M / Hall / The Aurora Centre. COLA. Roofing soffit.

7/9/2021

PRO\_0382.jpg



Block M / Hall / The Aurora Centre. Northern side of the roofing.



7/9/2021

PRO\_0383.jpg



Block M / Hall / The Aurora Centre. Northern side of the roofing.

7/9/2021

PRO\_0384.jpg



Block M / Hall / The Aurora Centre. Northern side of the roofing.

7/9/2021

PRO\_0385.jpg



Block M / Hall / The Aurora Centre. Northern side of the roofing.

7/9/2021

PRO\_0677.jpg



Block M / Hall / The Aurora Centre. Interior.



7/9/2021

PRO\_0678.jpg



Block M / Hall / The Aurora Centre. Interior. Northern face.

7/9/2021

PRO\_0679.jpg



Block M / Hall / The Aurora Centre. Interior. Northern face.

7/9/2021

PRO\_0680.jpg



Block M / Hall / The Aurora Centre. Interior. Northern face. Damaged wall above the heater.

7/9/2021

PRO\_0681.jpg



Block M / Hall / The Aurora Centre. Interior. Northern face. Heading east.



7/9/2021

PRO\_0682.jpg



Block M / Hall / The Aurora Centre. Interior. Northern face. Heading east.

7/9/2021

PRO\_0683.jpg



Block M / Hall / The Aurora Centre. Interior. Northern face. Heading east.

7/9/2021

PRO\_0684.jpg



Block M / Hall / The Aurora Centre. Interior. Northern face. Heading east.

7/9/2021

PRO\_0685.jpg



Block M / Hall / The Aurora Centre. Interior. Northern face. Heading east.



7/9/2021

PRO\_0686.jpg



Block M / Hall / The Aurora Centre. Interior. Northern face. Heading east.

7/9/2021

PRO\_0687.jpg



Block M / Hall / The Aurora Centre. Interior. Northern face. Heading east. Doors locked – no access.

7/9/2021

PRO\_0688.jpg



Block M / Hall / The Aurora Centre. Interior. Northern face. Heading east.

7/9/2021

PRO\_0689.jpg



Block M / Hall / The Aurora Centre. Interior. Stage. Northern face. Heading east.



7/9/2021

PRO\_0690.jpg



Block M / Hall / The Aurora Centre. Interior. Stage. Northern face. Eastern end.

7/9/2021

PRO\_0691.jpg



Block M / Hall / The Aurora Centre. Interior. Stage. Eastern face. Northern end.

7/9/2021

PRO\_0692.jpg



Block M / Hall / The Aurora Centre. Interior. Eastern face. Heading south.

7/9/2021

PRO\_0693.jpg



Block M / Hall / The Aurora Centre. Interior. Eastern face. Heading south. Movement at the join in the flooring.



7/9/2021

PRO\_0694.jpg



Block M / Hall / The Aurora Centre. Interior. Eastern face. Heading south. Movement at the join in the flooring.

7/9/2021

PRO\_0695.jpg



Block M / Hall / The Aurora Centre. Interior. Eastern face. Heading south.

7/9/2021

PRO\_0696.jpg



Block M / Hall / The Aurora Centre. Interior. Eastern face. Heading south.

7/9/2021

PRO\_0697.jpg




Block M / Hall / The Aurora Centre. Interior. Eastern face. Heading south. Ceiling shadowline.



7/9/2021

PRO\_0698.jpg



Block M / Hall / The Aurora Centre. Interior. Eastern face. Heading south. Ceiling shadowline.

7/9/2021

PRO\_0699.jpg



Block M / Hall / The Aurora Centre. Interior. Eastern face. Southern end.

7/9/2021

PRO\_0701.jpg



Block M / Hall / The Aurora Centre. Interior. Southern face.

7/9/2021

PRO\_0702.jpg



Block M / Hall / The Aurora Centre. Interior. Southern face. Boys Change Room.



7/9/2021

PRO\_0703.jpg



Block M / Hall / The Aurora Centre. Interior. Southern face. Boys Change Room.

7/9/2021

PRO\_0704.jpg



Block M / Hall / The Aurora Centre. Interior. Southern face. Boys Change Room.

7/9/2021

PRO\_0705.jpg



Block M / Hall / The Aurora Centre. Interior. Southern face. Boys Change Room.

7/9/2021

PRO\_0706.jpg



Block M / Hall / The Aurora Centre. Interior. Southern face. Boys Change Room.



7/9/2021

PRO\_0707.jpg



Block M / Hall / The Aurora Centre. Interior. Southern face. Boys Change Room.  
Cracked southern face.

7/9/2021

PRO\_0708.jpg



Block M / Hall / The Aurora Centre. Interior. Southern face. Boys Change Room.  
Southern face. Damage to the base of the door.

7/9/2021

PRO\_0709.jpg



Block M / Hall / The Aurora Centre. Interior. Southern face. Boys Change Room. South-western corner.

7/9/2021

PRO\_0710.jpg



Block M / Hall / The Aurora Centre. Interior. Southern face. Boys Change Room. Southern face.



7/9/2021

PRO\_0711.jpg



Block M / Hall / The Aurora Centre. Interior. Southern face. Boys Change Room. Ceiling.

7/9/2021

PRO\_0712.jpg



Block M / Hall / The Aurora Centre. Interior. Southern face. Boys Change Room. Ceiling.

7/9/2021

PRO\_0713.jpg



Block M / Hall / The Aurora Centre. Interior. Southern face. Boys Change Room. Ceiling.

7/9/2021

PRO\_0714.jpg



Block M / Hall / The Aurora Centre. Interior. Southern face. Boys Change Room. Ceiling.



7/9/2021

PRO\_0715.jpg



Block M / Hall / The Aurora Centre. Interior. Southern face. Boys Change Room. Ceiling.

7/9/2021

PRO\_0716.jpg



Block M / Hall / The Aurora Centre. Interior. Southern face. Boys Change Room. Ceiling.

7/9/2021

PRO\_0717.jpg



Block M / Hall / The Aurora Centre. Interior. Southern face. Boys Change Room. Flooring.

7/9/2021

PRO\_0718.jpg



Block M / Hall / The Aurora Centre. Interior. Southern face. Boys Change Room. Flooring. Cracked flooring.



7/9/2021

PRO\_0719.jpg



Block M / Hall / The Aurora Centre. Interior. Southern face. Boys Change Room. Flooring. Cracked flooring.

7/9/2021

PRO\_0720.jpg



Block M / Hall / The Aurora Centre. Interior. Southern face. Boys Change Room. Flooring. Cracked flooring.

7/9/2021

PRO\_0721.jpg



Block M / Hall / The Aurora Centre. Interior. Southern face.

7/9/2021

PRO\_0722.jpg



Block M / Hall / The Aurora Centre. Interior. Southern face. Girls Change Room.



7/9/2021

PRO\_0723.jpg



Block M / Hall / The Aurora Centre. Interior. Southern face. Girls Change Room.

7/9/2021

PRO\_0724.jpg



Block M / Hall / The Aurora Centre. Interior. Southern face. Girls Change Room.

7/9/2021

PRO\_0725.jpg



Block M / Hall / The Aurora Centre. Interior. Southern face. Girls Change Room.

7/9/2021

PRO\_0726.jpg



Block M / Hall / The Aurora Centre. Interior. Southern face. Girls Change Room.  
Cracked flooring.



7/9/2021

PRO\_0727.jpg



Block M / Hall / The Aurora Centre. Interior. Southern face. Girls Change Room.

7/9/2021

PRO\_0728.jpg



Block M / Hall / The Aurora Centre. Interior. Southern face. Girls Change Room.  
Southern face.

7/9/2021

PRO\_0729.jpg



Block M / Hall / The Aurora Centre. Interior. Southern face. Girls Change Room. Western face.

7/9/2021

PRO\_0730.jpg



Block M / Hall / The Aurora Centre. Interior. Southern face. Girls Change Room. Ceiling.



7/9/2021

PRO\_0731.jpg



Block M / Hall / The Aurora Centre. Interior. Southern face. Girls Change Room. Ceiling.

7/9/2021

PRO\_0732.jpg



Block M / Hall / The Aurora Centre. Interior. Southern face. Girls Change Room. Ceiling.

7/9/2021

PRO\_0733.jpg



Block M / Hall / The Aurora Centre. Interior. Southern face. Girls Change Room. Ceiling.

7/9/2021

PRO\_0734.jpg



Block M / Hall / The Aurora Centre. Interior. Southern face. Girls Change Room. Flooring.



7/9/2021

PRO\_0735.jpg



Block M / Hall / The Aurora Centre. Interior. Southern face. Girls Change Room.  
Cracked flooring.

7/9/2021

PRO\_0736.jpg



Block M / Hall / The Aurora Centre. Interior. Southern face. Girls Change Room.  
Cracked flooring.

7/9/2021

PRO\_0737.jpg



Block M / Hall / The Aurora Centre. Interior. Southern face. Girls Change Room.  
Cracked flooring.

7/9/2021

PRO\_0738.jpg



Block M / Hall / The Aurora Centre. Interior. Southern face.



7/9/2021


PRO\_0739.jpg



Block M / Hall / The Aurora Centre. Interior. Southern face.

7/9/2021

PRO\_0740.jpg



Block M / Hall / The Aurora Centre. Interior. Southern face.

7/9/2021

PRO\_0741.jpg



Block M / Hall / The Aurora Centre. Interior. South-western corner.

7/9/2021

PRO\_0742.jpg



Block M / Hall / The Aurora Centre. Interior. Southern face. Western end.



7/9/2021

PRO\_0743.jpg



Block M / Hall / The Aurora Centre. Interior. Southern face. Western end.

7/9/2021

PRO\_0744.jpg



Block M / Hall / The Aurora Centre. Interior. Southern face. Western end.

7/9/2021

PRO\_0745.jpg



Block M / Hall / The Aurora Centre. Interior. Southern face. Girls amenities.

7/9/2021

PRO\_0746.jpg



Block M / Hall / The Aurora Centre. Interior. Southern face. Girls amenities.



7/9/2021

PRO\_0747.jpg



Block M / Hall / The Aurora Centre. Interior. Southern face. Girls amenities.

7/9/2021

PRO\_0748.jpg



Block M / Hall / The Aurora Centre. Interior. Southern face. Girls amenities.

7/9/2021

PRO\_0749.jpg



Block M / Hall / The Aurora Centre. Interior. Southern face. Girls amenities.

7/9/2021

PRO\_0750.jpg



Block M / Hall / The Aurora Centre. Interior. Southern face. Girls amenities.



7/9/2021

PRO\_0751.jpg



Block M / Hall / The Aurora Centre. Interior. Southern face. Girls amenities. Ceiling.

7/9/2021

PRO\_0752.jpg



Block M / Hall / The Aurora Centre. Interior. Southern face.

7/9/2021

PRO\_0753.jpg



Block M / Hall / The Aurora Centre. Interior. Southern face. Boys amenities.

7/9/2021

PRO\_0754.jpg



Block M / Hall / The Aurora Centre. Interior. Southern face. Boys amenities.



7/9/2021


PRO\_0755.jpg



Block M / Hall / The Aurora Centre. Interior. Southern face. Boys amenities.

7/9/2021

PRO\_0756.jpg



Block M / Hall / The Aurora Centre. Interior. Southern face. Boys amenities.

7/9/2021

PRO\_0757.jpg



Block M / Hall / The Aurora Centre. Interior. Southern face. Boys amenities.

7/9/2021

PRO\_0758.jpg



Block M / Hall / The Aurora Centre. Interior. Southern face. Boys amenities.



7/9/2021

PRO\_0759.jpg



Block M / Hall / The Aurora Centre. Interior. Southern face. Boys amenities.

7/9/2021

PRO\_0760.jpg



Block M / Hall / The Aurora Centre. Interior. Southern face. Boys amenities.

7/9/2021

PRO\_0761.jpg



Block M / Hall / The Aurora Centre. Interior. Southern face. Boys amenities.

7/9/2021

PRO\_0762.jpg



Block M / Hall / The Aurora Centre. Interior. Southern face. Boys amenities.



7/9/2021

PRO\_0763.jpg



Block M / Hall / The Aurora Centre. Interior. Southern face. Boys amenities.

7/9/2021


PRO\_0764.jpg



Block M / Hall / The Aurora Centre. Interior. Southern face. Boys amenities.

7/9/2021

PRO\_0765.jpg



Block M / Hall / The Aurora Centre. Interior. Southern face. Boys amenities.

7/9/2021

PRO\_0766.jpg



Block M / Hall / The Aurora Centre. Interior. Southern face. Western end.



7/9/2021

PRO\_0767.jpg



Block M / Hall / The Aurora Centre. Interior. Southern face. Western end.

7/9/2021

PRO\_0768.jpg



Block M / Hall / The Aurora Centre. Interior. Western face.

7/9/2021

PRO\_0769.jpg



Block M / Hall / The Aurora Centre. Interior. Western face. Heading north.

7/9/2021

PRO\_0773.jpg



Block M / Hall / The Aurora Centre. Interior. North-western corner.



7/9/2021

PRO\_0774.jpg



Block M / Hall / The Aurora Centre. Interior. Ceiling.

7/9/2021

PRO\_0775.jpg



Block M / Hall / The Aurora Centre. Interior. Ceiling.

7/9/2021

PRO\_0776.jpg



Block M / Hall / The Aurora Centre. Interior. Ceiling.

7/9/2021

PRO\_0777.jpg



Block M / Hall / The Aurora Centre. Interior. Ceiling.



7/9/2021

PRO\_0778.jpg



Block M / Hall / The Aurora Centre. Interior. Ceiling.

7/9/2021

PRO\_0779.jpg



Block M / Hall / The Aurora Centre. Interior. Stage steps.

7/9/2021

PRO\_0780.jpg



Block M / Hall / The Aurora Centre. Interior. Flooring.

7/9/2021

PRO\_0781.jpg



Block M / Hall / The Aurora Centre. Interior. Flooring.



7/9/2021

PRO\_0782.jpg



Block M / Hall / The Aurora Centre. Interior. Flooring.

7/9/2021

PRO\_0783.jpg



Block M / Hall / The Aurora Centre. Interior. Flooring.



7/9/2021

PRO\_0784.jpg



Block M / Hall / The Aurora Centre. Interior. Flooring.

7/9/2021

PRO\_0785.jpg



Block M / Hall / The Aurora Centre. Southern side. Facing east.



7/9/2021

PRO\_0786.jpg



Block M / Hall / The Aurora Centre. Southern side. Accessible amenities.

7/9/2021

PRO\_0787.jpg



Block M / Hall / The Aurora Centre. Southern side. Accessible amenities.

7/9/2021

PRO\_0788.jpg



Block M / Hall / The Aurora Centre. Southern side. Accessible amenities.

7/9/2021

PRO\_0789.jpg



Block M / Hall / The Aurora Centre. Southern side. Accessible amenities.



7/9/2021

PRO\_0790.jpg



Block M / Hall / The Aurora Centre. Southern side. Accessible amenities.

7/9/2021

PRO\_0791.jpg



Block M / Hall / The Aurora Centre. Southern side. Accessible amenities. Ceiling.

7/9/2021

PRO\_0792.jpg



Block M / Hall / The Aurora Centre. Southern side. Accessible amenities.

7/9/2021

PRO\_0275.jpg



Amenities on the northern side of Block M / Hall / The Aurora Centre. Eastern elevation.



7/9/2021

PRO\_0276.jpg



Amenities on the northern side of Block M / Hall / The Aurora Centre. Northern elevation.

7/9/2021

PRO\_0277.jpg



Amenities on the northern side of Block M / Hall / The Aurora Centre. Northern elevation.

7/9/2021

PRO\_0278.jpg



Amenities on the northern side of Block M / Hall / The Aurora Centre. Northern elevation.

7/9/2021

PRO\_0279.jpg



Amenities on the northern side of Block M / Hall / The Aurora Centre. Northern elevation.



7/9/2021

PRO\_0280.jpg



Amenities on the northern side of Block M / Hall / The Aurora Centre. Northern elevation.

7/9/2021

PRO\_0281.jpg



Amenities on the northern side of Block M / Hall / The Aurora Centre. Western elevation.

7/9/2021

PRO\_0282.jpg



Amenities on the northern side of Block M / Hall / The Aurora Centre. Southern elevation.

7/9/2021

PRO\_0283.jpg



Amenities on the northern side of Block M / Hall / The Aurora Centre. Southern elevation.



7/9/2021

PRO\_0284.jpg



Amenities on the northern side of Block M / Hall / The Aurora Centre. Eastern elevation.

7/9/2021

PRO\_0285.jpg



Amenities on the northern side of Block M / Hall / The Aurora Centre. Eastern elevation.

7/9/2021

PRO\_0286.jpg



Amenities on the northern side of Block M / Hall / The Aurora Centre. Eastern elevation.

7/9/2021

PRO\_0287.jpg



Amenities on the northern side of Block M / Hall / The Aurora Centre. Eastern elevation.



7/9/2021

PRO\_0288.jpg



Amenities on the northern side of Block M / Hall / The Aurora Centre. Area on the eastern side of the block.

7/9/2021

PRO\_0289.jpg



Amenities on the northern side of Block M / Hall / The Aurora Centre. Area on the eastern side of the block.



7/9/2021

PRO\_0290.jpg



Amenities on the northern side of Block M / Hall / The Aurora Centre. Area on the eastern side of the block.

7/9/2021

PRO\_0291.jpg



Amenities on the northern side of Block M / Hall / The Aurora Centre. Area on the eastern side of the block.



7/9/2021

PRO\_0292.jpg



Amenities on the northern side of Block M / Hall / The Aurora Centre. Area on the eastern side of the block. Damaged paving.

7/9/2021

PRO\_0293.jpg



Block D. Refer to the following series of photographs for a record of the existing condition of the interior and exterior of the building.



7/9/2021

PRO\_0294.jpg



Block D. Eastern elevation. Refer to the following series of photographs for a record of the existing condition of the interior and exterior of the building.

7/9/2021

PRO\_0295.jpg



Block D. Northern elevation.



7/9/2021

PRO\_0296.jpg



Block D. Northern elevation. Western end.

7/9/2021

PRO\_0297.jpg



Block D. Northern elevation. Western end.

7/9/2021

PRO\_0298.jpg



Block D. Northern elevation. Western end. Adjacent school bell.

7/9/2021

PRO\_0299.jpg



Block D. Northern elevation. Western end. Adjacent school bell.



7/9/2021

PRO\_0300.jpg



Block D. Northern elevation. Western end. Adjacent school bell.

7/9/2021

PRO\_0301.jpg



Block D. Northern elevation. Western end. Adjacent school bell.

7/9/2021

PRO\_0302.jpg



Block D. Northern elevation. Western end. Adjacent school bell.

7/9/2021

PRO\_0303.jpg



Block D. Northern elevation. Western end.



7/9/2021

PRO\_0304.jpg



Block D. Northern elevation. Western end.

7/9/2021

PRO\_0305.jpg



Block D. Northern elevation.

7/9/2021

PRO\_0306.jpg



Block D. Northern elevation.

7/9/2021

PRO\_0307.jpg



Block D. Northern elevation. Facing west.



7/9/2021

PRO\_0308.jpg



Block D. Eastern elevation. Northern end.

7/9/2021

PRO\_0309.jpg



Block D. Eastern elevation. Northern end. Adjacent tree.



7/9/2021

PRO\_0310.jpg



Block D. Eastern elevation. Northern end.

7/9/2021

PRO\_0311.jpg



Block D. Eastern elevation. Northern end.



7/9/2021

PRO\_0312.jpg



Block D. Eastern elevation. Northern end.

7/9/2021

PRO\_0313.jpg



Block D. Eastern elevation. Northern end. Flaking paint finish.

7/9/2021

PRO\_0314.jpg



Block D. Eastern elevation. Northern end.

7/9/2021

PRO\_0315.jpg



Block D. Eastern elevation. Southern end.



7/9/2021

PRO\_0316.jpg



Block D. Eastern elevation. Southern end. Damaged adjacent asphalt paving.

7/9/2021

PRO\_0317.jpg



Block D. Eastern elevation.



7/9/2021

PRO\_0318.jpg



Block D. Eastern elevation. Southern end.

7/9/2021

PRO\_0319.jpg



Block D. Eastern elevation. Southern end.



7/9/2021

PRO\_0320.jpg



Block D. Eastern elevation. Adjacent paving.

7/9/2021

PRO\_0321.jpg



Block D. Southern elevation.



7/9/2021

PRO\_0322.jpg



Block D. Southern elevation.

7/9/2021

PRO\_0323.jpg



Block D. Southern elevation.



7/9/2021

PRO\_0324.jpg



Block D. Southern elevation.

7/9/2021

PRO\_0325.jpg



Block D. Southern elevation.



7/9/2021

PRO\_0326.jpg



Block D. Southern elevation. Facing west. Area obscured by vegetation.

7/9/2021

PRO\_0327.jpg



Block D. Eastern elevation.



7/9/2021

PRO\_0328.jpg



Block D. Eastern elevation. Roof.

7/9/2021

PRO\_0329.jpg



Block D. Eastern elevation. Roof.

7/9/2021

PRO\_0330.jpg



Block D. Eastern elevation. Roof.

7/9/2021

PRO\_0331.jpg



Block D. Southern elevation. Facing east.



7/9/2021

PRO\_0332.jpg



Block D. Western elevation.

7/9/2021

PRO\_0333.jpg



Block D. Western elevation. Southern end.



7/9/2021

PRO\_0334.jpg



Block D. Western elevation. Southern end.

7/9/2021

PRO\_0335.jpg



Block D. Western elevation.



7/9/2021

PRO\_0336.jpg



Block D. Western elevation.

7/9/2021

PRO\_0337.jpg



Block D. Western elevation.

7/9/2021

PRO\_0338.jpg



Block D. Western elevation. Northern end.

7/9/2021

PRO\_0339.jpg



Block D. Western elevation. Northern end.



7/9/2021

PRO\_0340.jpg



Block D. Western elevation. Northern end.

7/9/2021

PRO\_0341.jpg



Block D. Western elevation. Northern end. Rotten fascia.

7/9/2021

PRO\_0342.jpg



Block D. Western elevation. Facing north.

7/9/2021

PRO\_0343.jpg



Block D. Western elevation. Facing north.



7/9/2021

PRO\_0344.jpg



Block D. Western elevation. Facing south.

7/9/2021


PRO\_0345.jpg



Block D. Western elevation. Facing south.

7/9/2021

PRO\_0346.jpg



Block D. Western elevation. Southern end.

7/9/2021

PRO\_0347.jpg



Block D. Western elevation. Southern end.



7/9/2021

PRO\_0348.jpg



Block D. Western elevation. Southern end. Damaged coat hooks.

7/9/2021

PRO\_0349.jpg



Block D. Western elevation. Damaged coat hooks.



7/9/2021

PRO\_0350.jpg



Block D. Western elevation. Northern end.

7/9/2021

PRO\_0351.jpg



Block D. Western elevation. Facing south.



7/9/2021

PRO\_0352.jpg



Block D. Western elevation. Facing south.

7/9/2021

PRO\_0353.jpg



Block D. Western elevation. Facing north.

7/9/2021

PRO\_0944.jpg



Block D. Refer to the following series of photographs for a record of the building interior.

7/9/2021

PRO\_0945.jpg



Block D. Southern room.



7/9/2021

PRO\_0946.jpg



Block D. Northern room. Northern face.

7/9/2021

PRO\_0948.jpg



Block D. Northern room. Northern face.

7/9/2021

PRO\_0949.jpg



Block D. Northern room. Northern face.

7/9/2021

PRO\_0950.jpg



Block D. Northern room. Northern face.



7/9/2021

PRO\_0951.jpg



Block D. Northern room. Eastern face.

7/9/2021

PRO\_0952.jpg



Block D. Northern room. Southern face.

7/9/2021

PRO\_0953.jpg



Block D. Northern room. Southern face.

7/9/2021

PRO\_0954.jpg



Block D. Northern room. Western face.



7/9/2021

PRO\_0955.jpg



Block D. Northern room. Western face.

7/9/2021

PRO\_0956.jpg



Block D. Northern room. Ceiling.

PRO\_0957.jpg



7/9/2021

PRO\_0958.jpg




PROJECT SOLUTIONS PTY LTD  
PO BOX 851 MITTAGONG NSW 2575  
M: 0416 156 962 • E: [project@projectsolutions.com.au](mailto:project@projectsolutions.com.au) • W: [projectsolutions.com.au](http://projectsolutions.com.au)



7/9/2021

PRO\_0959.jpg



Block D. Northern room. Flooring.

7/9/2021

PRO\_0960.jpg



Block D. Northern room. Flooring.



7/9/2021

PRO\_0961.jpg



Block D. Northern room. Flooring.

7/9/2021

PRO\_0962.jpg



Block D. Southern room.



7/9/2021

PRO\_0963.jpg



Block D. Southern room. Northern face.

7/9/2021

PRO\_0964.jpg



Block D. Southern room. Northern face.

7/9/2021

PRO\_0965.jpg



Block D. Southern room. Eastern face.

7/9/2021

PRO\_0966.jpg



Block D. Southern room. Southern face.



7/9/2021

PRO\_0967.jpg



Block D. Southern room. Southern face.

7/9/2021

PRO\_0968.jpg



Block D. Southern room. Western face.

7/9/2021

PRO\_0969.jpg



Block D. Southern room. Western face.

7/9/2021

PRO\_0970.jpg



Block D. Southern room. Southern face.



7/9/2021

PRO\_0971.jpg



Block D. Southern room. Southern face.

7/9/2021

PRO\_0972.jpg



Block D. Southern room. Southern face.

7/9/2021

PRO\_0973.jpg



Block D. Southern room. Southern face.

7/9/2021

PRO\_0354.jpg



Block R. Refer to the following series of photographs for a record of the existing condition of the interior and exterior of the building.



7/9/2021

PRO\_0355.jpg



Block R. Refer to the following series of photographs for a record of the existing condition of the interior and exterior of the building.

7/9/2021

PRO\_0356.jpg



Block R. Northern elevation.

7/9/2021

PRO\_0357.jpg



Block R. Northern elevation. Eastern end.

7/9/2021

PRO\_0358.jpg



Block R. Northern elevation. Eastern end.



7/9/2021

PRO\_0359.jpg



Block R. Northern elevation. Heading west.

7/9/2021

PRO\_0360.jpg



Block R. Northern elevation. Heading west.

7/9/2021

PRO\_0361.jpg



Block R. Northern elevation. Western end. Damaged cladding.

7/9/2021

PRO\_0362.jpg



Block R. Northern elevation. Western end. Damaged cladding.



7/9/2021

PRO\_0363.jpg



Block R. Western elevation.

7/9/2021

PRO\_0364.jpg



Block R. Western elevation.

7/9/2021

PRO\_0365.jpg



Block R. Western elevation.

7/9/2021

PRO\_0366.jpg



Block R. Western elevation.



7/9/2021

PRO\_0367.jpg



Block R. Western elevation.

7/9/2021

PRO\_0368.jpg



Block R. Western elevation.

7/9/2021

PRO\_0369.jpg



Block R. Southern elevation.

7/9/2021

PRO\_0370.jpg



Block R. Southern elevation.



7/9/2021

PRO\_0371.jpg



Block R. Southern elevation.

7/9/2021

PRO\_0372.jpg



Block R. Southern elevation.

7/9/2021

PRO\_0373.jpg



Block R. South-eastern corner.

7/9/2021

PRO\_0374.jpg



Block R. Southern side.



7/9/2021

PRO\_0375.jpg



Block R. Southern side. Cracked adjacent paving.

7/9/2021

PRO\_0376.jpg



Block R. Eastern elevation.

7/9/2021

PRO\_0377.jpg



Block R. Eastern elevation.

7/9/2021

PRO\_0378.jpg



Block R. Eastern elevation.



7/9/2021

PRO\_0379.jpg



Block R. Eastern elevation.

7/9/2021

PRO\_0380.jpg



Block R. Eastern elevation.

7/9/2021

PRO\_0381.jpg



Block R. Eastern elevation.

7/9/2021

PRO\_0662.jpg



Block R. Eastern elevation.



7/9/2021


PRO\_0663.jpg



Block R. Eastern elevation.

7/9/2021

PRO\_0664.jpg



Block R. Eastern side. Accessible amenities.

7/9/2021

PRO\_0665.jpg



Block R. Eastern side. Accessible amenities.

7/9/2021

PRO\_0666.jpg



Block R. Eastern side. Accessible amenities.



7/9/2021

PRO\_0667.jpg



Block R. Eastern side. Accessible amenities.

7/9/2021

PRO\_0668.jpg



Block R. Eastern side. Accessible amenities.

7/9/2021

PRO\_0669.jpg



Block R. Eastern side. Accessible amenities.

7/9/2021

PRO\_0670.jpg



Block R. Eastern side. Accessible amenities.



7/9/2021

PRO\_0671.jpg



Block R. Eastern side. Male amenities.

7/9/2021

PRO\_0672.jpg



Block R. Eastern side. Male amenities.

7/9/2021

PRO\_0673.jpg



Block R. Eastern side. Male amenities.

7/9/2021

PRO\_0674.jpg



Block R. Eastern side. Male amenities.



7/9/2021

PRO\_0675.jpg



Block R. Eastern side. Male amenities.

7/9/2021

PRO\_0676.jpg



Block R. Eastern side. Male amenities.

7/9/2021

PRO\_0913.jpg



Block R. Eastern side.

7/9/2021

PRO\_0914.jpg




Block R. Interior. Western half. Northern face.



7/9/2021

PRO\_0915.jpg



Block R. Interior. Western half. Northern face.

7/9/2021

PRO\_0916.jpg



Block R. Interior. Western half. Northern face.

7/9/2021

PRO\_0917.jpg



Block R. Interior. Western half. Eastern face.

7/9/2021

PRO\_0918.jpg



Block R. Interior. Western half. Western face.



7/9/2021

PRO\_0919.jpg



Block R. Interior. Western half. Southern face.

7/9/2021

PRO\_0920.jpg



Block R. Interior. Western half. Western face. Crack in the wall lining.

7/9/2021

PRO\_0921.jpg



Block R. Interior. Western half. Western face. Crack in the wall lining.

7/9/2021

PRO\_0922.jpg



Block R. Interior. Western half. Southern face.



7/9/2021

PRO\_0923.jpg



Block R. Interior. Western half. Western face.

7/9/2021


PRO\_0924.jpg



Block R. Interior. Western half. Western face.

7/9/2021

PRO\_0925.jpg



Block R. Interior. Western half. Western face.

7/9/2021

PRO\_0926.jpg



Block R. Interior. Western half. Northern face.



7/9/2021

PRO\_0927.jpg



Block R. Interior. Western half. Ceiling.

7/9/2021

PRO\_0928.jpg



Block R. Interior. Western half. Ceiling.

7/9/2021

PRO\_0929.jpg



Block R. Interior. Female amenities.

7/9/2021

PRO\_0930.jpg



Block R. Interior. Female amenities.



7/9/2021


PRO\_0931.jpg



Block R. Interior. Female amenities.

7/9/2021

PRO\_0932.jpg



Block R. Interior. Female amenities.

7/9/2021

PRO\_0933.jpg



Block R. Interior. Female amenities.

7/9/2021

PRO\_0934.jpg



Block R. Interior. Female amenities.



7/9/2021

PRO\_0935.jpg



Block R. Interior. Female amenities.

7/9/2021

PRO\_0936.jpg



Block R. Interior. Female amenities.

7/9/2021

PRO\_0937.jpg



Block R. Interior. Female amenities.

7/9/2021

PRO\_0938.jpg



Block R. Interior. Female amenities.



7/9/2021

PRO\_0939.jpg



Block R. Interior. Female amenities.

7/9/2021

PRO\_0940.jpg



Block R. Interior. Female amenities.

7/9/2021


PRO\_0941.jpg



Block R. Interior. Female amenities.

7/9/2021

PRO\_0942.jpg



Block R. Interior. Female amenities.



7/9/2021

PRO\_0943.jpg



Block R. Interior. Female amenities.

7/9/2021

PRO\_0386.jpg



Block A. Refer to the following series of photographs for a record of the existing condition of the interior and exterior of the building.

7/9/2021

PRO\_0387.jpg



Block A. Northern elevation.

7/9/2021

PRO\_0388.jpg



Block A. Northern elevation.



7/9/2021

PRO\_0389.jpg



Block A. Northern elevation.

7/9/2021

PRO\_0390.jpg



Block A. Northern elevation.

7/9/2021

PRO\_0391.jpg



Block A. Northern elevation.

7/9/2021

PRO\_0392.jpg



Block A. Northern elevation.



7/9/2021

PRO\_0393.jpg



Block A. Northern elevation. Adjacent area.

7/9/2021

PRO\_0394.jpg



Block A. Northern elevation. Adjacent paving.



7/9/2021

PRO\_0395.jpg



Block A. Eastern elevation.

7/9/2021

PRO\_0396.jpg



Block A. North-eastern corner of the building.



7/9/2021

PRO\_0397.jpg



Block A. Eastern elevation. Facing south.

7/9/2021

PRO\_0398.jpg



Block A. Eastern elevation. Northern end. Fascia.



7/9/2021

PRO\_0399.jpg



Block A. Eastern elevation. Heading south.

7/9/2021

PRO\_0400.jpg



Block A. Eastern elevation. Heading south.



7/9/2021

PRO\_0401.jpg



Block A. Eastern elevation. Heading south.

7/9/2021

PRO\_0402.jpg



Block A. Eastern elevation. Heading south.

7/9/2021

PRO\_0403.jpg



Block A. Eastern elevation. Heading south.

7/9/2021

PRO\_0404.jpg



Block A. Eastern elevation. Heading south.



7/9/2021

PRO\_0405.jpg



Block A. Eastern elevation. Adjacent tree.

7/9/2021

PRO\_0406.jpg



Block A. Eastern elevation. Northern end.



7/9/2021

PRO\_0407.jpg



Block A. Eastern elevation. Southern end.

7/9/2021

PRO\_0408.jpg



Block A. Western elevation.



7/9/2021

PRO\_0409.jpg



Block A. Western elevation. Northern end.

7/9/2021

PRO\_0410.jpg



Block A. Western elevation.



7/9/2021

PRO\_0411.jpg



Block A. Western elevation. Northern end.

7/9/2021

PRO\_0412.jpg



Block A. Western elevation. Heading south.



7/9/2021

PRO\_0413.jpg



Block A. Western elevation. Heading south. Wall vents.

7/9/2021

PRO\_0414.jpg



Block A. Western elevation. Heading south. Building entry.



7/9/2021

PRO\_0415.jpg



Block A. Western elevation. Heading south. Building entry.

7/9/2021

PRO\_0416.jpg



Block A. Western elevation. Heading south.



7/9/2021


PRO\_0417.jpg



Block A. Western elevation. Heading south.

7/9/2021

PRO\_0418.jpg



Block A. Western elevation. Entry steps.



7/9/2021

PRO\_0419.jpg



Block A. Western elevation. Heading south.

7/9/2021

PRO\_0420.jpg



Block A. Western elevation. Heading south. Seats missing fixing nuts.



7/9/2021

PRO\_0421.jpg



Block A. Western elevation. Heading south.

7/9/2021

PRO\_0422.jpg



Block A. Western elevation. Heading north.

7/9/2021

PRO\_0423.jpg



Block A. Western elevation. Adjacent asphalt paving.

7/9/2021

PRO\_0424.jpg



Block A. Western elevation. Facing south.



7/9/2021

PRO\_0425.jpg



Block A. Western elevation. Facing north.

7/9/2021

PRO\_0426.jpg



Block A. Room 1G.

7/9/2021

PRO\_0427.jpg



Block A. Room 1G. Northern face.

7/9/2021

PRO\_0428.jpg



Block A. Room 1G. Northern face.



7/9/2021

PRO\_0429.jpg



Block A. Room 1G. Eastern face.

7/9/2021

PRO\_0430.jpg



Block A. Room 1G. Eastern face.

7/9/2021

PRO\_0431.jpg



Block A. Room 1G. Southern face.

7/9/2021

PRO\_0432.jpg



Block A. Room 1G. Southern face.



7/9/2021

PRO\_0433.jpg



Block A. Room 1G. Southern face. Cracked wall cladding.

7/9/2021

PRO\_0434.jpg



Block A. Room 1G. Southern face.

7/9/2021

PRO\_0435.jpg



Block A. Room 1G. Southern face. Cracked wall cladding.

7/9/2021

PRO\_0436.jpg



Block A. Room 1G. Southern face. Cracked wall cladding.



7/9/2021

PRO\_0437.jpg



Block A. Room 1G. Western face.

7/9/2021

PRO\_0438.jpg



Block A. Room 1G. Ceiling.

7/9/2021

PRO\_0439.jpg



Block A. Room 1G. Ceiling.

7/9/2021

PRO\_0440.jpg



Block A. Room 1G. Ceiling.



7/9/2021

PRO\_0441.jpg



Block A. Room 1G. Ceiling.

7/9/2021

PRO\_0442.jpg



Block A. Room 1G. Flooring.

7/9/2021

PRO\_0443.jpg



Block A. Room 1G. Flooring.

7/9/2021

PRO\_0444.jpg



Block A. Room 1G. Flooring.



7/9/2021

PRO\_0445.jpg



Block A. Room 1G. Storeroom.

7/9/2021

PRO\_0446.jpg



Block A. Room 1G. Storeroom.

7/9/2021

PRO\_0447.jpg



Block A. Room 1G. Storeroom.

7/9/2021

PRO\_0448.jpg



Block A. Building foyer. Northern face.



7/9/2021

PRO\_0449.jpg



Block A. Building foyer. Northern face. Cracked wall cladding.

7/9/2021

PRO\_0450.jpg



Block A. Building foyer. North-eastern corner.

7/9/2021

PRO\_0451.jpg



Block A. Building foyer. South-eastern corner.

7/9/2021

PRO\_0452.jpg



Block A. Building foyer. Southern face.



7/9/2021

PRO\_0453.jpg



Block A. Building foyer. Western face.

7/9/2021

PRO\_0454.jpg



Block A. Building foyer. Western face.

7/9/2021

PRO\_0455.jpg



Block A. Building foyer. Western face.

7/9/2021

PRO\_0456.jpg



Block A. Southern room.



7/9/2021

PRO\_0457.jpg



Block A. Southern room. Northern face.

7/9/2021

PRO\_0458.jpg



Block A. Southern room. Northern face.

7/9/2021

PRO\_0459.jpg



Block A. Southern room. Northern face.

7/9/2021

PRO\_0460.jpg



Block A. Southern room. Northern face.



7/9/2021

PRO\_0461.jpg



Block A. Southern room. Eastern face.

7/9/2021

PRO\_0462.jpg



Block A. Southern room. Eastern face.

7/9/2021

PRO\_0463.jpg



Block A. Southern room. Southern face.

7/9/2021

PRO\_0464.jpg



Block A. Southern room. Southern face.



7/9/2021

PRO\_0465.jpg



Block A. Southern room. Western face.

7/9/2021

PRO\_0466.jpg



Block A. Southern room. Western face.

7/9/2021

PRO\_0467.jpg



Block A. Southern room. Ceiling.

7/9/2021

PRO\_0468.jpg



Block A. Southern room. Ceiling.



7/9/2021

PRO\_0469.jpg



Block A. Southern room. Room layout.

7/9/2021

PRO\_0470.jpg



Block A. Southern room. Room layout.

7/9/2021

PRO\_0471.jpg



Block A. Southern room. Room layout.

7/9/2021

PRO\_0472.jpg



Block A. Southern room. Room layout.



7/9/2021

PRO\_0473.jpg



Block A. Southern room. Room layout.

7/9/2021

PRO\_0474.jpg



Block A. Southern room. Northern face. Threshold.



7/9/2021

PRO\_1087.jpg



School boundaries. Southern boundary. Eastern end. Facing west.

7/9/2021

PRO\_1088.jpg



School boundaries. Southern boundary. Eastern end. Facing east.



7/9/2021

PRO\_1089.jpg



School boundaries. Eastern boundary fronting Ward Street. Area adjacent to Block H. Heading north.

7/9/2021

PRO\_1090.jpg



School boundaries. Southern boundary. Eastern end. Facing east.



7/9/2021

PRO\_1091.jpg



School boundaries. Southern boundary. Eastern end. Facing east.

7/9/2021

PRO\_1092.jpg



School boundaries. South-eastern corner.



7/9/2021

PRO\_1094.jpg



School boundaries. Eastern boundary fronting Ward Street. Area adjacent to Building H. Heading north.

7/9/2021

PRO\_1095.jpg



School boundaries. Eastern boundary fronting Ward Street. Area adjacent to Building H. Heading north.



7/9/2021

PRO\_1096.jpg



School boundaries. Eastern boundary fronting Ward Street. Area adjacent to Building H. Heading north.

7/9/2021

PRO\_1097.jpg



School boundaries. Eastern boundary fronting Ward Street. Area adjacent to Building H. Heading north.



7/9/2021

PRO\_1098.jpg



School boundaries. Eastern boundary fronting Ward Street. Area adjacent to Building H. Heading north.

7/9/2021

PRO\_1099.jpg



School boundaries. Eastern boundary fronting Ward Street. Area adjacent to Building H. Heading north.



7/9/2021

PRO\_1100.jpg



School boundaries. Eastern boundary fronting Ward Street. Area adjacent to Building H. Heading north.

7/9/2021

PRO\_1101.jpg



School boundaries. Eastern boundary fronting Ward Street. Area adjacent to Building H. Heading north.



7/9/2021

PRO\_1102.jpg



School boundaries. Eastern boundary fronting Ward Street. Area adjacent to Building H. Heading north.

7/9/2021

PRO\_1103.jpg



School boundaries. Eastern boundary fronting Ward Street. Area adjacent to Building H. Heading north.



7/9/2021

PRO\_1104.jpg



School boundaries. Eastern boundary fronting Ward Street. Area adjacent to Building H. Heading north.

7/9/2021

PRO\_1105.jpg



School boundaries. Eastern boundary fronting Ward Street. Area adjacent to Building G. Heading north.



7/9/2021

PRO\_1106.jpg



School boundaries. Eastern boundary fronting Ward Street. Area adjacent to Building G. Heading north.

7/9/2021

PRO\_1107.jpg



School boundaries. Eastern boundary fronting Ward Street. Area adjacent to Building G. Heading north.



7/9/2021

PRO\_1108.jpg



School boundaries. Eastern boundary fronting Ward Street. Area adjacent to Building G. Heading north.

7/9/2021

PRO\_1109.jpg



School boundaries. Eastern boundary fronting Ward Street. Area adjacent to Building G. Heading north.



7/9/2021

PRO\_1110.jpg



School boundaries. Eastern boundary fronting Ward Street. Area adjacent to Building G. Heading north.

7/9/2021

PRO\_1111.jpg



School boundaries. Eastern boundary fronting Ward Street. Area adjacent to Building G. Heading north.



7/9/2021

PRO\_1112.jpg



School boundaries. Eastern boundary fronting Ward Street. Area adjacent to Building G. Heading north.

7/9/2021

PRO\_1113.jpg



School boundaries. Eastern boundary fronting Ward Street. Area adjacent to Building G. Heading north.



7/9/2021

PRO\_1114.jpg



School boundaries. Eastern boundary fronting Ward Street. Area adjacent to Building G. Heading north.

7/9/2021

PRO\_1115.jpg



School boundaries. Eastern boundary fronting Ward Street. Area adjacent to Building G. Heading north.



7/9/2021

PRO\_1116.jpg



School boundaries. Eastern boundary fronting Ward Street. Area adjacent to Building G. Heading north.

7/9/2021

PRO\_1117.jpg



School boundaries. Eastern boundary fronting Ward Street. Area adjacent to Building G. Heading north.



7/9/2021

PRO\_1118.jpg



School boundaries. Eastern boundary fronting Ward Street. Area adjacent to Building G. Heading north.

7/9/2021

PRO\_1119.jpg



School boundaries. Eastern boundary fronting Ward Street. Area adjacent to Building G. Heading north.



7/9/2021

PRO\_1120.jpg



School boundaries. Eastern boundary fronting Ward Street. Area adjacent to Building G. Heading north.

7/9/2021

PRO\_1121.jpg



School boundaries. Eastern boundary fronting Ward Street. Area adjacent to Building F. Heading north.



7/9/2021

PRO\_1122.jpg



School boundaries. Eastern boundary fronting Ward Street. Area adjacent to Building F. Heading north.

7/9/2021

PRO\_1123.jpg



School boundaries. Eastern boundary fronting Ward Street. Area adjacent to Building F. Heading north.



7/9/2021

PRO\_1124.jpg



School boundaries. Eastern boundary fronting Ward Street. Area adjacent to Building F. Heading north.

7/9/2021

PRO\_1125.jpg



School boundaries. Eastern boundary fronting Ward Street. Area adjacent to Building F. Heading north.



7/9/2021

PRO\_1126.jpg



School boundaries. Eastern boundary fronting Ward Street. Area adjacent to the demountable buildings.

7/9/2021

PRO\_1127.jpg



School boundaries. Eastern boundary fronting Ward Street. Heading north. Area adjacent to the demountable buildings.



7/9/2021

PRO\_1128.jpg



School boundaries. Eastern boundary fronting Ward Street. Heading north. Area adjacent to the demountable buildings.

7/9/2021

PRO\_1129.jpg



School boundaries. Eastern boundary fronting Ward Street. Heading north. Area adjacent to the demountable buildings.



7/9/2021

PRO\_1130.jpg



School boundaries. Eastern boundary fronting Ward Street. Heading north. Area adjacent to the demountable buildings.

7/9/2021

PRO\_1131.jpg



School boundaries. Eastern boundary fronting Ward Street. Heading north. Area adjacent to the demountable buildings.



7/9/2021

PRO\_1132.jpg



School boundaries. Eastern boundary fronting Ward Street. Heading north. Area adjacent to the demountable buildings.

7/9/2021

PRO\_1133.jpg



School boundaries. Eastern boundary fronting Ward Street. Heading north. Area adjacent to the demountable buildings.



7/9/2021

PRO\_1134.jpg



School boundaries. Eastern boundary fronting Ward Street. Heading north. Area adjacent to the demountable buildings.

7/9/2021

PRO\_1135.jpg



School boundaries. Eastern boundary fronting Ward Street. Heading north. Area adjacent to the demountable buildings.



7/9/2021

PRO\_1136.jpg



School boundaries. Eastern boundary fronting Ward Street. Heading north. Area adjacent to the demountable buildings.

7/9/2021

PRO\_1137.jpg



School boundaries. Eastern boundary fronting Ward Street. Heading north. Area adjacent to the demountable buildings.



7/9/2021

PRO\_1138.jpg



School boundaries. Eastern boundary fronting Ward Street. Heading north. Area adjacent to the demountable buildings.

7/9/2021

PRO\_1139.jpg



School boundaries. Eastern boundary fronting Ward Street. Heading north. Area adjacent to the demountable buildings.



7/9/2021

PRO\_1140.jpg



School boundaries. Eastern boundary fronting Ward Street. Heading north. Area adjacent to the demountable buildings.

7/9/2021

PRO\_1141.jpg



School boundaries. Eastern boundary fronting Ward Street. Heading north. Area adjacent to the demountable buildings.



7/9/2021

PRO\_1142.jpg



School boundaries. Eastern boundary fronting Ward Street. Heading north. Area adjacent to the demountable buildings.

7/9/2021

PRO\_1143.jpg



School boundaries. Eastern boundary fronting Ward Street. Heading north. Area adjacent to the demountable buildings.



7/9/2021

PRO\_1144.jpg



School boundaries. Eastern boundary fronting Ward Street. Heading north. Area adjacent to the demountable buildings.

7/9/2021

PRO\_1145.jpg



School boundaries. Eastern boundary fronting Ward Street. Heading north. Area adjacent to the demountable buildings.



7/9/2021

PRO\_1146.jpg



School boundaries. Eastern boundary fronting Ward Street. Heading north. Area adjacent to the demountable buildings.

7/9/2021

PRO\_1147.jpg



School boundaries. Eastern boundary fronting Ward Street. Heading north. Area adjacent to the demountable buildings.



7/9/2021

PRO\_1148.jpg



School boundaries. Eastern boundary fronting Ward Street. Heading north. Area adjacent to the demountable buildings.

7/9/2021

PRO\_1149.jpg



School boundaries. Eastern boundary fronting Ward Street. Heading north. Area adjacent to the demountable buildings.



7/9/2021


PRO\_1150.jpg



School boundaries. Eastern boundary fronting Ward Street. Heading north. Area adjacent to the demountable buildings.

7/9/2021

PRO\_1151.jpg



School boundaries. Eastern boundary fronting Ward Street. Heading north. Area adjacent to the demountable buildings.



7/9/2021

PRO\_1152.jpg



School boundaries. Eastern boundary fronting Ward Street. Heading north. Area adjacent to the demountable buildings.

7/9/2021

PRO\_1153.jpg



School boundaries. North-eastern corner of the school.



7/9/2021

PRO\_1155.jpg



School boundaries. North-eastern corner of the school.

7/9/2021

PRO\_1156.jpg



School boundaries. North-eastern corner of the school.



7/9/2021

PRO\_1157.jpg



School boundaries. North-eastern corner of the school. Private power pole.

7/9/2021

PRO\_1158.jpg



School boundaries. North-eastern corner of the school.



7/9/2021

PRO\_1159.jpg



School boundaries. Northern boundary common with the YMCA. Heading west.

7/9/2021

PRO\_1160.jpg



School boundaries. Northern boundary common with the YMCA. Heading west.



7/9/2021

PRO\_1161.jpg



School boundaries. Northern boundary common with the YMCA. Heading west. Rusted and damaged boundary fence.

7/9/2021

PRO\_1162.jpg



School boundaries. Northern boundary common with the YMCA. Heading west. Rusted and damaged boundary fence.



7/9/2021

PRO\_1163.jpg



School boundaries. Northern boundary common with the YMCA. Heading west. Rusted and damaged boundary fence.

7/9/2021

PRO\_1164.jpg



School boundaries. Northern boundary common with the YMCA. Heading west. Rusted and damaged boundary fence.



7/9/2021

PRO\_1165.jpg



School boundaries. Northern boundary common with the YMCA. Heading west. Rusted and damaged boundary fence.

7/9/2021

PRO\_1166.jpg



School boundaries. Northern boundary common with the YMCA. Heading west. Rusted and damaged boundary fence.



7/9/2021

PRO\_1167.jpg



School boundaries. Northern boundary common with the YMCA. Heading west. Rusted and damaged boundary fence.

7/9/2021

PRO\_1168.jpg



School boundaries. Northern boundary common with the YMCA. Heading west. Rusted and damaged boundary fence.



7/9/2021

PRO\_1169.jpg



School boundaries. Northern boundary common with the YMCA. Heading west. Rusty and damaged boundary fence.

7/9/2021

PRO\_1170.jpg



School boundaries. Northern boundary common with the YMCA. Heading west. Rusty and damaged boundary fence.



7/9/2021


PRO\_1171.jpg



School boundaries. Northern boundary common with the YMCA. Heading west. Rusty and damaged boundary fence.

7/9/2021

PRO\_1172.jpg



School boundaries. Northern boundary common with the YMCA. Heading west.



7/9/2021

PRO\_1173.jpg



School boundaries. Northern boundary common with the YMCA. Heading west. Light pole.

7/9/2021

PRO\_1174.jpg



School boundaries. Northern boundary common with the YMCA. Heading west. Light pole.



7/9/2021


PRO\_1175.jpg



School boundaries. Northern boundary common with the YMCA. Heading west. Light pole.

7/9/2021

PRO\_1176.jpg



School boundaries. Northern boundary common with the YMCA. Heading west. Fencing.



7/9/2021

PRO\_1177.jpg



School boundaries. Northern boundary common with the YMCA. Heading west. Fencing.

7/9/2021

PRO\_1178.jpg



School boundaries. Northern boundary common with the West Epping Community Pre-school.



7/9/2021

PRO\_1179.jpg



School boundaries. Northern boundary common with the West Epping Community Pre-school. Heading west.

7/9/2021

PRO\_1180.jpg



School boundaries. Northern boundary common with the West Epping Community Pre-school. Heading west.



7/9/2021

PRO\_1181.jpg



School boundaries. Northern boundary common with the West Epping Community Pre-school. Heading west.

7/9/2021

PRO\_1182.jpg



School boundaries. Northern boundary common with the West Epping Community Pre-school. Heading west.



7/9/2021

PRO\_1183.jpg



School boundaries. Northern boundary common with the West Epping Community Pre-school. Heading west.

7/9/2021

PRO\_1184.jpg



School boundaries. Northern boundary common with the West Epping Community Pre-school. Heading west.



7/9/2021

PRO\_1185.jpg



School boundaries. Northern boundary common with the West Epping Community Pre-school. Heading west.

7/9/2021

PRO\_1186.jpg



School boundaries. Northern boundary common with the West Epping Community Pre-school. Heading west.



7/9/2021

PRO\_1187.jpg



School boundaries. Northern boundary common with the West Epping Community Pre-school. Heading west.

7/9/2021

PRO\_1188.jpg



School boundaries. Northern boundary common with the West Epping Community Pre-school. Heading west.



7/9/2021

PRO\_1189.jpg



School boundaries. Northern boundary common with the West Epping Community Pre-school. Heading west.

7/9/2021

PRO\_1190.jpg



School boundaries. Northern boundary common with the West Epping Community Pre-school. Heading west.



7/9/2021

PRO\_1191.jpg



School boundaries. Northern boundary common with the West Epping Community Pre-school. Heading west.

7/9/2021

PRO\_1192.jpg



School boundaries. Northern boundary common with the West Epping Community Pre-school. Heading west.



7/9/2021

PRO\_1193.jpg



School boundaries. Northern boundary common with the West Epping Community Pre-school. Heading west.

7/9/2021

PRO\_1194.jpg



School boundaries. North-western corner of the school.



7/9/2021

PRO\_1195.jpg



School boundaries. North-western corner of the school.

7/9/2021

PRO\_1196.jpg



School boundaries. North-western corner of the school.



7/9/2021

PRO\_1197.jpg



School boundaries. North-western corner of the school.

7/9/2021

PRO\_1199.jpg



School boundaries. Western boundary. Heading south.



7/9/2021

PRO\_1200.jpg



School boundaries. Western boundary. Heading south.

7/9/2021

PRO\_1201.jpg



School boundaries. Western boundary. Heading south.



7/9/2021

PRO\_1202.jpg



School boundaries. Western boundary. Heading south.

7/9/2021

PRO\_1203.jpg



School boundaries. Western boundary. Heading south.



7/9/2021

PRO\_1204.jpg



School boundaries. Western boundary. Heading south.

7/9/2021

PRO\_1205.jpg



School boundaries. Western boundary. Heading south.



7/9/2021

PRO\_1206.jpg



School boundaries. Western boundary. Heading south.

7/9/2021

PRO\_1207.jpg



School boundaries. Western boundary. Heading south.



7/9/2021

PRO\_1208.jpg



School boundaries. Western boundary. Heading south.

7/9/2021

PRO\_1209.jpg



School boundaries. Western boundary. Heading south.



7/9/2021

PRO\_1210.jpg



School boundaries. Western boundary. Heading south.

7/9/2021

PRO\_1211.jpg



School boundaries. Western boundary. Heading south.



7/9/2021

PRO\_1212.jpg



School boundaries. Western boundary. Heading south.

7/9/2021

PRO\_1213.jpg



School boundaries. Western boundary. Heading south.



7/9/2021

PRO\_1214.jpg



School boundaries. Western boundary. Heading south.

7/9/2021

PRO\_1215.jpg



School boundaries. Western boundary. Heading south.



7/9/2021

PRO\_1216.jpg



School boundaries. Western boundary. Heading south approaching Carlingford Road.

7/9/2021

PRO\_1217.jpg



School boundaries. Western boundary. Heading south approaching Carlingford Road.



7/9/2021

PRO\_1218.jpg



School boundaries. Western boundary. Heading south approaching Carlingford Road.

7/9/2021

PRO\_1219.jpg



School boundaries. Western boundary. Heading south approaching Carlingford Road.



7/9/2021

PRO\_1220.jpg



School boundaries. Western boundary. Heading south approaching Carlingford Road.

7/9/2021

PRO\_1221.jpg



School boundaries. Western boundary. Heading south approaching Carlingford Road.

7/9/2021

PRO\_1222.jpg



School boundaries. Western boundary. Heading south approaching Carlingford Road.

7/9/2021

PRO\_1223.jpg



School boundaries. Western boundary. Heading south approaching Carlingford Road.



7/9/2021

PRO\_1224.jpg



School boundaries. Western boundary. Heading south approaching Carlingford Road.

7/9/2021

PRO\_1225.jpg



School boundaries. Western boundary. Heading south approaching Carlingford Road.



7/9/2021

PRO\_1226.jpg



School boundaries. Western boundary. Heading south approaching Carlingford Road.

7/9/2021

PRO\_1227.jpg



School boundaries. Western boundary. Heading south approaching Carlingford Road.



7/9/2021

PRO\_1229.jpg



School boundaries. Southern boundary. Western end. Facing south towards Carlingford Road.

7/9/2021

PRO\_1231.jpg



School boundaries. Southern boundary. Western end. Facing south towards Carlingford Road.



7/9/2021

PRO\_1232.jpg



School boundaries. Southern boundary fronting Carlingford Road. Western end. Heading east.

7/9/2021

PRO\_1233.jpg



School boundaries. Southern boundary fronting Carlingford Road. Western end. Heading east.



7/9/2021

PRO\_1234.jpg



School boundaries. Southern boundary fronting Carlingford Road. Western end. Heading east.

7/9/2021

PRO\_1235.jpg



School boundaries. Southern boundary fronting Carlingford Road. Western end. Heading east.



7/9/2021

PRO\_1236.jpg



School boundaries. Southern boundary fronting Carlingford Road. Western end. Heading east.

7/9/2021

PRO\_1237.jpg



School boundaries. Southern boundary fronting Carlingford Road. Western end. Heading east.



7/9/2021

PRO\_1238.jpg



School boundaries. Southern boundary fronting Carlingford Road. Western end. Heading east.

7/9/2021

PRO\_1239.jpg



School boundaries. Southern boundary fronting Carlingford Road. Western end. Heading east.



7/9/2021

PRO\_1240.jpg



School boundaries. Southern boundary fronting Carlingford Road. Heading east.

7/9/2021

PRO\_1241.jpg



School boundaries. Southern boundary fronting Carlingford Road. Heading east.



7/9/2021

PRO\_1242.jpg



School boundaries. Southern boundary fronting Carlingford Road. Heading east.

7/9/2021

PRO\_1052.jpg



Carlingford Road. Refer to the following series of photographs for a record of the areas deemed to be within a potential zone of influence from the proposed works.



7/9/2021

PRO\_1053.jpg



Carlingford Road. Intersection with the car park in the south-western corner of the school. Heading west.

7/9/2021

PRO\_1054.jpg



Carlingford Road. Intersection with the car park in the south-western corner of the school. Heading west.



7/9/2021

PRO\_1055.jpg



Carlingford Road. Intersection with the car park in the south-western corner of the school. Heading west.

7/9/2021

PRO\_1056.jpg



Carlingford Road. Intersection with the car park in the south-western corner of the school. Heading west.

7/9/2021

PRO\_1057.jpg



Carlingford Road. Intersection with the car park in the south-western corner of the school. Heading west.

7/9/2021

PRO\_1058.jpg



Carlingford Road. Intersection with the car park in the south-western corner of the school. Heading west.



7/9/2021

PRO\_1059.jpg



Carlingford Road. Intersection with the car park in the south-western corner of the school. Heading west.

7/9/2021

PRO\_1060.jpg



Carlingford Road. Intersection with the car park in the south-western corner of the school. Heading west.



7/9/2021

PRO\_1061.jpg



Carlingford Road. Intersection with the car park in the south-western corner of the school. Heading west.

7/9/2021

PRO\_1062.jpg



Carlingford Road. Intersection with the car park in the south-western corner of the school. Heading west.



7/9/2021

PRO\_1063.jpg



Carlingford Road. Intersection with the car park in the south-western corner of the school. Heading east.

7/9/2021

PRO\_1064.jpg



Carlingford Road. Intersection with the car park in the south-western corner of the school. Heading east.



7/9/2021

PRO\_1065.jpg



Carlingford Road. Intersection with the car park in the south-western corner of the school. Heading east.

7/9/2021

PRO\_1066.jpg



Carlingford Road. Intersection with the car park in the south-western corner of the school. Heading north.



7/9/2021

PRO\_1067.jpg



Carlingford Road. Intersection with the car park in the south-western corner of the school. Heading north.

7/9/2021

PRO\_1068.jpg



Carlingford Road. Intersection with the car park in the south-western corner of the school. Heading east.



7/9/2021

PRO\_1069.jpg



Carlingford Road. Intersection with the car park in the south-western corner of the school. Heading east.

7/9/2021

PRO\_1083.jpg



Ward Street. Refer to the following series of photographs for a record of the existing condition of the areas deemed to be within a potential zone of influence from the proposed works.



7/9/2021

PRO\_1244.jpg



Ward Street. Area adjacent to the school. Western side of the street. Heading north.  
Area between the intersection with Carlingford Road and power pole no. EP73716.

7/9/2021

PRO\_1245.jpg



Ward Street. Area adjacent to the school. Western side of the street. Heading north.  
Area between the intersection with Carlingford Road and power pole no. EP73716.



7/9/2021

PRO\_1246.jpg



Ward Street. Area adjacent to the school. Western side of the street. Heading north. Area between the intersection with Carlingford Road and power pole no. EP73716.

7/9/2021

PRO\_1247.jpg



Ward Street. Area adjacent to the school. Western side of the street. Heading north. Area between the intersection with Carlingford Road and power pole no. EP73716.



7/9/2021

PRO\_1248.jpg



Ward Street. Area adjacent to the school. Western side of the street. Heading north.  
Area between the intersection with Carlingford Road and power pole no. EP73716.

7/9/2021

PRO\_1249.jpg



Ward Street. Area adjacent to the school. Western side of the street. Heading north.  
Area between the intersection with Carlingford Road and power pole no. EP73716.



7/9/2021

PRO\_1250.jpg



Ward Street. Area adjacent to the school. Western side of the street. Heading north.  
Area between the intersection with Carlingford Road and power pole no. EP73716.

7/9/2021

PRO\_1251.jpg



Ward Street. Area adjacent to the school. Western side of the street. Heading north.  
Area between the intersection with Carlingford Road and power pole no. EP73716.



7/9/2021

PRO\_1252.jpg



Ward Street. Area adjacent to the school. Western side of the street. Heading north.  
Area between the intersection with Carlingford Road and power pole no. EP73716.

7/9/2021

PRO\_1253.jpg



Ward Street. Area adjacent to the school. Western side of the street. Heading north.  
Area between the intersection with Carlingford Road and power pole no. EP73716.



7/9/2021

PRO\_1254.jpg



Ward Street. Area adjacent to the school. Western side of the street. Heading north.  
Area between the intersection with Carlingford Road and power pole no. EP73716.

7/9/2021

PRO\_1255.jpg



Ward Street. Area adjacent to the school. Western side of the street. Heading north.  
Area between the intersection with Carlingford Road and power pole no. EP73716.



7/9/2021

PRO\_1256.jpg



Ward Street. Area adjacent to the school. Western side of the street. Heading north.  
Area between the intersection with Carlingford Road and power pole no. EP73716.

7/9/2021

PRO\_1257.jpg



Ward Street. Area adjacent to the school. Western side of the street. Heading north.  
Area between the intersection with Carlingford Road and power pole no. EP73716.



7/9/2021

PRO\_1258.jpg



Ward Street. Area adjacent to the school. Western side of the street. Heading north.  
Area between the intersection with Carlingford Road and power pole no. EP73716.

7/9/2021

PRO\_1259.jpg



Ward Street. Area adjacent to the school. Western side of the street. Heading north.  
Area between the intersection with Carlingford Road and power pole no. EP73716.



7/9/2021

PRO\_1260.jpg



Ward Street. Area adjacent to the school. Western side of the street. Heading north.  
Area between the intersection with Carlingford Road and power pole no. EP73716.

7/9/2021

PRO\_1261.jpg



Ward Street. Area adjacent to the school. Western side of the street. Heading north.  
Area between the intersection with Carlingford Road and power pole no. EP73716.



7/9/2021

PRO\_1262.jpg



Ward Street. Area adjacent to the school. Western side of the street. Heading north.  
Area of power pole no. EP73716.

7/9/2021

PRO\_1263.jpg



Ward Street. Area adjacent to the school. Western side of the street. Heading north.  
Area between power pole no. EP73716 & EP73715.



7/9/2021

PRO\_1264.jpg



Ward Street. Area adjacent to the school. Western side of the street. Heading north.  
Area between power pole no. EP73716 & EP73715.

7/9/2021

PRO\_1265.jpg



Ward Street. Area adjacent to the school. Western side of the street. Heading north.  
Area between power pole no. EP73716 & EP73715.



7/9/2021

PRO\_1266.jpg



Ward Street. Area adjacent to the school. Western side of the street. Heading north.  
Area between power pole no. EP73716 & EP73715.

7/9/2021

PRO\_1267.jpg



Ward Street. Area adjacent to the school. Western side of the street. Heading north.  
Area between power pole no. EP73716 & EP73715.



7/9/2021

PRO\_1268.jpg



Ward Street. Area adjacent to the school. Western side of the street. Heading north.  
Area between power pole no. EP73716 & EP73715.

7/9/2021

PRO\_1269.jpg



Ward Street. Area adjacent to the school. Western side of the street. Heading north.  
Area between power pole no. EP73716 & EP73715.



7/9/2021

PRO\_1270.jpg



Ward Street. Area adjacent to the school. Western side of the street. Heading north.  
Area between power pole no. EP73716 & EP73715.

7/9/2021

PRO\_1271.jpg



Ward Street. Area adjacent to the school. Western side of the street. Heading north.  
Area between power pole no. EP73716 & EP73715.



7/9/2021

PRO\_1272.jpg



Ward Street. Area adjacent to the school. Western side of the street. Heading north.  
Area between power pole no. EP73716 & EP73715.

7/9/2021

PRO\_1273.jpg



Ward Street. Area adjacent to the school. Western side of the street. Heading north.  
Area between power pole no. EP73716 & EP73715.



7/9/2021

PRO\_1274.jpg



Ward Street. Area adjacent to the school. Western side of the street. Heading north.  
Area between power pole no. EP73716 & EP73715.

7/9/2021

PRO\_1275.jpg



Ward Street. Area adjacent to the school. Western side of the street. Heading north.  
Area between power pole no. EP73716 & EP73715.



7/9/2021

PRO\_1276.jpg



Ward Street. Area adjacent to the school. Western side of the street. Heading north.  
Area between power pole no. EP73716 & EP73715.

7/9/2021

PRO\_1277.jpg



Ward Street. Area adjacent to the school. Western side of the street. Heading north.  
Area between power pole no. EP73716 & EP73715.



7/9/2021

PRO\_1278.jpg



Ward Street. Area adjacent to the school. Western side of the street. Heading north.  
Area between power pole no. EP73716 & EP73715.

7/9/2021

PRO\_1279.jpg



Ward Street. Area adjacent to the school. Western side of the street. Heading north.  
Area between power pole no. EP73716 & EP73715.



7/9/2021

PRO\_1280.jpg



Ward Street. Area adjacent to the school. Western side of the street. Heading north.  
Area of power pole no. EP73715.

7/9/2021

PRO\_1281.jpg



Ward Street. Area adjacent to the school. Western side of the street. Heading north.  
Area between power pole no. EP73715 & EP00051.



7/9/2021

PRO\_1282.jpg



Ward Street. Area adjacent to the school. Western side of the street. Heading north.  
Area between power pole no. EP73715 & EP00051.

7/9/2021

PRO\_1283.jpg



Ward Street. Area adjacent to the school. Western side of the street. Heading north.  
Area between power pole no. EP73715 & EP00051.



7/9/2021

PRO\_1284.jpg



Ward Street. Area adjacent to the school. Western side of the street. Heading north.  
Area between power pole no. EP73715 & EP00051.

7/9/2021

PRO\_1285.jpg



Ward Street. Area adjacent to the school. Western side of the street. Heading north.  
Area between power pole no. EP73715 & EP00051.



7/9/2021

PRO\_1286.jpg



Ward Street. Area adjacent to the school. Western side of the street. Heading north.  
Area between power pole no. EP73715 & EP00051.

7/9/2021

PRO\_1287.jpg



Ward Street. Area adjacent to the school. Western side of the street. Heading north.  
Area between power pole no. EP73715 & EP00051.



7/9/2021

PRO\_1288.jpg



Ward Street. Area adjacent to the school. Western side of the street. Heading north.  
Area between power pole no. EP73715 & EP00051.

7/9/2021

PRO\_1289.jpg



Ward Street. Area adjacent to the school. Western side of the street. Heading north.  
Area between power pole no. EP73715 & EP00051.



7/9/2021

PRO\_1290.jpg



Ward Street. Area adjacent to the school. Western side of the street. Heading north.  
Area between power pole no. EP73715 & EP00051.

7/9/2021

PRO\_1291.jpg



Ward Street. Area adjacent to the school. Western side of the street. Heading north.  
Area between power pole no. EP73715 & EP00051.



7/9/2021

PRO\_1292.jpg



Ward Street. Area adjacent to the school. Western side of the street. Heading north.  
Area between power pole no. EP73715 & EP00051.

7/9/2021

PRO\_1293.jpg



Ward Street. Area adjacent to the school. Western side of the street. Heading north.  
Area between power pole no. EP73715 & EP00051.



7/9/2021

PRO\_1294.jpg



Ward Street. Area adjacent to the school. Western side of the street. Heading north.  
Area between power pole no. EP73715 & EP00051.

7/9/2021

PRO\_1295.jpg



Ward Street. Area adjacent to the school. Western side of the street. Heading north.  
Area between power pole no. EP73715 & EP00051.



7/9/2021

PRO\_1296.jpg



Ward Street. Area adjacent to the school. Western side of the street. Heading north.  
Area between power pole no. EP73715 & EP00051.

7/9/2021

PRO\_1297.jpg



Ward Street. Area adjacent to the school. Western side of the street. Heading north.  
Area between power pole no. EP73715 & EP00051.



7/9/2021

PRO\_1298.jpg



Ward Street. Area adjacent to the school. Western side of the street. Heading north.  
Area between power pole no. EP73715 & EP00051.

7/9/2021

PRO\_1299.jpg



Ward Street. Area adjacent to the school. Western side of the street. Heading north.  
Area between power pole no. EP73715 & EP00051.



7/9/2021

PRO\_1300.jpg



Ward Street. Area adjacent to the school. Western side of the street. Heading north.  
Area between power pole no. EP73715 & EP00051.

7/9/2021

PRO\_1301.jpg



Ward Street. Area adjacent to the school. Western side of the street. Heading north.  
Area between power pole no. EP73715 & EP00051.



7/9/2021

PRO\_1302.jpg



Ward Street. Area adjacent to the school. Western side of the street. Heading north.  
Area between power pole no. EP73715 & EP00051.

7/9/2021

PRO\_1303.jpg



Ward Street. Area adjacent to the school. Western side of the street. Heading north.  
Area between power pole no. EP73715 & EP00051.



7/9/2021

PRO\_1304.jpg



Ward Street. Area adjacent to the school. Western side of the street. Heading north.  
Area between power pole no. EP73715 & EP00051.

7/9/2021

PRO\_1305.jpg



Ward Street. Area adjacent to the school. Western side of the street. Heading north.  
Area between power pole no. EP73715 & EP00051.



7/9/2021

PRO\_1306.jpg



Ward Street. Area adjacent to the school. Western side of the street. Heading north.  
Area of power pole no. EP00051.

7/9/2021

PRO\_1307.jpg



Ward Street. Area adjacent to the school. Western side of the street. Heading north.  
Area between power pole no. EP00051 and EP73713.



7/9/2021

PRO\_1308.jpg



Ward Street. Area adjacent to the school. Western side of the street. Heading north.  
Area between power pole no. EP00051 and EP73713.

7/9/2021

PRO\_1309.jpg



Ward Street. Area adjacent to the school. Western side of the street. Heading north.  
Area between power pole no. EP00051 and EP73713.



7/9/2021

PRO\_1310.jpg



Ward Street. Area adjacent to the school. Western side of the street. Heading north.  
Area between power pole no. EP00051 and EP73713.

7/9/2021

PRO\_1311.jpg



Ward Street. Area adjacent to the school. Western side of the street. Heading north.  
Area between power pole no. EP00051 and EP73713.



7/9/2021

PRO\_1312.jpg



Ward Street. Area adjacent to the school. Western side of the street. Heading north.  
Area between power pole no. EP00051 and EP73713.

7/9/2021

PRO\_1313.jpg



Ward Street. Area adjacent to the school. Western side of the street. Heading north.  
Area between power pole no. EP00051 and EP73713.



7/9/2021

PRO\_1314.jpg



Ward Street. Area adjacent to the school. Western side of the street. Heading north.  
Area between power pole no. EP00051 and EP73713.

7/9/2021

PRO\_1315.jpg



Ward Street. Area adjacent to the school. Western side of the street. Heading north.  
Area between power pole no. EP00051 and EP73713.



7/9/2021

PRO\_1316.jpg



Ward Street. Area adjacent to the school. Western side of the street. Heading north.  
Area between power pole no. EP00051 and EP73713.

7/9/2021

PRO\_1317.jpg



Ward Street. Area adjacent to the school. Western side of the street. Heading north.  
Area between power pole no. EP00051 and EP73713.



7/9/2021

PRO\_1318.jpg



Ward Street. Area adjacent to the school. Western side of the street. Heading north.  
Area between power pole no. EP00051 and EP73713.

7/9/2021

PRO\_1319.jpg



Ward Street. Area adjacent to the school. Western side of the street. Heading north.  
Area between power pole no. EP00051 and EP73713.



7/9/2021

PRO\_1320.jpg



Ward Street. Area adjacent to the school. Western side of the street. Heading north.  
Area between power pole no. EP00051 and EP73713.

7/9/2021

PRO\_1321.jpg



Ward Street. Area adjacent to the school. Western side of the street. Heading north.  
Area between power pole no. EP00051 and EP73713.



7/9/2021

PRO\_1322.jpg



Ward Street. Area adjacent to the school. Western side of the street. Heading north.  
Area between power pole no. EP00051 and EP73713.

7/9/2021

PRO\_1323.jpg



Ward Street. Area adjacent to the school. Western side of the street. Heading north.  
Area between power pole no. EP00051 and EP73713.



7/9/2021

PRO\_1324.jpg



Ward Street. Area adjacent to the school. Western side of the street. Heading north.  
Area between power pole no. EP00051 and EP73713.

7/9/2021

PRO\_1325.jpg



Ward Street. Area adjacent to the school. Western side of the street. Heading north.  
Area between power pole no. EP00051 and EP73713.



7/9/2021

PRO\_1326.jpg



Ward Street. Area adjacent to the school. Western side of the street. Heading north.  
Area between power pole no. EP00051 and EP73713.

7/9/2021

PRO\_1327.jpg



Ward Street. Area adjacent to the school. Western side of the street. Heading north.  
Area between power pole no. EP00051 and EP73713.



7/9/2021

PRO\_1328.jpg



Ward Street. Area adjacent to the school. Western side of the street. Heading north.  
Area between power pole no. EP00051 and EP73713.

7/9/2021

PRO\_1329.jpg



Ward Street. Area adjacent to the school. Western side of the street. Heading north.  
Area between power pole no. EP00051 and EP73713.



7/9/2021

PRO\_1330.jpg



Ward Street. Area adjacent to the school. Western side of the street. Heading north.  
Area between power pole no. EP00051 and EP73713.

7/9/2021

PRO\_1331.jpg



Ward Street. Area adjacent to the school. Western side of the street. Heading north.  
Area between power pole no. EP00051 and EP73713.



7/9/2021

PRO\_1332.jpg



Ward Street. Area adjacent to the school. Western side of the street. Heading north.  
Area between power pole no. EP00051 and EP73713.

7/9/2021

PRO\_1333.jpg



Ward Street. Area adjacent to the school. Western side of the street. Heading north.  
Area between power pole no. EP00051 and EP73713.



7/9/2021

PRO\_1334.jpg



Ward Street. Area adjacent to the school. Western side of the street. Heading north.  
Area between power pole no. EP00051 and EP73713.

7/9/2021

PRO\_1335.jpg



Ward Street. Area adjacent to the school. Western side of the street. Heading north.  
Area between power pole no. EP00051 and EP73713.



7/9/2021

PRO\_1336.jpg



Ward Street. Area adjacent to the school. Western side of the street. Heading north.  
Area between power pole no. EP00051 and EP73713.

7/9/2021

PRO\_1337.jpg



Ward Street. Area adjacent to the school. Western side of the street. Heading north.  
Area between power pole no. EP00051 and EP73713.



7/9/2021

PRO\_1338.jpg



Ward Street. Area adjacent to the school. Western side of the street. Heading north.  
Area between power pole no. EP00051 and EP73713.

7/9/2021

PRO\_1339.jpg



Ward Street. Area adjacent to the school. Western side of the street. Heading north.  
Area between power pole no. EP00051 and EP73713.



7/9/2021

PRO\_1340.jpg



Ward Street. Area adjacent to the school. Western side of the street. Heading north.  
Area between power pole no. EP00051 and EP73713.

7/9/2021

PRO\_1341.jpg



Ward Street. Area adjacent to the school. Western side of the street. Heading north.  
Area of power pole no. EP73713.



7/9/2021

PRO\_1342.jpg



Ward Street. Area adjacent to the school. Western side of the street. Heading north.  
Area between power pole no. EP73713 & EP73712.

7/9/2021

PRO\_1343.jpg



Ward Street. Area adjacent to the school. Western side of the street. Heading north.  
Area between power pole no. EP73713 & EP73712.



7/9/2021

PRO\_1344.jpg



Ward Street. Area adjacent to the school. Western side of the street. Heading north.  
Area between power pole no. EP73713 & EP73712.

7/9/2021

PRO\_1345.jpg



Ward Street. Area adjacent to the school. Western side of the street. Heading north.  
Area between power pole no. EP73713 & EP73712.



7/9/2021

PRO\_1346.jpg



Ward Street. Area adjacent to the school. Western side of the street. Heading north.  
Area between power pole no. EP73713 & EP73712.

7/9/2021

PRO\_1347.jpg




Ward Street. Area adjacent to the school. Western side of the street. Heading north.  
Area between power pole no. EP73713 & EP73712.



7/9/2021

PRO\_1348.jpg



Ward Street. Area adjacent to the school. Western side of the street. Heading north.  
Area between power pole no. EP73713 & EP73712.

7/9/2021

PRO\_1349.jpg



Ward Street. Area adjacent to the school. Western side of the street. Heading north.  
Area between power pole no. EP73713 & EP73712.



7/9/2021

PRO\_1350.jpg



Ward Street. Area adjacent to the school. Western side of the street. Heading north.  
Area between power pole no. EP73713 & EP73712.

7/9/2021

PRO\_1351.jpg



Ward Street. Area adjacent to the school. Western side of the street. Heading north.  
Area between power pole no. EP73713 & EP73712.



7/9/2021

PRO\_1352.jpg



Ward Street. Area adjacent to the school. Western side of the street. Heading north.  
Area between power pole no. EP73713 & EP73712.

7/9/2021

PRO\_1353.jpg



Ward Street. Area adjacent to the school. Western side of the street. Heading north.  
Area between power pole no. EP73713 & EP73712.



7/9/2021

PRO\_1354.jpg



Ward Street. Area adjacent to the school. Western side of the street. Heading north.  
Area between power pole no. EP73713 & EP73712.

7/9/2021

PRO\_1355.jpg



Ward Street. Area adjacent to the school. Western side of the street. Heading north.  
Area between power pole no. EP73713 & EP73712.



7/9/2021

PRO\_1356.jpg



Ward Street. Area adjacent to the school. Western side of the street. Heading north.  
Area between power pole no. EP73713 & EP73712.

7/9/2021

PRO\_1357.jpg



Ward Street. Area adjacent to the school. Western side of the street. Heading north.  
Area between power pole no. EP73713 & EP73712.



7/9/2021

PRO\_1358.jpg



Ward Street. Area adjacent to the school. Western side of the street. Heading north.  
Area between power pole no. EP73713 & EP73712.

7/9/2021

PRO\_1359.jpg



Ward Street. Area adjacent to the school. Western side of the street. Heading north.  
Area between power pole no. EP73713 & EP73712.



7/9/2021

PRO\_1360.jpg



Ward Street. Area adjacent to the school. Western side of the street. Heading north.  
Area between power pole no. EP73713 & EP73712.

7/9/2021

PRO\_1361.jpg



Ward Street. Area adjacent to the school. Western side of the street. Heading north.  
Area between power pole no. EP73713 & EP73712.



7/9/2021

PRO\_1362.jpg



Ward Street. Area adjacent to the school. Western side of the street. Heading north.  
Area between power pole no. EP73713 & EP73712.

7/9/2021

PRO\_1363.jpg



Ward Street. Area adjacent to the school. Western side of the street. Heading north.  
Area between power pole no. EP73713 & EP73712.



7/9/2021

PRO\_1364.jpg



Ward Street. Area adjacent to the school. Western side of the street. Heading north.  
Area between power pole no. EP73713 & EP73712.

7/9/2021

PRO\_1365.jpg



Ward Street. Area adjacent to the school. Western side of the street. Heading north.  
Area between power pole no. EP73713 & EP73712.



7/9/2021

PRO\_1366.jpg



Ward Street. Area adjacent to the school. Western side of the street. Heading north.  
Area between power pole no. EP73713 & EP73712.

7/9/2021

PRO\_1367.jpg



Ward Street. Area adjacent to the school. Western side of the street. Heading north.  
Area between power pole no. EP73713 & EP73712.



7/9/2021

PRO\_1368.jpg



Ward Street. Area adjacent to the school. Western side of the street. Heading north.  
Area between power pole no. EP73713 & EP73712.

7/9/2021

PRO\_1369.jpg



Ward Street. Area adjacent to the school. Western side of the street. Heading north.  
Area between power pole no. EP73713 & EP73712.



7/9/2021

PRO\_1370.jpg



Ward Street. Area adjacent to the school. Western side of the street. Heading north.  
Area between power pole no. EP73713 & EP73712.

7/9/2021

PRO\_1371.jpg



Ward Street. Area adjacent to the school. Western side of the street. Heading north.  
Area between power pole no. EP73713 & EP73712.



7/9/2021

PRO\_1372.jpg



Ward Street. Area adjacent to the school. Western side of the street. Heading north.  
Area between power pole no. EP73713 & EP73712.

7/9/2021

PRO\_1373.jpg



Ward Street. Area adjacent to the school. Western side of the street. Heading north.  
Area between power pole no. EP73713 & EP73712.



7/9/2021

PRO\_1374.jpg



Ward Street. Area adjacent to the school. Western side of the street. Heading north.  
Area between power pole no. EP73713 & EP73712.

7/9/2021

PRO\_1375.jpg



Ward Street. Area adjacent to the school. Western side of the street. Heading north.  
Area between power pole no. EP73713 & EP73712.



7/9/2021

PRO\_1376.jpg



Ward Street. Area adjacent to the school. Western side of the street. Heading north.  
Power pole no. EP73712.

7/9/2021

PRO\_1377.jpg



Ward Street. Area adjacent to the school. Western side of the street. Heading north.  
Area between power pole no. EP73712 & EP73711.



7/9/2021

PRO\_1378.jpg



Ward Street. Area adjacent to the school. Western side of the street. Heading north.  
Area between power pole no. EP73712 & EP73711.

7/9/2021

PRO\_1379.jpg



Ward Street. Area adjacent to the school. Western side of the street. Heading north.  
Area between power pole no. EP73712 & EP73711.



7/9/2021

PRO\_1380.jpg



Ward Street. Area adjacent to the school. Western side of the street. Heading north.  
Area between power pole no. EP73712 & EP73711.

7/9/2021

PRO\_1381.jpg



Ward Street. Area adjacent to the school. Western side of the street. Heading north.  
Area between power pole no. EP73712 & EP73711.



7/9/2021

PRO\_1382.jpg



Ward Street. Area adjacent to the school. Western side of the street. Heading north.  
Area between power pole no. EP73712 & EP73711.

7/9/2021

PRO\_1383.jpg



Ward Street. Area adjacent to the school. Western side of the street. Heading north.  
Area between power pole no. EP73712 & EP73711.



7/9/2021

PRO\_1384.jpg



Ward Street. Area adjacent to the school. Western side of the street. Heading north.  
Area between power pole no. EP73712 & EP73711.

7/9/2021

PRO\_1385.jpg



Ward Street. Area adjacent to the school. Western side of the street. Heading north.  
Area between power pole no. EP73712 & EP73711.



7/9/2021

PRO\_1386.jpg



Ward Street. Area adjacent to the school. Western side of the street. Heading north.  
Area between power pole no. EP73712 & EP73711.

7/9/2021

PRO\_1387.jpg



Ward Street. Area adjacent to the school. Western side of the street. Heading north.  
Area between power pole no. EP73712 & EP73711.



7/9/2021

PRO\_1388.jpg



Ward Street. Area adjacent to the school. Western side of the street. Heading north.  
Area between power pole no. EP73712 & EP73711.

7/9/2021

PRO\_1389.jpg



Ward Street. Area adjacent to the school. Western side of the street. Heading north.  
Area between power pole no. EP73712 & EP73711.



7/9/2021

PRO\_1390.jpg



Ward Street. Area adjacent to the school. Western side of the street. Heading north.  
Area between power pole no. EP73712 & EP73711.

7/9/2021

PRO\_1391.jpg



Ward Street. Area adjacent to the school. Western side of the street. Heading north.  
Area between power pole no. EP73712 & EP73711.



7/9/2021

PRO\_1392.jpg



Ward Street. Area adjacent to the school. Western side of the street. Heading north.  
Area between power pole no. EP73712 & EP73711.

7/9/2021

PRO\_1393.jpg



Ward Street. Area adjacent to the school. Western side of the street. Heading north.  
Area between power pole no. EP73712 & EP73711.



7/9/2021

PRO\_1394.jpg



Ward Street. Area adjacent to the school. Western side of the street. Heading north.  
Area between power pole no. EP73712 & EP73711.

7/9/2021

PRO\_1395.jpg



Ward Street. Area adjacent to the school. Western side of the street. Heading north.  
Area between power pole no. EP73712 & EP73711.



7/9/2021

PRO\_1396.jpg



Ward Street. Area adjacent to the school. Western side of the street. Heading north. Area between power pole no. EP73712 & EP73711.

7/9/2021

PRO\_1397.jpg



Ward Street. Intersection with Lilli Pilli Street. Area adjacent to the YMCA. Heading north. Area of power pole no. EP73711.



7/9/2021

PRO\_1398.jpg



Ward Street. Intersection with Lilli Pilli Street. Area adjacent to the YMCA. Heading north. Area of power pole no. EP73711.

7/9/2021

PRO\_1399.jpg



Ward Street. Intersection with Lilli Pilli Street. Area adjacent to the YMCA. Heading north. Area of power pole no. EP73711.



7/9/2021

PRO\_1400.jpg



Ward Street. Intersection with Lilli Pilli Street. Area adjacent to the YMCA. Heading north. Area of power pole no. EP73711.

7/9/2021

PRO\_1401.jpg



Ward Street. Intersection with Lilli Pilli Street. Area adjacent to the YMCA. Heading north. Area of power pole no. EP73711.



7/9/2021

PRO\_1402.jpg



Ward Street. Intersection with Lilli Pilli Street. Area adjacent to the YMCA. Heading south. Area of power pole no. EP73711.

7/9/2021

PRO\_1403.jpg



Ward Street. Intersection with Lilli Pilli Street. Area adjacent to the YMCA. Heading south. Area of power pole no. EP73711.



7/9/2021

PRO\_1404.jpg



Ward Street. Intersection with Lilli Pilli Street. Area adjacent to the YMCA. Heading south. Area of power pole no. EP73711.

7/9/2021

PRO\_1405.jpg



Ward Street. Eastern side of the street. Intersection with Lilli Pilli Street. Area adjacent to the YMCA. Heading south. Area of power pole no. EP73711.



7/9/2021

PRO\_1406.jpg



Ward Street. Eastern side of the street. Intersection with Lilli Pilli Street. Area adjacent to the YMCA. Heading south. Area of power pole no. EP73711.

7/9/2021

PRO\_1408.jpg



Ward Street. Eastern side of the street. Intersection with Lilli Pilli Street. Area adjacent to the YMCA. Heading south. Area of power pole no. EP73711.



7/9/2021

PRO\_1409.jpg



Ward Street. Eastern side of the street. Intersection with Lilli Pilli Street. Area adjacent to power pole no. EP73711. Heading south.

7/9/2021

PRO\_1410.jpg



Ward Street. Eastern side of the street. Intersection with Lilli Pilli Street. Area adjacent to power pole no. EP73711. Heading south.



7/9/2021

PRO\_1411.jpg



Ward Street. Eastern side of the street. Area between power pole no. EP73711 and EP73712. Heading south.

7/9/2021

PRO\_1412.jpg



Ward Street. Eastern side of the street. Area between power pole no. EP73711 and EP73712. Heading south.



7/9/2021

PRO\_1413.jpg



Ward Street. Eastern side of the street. Area between power pole no. EP73711 and EP73712. Heading south.

7/9/2021

PRO\_1414.jpg



Ward Street. Eastern side of the street. Area between power pole no. EP73711 and EP73712. Heading south.



7/9/2021

PRO\_1415.jpg



Ward Street. Eastern side of the street. Area between power pole no. EP73711 and EP73712. Heading south.

7/9/2021

PRO\_1416.jpg



Ward Street. Eastern side of the street. Area between power pole no. EP73711 and EP73712. Heading south.



7/9/2021

PRO\_1417.jpg



Ward Street. Eastern side of the street. Area between power pole no. EP73711 and EP73712. Heading south.

7/9/2021

PRO\_1418.jpg



Ward Street. Eastern side of the street. Area between power pole no. EP73711 and EP73712. Heading south.



7/9/2021

PRO\_1419.jpg



Ward Street. Eastern side of the street. Area between power pole no. EP73711 and EP73712. Heading south.

7/9/2021

PRO\_1420.jpg



Ward Street. Eastern side of the street. Area between power pole no. EP73711 and EP73712. Heading south.



7/9/2021

PRO\_1421.jpg



Ward Street. Eastern side of the street. Area between power pole no. EP73711 and EP73712. Heading south.

7/9/2021

PRO\_1422.jpg



Ward Street. Eastern side of the street. Area between power pole no. EP73711 and EP73712. Heading south.



7/9/2021

PRO\_1423.jpg



Ward Street. Eastern side of the street. Area between power pole no. EP73711 and EP73712. Heading south.

7/9/2021

PRO\_1424.jpg



Ward Street. Eastern side of the street. Area between power pole no. EP73711 and EP73712. Heading south.



7/9/2021

PRO\_1425.jpg



Ward Street. Eastern side of the street. Area between power pole no. EP73711 and EP73712. Heading south.

7/9/2021

PRO\_1426.jpg



Ward Street. Eastern side of the street. Area between power pole no. EP73711 and EP73712. Heading south.

7/9/2021

PRO\_1427.jpg



Ward Street. Eastern side of the street. Area between power pole no. EP73711 and EP73712. Heading south.

7/9/2021

PRO\_1428.jpg



Ward Street. Eastern side of the street. Power pole no. EP73712. Heading south.



7/9/2021

PRO\_1429.jpg



Ward Street. Eastern side of the street. Power pole no. EP73712. Heading south.

7/9/2021

PRO\_1430.jpg



Ward Street. Eastern side of the street. Area between power pole no. EP73712 and EP73713. Heading south.



7/9/2021

PRO\_1431.jpg



Ward Street. Eastern side of the street. Area between power pole no. EP73712 and EP73713. Heading south.

7/9/2021

PRO\_1432.jpg



Ward Street. Eastern side of the street. Area between power pole no. EP73712 and EP73713. Heading south.



7/9/2021

PRO\_1433.jpg



Ward Street. Eastern side of the street. Area between power pole no. EP73712 and EP73713. Heading south.

7/9/2021

PRO\_1434.jpg



Ward Street. Eastern side of the street. Area between power pole no. EP73712 and EP73713. Heading south.



7/9/2021

PRO\_1435.jpg



Ward Street. Eastern side of the street. Area between power pole no. EP73712 and EP73713. Heading south.

7/9/2021

PRO\_1436.jpg



Ward Street. Eastern side of the street. Area between power pole no. EP73712 and EP73713. Heading south.



7/9/2021

PRO\_1437.jpg



Ward Street. Eastern side of the street. Area between power pole no. EP73712 and EP73713. Heading south.

7/9/2021

PRO\_1438.jpg



Ward Street. Eastern side of the street. Area between power pole no. EP73712 and EP73713. Heading south.



7/9/2021

PRO\_1439.jpg



Ward Street. Eastern side of the street. Area between power pole no. EP73712 and EP73713. Heading south.

7/9/2021

PRO\_1440.jpg



Ward Street. Eastern side of the street. Area between power pole no. EP73712 and EP73713. Heading south.



7/9/2021

PRO\_1441.jpg



Ward Street. Eastern side of the street. Area between power pole no. EP73712 and EP73713. Heading south.

7/9/2021

PRO\_1442.jpg



Ward Street. Eastern side of the street. Area between power pole no. EP73712 and EP73713. Heading south.



7/9/2021

PRO\_1443.jpg



Ward Street. Eastern side of the street. Area between power pole no. EP73712 and EP73713. Heading south.

7/9/2021

PRO\_1444.jpg



Ward Street. Eastern side of the street. Area between power pole no. EP73712 and EP73713. Heading south.



7/9/2021


PRO\_1445.jpg



Ward Street. Eastern side of the street. Area between power pole no. EP73712 and EP73713. Heading south.

7/9/2021

PRO\_1446.jpg



Ward Street. Eastern side of the street. Area between power pole no. EP73712 and EP73713. Heading south.



7/9/2021

PRO\_1447.jpg



Ward Street. Eastern side of the street. Area between power pole no. EP73712 and EP73713. Heading south.

7/9/2021

PRO\_1448.jpg



Ward Street. Eastern side of the street. Area between power pole no. EP73712 and EP73713. Heading south.



7/9/2021

PRO\_1449.jpg



Ward Street. Eastern side of the street. Area between power pole no. EP73712 and EP73713. Heading south.

7/9/2021

PRO\_1450.jpg



Ward Street. Eastern side of the street. Area between power pole no. EP73712 and EP73713. Heading south.



7/9/2021

PRO\_1451.jpg



Ward Street. Eastern side of the street. Area between power pole no. EP73712 and EP73713. Heading south.

7/9/2021

PRO\_1452.jpg



Ward Street. Eastern side of the street. Area between power pole no. EP73712 and EP73713. Heading south.



7/9/2021

PRO\_1453.jpg



Ward Street. Eastern side of the street. Area between power pole no. EP73712 and EP73713. Heading south.

7/9/2021

PRO\_1454.jpg



Ward Street. Eastern side of the street. Power pole no. EP73713.

7/9/2021

PRO\_1455.jpg



Ward Street. Eastern side of the street. Power pole no. EP73713.

7/9/2021

PRO\_1456.jpg



Ward Street. Eastern side of the street. Heading south. Area of power pole no. EP73713.



7/9/2021

PRO\_1457.jpg



Ward Street. Eastern side of the street. Heading south. Area of power pole no. EP73713.

7/9/2021

PRO\_1458.jpg



Ward Street. Eastern side of the street. Heading south. Area of power pole no. EP73713.



7/9/2021

PRO\_1459.jpg



Ward Street. Eastern side of the street. Heading south. Area of power pole no. EP73713.

7/9/2021

PRO\_1460.jpg



Ward Street. Eastern side of the street. Heading south. Area between power pole no. EP73713 and EP00051.



7/9/2021

PRO\_1461.jpg



Ward Street. Eastern side of the street. Heading south. Area between power pole no. EP73713 and EP00051.

7/9/2021

PRO\_1462.jpg



Ward Street. Eastern side of the street. Heading south. Area between power pole no. EP73713 and EP00051.



7/9/2021

PRO\_1463.jpg



Ward Street. Eastern side of the street. Heading south. Area between power pole no. EP73713 and EP00051.

7/9/2021

PRO\_1464.jpg



Ward Street. Eastern side of the street. Heading south. Area between power pole no. EP73713 and EP00051.



7/9/2021

PRO\_1465.jpg



Ward Street. Eastern side of the street. Heading south. Area between power pole no. EP73713 and EP00051.

7/9/2021

PRO\_1466.jpg



Ward Street. Eastern side of the street. Heading south. Area between power pole no. EP73713 and EP00051.



7/9/2021

PRO\_1467.jpg



Ward Street. Eastern side of the street. Heading south. Area between power pole no. EP73713 and EP00051.

7/9/2021

PRO\_1468.jpg



Ward Street. Eastern side of the street. Heading south. Area between power pole no. EP73713 and EP00051.



7/9/2021

PRO\_1469.jpg



Ward Street. Eastern side of the street. Heading south. Area between power pole no. EP73713 and EP00051.

7/9/2021

PRO\_1470.jpg



Ward Street. Eastern side of the street. Heading south. Area between power pole no. EP73713 and EP00051.



7/9/2021

PRO\_1471.jpg



Ward Street. Eastern side of the street. Heading south. Area between power pole no. EP73713 and EP00051.

7/9/2021

PRO\_1472.jpg



Ward Street. Eastern side of the street. Heading south. Area between power pole no. EP73713 and EP00051.



7/9/2021

PRO\_1473.jpg



Ward Street. Eastern side of the street. Heading south. Area between power pole no. EP73713 and EP00051.

7/9/2021

PRO\_1474.jpg



Ward Street. Eastern side of the street. Heading south. Area between power pole no. EP73713 and EP00051.



7/9/2021

PRO\_1475.jpg



Ward Street. Eastern side of the street. Heading south. Area between power pole no. EP73713 and EP00051.

7/9/2021

PRO\_1476.jpg



Ward Street. Eastern side of the street. Heading south. Area between power pole no. EP73713 and EP00051.



7/9/2021

PRO\_1477.jpg



Ward Street. Eastern side of the street. Heading south. Area between power pole no. EP73713 and EP00051.

7/9/2021

PRO\_1478.jpg



Ward Street. Eastern side of the street. Heading south. Power pole no. EP00051.



7/9/2021

PRO\_1479.jpg



Ward Street. Eastern side of the street. Heading south. Area between power pole no. EP00051 and EP73715.

7/9/2021

PRO\_1480.jpg



Ward Street. Eastern side of the street. Heading south. Area between power pole no. EP00051 and EP73715.



7/9/2021

PRO\_1481.jpg



Ward Street. Eastern side of the street. Heading south. Area between power pole no. EP00051 and EP73715.

7/9/2021

PRO\_1482.jpg



Ward Street. Eastern side of the street. Heading south. Area between power pole no. EP00051 and EP73715.



7/9/2021

PRO\_1483.jpg



Ward Street. Eastern side of the street. Heading south. Area between power pole no. EP00051 and EP73715.

7/9/2021

PRO\_1484.jpg



Ward Street. Eastern side of the street. Heading south. Area between power pole no. EP00051 and EP73715.



7/9/2021

PRO\_1485.jpg



Ward Street. Eastern side of the street. Heading south. Area between power pole no. EP00051 and EP73715.

7/9/2021

PRO\_1486.jpg



Ward Street. Eastern side of the street. Heading south. Area between power pole no. EP00051 and EP73715.



7/9/2021

PRO\_1487.jpg



Ward Street. Eastern side of the street. Heading south. Area between power pole no. EP00051 and EP73715.

7/9/2021

PRO\_1488.jpg



Ward Street. Eastern side of the street. Heading south. Area between power pole no. EP00051 and EP73715.



7/9/2021

PRO\_1489.jpg



Ward Street. Eastern side of the street. Heading south. Area between power pole no. EP00051 and EP73715.

7/9/2021

PRO\_1490.jpg



Ward Street. Eastern side of the street. Heading south. Area between power pole no. EP00051 and EP73715.



7/9/2021

PRO\_1491.jpg



Ward Street. Eastern side of the street. Heading south. Area of power pole no. EP73715.

7/9/2021

PRO\_1492.jpg



Ward Street. Eastern side of the street. Heading south. Area of power pole no. EP73715.



7/9/2021

PRO\_1493.jpg



Ward Street. Eastern side of the street. Heading south. Area between power pole no. EP73715 and EP73716.

7/9/2021

PRO\_1494.jpg



Ward Street. Eastern side of the street. Heading south. Area between power pole no. EP73715 and EP73716.



7/9/2021

PRO\_1495.jpg



Ward Street. Eastern side of the street. Heading south. Area between power pole no. EP73715 and EP73716.

7/9/2021

PRO\_1496.jpg



Ward Street. Eastern side of the street. Heading south. Area between power pole no. EP73715 and EP73716.



7/9/2021

PRO\_1497.jpg



Ward Street. Eastern side of the street. Heading south. Area between power pole no. EP73715 and EP73716.

7/9/2021

PRO\_1498.jpg



Ward Street. Eastern side of the street. Heading south. Area between power pole no. EP73715 and EP73716.



7/9/2021

PRO\_1499.jpg



Ward Street. Eastern side of the street. Heading south. Area between power pole no. EP73715 and EP73716.

7/9/2021

PRO\_1500.jpg



Ward Street. Eastern side of the street. Heading south. Area between power pole no. EP73715 and EP73716.



7/9/2021

PRO\_1501.jpg



Ward Street. Eastern side of the street. Heading south. Area between power pole no. EP73715 and EP73716.

7/9/2021

PRO\_1502.jpg



Ward Street. Eastern side of the street. Heading south. Area between power pole no. EP73715 and EP73716.



7/9/2021

PRO\_1503.jpg



Ward Street. Eastern side of the street. Heading south. Area between power pole no. EP73715 and EP73716.

7/9/2021

PRO\_1504.jpg



Ward Street. Eastern side of the street. Heading south. Power pole no. EP73716.



7/9/2021

PRO\_1505.jpg



Ward Street. Eastern side of the street. Heading south. Area approaching the intersection with Carlingford Road.

7/9/2021

PRO\_1506.jpg



Ward Street. Eastern side of the street. Heading south. Area approaching the intersection with Carlingford Road.



7/9/2021

PRO\_1507.jpg



Ward Street. Eastern side of the street. Heading south. Area approaching the intersection with Carlingford Road.

7/9/2021

PRO\_1508.jpg



Ward Street. Eastern side of the street. Heading south. Area approaching the intersection with Carlingford Road.



7/9/2021

PRO\_1509.jpg



Ward Street. Eastern side of the street. Heading south. Area approaching the intersection with Carlingford Road.

7/9/2021

PRO\_1510.jpg



Ward Street. Eastern side of the street. Heading south. Area approaching the intersection with Carlingford Road.



7/9/2021

PRO\_1511.jpg



Ward Street. Eastern side of the street. Heading south. Area approaching the intersection with Carlingford Road.

7/9/2021

PRO\_1512.jpg



Ward Street. Eastern side of the street. Southern end. Intersection with Carlingford Road.



7/9/2021

PRO\_1513.jpg



Ward Street. Intersection with Carlingford Road. Eastern side.

7/9/2021

PRO\_1514.jpg



Ward Street. Intersection with Carlingford Road. Eastern side.



7/9/2021

PRO\_1515.jpg



Ward Street. Intersection with Carlingford Road. Heading west.

7/9/2021

PRO\_1516.jpg



Ward Street. Intersection with Carlingford Road. Heading west.



7/9/2021

PRO\_1517.jpg



Ward Street. Intersection with Carlingford Road. Heading west.

7/9/2021

PRO\_1518.jpg



Ward Street. Intersection with Carlingford Road. Heading west.



7/9/2021

PRO\_1519.jpg



Ward Street. Intersection with Carlingford Road. Heading west.

7/9/2021

PRO\_1520.jpg



Ward Street. Intersection with Carlingford Road. Heading west.



7/9/2021

PRO\_1521.jpg



Ward Street. Intersection with Carlingford Road. Heading west.

7/9/2021

PRO\_1522.jpg



Ward Street. Intersection with Carlingford Road. Heading west.



7/9/2021

PRO\_1523.jpg



Ward Street. Intersection with Carlingford Road. Heading west.

7/9/2021

PRO\_1524.jpg



Ward Street. Intersection with Carlingford Road. Western end.



7/9/2021

PRO\_1525.jpg



Ward Street. Intersection with Carlingford Road. Western end.

7/9/2021

PRO\_1526.jpg



Ward Street. Intersection with Carlingford Road. Western end.



7/9/2021

PRO\_1527.jpg



Ward Street. Intersection with Carlingford Road. Western end.

7/9/2021

PRO\_1528.jpg



Ward Street. Intersection with Carlingford Road. Western end.



7/9/2021

PRO\_1529.jpg



Ward Street. Intersection with Carlingford Road. Western end.

7/9/2021

PRO\_1530.jpg



Ward Street. Intersection with Carlingford Road. Western end.



7/9/2021

PRO\_1531.jpg



Ward Street. Intersection with Carlingford Road. Western end.

7/9/2021

PRO\_1532.jpg



Ward Street. Intersection with Carlingford Road. Western end.



7/9/2021

PRO\_1533.jpg



YMCA. Property to the north of Epping West Public School.

7/9/2021

PRO\_1534.jpg



YMCA. Property to the north of Epping West Public School.



7/9/2021

PRO\_1535.jpg



YMCA. Property to the north of Epping West Public School. Eastern elevation.

7/9/2021

PRO\_1536.jpg



YMCA. Property to the north of Epping West Public School. Eastern elevation.



7/9/2021

PRO\_1537.jpg



YMCA. Property to the north of Epping West Public School. Eastern elevation.

7/9/2021

PRO\_1538.jpg



YMCA. Property to the north of Epping West Public School. Eastern elevation.



7/9/2021

PRO\_1539.jpg



YMCA. Property to the north of Epping West Public School. Eastern elevation.

7/9/2021

PRO\_1540.jpg



YMCA. Property to the north of Epping West Public School. Eastern elevation.



7/9/2021


PRO\_1541.jpg



YMCA. Property to the north of Epping West Public School. Eastern elevation.

7/9/2021

PRO\_1542.jpg



YMCA. Property to the north of Epping West Public School. Southern elevation. Eastern end.

7/9/2021

PRO\_1543.jpg



YMCA. Property to the north of Epping West Public School. Southern elevation. Heading west.

7/9/2021

PRO\_1544.jpg



YMCA. Property to the north of Epping West Public School. Southern elevation. Heading west.



7/9/2021

PRO\_1545.jpg



YMCA. Property to the north of Epping West Public School. Southern elevation. Heading west.

7/9/2021

PRO\_1546.jpg



YMCA. Property to the north of Epping West Public School. Southern elevation. Eastern end.



7/9/2021

PRO\_1547.jpg



YMCA. Property to the north of Epping West Public School. Southern elevation. Eastern end.

7/9/2021

PRO\_1548.jpg



YMCA. Property to the north of Epping West Public School. Southern elevation. Eastern end.



7/9/2021


PRO\_1549.jpg



YMCA. Property to the north of Epping West Public School. Southern elevation. Eastern end.

7/9/2021

PRO\_1550.jpg



YMCA. Property to the north of Epping West Public School. Southern elevation. Eastern end.

7/9/2021

PRO\_1551.jpg



YMCA. Property to the north of Epping West Public School. Southern elevation. Heading west.

7/9/2021

PRO\_1552.jpg



YMCA. Property to the north of Epping West Public School. Southern elevation. Heading west.



7/9/2021

PRO\_1553.jpg



YMCA. Property to the north of Epping West Public School. Southern elevation. Heading west. Detail of the retaining wall along the boundary.

7/9/2021

PRO\_1554.jpg



YMCA. Property to the north of Epping West Public School. Southern elevation. Heading west. Detail of the retaining wall along the boundary.



7/9/2021

PRO\_1555.jpg



YMCA. Property to the north of Epping West Public School. Southern elevation. Heading west.

7/9/2021

PRO\_1556.jpg



YMCA. Property to the north of Epping West Public School. Southern elevation. Heading west.



7/9/2021

PRO\_1557.jpg



YMCA. Property to the north of Epping West Public School. Southern elevation. Heading west.

7/9/2021

PRO\_1558.jpg



YMCA. Property to the north of Epping West Public School. Southern elevation. Heading west. Detail of the retaining wall along the boundary.

7/9/2021

PRO\_1559.jpg



YMCA. Property to the north of Epping West Public School. Southern elevation. Heading west.

7/9/2021

PRO\_1560.jpg



YMCA. Property to the north of Epping West Public School. Southern elevation. Heading west. Detail of the retaining wall along the boundary.



7/9/2021

PRO\_1561.jpg



YMCA. Property to the north of Epping West Public School. Southern elevation. Heading west.

7/9/2021

PRO\_1562.jpg



YMCA. Property to the north of Epping West Public School. Southern elevation. Heading west.

7/9/2021

PRO\_1563.jpg



YMCA. Property to the north of Epping West Public School. Southern elevation. Heading west. Detail of the retaining wall along the boundary.

7/9/2021

PRO\_1564.jpg



YMCA. Property to the north of Epping West Public School. Southern elevation. Heading west.



7/9/2021

PRO\_1565.jpg



YMCA. Property to the north of Epping West Public School. Southern elevation. Heading west.

7/9/2021

PRO\_1566.jpg



YMCA. Property to the north of Epping West Public School. Southern elevation. Heading west. Detail of the retaining wall along the boundary.

7/9/2021

PRO\_1567.jpg



YMCA. Property to the north of Epping West Public School. Southern elevation. Heading west.

7/9/2021

PRO\_1568.jpg



YMCA. Property to the north of Epping West Public School. Southern elevation. Heading west.



7/9/2021

PRO\_1569.jpg



YMCA. Property to the north of Epping West Public School. Southern elevation. Heading west.

7/9/2021

PRO\_1570.jpg



YMCA. Property to the north of Epping West Public School. Southern elevation. Heading west.

7/9/2021

PRO\_1571.jpg



YMCA. Property to the north of Epping West Public School. Southern elevation. Heading west.

7/9/2021

PRO\_1572.jpg



YMCA. Property to the north of Epping West Public School. Southern elevation. Western end. Heading west.



7/9/2021


PRO\_1573.jpg



YMCA. Property to the north of Epping West Public School. Southern elevation. Western end. Heading east.

7/9/2021

PRO\_1574.jpg



YMCA. Property to the north of Epping West Public School. Southern elevation. Western end. Heading east.



7/9/2021

PRO\_1575.jpg



YMCA. Property to the north of Epping West Public School. Southern elevation. Western end. Heading east.

7/9/2021

PRO\_1576.jpg



YMCA. Property to the north of Epping West Public School. Western elevation. Steps at the southern end.



7/9/2021

PRO\_1577.jpg



YMCA. Property to the north of Epping West Public School. Western elevation. Heading north.

7/9/2021

PRO\_1578.jpg



YMCA. Property to the north of Epping West Public School. Western elevation. Heading north.

7/9/2021

PRO\_1579.jpg



YMCA. Property to the north of Epping West Public School. Western elevation. Heading south.

7/9/2021

PRO\_1580.jpg



YMCA. Property to the north of Epping West Public School. Western elevation. Heading north.



7/9/2021

PRO\_1581.jpg



YMCA. Property to the north of Epping West Public School. Western elevation. Heading north.

7/9/2021

PRO\_1582.jpg



YMCA. Property to the north of Epping West Public School. Western elevation. Heading north.

7/9/2021

PRO\_1583.jpg



YMCA. Property to the north of Epping West Public School. Western elevation. Heading north.

7/9/2021

PRO\_1584.jpg




YMCA. Property to the north of Epping West Public School. Western elevation. Heading north.



7/9/2021

PRO\_1585.jpg



YMCA. Property to the north of Epping West Public School. Western elevation. Heading north.

7/9/2021

PRO\_1586.jpg



YMCA. Property to the north of Epping West Public School. Northern elevation. Heading east.



7/9/2021

PRO\_1587.jpg



YMCA. Property to the north of Epping West Public School. Northern elevation. Heading south.

7/9/2021

PRO\_1588.jpg



YMCA. Property to the north of Epping West Public School. Northern elevation. Heading east.



7/9/2021

PRO\_1589.jpg



YMCA. Property to the north of Epping West Public School. Northern elevation. Heading east.

7/9/2021

PRO\_1590.jpg



YMCA. Property to the north of Epping West Public School. Northern elevation. Heading east.



7/9/2021

PRO\_1591.jpg



YMCA. Property to the north of Epping West Public School. Northern elevation. Heading east.

7/9/2021

PRO\_1592.jpg



YMCA. Property to the north of Epping West Public School. Northern elevation. Heading east.



7/9/2021

PRO\_1593.jpg



YMCA. Property to the north of Epping West Public School. Northern elevation. Heading east.

7/9/2021

PRO\_1594.jpg



YMCA. Property to the north of Epping West Public School. Northern elevation. Heading east.



7/9/2021

PRO\_1595.jpg



YMCA. Property to the north of Epping West Public School. Northern elevation. Heading east.

7/9/2021

PRO\_1596.jpg



YMCA. Property to the north of Epping West Public School. Northern elevation. Eastern end.



7/9/2021

PRO\_1597.jpg



YMCA. Property to the north of Epping West Public School. Eastern side. Heading south.

7/9/2021

PRO\_1598.jpg



YMCA. Property to the north of Epping West Public School. Eastern side. Heading south.



7/9/2021

PRO\_1599.jpg



Ward Street. Street frontages of the residences on the eastern side of Ward Street opposite Epping West Public School. Heading south from the intersection with Lilli Pilli Street.

7/9/2021

PRO\_1600.jpg



Ward Street. Street frontages of the residences on the eastern side of Ward Street opposite Epping West Public School. Heading south from the intersection with Lilli Pilli Street. Area adjacent to 12 Ward Street.



7/9/2021

PRO\_1601.jpg



Ward Street. Street frontages of the residences on the eastern side of Ward Street opposite Epping West Public School. Heading south. Area adjacent to 12 Ward Street.

7/9/2021

PRO\_1602.jpg



Ward Street. Street frontages of the residences on the eastern side of Ward Street opposite Epping West Public School. Heading south. Area adjacent to 12 Ward Street.



7/9/2021

PRO\_1603.jpg



Ward Street. Street frontages of the residences on the eastern side of Ward Street opposite Epping West Public School. Heading south. Area adjacent to 12 Ward Street.

7/9/2021

PRO\_1604.jpg



Ward Street. Street frontages of the residences on the eastern side of Ward Street opposite Epping West Public School. Heading south. Area adjacent to 12 Ward Street.



7/9/2021

PRO\_1605.jpg



Ward Street. Street frontages of the residences on the eastern side of Ward Street opposite Epping West Public School. Heading south. Area adjacent to 12 Ward Street.

7/9/2021

PRO\_1606.jpg



Ward Street. Street frontages of the residences on the eastern side of Ward Street opposite Epping West Public School. Heading south. Area adjacent to 12 Ward Street.



7/9/2021

PRO\_1607.jpg



Ward Street. Street frontages of the residences on the eastern side of Ward Street opposite Epping West Public School. Heading south. Area adjacent to 12 Ward Street.

7/9/2021

PRO\_1608.jpg



Ward Street. Street frontages of the residences on the eastern side of Ward Street opposite Epping West Public School. Heading south. Area adjacent to 12 Ward Street.



7/9/2021

PRO\_1609.jpg



Ward Street. Street frontages of the residences on the eastern side of Ward Street opposite Epping West Public School. Heading south. Area adjacent to 12 Ward Street.

7/9/2021

PRO\_1610.jpg



Ward Street. Street frontages of the residences on the eastern side of Ward Street opposite Epping West Public School. Heading south. Area adjacent to 12 Ward Street.



7/9/2021

PRO\_1611.jpg



Ward Street. Street frontages of the residences on the eastern side of Ward Street opposite Epping West Public School. Heading south. Area adjacent to 12 Ward Street.

7/9/2021

PRO\_1612.jpg



Ward Street. Street frontages of the residences on the eastern side of Ward Street opposite Epping West Public School. Heading south. Area adjacent to 10 Ward Street.



7/9/2021

PRO\_1613.jpg



Ward Street. Street frontages of the residences on the eastern side of Ward Street opposite Epping West Public School. Heading south. Area adjacent to 10 Ward Street.

7/9/2021

PRO\_1614.jpg



Ward Street. Street frontages of the residences on the eastern side of Ward Street opposite Epping West Public School. Heading south. Area adjacent to 10 Ward Street.



7/9/2021

PRO\_1615.jpg



Ward Street. Street frontages of the residences on the eastern side of Ward Street opposite Epping West Public School. Heading south. Area adjacent to 10 Ward Street.

7/9/2021

PRO\_1616.jpg



Ward Street. Street frontages of the residences on the eastern side of Ward Street opposite Epping West Public School. Heading south. Area adjacent to 10 Ward Street.



7/9/2021

PRO\_1617.jpg



Ward Street. Street frontages of the residences on the eastern side of Ward Street opposite Epping West Public School. Heading south. Area adjacent to 8 Ward Street.

7/9/2021

PRO\_1618.jpg



Ward Street. Street frontages of the residences on the eastern side of Ward Street opposite Epping West Public School. Heading south. Area adjacent to 8 Ward Street.



7/9/2021

PRO\_1619.jpg



Ward Street. Street frontages of the residences on the eastern side of Ward Street opposite Epping West Public School. Heading south. Area adjacent to 8 Ward Street.

7/9/2021

PRO\_1620.jpg



Ward Street. Street frontages of the residences on the eastern side of Ward Street opposite Epping West Public School. Heading south. Area adjacent to 8 Ward Street.



7/9/2021

PRO\_1621.jpg



Ward Street. Street frontages of the residences on the eastern side of Ward Street opposite Epping West Public School. Heading south. Area adjacent to 8 Ward Street.

7/9/2021

PRO\_1622.jpg



Ward Street. Street frontages of the residences on the eastern side of Ward Street opposite Epping West Public School. Heading south. Area adjacent to 8 Ward Street.



7/9/2021

PRO\_1623.jpg



Ward Street. Street frontages of the residences on the eastern side of Ward Street opposite Epping West Public School. Heading south. Area adjacent to 8 Ward Street.

7/9/2021

PRO\_1624.jpg



Ward Street. Street frontages of the residences on the eastern side of Ward Street opposite Epping West Public School. Heading south. Area adjacent to 8 Ward Street.



7/9/2021

PRO\_1625.jpg



Ward Street. Street frontages of the residences on the eastern side of Ward Street opposite Epping West Public School. Heading south. Area adjacent to 8 Ward Street.

7/9/2021

PRO\_1626.jpg



Ward Street. Street frontages of the residences on the eastern side of Ward Street opposite Epping West Public School. Heading south. Area adjacent to 8 Ward Street.



7/9/2021

PRO\_1627.jpg



Ward Street. Street frontages of the residences on the eastern side of Ward Street opposite Epping West Public School. Heading south. Area adjacent to 8 Ward Street.

7/9/2021

PRO\_1628.jpg



Ward Street. Street frontages of the residences on the eastern side of Ward Street opposite Epping West Public School. Heading south. Area adjacent to 8 Ward Street.



7/9/2021

PRO\_1629.jpg



Ward Street. Street frontages of the residences on the eastern side of Ward Street opposite Epping West Public School. Heading south. Area adjacent to 8 Ward Street.

7/9/2021

PRO\_1630.jpg



Ward Street. Street frontages of the residences on the eastern side of Ward Street opposite Epping West Public School. Heading south. Area adjacent to 8 Ward Street.



7/9/2021

PRO\_1631.jpg



Ward Street. Street frontages of the residences on the eastern side of Ward Street opposite Epping West Public School. Heading south. Area adjacent to 8 Ward Street.

7/9/2021

PRO\_1632.jpg



Ward Street. Street frontages of the residences on the eastern side of Ward Street opposite Epping West Public School. Heading south. Area adjacent to 8 Ward Street.



7/9/2021

PRO\_1633.jpg



Ward Street. Street frontages of the residences on the eastern side of Ward Street opposite Epping West Public School. Heading south. Area adjacent to 8 Ward Street.

7/9/2021

PRO\_1634.jpg



Ward Street. Street frontages of the residences on the eastern side of Ward Street opposite Epping West Public School. Heading south. Area adjacent to 8 Ward Street.



7/9/2021

PRO\_1635.jpg



Ward Street. Street frontages of the residences on the eastern side of Ward Street opposite Epping West Public School. Heading south. Area adjacent to 8 Ward Street.

7/9/2021

PRO\_1636.jpg



Ward Street. Street frontages of the residences on the eastern side of Ward Street opposite Epping West Public School. Heading south. Area adjacent to 8 Ward Street.



7/9/2021

PRO\_1637.jpg



Ward Street. Street frontages of the residences on the eastern side of Ward Street opposite Epping West Public School. Heading south. Area adjacent to 8 Ward Street.

7/9/2021

PRO\_1638.jpg



Ward Street. Street frontages of the residences on the eastern side of Ward Street opposite Epping West Public School. Heading south. Area adjacent to 8 Ward Street.



7/9/2021

PRO\_1639.jpg



Ward Street. Street frontages of the residences on the eastern side of Ward Street opposite Epping West Public School. Heading south. Area adjacent to 8 Ward Street.

7/9/2021

PRO\_1640.jpg



Ward Street. Street frontages of the residences on the eastern side of Ward Street opposite Epping West Public School. Heading south. Area adjacent to 8 Ward Street.



7/9/2021

PRO\_1641.jpg



Ward Street. Street frontages of the residences on the eastern side of Ward Street opposite Epping West Public School. Heading south. Area adjacent to 6 Ward Street.

7/9/2021

PRO\_1642.jpg



Ward Street. Street frontages of the residences on the eastern side of Ward Street opposite Epping West Public School. Heading south. Area adjacent to 6 Ward Street.



7/9/2021

PRO\_1643.jpg



Ward Street. Street frontages of the residences on the eastern side of Ward Street opposite Epping West Public School. Heading south. Area adjacent to 6 Ward Street.

7/9/2021

PRO\_1644.jpg



Ward Street. Street frontages of the residences on the eastern side of Ward Street opposite Epping West Public School. Heading south. Area adjacent to 6 Ward Street.



7/9/2021

PRO\_1645.jpg



Ward Street. Street frontages of the residences on the eastern side of Ward Street opposite Epping West Public School. Heading south. Area adjacent to 6 Ward Street.

7/9/2021

PRO\_1646.jpg



Ward Street. Street frontages of the residences on the eastern side of Ward Street opposite Epping West Public School. Heading south. Area adjacent to 6 Ward Street.



7/9/2021

PRO\_1647.jpg



Ward Street. Street frontages of the residences on the eastern side of Ward Street opposite Epping West Public School. Heading south. Area adjacent to 6 Ward Street.

7/9/2021

PRO\_1648.jpg



Ward Street. Street frontages of the residences on the eastern side of Ward Street opposite Epping West Public School. Heading south. Area adjacent to 6 Ward Street.



7/9/2021

PRO\_1649.jpg



Ward Street. Street frontages of the residences on the eastern side of Ward Street opposite Epping West Public School. Heading south. Area adjacent to 4 Ward Street.

7/9/2021

PRO\_1650.jpg



Ward Street. Street frontages of the residences on the eastern side of Ward Street opposite Epping West Public School. Heading south. Area adjacent to 4 Ward Street.



7/9/2021

PRO\_1651.jpg



Ward Street. Street frontages of the residences on the eastern side of Ward Street opposite Epping West Public School. Heading south. Area adjacent to 4 Ward Street.

7/9/2021

PRO\_1652.jpg



Ward Street. Street frontages of the residences on the eastern side of Ward Street opposite Epping West Public School. Heading south. Area adjacent to 4 Ward Street.



7/9/2021

PRO\_1653.jpg



Ward Street. Street frontages of the residences on the eastern side of Ward Street opposite Epping West Public School. Heading south. Area adjacent to 4 Ward Street.

7/9/2021

PRO\_1654.jpg



Ward Street. Street frontages of the residences on the eastern side of Ward Street opposite Epping West Public School. Heading south. Area adjacent to 4 Ward Street.



7/9/2021

PRO\_1655.jpg



Ward Street. Street frontages of the residences on the eastern side of Ward Street opposite Epping West Public School. Heading south. Area adjacent to 4 Ward Street.

7/9/2021

PRO\_1656.jpg



Ward Street. Street frontages of the residences on the eastern side of Ward Street opposite Epping West Public School. Heading south. Area adjacent to 4 Ward Street.



7/9/2021


PRO\_1657.jpg



Ward Street. Street frontages of the residences on the eastern side of Ward Street opposite Epping West Public School. Heading south. Area adjacent to 4 Ward Street.

7/9/2021

PRO\_1658.jpg



Ward Street. Street frontages of the residences on the eastern side of Ward Street opposite Epping West Public School. Heading south. Area adjacent to 4 Ward Street.



7/9/2021

PRO\_1659.jpg



Ward Street. Street frontages of the residences on the eastern side of Ward Street opposite Epping West Public School. Heading south. Area adjacent to 4 Ward Street.

7/9/2021

PRO\_1660.jpg



Ward Street. Street frontages of the residences on the eastern side of Ward Street opposite Epping West Public School. Heading south. Area adjacent to 4 Ward Street.



7/9/2021

PRO\_1661.jpg



Ward Street. Street frontages of the residences on the eastern side of Ward Street opposite Epping West Public School. Heading south. Area adjacent to 4 Ward Street.

7/9/2021

PRO\_1662.jpg



Ward Street. Street frontages of the residences on the eastern side of Ward Street opposite Epping West Public School. Heading south. Area adjacent to 2 Ward Street.



7/9/2021

PRO\_1663.jpg



Ward Street. Street frontages of the residences on the eastern side of Ward Street opposite Epping West Public School. Heading south. Area adjacent to 2 Ward Street.

7/9/2021

PRO\_1664.jpg



Ward Street. Street frontages of the residences on the eastern side of Ward Street opposite Epping West Public School. Heading south. Area adjacent to 2 Ward Street.



7/9/2021

PRO\_1665.jpg



Ward Street. Street frontages of the residences on the eastern side of Ward Street opposite Epping West Public School. Heading south. Area adjacent to 2 Ward Street.

7/9/2021

PRO\_1666.jpg



Ward Street. Street frontages of the residences on the eastern side of Ward Street opposite Epping West Public School. Heading south. Area adjacent to 2 Ward Street.



7/9/2021

PRO\_1667.jpg



Ward Street. Street frontages of the residences on the eastern side of Ward Street opposite Epping West Public School. Heading south. Area adjacent to 2 Ward Street.

7/9/2021

PRO\_1668.jpg



Ward Street. Street frontages of the residences on the eastern side of Ward Street opposite Epping West Public School. Heading south. Area adjacent to 2 Ward Street.



7/9/2021

PRO\_1669.jpg



Ward Street. Street frontages of the residences on the eastern side of Ward Street opposite Epping West Public School. Heading south. Area adjacent to 2 Ward Street.

7/9/2021

PRO\_1670.jpg



Ward Street. Street frontages of the residences on the eastern side of Ward Street opposite Epping West Public School. Heading south. Area adjacent to 2 Ward Street.



7/9/2021

PRO\_1671.jpg



Ward Street. Street frontages of the residences on the eastern side of Ward Street opposite Epping West Public School. Heading south. Area adjacent to 2A Ward Street.

7/9/2021

PRO\_1672.jpg



Ward Street. Street frontages of the residences on the eastern side of Ward Street opposite Epping West Public School. Heading south. Area adjacent to 2A Ward Street.



7/9/2021

PRO\_1673.jpg



Ward Street. Street frontages of the residences on the eastern side of Ward Street opposite Epping West Public School. Heading south. Area adjacent to 2A Ward Street.

7/9/2021

PRO\_1674.jpg



Ward Street. Street frontages of the residences on the eastern side of Ward Street opposite Epping West Public School. Heading south. Area adjacent to 2A Ward Street.



7/9/2021

PRO\_1675.jpg



Ward Street. Street frontages of the residences on the eastern side of Ward Street opposite Epping West Public School. Heading south. Area adjacent to 2A Ward Street.

7/9/2021

PRO\_1676.jpg



Ward Street. Street frontages of the residences on the eastern side of Ward Street opposite Epping West Public School. Heading south. Area adjacent to 2A Ward Street.



7/9/2021

PRO\_1677.jpg



Ward Street. Street frontages of the residences on the eastern side of Ward Street opposite Epping West Public School. Heading south. Area adjacent to 2A Ward Street.

7/9/2021

PRO\_1678.jpg



Ward Street. Street frontages of the residences on the eastern side of Ward Street opposite Epping West Public School. Heading south. Area adjacent to 2A Ward Street.



7/9/2021

PRO\_1679.jpg



Ward Street. Street frontages of the residences on the eastern side of Ward Street opposite Epping West Public School. Heading south. Area adjacent to 2B Ward Street.

7/9/2021

PRO\_1680.jpg



Ward Street. Street frontages of the residences on the eastern side of Ward Street opposite Epping West Public School. Heading south. Area adjacent to 2B Ward Street.



7/9/2021

PRO\_1681.jpg



Ward Street. Street frontages of the residences on the eastern side of Ward Street opposite Epping West Public School. Heading south. Area adjacent to 2B Ward Street.

7/9/2021

PRO\_1682.jpg



Ward Street. Street frontages of the residences on the eastern side of Ward Street opposite Epping West Public School. Heading south. Area adjacent to 2B Ward Street.



7/9/2021

PRO\_1683.jpg



Ward Street. Street frontages of the residences on the eastern side of Ward Street opposite Epping West Public School. Heading south. Area adjacent to 2B Ward Street.

7/9/2021

PRO\_1684.jpg



Ward Street. Street frontages of the residences on the eastern side of Ward Street opposite Epping West Public School. Heading south. Area adjacent to 2B Ward Street.



7/9/2021

PRO\_1685.jpg



Ward Street. Street frontages of the residences on the eastern side of Ward Street opposite Epping West Public School. Heading south. Area adjacent to 2B Ward Street.

7/9/2021

PRO\_1686.jpg



Ward Street. Street frontages of the residences on the eastern side of Ward Street opposite Epping West Public School. Heading south. Area adjacent to 2B Ward Street.



7/9/2021

PRO\_1687.jpg



Ward Street. Street frontages of the residences on the eastern side of Ward Street opposite Epping West Public School. Heading south. Area adjacent to 2B Ward Street.

7/9/2021

PRO\_1688.jpg




Ward Street. Street frontages of the residences on the eastern side of Ward Street opposite Epping West Public School. Heading north. Area adjacent to 2A Ward Street.



7/9/2021


PRO\_1689.jpg



Ward Street. Street frontages of the residences on the eastern side of Ward Street opposite Epping West Public School. Heading north. Area adjacent to 2A Ward Street.

7/9/2021

PRO\_1690.jpg



Ward Street. Street frontages of the residences on the eastern side of Ward Street opposite Epping West Public School. Heading north. Area adjacent to 2 Ward Street.



7/9/2021

PRO\_1691.jpg



Ward Street. Street frontages of the residences on the eastern side of Ward Street opposite Epping West Public School. Heading north. Area adjacent to 2 Ward Street.

7/9/2021

PRO\_1692.jpg



Ward Street. Street frontages of the residences on the eastern side of Ward Street opposite Epping West Public School. Heading north. Area adjacent to 2 Ward Street.



7/9/2021

PRO\_1693.jpg



Ward Street. Street frontages of the residences on the eastern side of Ward Street opposite Epping West Public School. Heading north. Area adjacent to 2 Ward Street.

7/9/2021

PRO\_1694.jpg



Ward Street. Street frontages of the residences on the eastern side of Ward Street opposite Epping West Public School. Heading north. Area adjacent to 2 Ward Street.



7/9/2021

PRO\_1695.jpg



Ward Street. Street frontages of the residences on the eastern side of Ward Street opposite Epping West Public School. Heading north. Area adjacent to 2 Ward Street.

7/9/2021

PRO\_1696.jpg



Ward Street. Street frontages of the residences on the eastern side of Ward Street opposite Epping West Public School. Heading north. Area adjacent to 2 Ward Street.



7/9/2021

PRO\_1697.jpg



Ward Street. Street frontages of the residences on the eastern side of Ward Street opposite Epping West Public School. Heading north. Area adjacent to 2 Ward Street.