

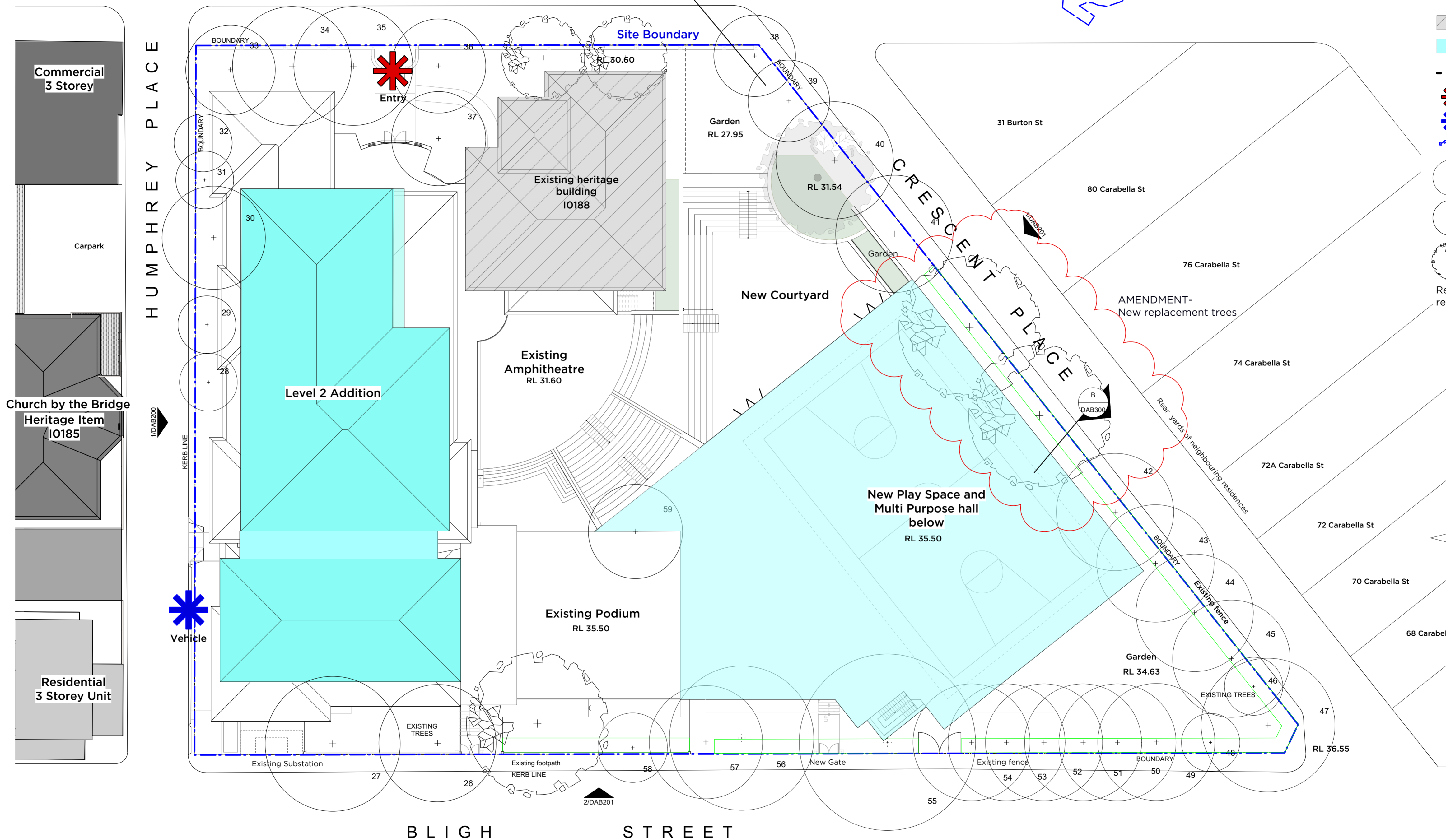


Milsons Point Station

Hot NW winds, protected by nearby infrastructure

BURTON STREET

Pleasant NE sea breezes



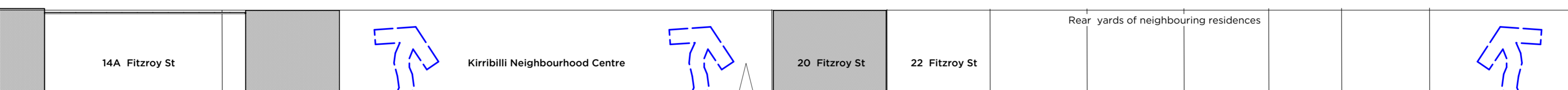
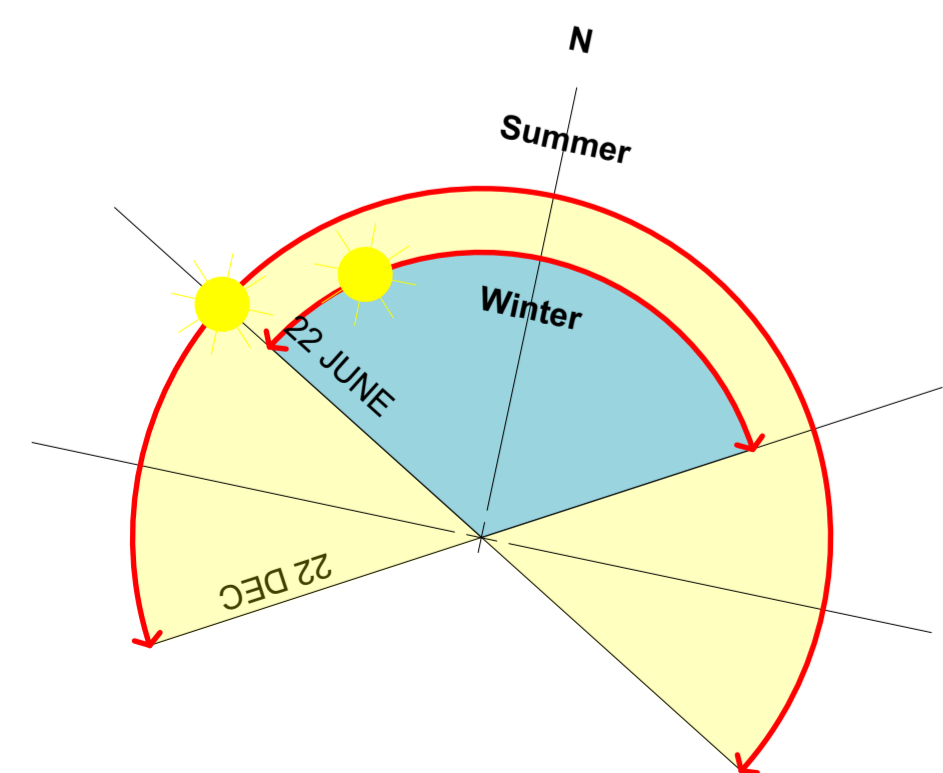
Legend:

- Existing Building - No works
 - Proposed New building works
 - Outline of Existing Building
 - Pedestrian
 - Vehicle
 - Wind
 - Trees to be removed
 - Existing trees to be retained
 - Proposed new trees
- Refer to Landscape Architect's report for details

Church by the Bridge Heritage Item I0185

Residential 3 Storey Unit

BLIGH STREET



1 Site Analysis Scale: 1:200

Cool winter S & SW winds. Mild to high exposure

Cool summer & winter SE sea breezes

New South Wales Government
 Independent Planning Commission
 Issued under the Environmental Planning and Assessment Act 1979

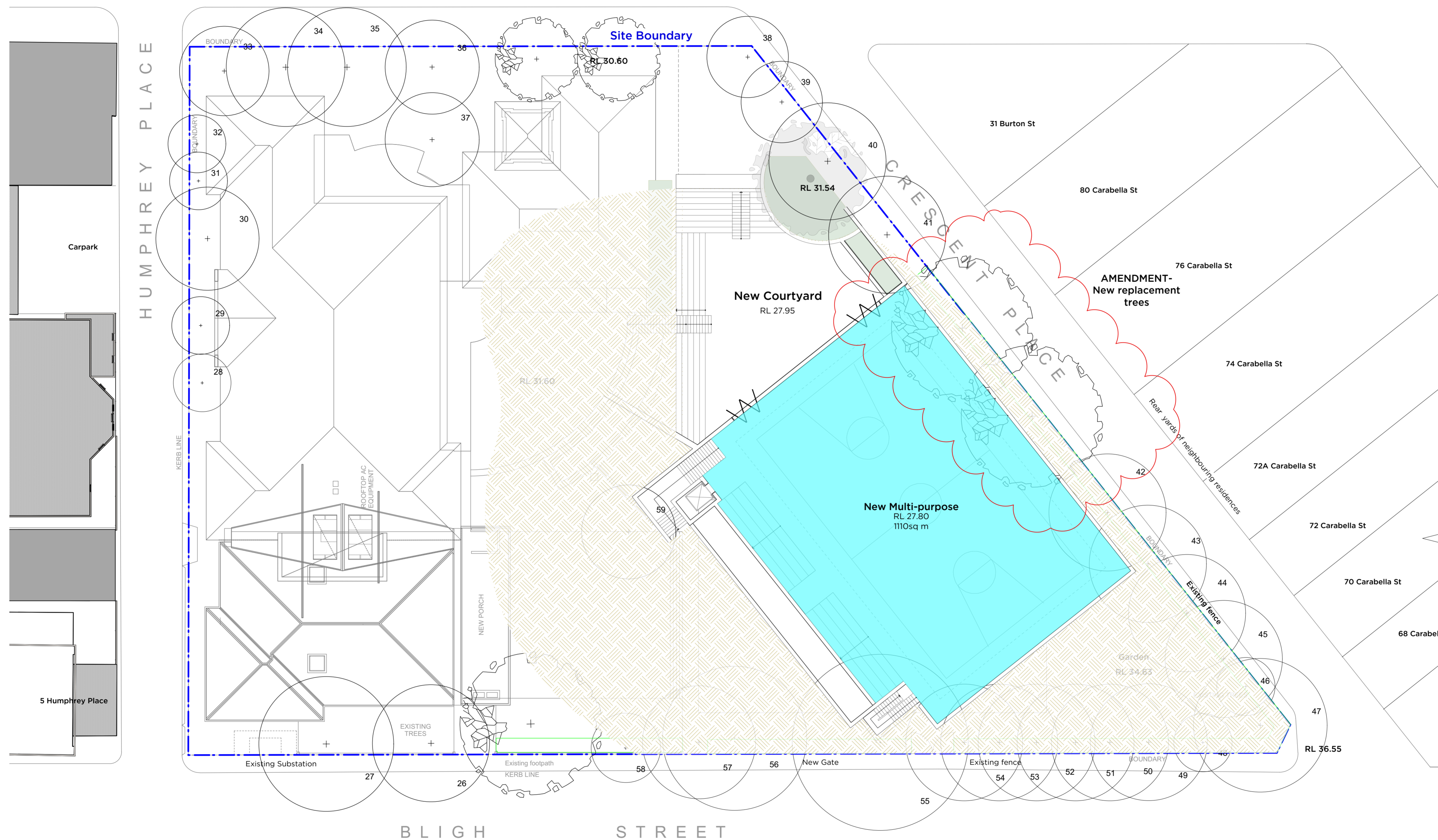
Approved Application No: SSD-8669 Signed: JML
 Granted on the: 20 Sept 2019 Sheet No: 1 of 73



ISSUE	DATE	REVISION	PROJECT #	PROJECT #
C	17/7/18	Issue for SSDA submission response	2670	2670
DO NOT SCALE FROM DRAWING. USE FIGURED DIMENSIONS ONLY. CHECK ALL DIMENSIONS ON SITE BEFORE MANUFACTURE OR CONSTRUCTION.			PROJECT # 2670	
CLIENT: St Aloysius' College			DWS #	
DWS: Burton St - Site Analysis			DAB010	
CLIENT REF & CONTACT: St Aloysius' College			REVISION: C	



BURTON STREET

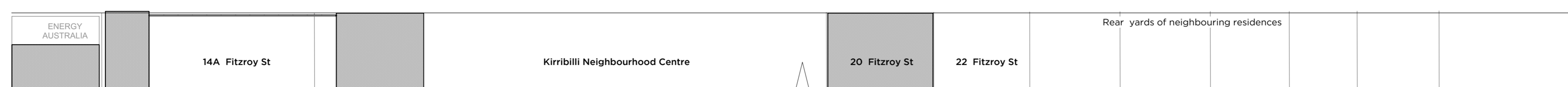


GFA Comparison Table

	Existing GFA	Proposed GFA
Basement	0 sqm	723 sqm
L0	906 sqm	1,199 sqm
L1	1,070 sqm	1,070 sqm
L2	16 sqm	585 sqm
TOTAL	1,992 sqm	3,577 sqm
TOTAL NEW GFA		+1,585 sqm

Legend:

- Proposed New building GFA
- Existing Building GFA



1 GFA Calculations
Scale: 1:200

New South Wales Government
Independent Planning Commission
Issued under the Environmental Planning and Assessment Act 1979

Approved Application No: SSD-8669 Signed: *JML*
Granted on the: 20 Sept 2019 Sheet No: 2 of 73



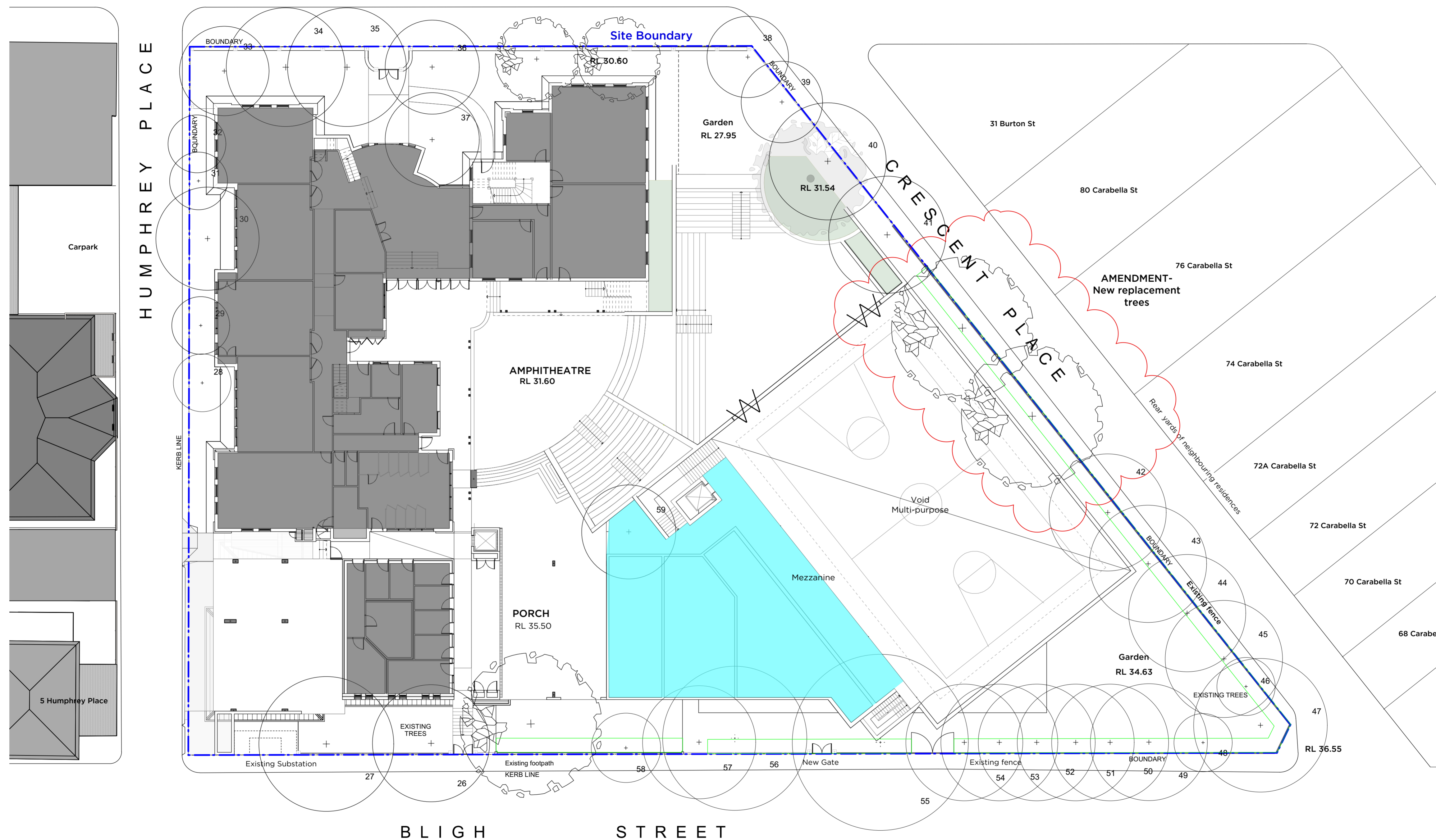
ISSUE	DATE	REVISION
A	11/7/18	Issue for SSDA submission response

DO NOT SCALE FROM DRAWING. USE FIGURED DIMENSIONS ONLY.
CHECK ALL DIMENSIONS ON SITE BEFORE MANUFACTURE OR CONSTRUCTION.

PROJECT	St. Aloysius' College SSDA	PROJECT #	2670
CLIENT	St Aloysius' College	DWG #	
DWG	Burton St - Basement GFA		DAB030
CLIENT REF & CONTACT	St Aloysius' College	SCALE	1:200@A1
DATE	July 2018	DRAWN	AL
REVISION		CHKD	SC
			A



BURTON STREET



GFA Comparison Table

	Existing GFA	Proposed GFA
Basement	0 sqm	723 sqm
L0	906 sqm	1,199 sqm
L1	1,070 sqm	1,070 sqm
L2	16 sqm	585 sqm
TOTAL	1,992 sqm	3,577 sqm
TOTAL NEW GFA		+1,585 sqm

Legend:

- Proposed New building GFA
- Existing Building GFA



1 GFA Calculations
Scale: 1:200

New South Wales Government
Independent Planning Commission
Issued under the Environmental Planning and Assessment Act 1979

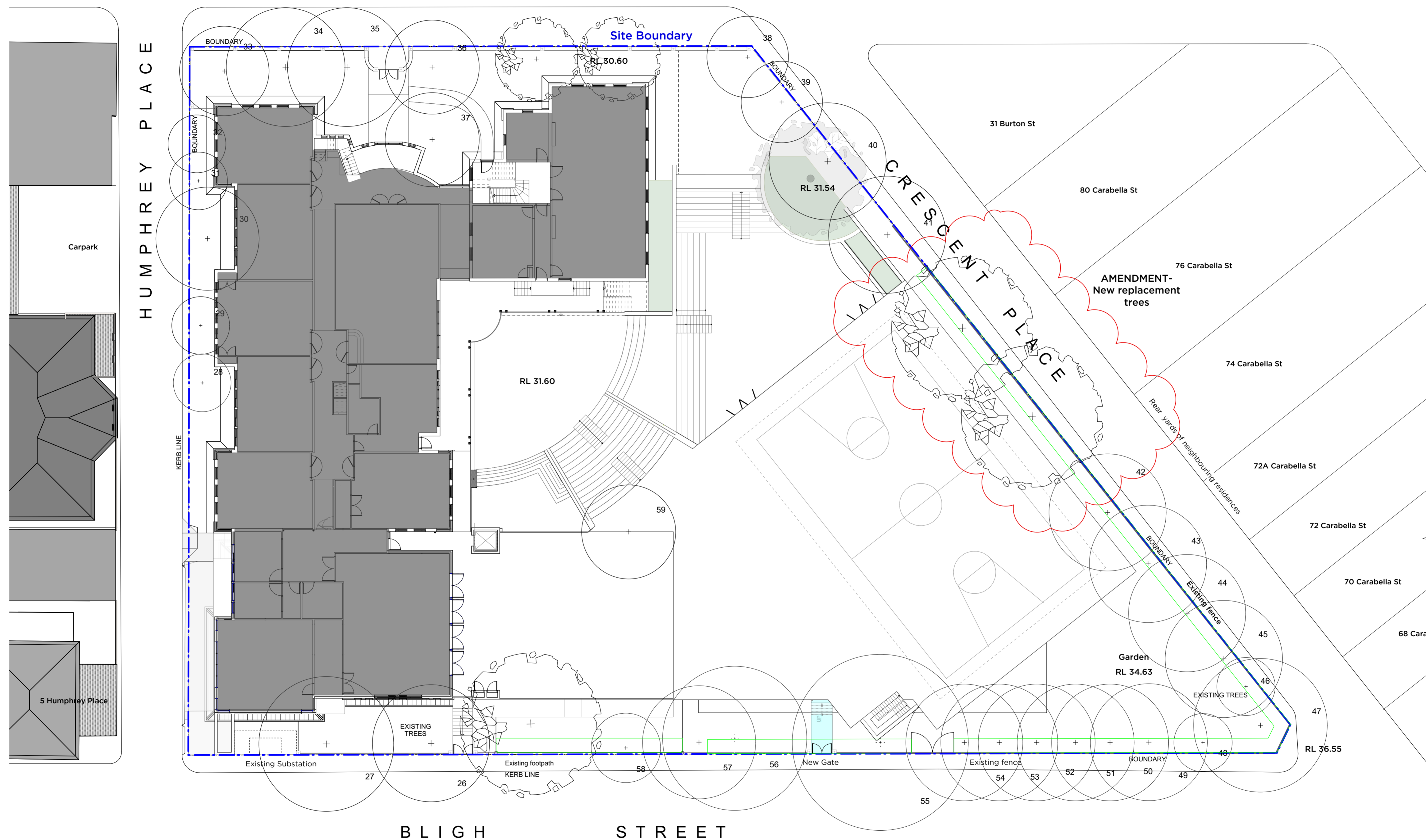
Approved Application No: SSD-8669 Signed: *JML*
Granted on the: 20 Sept 2019 Sheet No: 3 of 73



ISSUE	DATE	REVISION	PROJECT #
A	11/7/18	Issue for SSDA submission response	2670
PROJECT			PROJECT #
St. Aloysius' College SSDA			2670
CLIENT			CLIENT #
St Aloysius' College			
DWS			DWS #
Burton St - LO GFA			DAB031
CLIENT REF & CONTACT		DATE	SCALE
St Aloysius' College		July 2018	1:200@A1
DRAWN		SCALE	REVISION
AL		SC	A



BURTON STREET

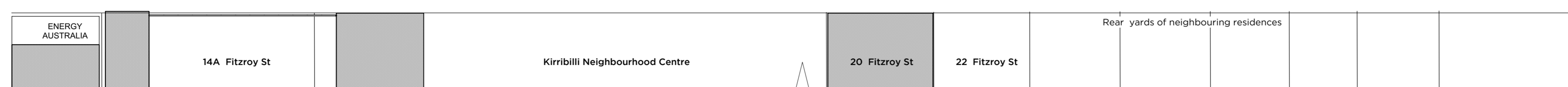


GFA Comparison Table

	Existing GFA	Proposed GFA
Basement	0 sqm	723 sqm
L0	906 sqm	1,199 sqm
L1	1,070 sqm	1,070 sqm
L2	16 sqm	585 sqm
TOTAL	1,992 sqm	3,577 sqm
TOTAL NEW GFA		+1,585 sqm

Legend:

- Proposed New building GFA
- Existing Building GFA



1 GFA Calculations
Scale: 1:200

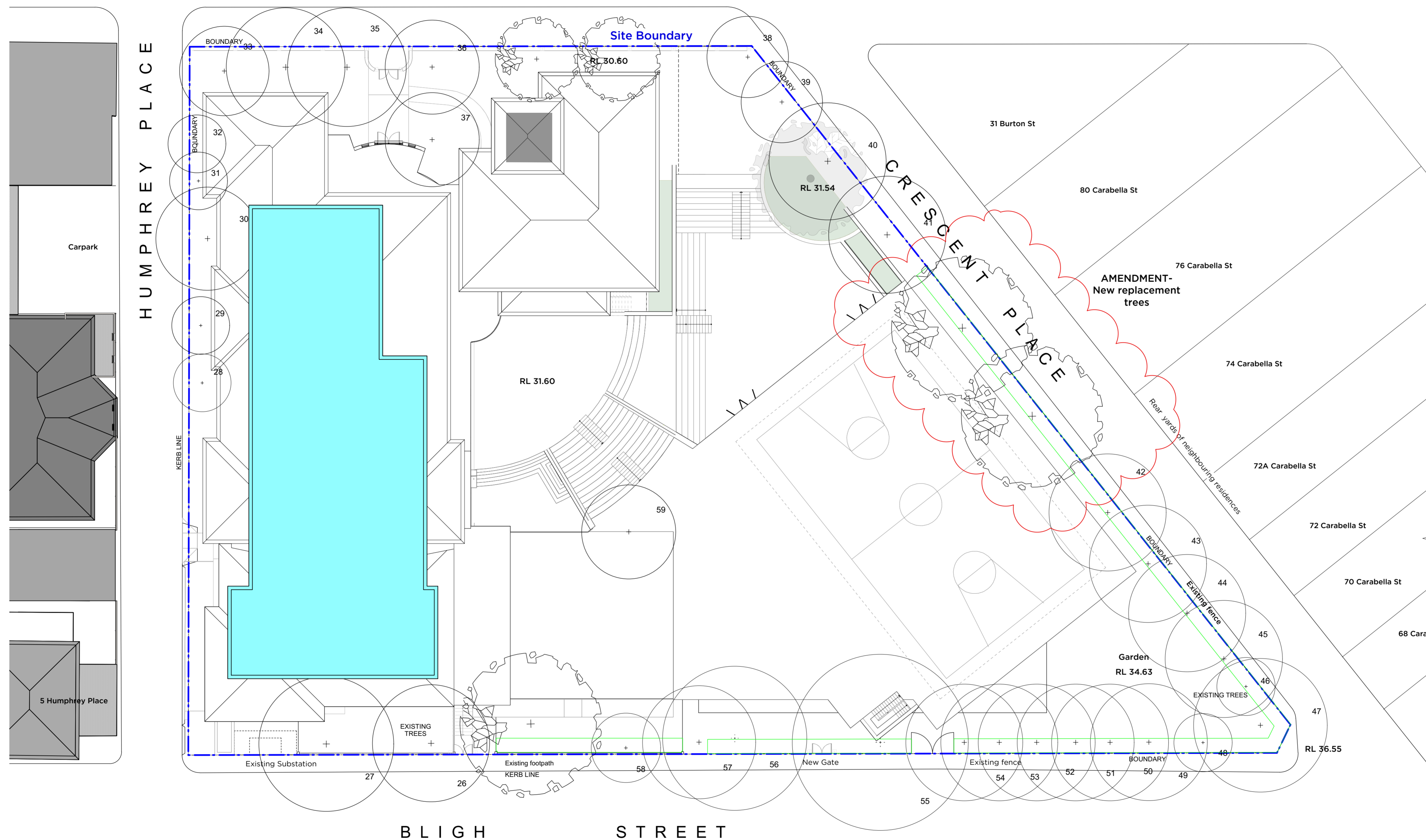
New South Wales Government
 Independent Planning Commission
Issued under the Environmental Planning and Assessment Act 1979
 Approved Application No: SSD-8669 Signed: *JML*
 Granted on the: 20 Sept 2019 Sheet No: 4 of 73



A	11/7/18	Issue for SSDA submission response
ISSUE	DATE	REVISION
0mm	50mm	100mm
DO NOT SCALE FROM DRAWING. USE FIGURED DIMENSIONS ONLY. CHECK ALL DIMENSIONS ON SITE BEFORE MANUFACTURE OR CONSTRUCTION.		
PROJECT	St. Aloysius' College SSDA	PROJECT # 2670
CLIENT	St Aloysius' College	DWG #
DWG	Burton St - L1 GFA	DAB032
CLIENT REF & CONTACT	DATE: July 2018	DRAWN: AL
St Aloysius' College	SCALE: 1:200@A1	REVISION: SC
		A



BURTON STREET



GFA Comparison Table

	Existing GFA	Proposed GFA
Basement	0 sqm	723 sqm
L0	906 sqm	1,199 sqm
L1	1,070 sqm	1,070 sqm
L2	16 sqm	585 sqm
TOTAL	1,992 sqm	3,577 sqm
TOTAL NEW GFA		+1,585 sqm

Legend:

- Proposed New building GFA
- Existing Building GFA



1 GFA Calculations
Scale: 1:200

New South Wales Government
Independent Planning Commission

Issued under the Environmental Planning and Assessment Act 1979

Approved Application No: SSD-8669 Signed: *JMC*

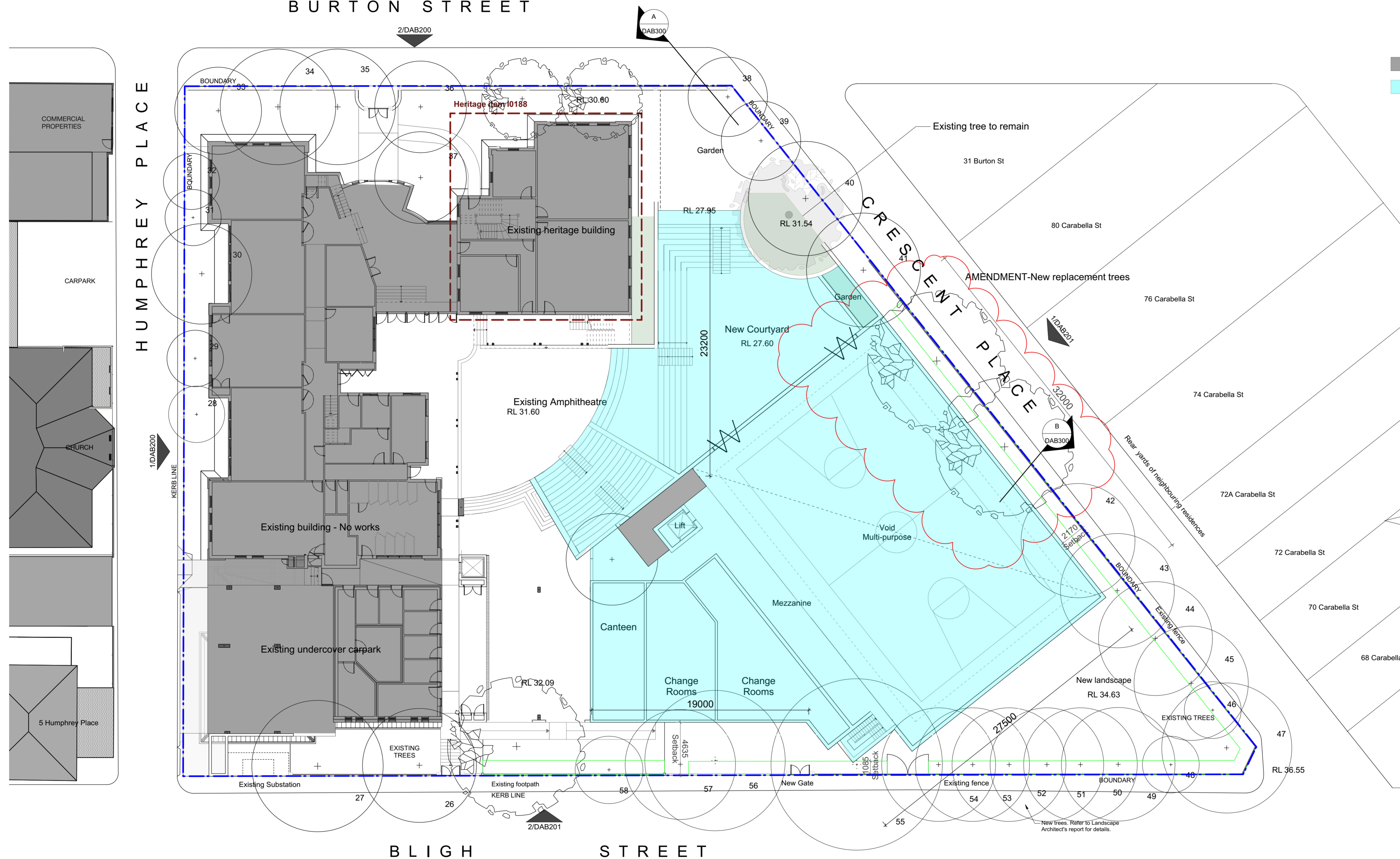
Granted on the: 20 Sept 2019 Sheet No: 5 of 73



ISSUE	DATE	REVISION	PROJECT #
A	11/7/18	Issue for SSDA submission response	2670
<small>DO NOT SCALE FROM DRAWING. USE FIGURED DIMENSIONS ONLY. CHECK ALL DIMENSIONS ON SITE BEFORE MANUFACTURE OR CONSTRUCTION.</small>			PROJECT # 2670
CLIENT St Aloysius' College			DWG # DAB033
PROJECT Burton St - L2 GFA			REVISION A
<small>CLIENT REF & CONTACT</small> St Aloysius' College			<small>DATE</small> July 2018 <small>SCALE</small> 1:200@A1 <small>DRAWN</small> AL <small>CHECKED</small> SC

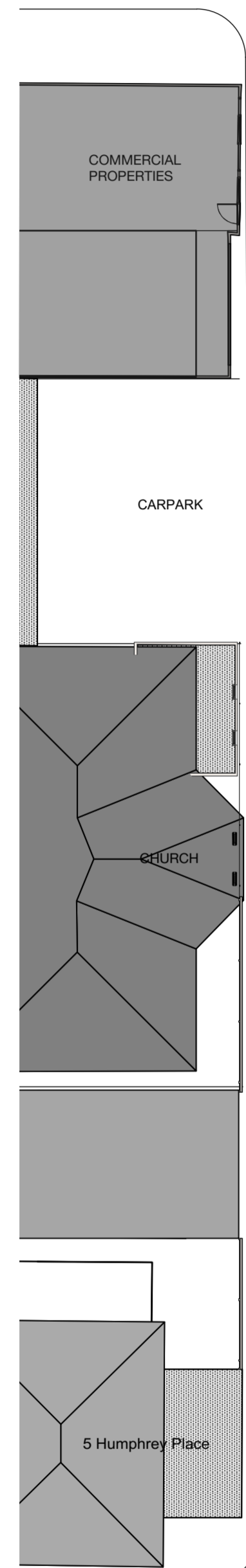


BURTON STREET

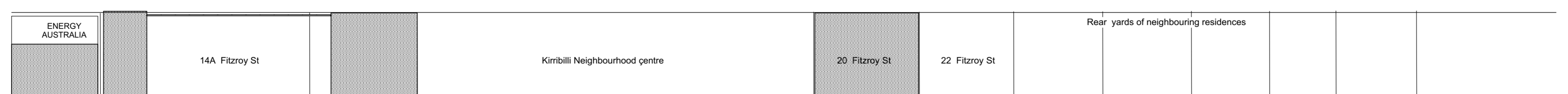


Legend:

- Existing Building - No works
- Proposed New building works



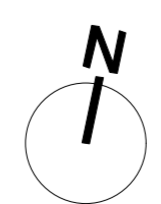
BLIGH STREET



1 Plan - L0 Ground
Scale: 1:200

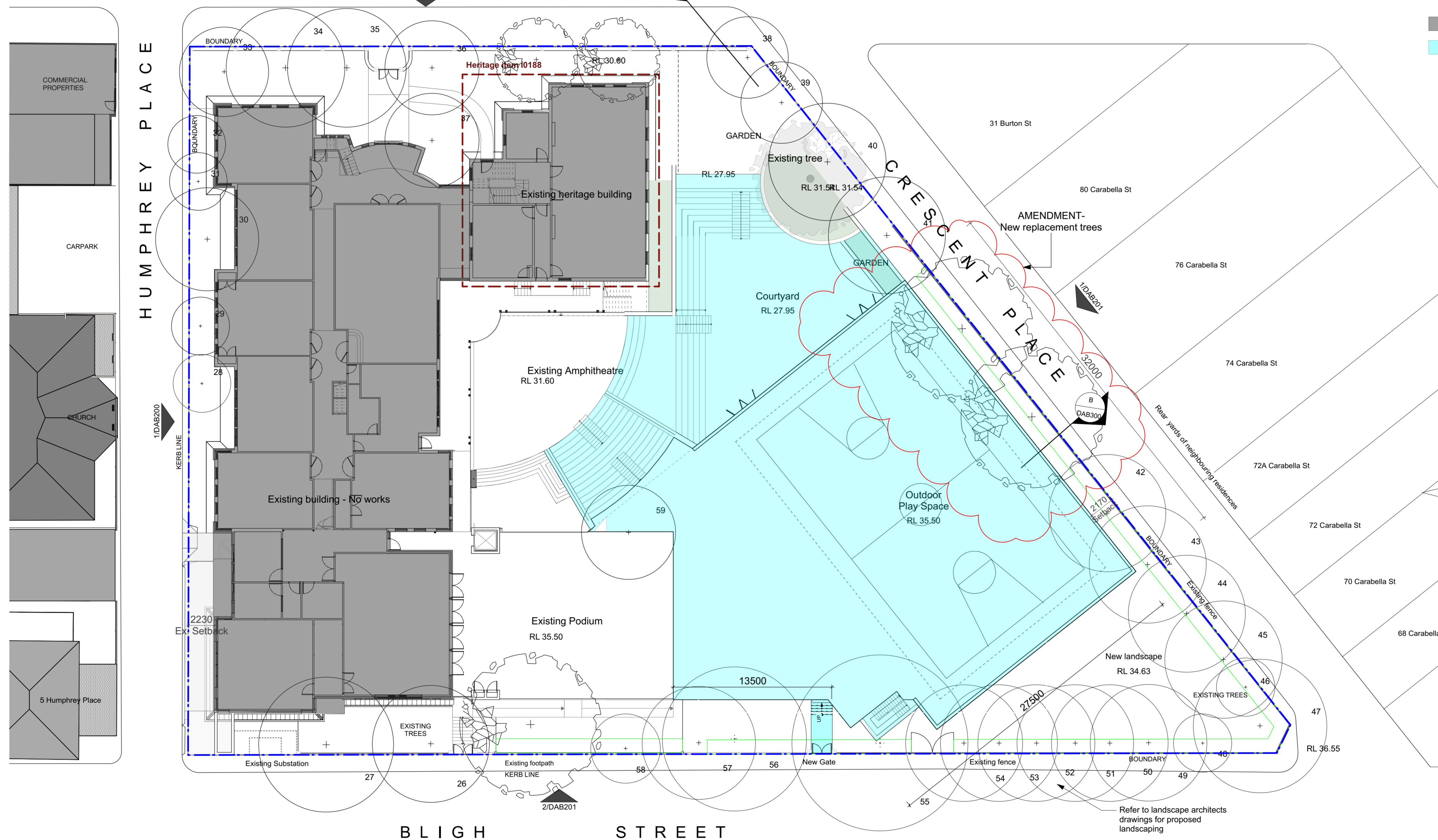
New South Wales Government
 Independent Planning Commission
 Issued under the Environmental Planning and Assessment Act 1979
 Approved Application No: SSD-8669 Signed: *JML*
 Granted on the: 20 Sept 2019 Sheet No: 6 of 73

ISSUE	DATE	REVISION	PROJECT #
D	17/7/18	Issue for SSDA submission response	2670
DO NOT SCALE FROM DRAWING. USE FIGURED DIMENSIONS ONLY. CHECK ALL DIMENSIONS ON SITE BEFORE MANUFACTURE OR CONSTRUCTION.			PROJECT #
PROJECT: St Aloysius' College SSDA			2670
CLIENT: St Aloysius' College			DWG #
DWG: Burton St - Proposed Plan L0			DAB121
CLIENT REF & CONTACT: St Aloysius' College		DATE: Feb 2018	REVISION: AL
SCALE: 1:200@A1		DWG: SC	REVISION: D



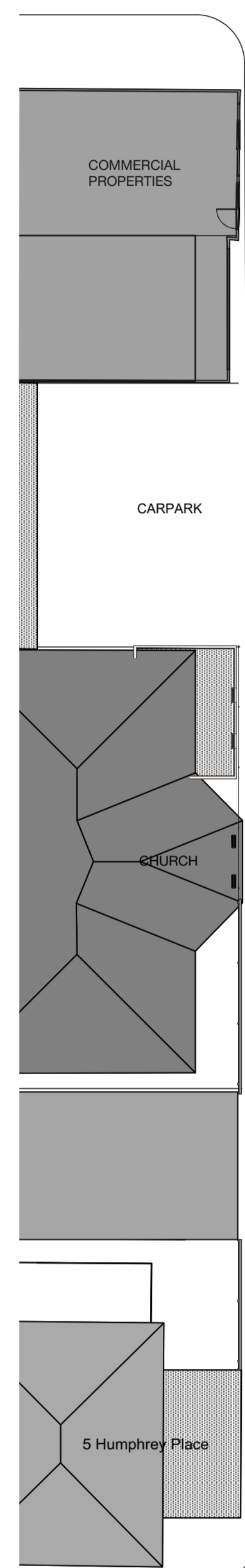


BURTON STREET




Legend:

- Existing Building - No works
- Proposed New building works



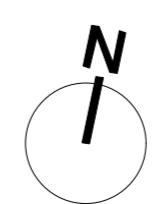

New South Wales Government
 Independent Planning Commission
Issued under the Environmental Planning and Assessment Act 1979
 Approved Application No: SSD-8669 Signed: JML
 Granted on the: 20 Sept 2019 Sheet No: 7 of 73



1 Plan - L1
Scale: 1:200

D	17/7/18	Issue for SSDA submission response
ISSUE	DATE	REVISION
0mm 50mm 100mm		


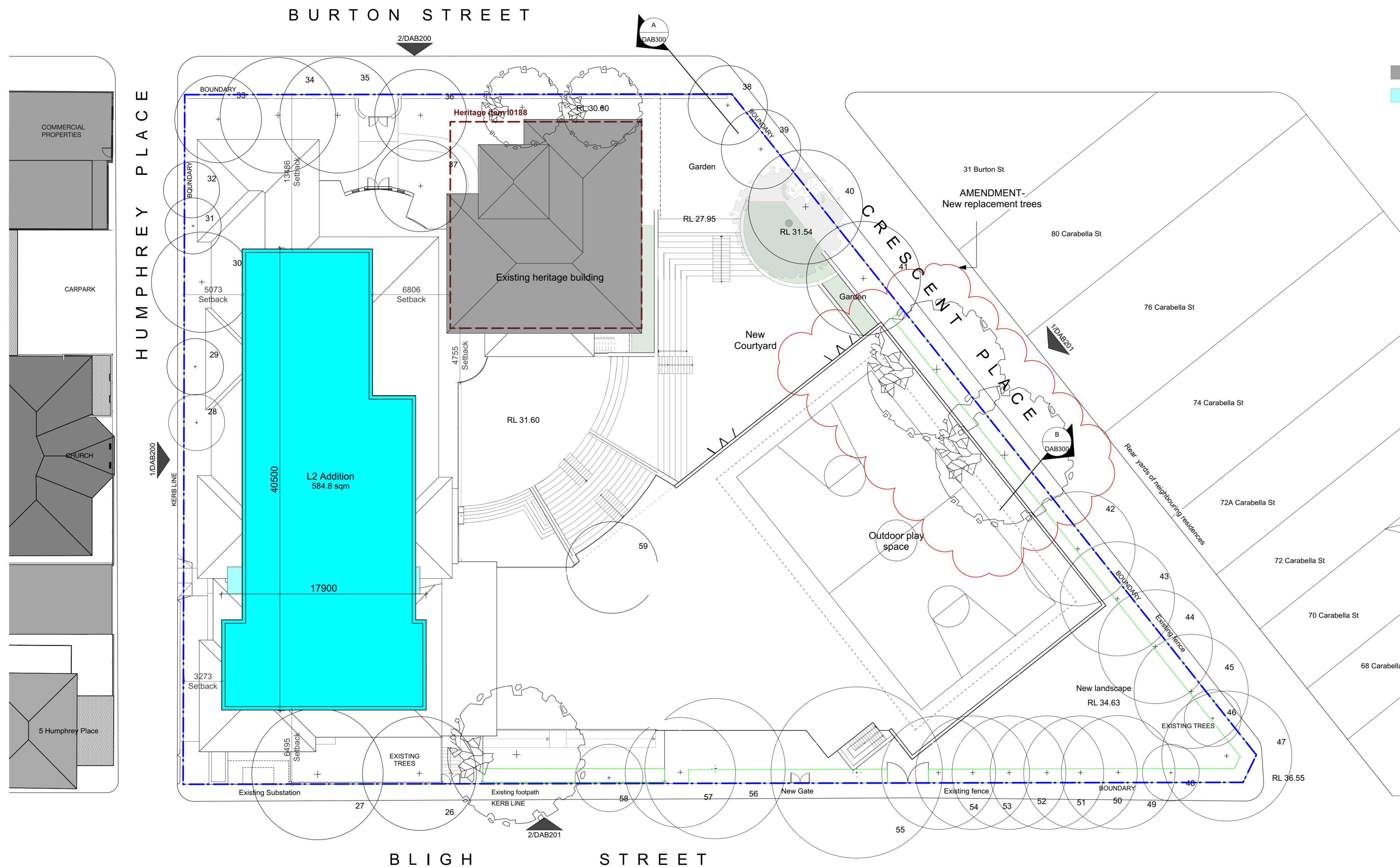
DO NOT SCALE FROM DRAWING. USE FIGURED DIMENSIONS ONLY. CHECK ALL DIMENSIONS ON SITE BEFORE MANUFACTURE OR CONSTRUCTION.		
PROJECT	St. Aloysius' College SSDA	PROJECT # 2670
CLIENT	St Aloysius' College	DWG #
DWG	Burton St - Proposed Plan L1	DAB122
CLIENT REF & CONTACT	DATE: Feb 2018	DRAWN: AL
ST Aloysius' College	SCALE: 1:200@A1	REVISION: D





Legend:

- Existing Building - No works
- Proposed New building works



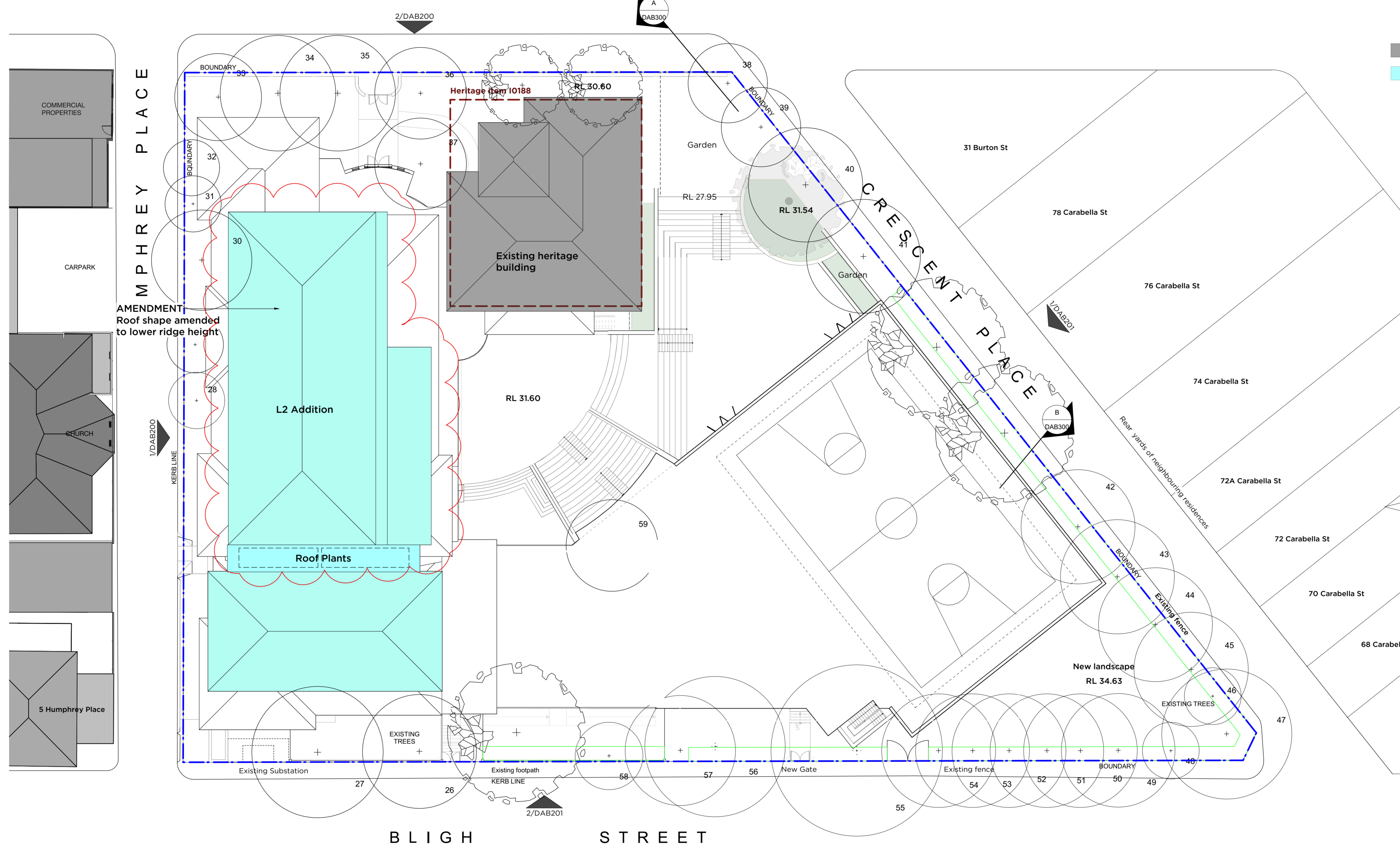
1 Plan - L2 Roof Plan
Scale: 1:200


New South Wales Government
 Independent Planning Commission
 Issued under the Environmental Planning and Assessment Act 1979
 Approved Application No: SSD-8669 Signed: JML
 Granted on the: 20 Sept 2019 Sheet No: 8 of 73

ISSUE	DATE	REVISION	PROJECT #
D	17/7/18	Issue for SSDA submission response	2670
<small>DO NOT SCALE FROM DRAWING. USE FIGURED DIMENSIONS ONLY. CHECK ALL DIMENSIONS ON SITE BEFORE MANUFACTURE OR CONSTRUCTION.</small>			PROJECT # 2670 CLIENT # DWG #
PROJECT: St Aloysius' College SSDA CLIENT: St Aloysius' College DWG: Burton St - Proposed Plan L2			PROJECT # 2670 DWG # DAB123
<small>CLIENT REF & CONTACT: St Aloysius' College</small>			<small>DATE: Feb 2018</small> <small>SCALE: 1:200@A1</small> <small>REVISION: D</small>




BURTON STREET



Legend:

- Existing Building - No works
- Proposed New building works

AMENDMENT
Roof shape amended to lower ridge height



1 Plan - Roof
Scale: 1:200


New South Wales Government
 Independent Planning Commission
Issued under the Environmental Planning and Assessment Act 1979
 Approved Application No: SSD-8669 Signed: *ML*
 Granted on the: 20 Sept 2019 Sheet No: 9 of 73

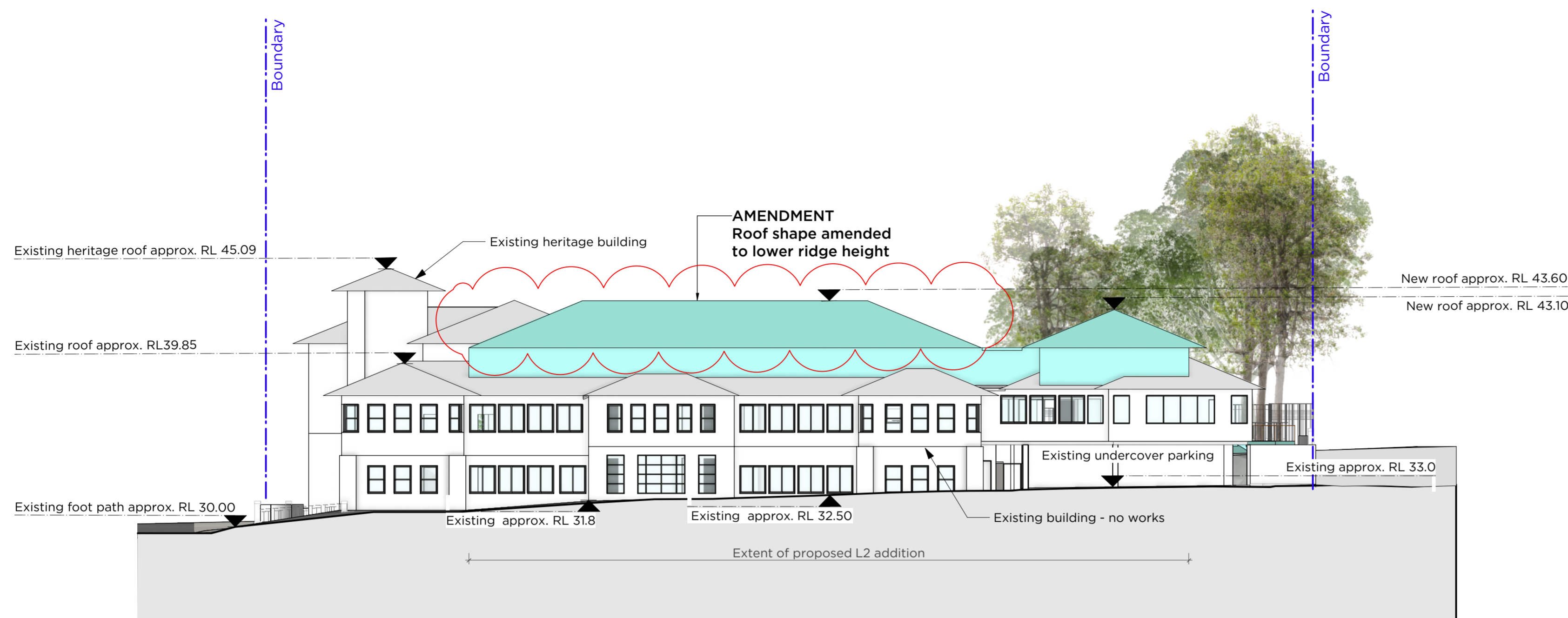


ISSUE	DATE	REVISION	PROJECT #
E	14/8/19	Response to IPC	2670
<small>DO NOT SCALE FROM DRAWING. USE FIGURED DIMENSIONS ONLY. CHECK ALL DIMENSIONS ON SITE BEFORE MANUFACTURE OR CONSTRUCTION.</small>			PROJECT # 2670
PROJECT St. Aloysius' College SSDA			DWG # DAB124
CLIENT St Aloysius' College			REVISION E
DWG Burton St - Proposed Roof			SCALE 1:200(8A)
CLIENT REF & CONTACT St Aloysius' College			DRAWN SC



Legend:

Proposed New building works



1 Humphrey Place elevation
 Scale: 1:200



2 Burton St & Crescent Ave Elevation
 Scale: 1:200

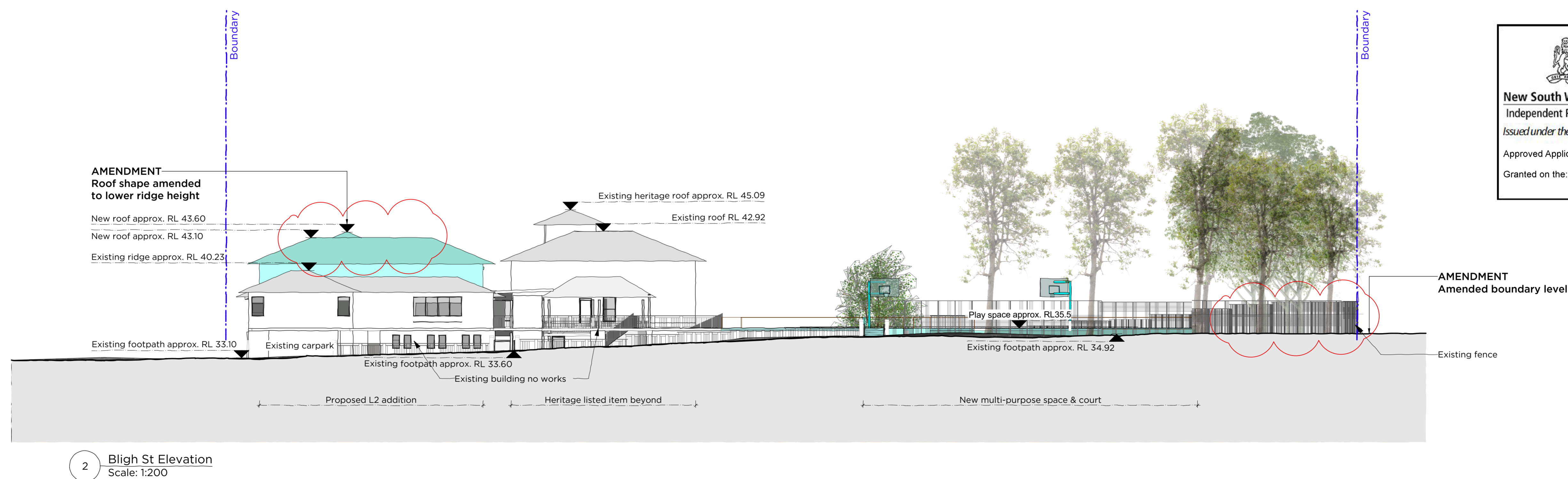
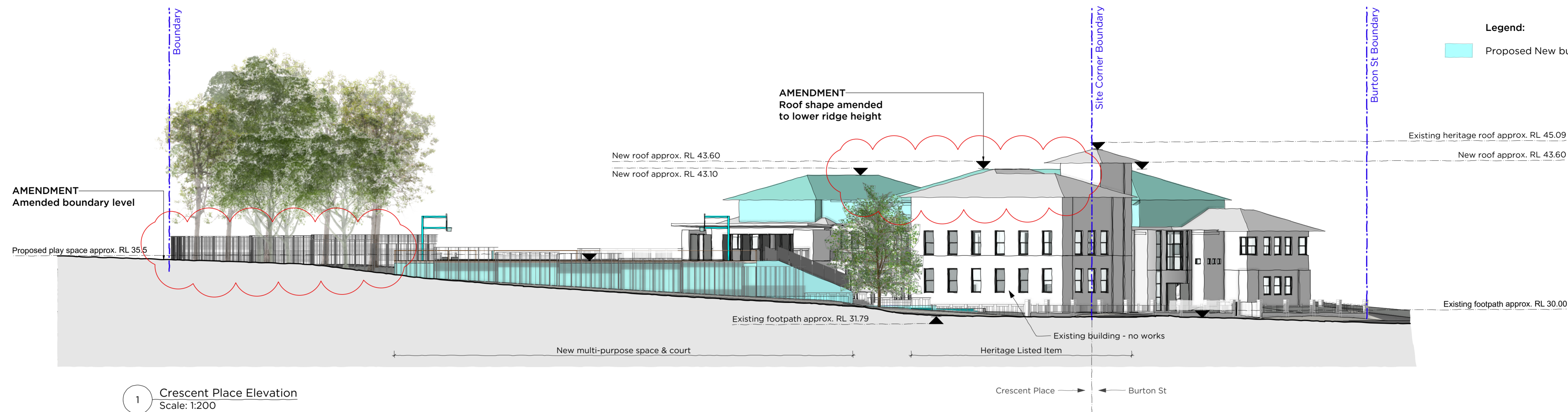
New South Wales Government
 Independent Planning Commission
 Issued under the Environmental Planning and Assessment Act 1979
 Approved Application No: SSD-8669 Signed: JML
 Granted on the: 20 Sept 2019 Sheet No: 10 of 73

D	14/8/19	Response to IPC
ISSUE	DATE	REVISION
0mm 50mm 100mm		
DO NOT SCALE FROM DRAWING. USE FIGURED DIMENSIONS ONLY. CHECK ALL DIMENSIONS ON SITE BEFORE MANUFACTURE OR CONSTRUCTION.		
PROJECT	St. Aloysius' College SSDA	PROJECT # 2670
CLIENT	St Aloysius' College	DWG #
DWG	Burton St - Street elevations	DAB200
CLIENT REF & CONTACT	DATE Feb 2018	DRAWN AL
St Aloysius' College	SCALE 1:200@A1	CHWD SC
REVISION		D



Legend:

Proposed New building works

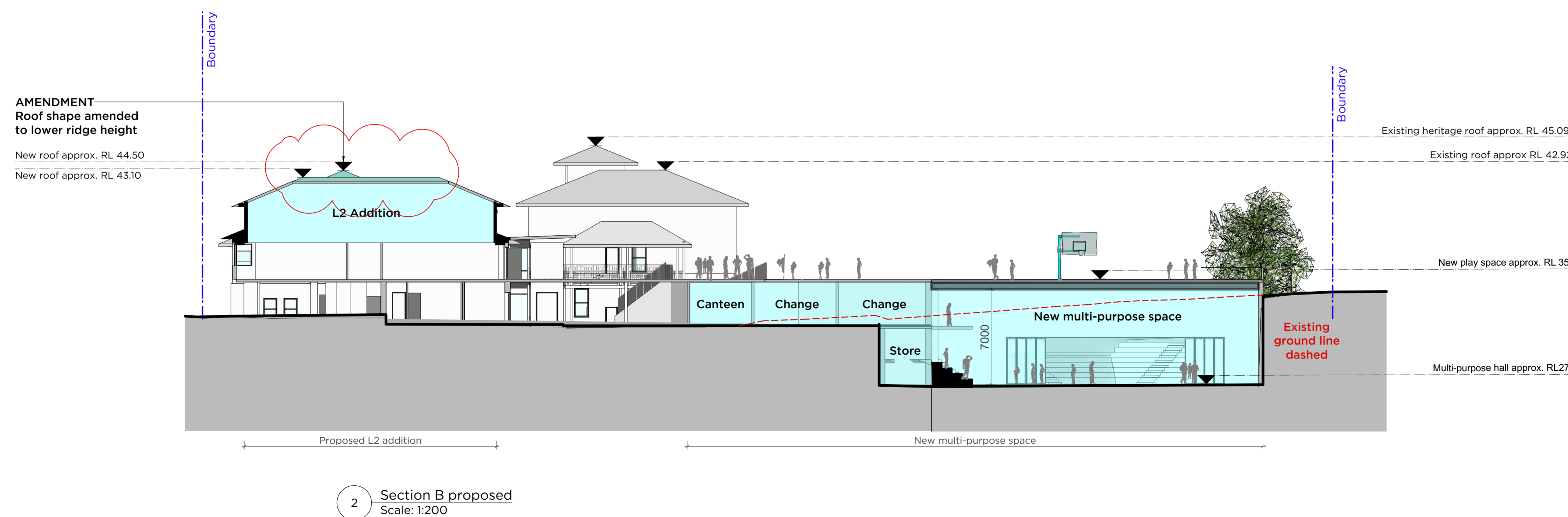
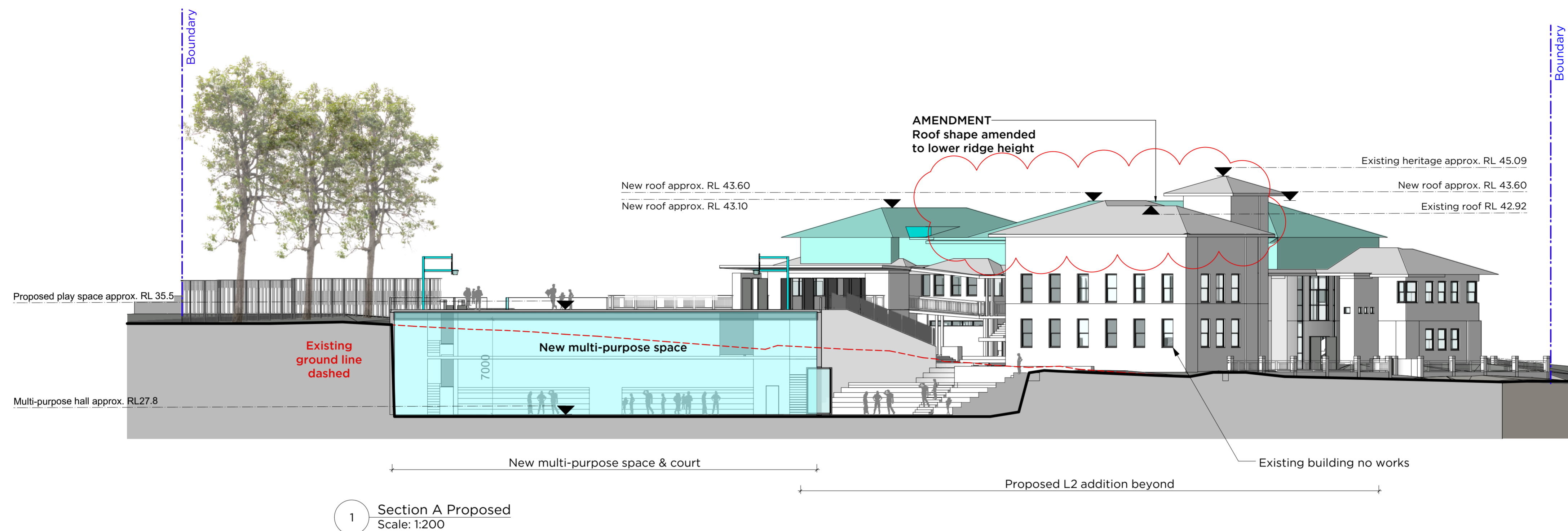


New South Wales Government
Independent Planning Commission
Issued under the Environmental Planning and Assessment Act 1979
Approved Application No: SSD-8669 Signed: JML
Granted on the: 20 Sept 2019 Sheet No: 11 of 73



Legend:

Proposed New building works



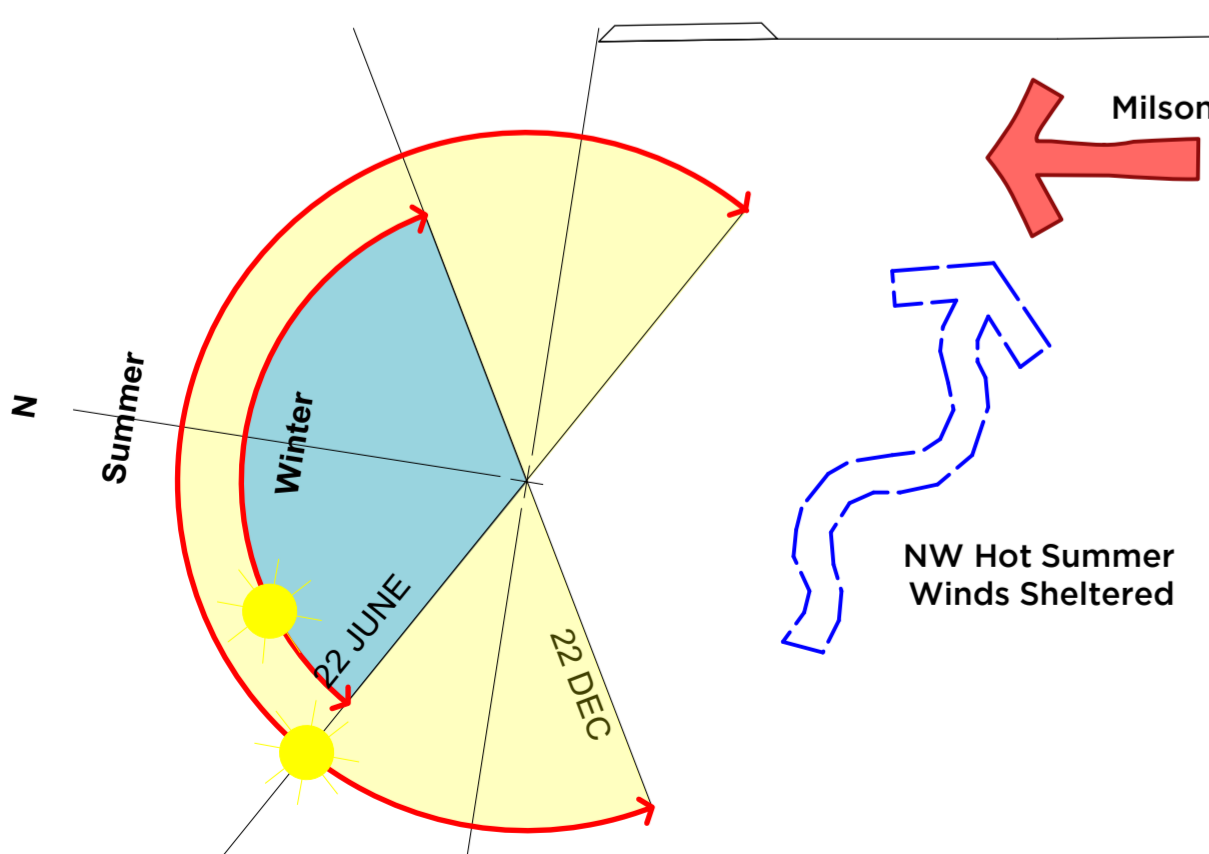
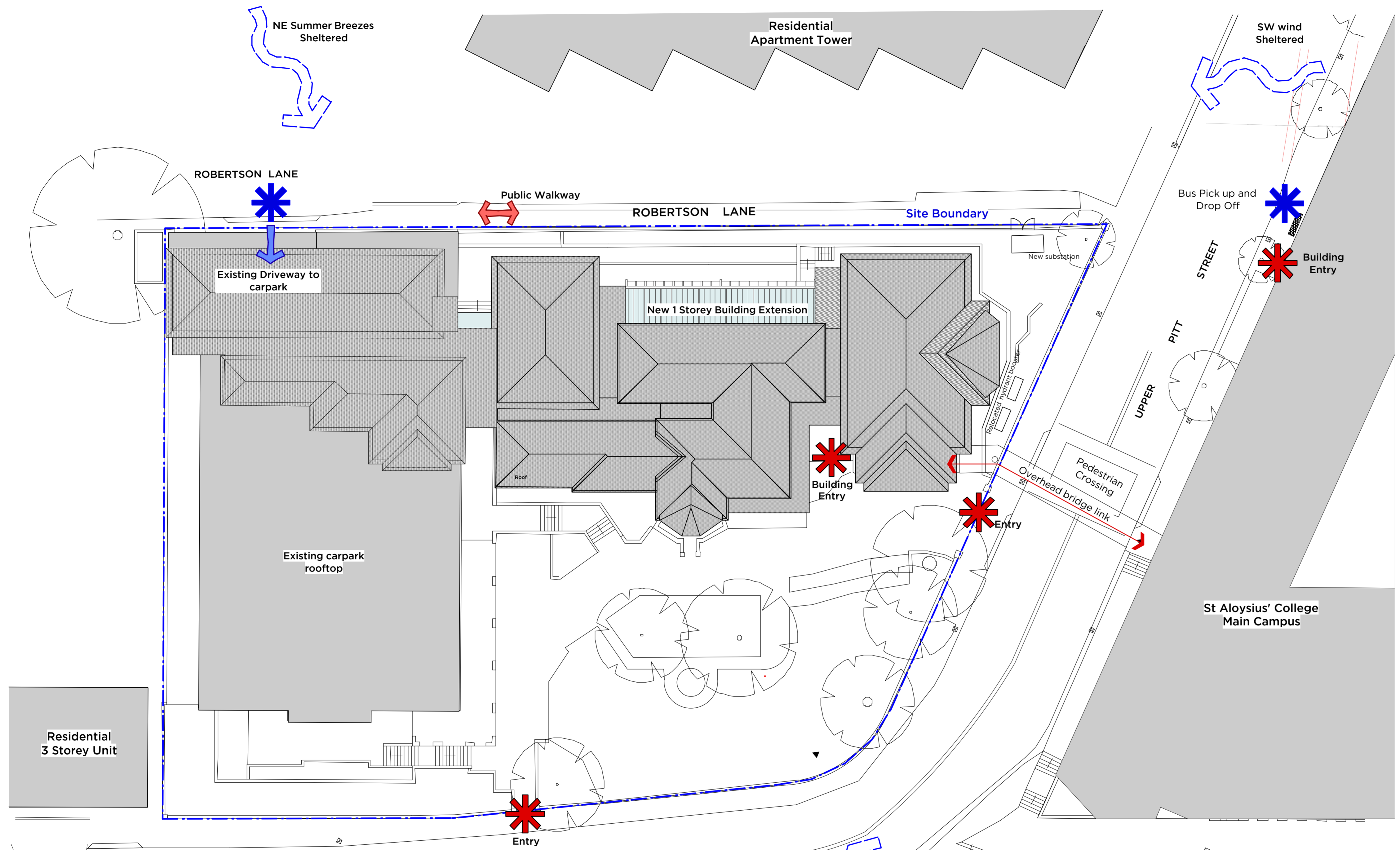

New South Wales Government
 Independent Planning Commission
Issued under the Environmental Planning and Assessment Act 1979
 Approved Application No: SSD-8669 Signed: JML
 Granted on the: 20 Sept 2019 Sheet No: 12 of 73

ISSUE	DATE	REVISION	PROJECT #
D	14/8/19	Response to IPC	2670
<small>DO NOT SCALE FROM DRAWING. USE FIGURED DIMENSIONS ONLY. CHECK ALL DIMENSIONS ON SITE BEFORE MANUFACTURE OR CONSTRUCTION.</small>			PROJECT #
<small>CLIENT REF & CONTACT</small> St Aloysius' College			DWG #
<small>DATE</small> Feb 2018			DWG #
<small>SCALE</small> 1:200 (A1)			DWG #
<small>DRAWN</small> AL			DWG #
<small>CHKD</small> SC			DWG #
<small>REVISION</small>			DWG #
<small>REVISED</small>			DWG #
<small>DATE</small> Feb 2018			DWG #
<small>SCALE</small> 1:200 (A1)			DWG #
<small>DRAWN</small> AL			DWG #
<small>CHKD</small> SC			DWG #
<small>REVISION</small>			DWG #
<small>REVISED</small>			DWG #
<small>DATE</small> Feb 2018			DWG #
<small>SCALE</small> 1:200 (A1)			DWG #
<small>DRAWN</small> AL			DWG #
<small>CHKD</small> SC			DWG #
<small>REVISION</small>			DWG #
<small>REVISED</small>			DWG #
<small>DATE</small> Feb 2018			DWG #
<small>SCALE</small> 1:200 (A1)			DWG #
<small>DRAWN</small> AL			DWG #
<small>CHKD</small> SC			DWG #
<small>REVISION</small>			DWG #
<small>REVISED</small>			DWG #
<small>DATE</small> Feb 2018			DWG #
<small>SCALE</small> 1:200 (A1)			DWG #
<small>DRAWN</small> AL			DWG #
<small>CHKD</small> SC			DWG #
<small>REVISION</small>			DWG #
<small>REVISED</small>			DWG #
<small>DATE</small> Feb 2018			DWG #
<small>SCALE</small> 1:200 (A1)			DWG #
<small>DRAWN</small> AL			DWG #
<small>CHKD</small> SC			DWG #
<small>REVISION</small>			DWG #
<small>REVISED</small>			DWG #
<small>DATE</small> Feb 2018			DWG #
<small>SCALE</small> 1:200 (A1)			DWG #
<small>DRAWN</small> AL			DWG #
<small>CHKD</small> SC			DWG #
<small>REVISION</small>			DWG #
<small>REVISED</small>			DWG #
<small>DATE</small> Feb 2018			DWG #
<small>SCALE</small> 1:200 (A1)			DWG #
<small>DRAWN</small> AL			DWG #
<small>CHKD</small> SC			DWG #
<small>REVISION</small>			DWG #
<small>REVISED</small>			DWG #
<small>DATE</small> Feb 2018			DWG #
<small>SCALE</small> 1:200 (A1)			DWG #
<small>DRAWN</small> AL			DWG #
<small>CHKD</small> SC			DWG #
<small>REVISION</small>			DWG #
<small>REVISED</small>			DWG #
<small>DATE</small> Feb 2018			DWG #
<small>SCALE</small> 1:200 (A1)			DWG #
<small>DRAWN</small> AL			DWG #
<small>CHKD</small> SC			DWG #
<small>REVISION</small>			DWG #
<small>REVISED</small>			DWG #
<small>DATE</small> Feb 2018			DWG #
<small>SCALE</small> 1:200 (A1)			DWG #
<small>DRAWN</small> AL			DWG #
<small>CHKD</small> SC			DWG #
<small>REVISION</small>			DWG #
<small>REVISED</small>			DWG #
<small>DATE</small> Feb 2018			DWG #
<small>SCALE</small> 1:200 (A1)			DWG #
<small>DRAWN</small> AL			DWG #
<small>CHKD</small> SC			DWG #
<small>REVISION</small>			DWG #
<small>REVISED</small>			DWG #
<small>DATE</small> Feb 2018			DWG #
<small>SCALE</small> 1:200 (A1)			DWG #
<small>DRAWN</small> AL			DWG #
<small>CHKD</small> SC			DWG #
<small>REVISION</small>			DWG #
<small>REVISED</small>			DWG #
<small>DATE</small> Feb 2018			DWG #
<small>SCALE</small> 1:200 (A1)			DWG #
<small>DRAWN</small> AL			DWG #
<small>CHKD</small> SC			DWG #
<small>REVISION</small>			DWG #
<small>REVISED</small>			DWG #
<small>DATE</small> Feb 2018			DWG #
<small>SCALE</small> 1:200 (A1)			DWG #
<small>DRAWN</small> AL			DWG #
<small>CHKD</small> SC			DWG #
<small>REVISION</small>			DWG #
<small>REVISED</small>			DWG #
<small>DATE</small> Feb 2018			DWG #
<small>SCALE</small> 1:200 (A1)			DWG #
<small>DRAWN</small> AL			DWG #
<small>CHKD</small> SC			DWG #
<small>REVISION</small>			DWG #
<small>REVISED</small>			DWG #
<small>DATE</small> Feb 2018			DWG #
<small>SCALE</small> 1:200 (A1)			DWG #
<small>DRAWN</small> AL			DWG #
<small>CHKD</small> SC			DWG #
<small>REVISION</small>			DWG #
<small>REVISED</small>			DWG #
<small>DATE</small> Feb 2018			DWG #
<small>SCALE</small> 1:200 (A1)			DWG #
<small>DRAWN</small> AL			DWG #
<small>CHKD</small> SC			DWG #
<small>REVISION</small>			DWG #
<small>REVISED</small>			DWG #
<small>DATE</small> Feb 2018			DWG #
<small>SCALE</small> 1:200 (A1)			DWG #
<small>DRAWN</small> AL			DWG #
<small>CHKD</small> SC			DWG #
<small>REVISION</small>			DWG #
<small>REVISED</small>			DWG #
<small>DATE</small> Feb 2018			DWG #
<small>SCALE</small> 1:200 (A1)			DWG #
<small>DRAWN</small> AL			DWG #
<small>CHKD</small> SC			DWG #
<small>REVISION</small>			DWG #
<small>REVISED</small>			DWG #
<small>DATE</small> Feb 2018			DWG #
<small>SCALE</small> 1:200 (A1)			DWG #
<small>DRAWN</small> AL			DWG #
<small>CHKD</small> SC			DWG #
<small>REVISION</small>			DWG #
<small>REVISED</small>			DWG #
<small>DATE</small> Feb 2018			DWG #
<small>SCALE</small> 1:200 (A1)			DWG #
<small>DRAWN</small> AL			DWG #
<small>CHKD</small> SC			DWG #
<small>REVISION</small>			DWG #
<small>REVISED</small>			DWG #
<small>DATE</small> Feb 2018			DWG #
<small>SCALE</small> 1:200 (A1)			DWG #
<small>DRAWN</small> AL			DWG #
<small>CHKD</small> SC			DWG #
<small>REVISION</small>			DWG #
<small>REVISED</small>			DWG #
<small>DATE</small> Feb 2018			DWG #
<small>SCALE</small> 1:200 (A1)			DWG #
<small>DRAWN</small> AL			DWG #
<small>CHKD</small> SC			DWG #
<small>REVISION</small>			DWG #
<small>REVISED</small>			DWG #
<small>DATE</small> Feb 2018			DWG #
<small>SCALE</small> 1:200 (A1)			DWG #
<small>DRAWN</small> AL			DWG #
<small>CHKD</small> SC			DWG #
<small>REVISION</small>			DWG #
<small>REVISED</small>			DWG #
<small>DATE</small> Feb 2018			DWG #
<small>SCALE</small> 1:200 (A1)			DWG #
<small>DRAWN</small> AL			DWG #
<small>CHKD</small> SC			DWG #
<small>REVISION</small>			DWG #
<small>REVISED</small>			DWG #
<small>DATE</small> Feb 2018			DWG #
<small>SCALE</small> 1:200 (A1)			DWG #
<small>DRAWN</small> AL			DWG #
<small>CHKD</small> SC			DWG #
<small>REVISION</small>			DWG #
<small>REVISED</small>			DWG #
<small>DATE</small> Feb 2018			DWG #
<small>SCALE</small> 1:200 (A1)			DWG #
<small>DRAWN</small> AL			DWG #
<small>CHKD</small> SC			DWG #
<small>REVISION</small>			DWG #
<small>REVISED</small>			DWG #
<small>DATE</small> Feb 2018			DWG #
<small>SCALE</small> 1:200 (A1)			DWG #
<small>DRAWN</small> AL			DWG #
<small>CHKD</small> SC			DWG #
<small>REVISION</small>			DWG #
<small>REVISED</small>			DWG #
<small>DATE</small> Feb 2018			DWG #
<small>SCALE</small> 1:200 (A1)			DWG #
<small>DRAWN</small> AL			DWG #
<small>CHKD</small> SC			DWG #
<small>REVISION</small>			DWG #
<small>REVISED</small>			DWG #
<small>DATE</small> Feb 2018			DWG #
<small>SCALE</small> 1:200 (A1)			DWG #
<small>DRAWN</small> AL			DWG #
<small>CHKD</small> SC			DWG #
<small>REVISION</small>			DWG #
<small>REVISED</small>			DWG #
<small>DATE</small> Feb 2018			DWG #
<small>SCALE</small> 1:200 (A1)			DWG #
<small>DRAWN</small> AL			DWG #
<small>CHKD</small> SC			DWG #
<small>REVISION</small>			DWG #
<small>REVISED</small>			DWG #
<small>DATE</small> Feb 2018			DWG #
<small>SCALE</small> 1:200 (A1)			DWG #
<small>DRAWN</small> AL			DWG #
<small>CHKD</small> SC			DWG #
<small>REVISION</small>			DWG #
<small>REVISED</small>			DWG #
<small>DATE</small> Feb 2018			DWG #
<small>SCALE</small> 1:200 (A1)			DWG #
<small>DRAWN</small> AL			DWG #
<small>CHKD</small> SC			DWG #
<small>REVISION</small>			DWG #
<small>REVISED</small>			DWG #
<small>DATE</small> Feb 2018			DWG #
<small>SCALE</small> 1:200 (A1)			DWG #
<small>DRAWN</small> AL			DWG #
<small>CHKD</small> SC			DWG #
<small>REVISION</small>			DWG #
<small>REVISED</small>			DWG #
<small>DATE</small> Feb 2018			DWG #
<small>SCALE</small> 1:200 (A1)			DWG #
<small>DRAWN</small> AL			DWG #
<small>CHKD</small> SC			DWG #
<small>REVISION</small>			DWG #
<small>REVISED</small>			DWG #
<small>DATE</small> Feb 2018			DWG #
<small>SCALE</small> 1:200 (A1)			DWG #
<small>DRAWN</small> AL			DWG #
<small>CHKD</small> SC			DWG #
<small>REVISION</small>			DWG #
<small>REVISED</small>			DWG #
<small>DATE</small> Feb 2018			DWG #
<small>SCALE</small> 1:200 (A1)			DWG #
<small>DRAWN</small> AL			DWG #
<small>CHKD</small> SC			DWG #
<small>REVISION</small>			DWG #
<small>REVISED</small>			DWG #
<small>DATE</small> Feb 2018			DWG #
<small>SCALE</small> 1:200 (A1)			DWG #
<small>DRAWN</small> AL			DWG #
<small>CHKD</small> SC			DWG #
<small>REVISION</small>			DWG #
<small>REVISED</small>			DWG #
<small>DATE</small> Feb 2018			DWG #
<small>SCALE</small> 1:200 (A1)			DWG #
<small>DRAWN</small> AL			DWG #
<small>CHKD</small> SC			DWG #
<small>REVISION</small>			DWG #
<small>REVISED</small>			DWG #
<small>DATE</small> Feb 2018			DWG #
<small>SCALE</small> 1:200 (A1)			DWG #
<small>DRAWN</small> AL			DWG #
<small>CHKD</small> SC			DWG #
<small>REVISION</small>			DWG #
<small>REVISED</small>			DWG #
<small>DATE</small> Feb 2018			DWG #
<small>SCALE</small> 1:200 (A1)			DWG #
<small>DRAWN</small> AL			DWG #
<small>CHKD</small> SC			DWG #
<small>REVISION</small>			DWG #
<small>REVISED</small>			DWG #
<small>DATE</small> Feb 2018			DWG #
<small>SCALE</small> 1:200 (A1)			DWG #
<small>DRAWN</small> AL			DWG #
<small>CHKD</small> SC			DWG #
<small>REVISION</small>			DWG #
<small>REVISED</small>			DWG #
<small>DATE</small> Feb 2018			DWG #
<small>SCALE</small> 1:200 (A1)			DWG #
<small>DRAWN</small> AL			DWG #
<small>CHKD</small> SC			DWG #
<small>REVISION</small>			DWG #
<small>REVISED</small>			DWG #
<small>DATE</small> Feb 2018			DWG #
<small>SCALE</small> 1:200 (A1)			DWG #
<small>DRAWN</small> AL			DWG #
<small>CHKD</small> SC			DWG #
<small>REVISION</small>			DWG #
<small>REVISED</small>			DWG #
<small>DATE</small> Feb 2018			DWG #
<small>SCALE</small> 1:200 (A1)			DWG #
<small>DRAWN</small> AL			DWG #
<small>CHKD</small> SC			DWG #
<small>REVISION</small>			DWG #
<small>REVISED</small>			DWG #
<small>DATE</small> Feb 2018			DWG #
<small>SCALE</small> 1:200 (A1)			DWG #
<small>DRAWN</small> AL			DWG #
<small>CHKD</small> SC			DWG #
<small>REVISION</small>			DWG #
<small>REVISED</small>			DWG #
<small>DATE</small> Feb 2018			DWG #
<small>SCALE</small> 1:200 (A1)			DWG #
<small>DRAWN</small> AL			DWG #
<small>CHKD</small> SC			DWG #
<small>REVISION</small>			DWG #
<small>REVISED</small>			DWG #
<small>DATE</small> Feb 2018			DWG #
<small>SCALE</small> 1:200 (A1)			DWG #
<small>DRAWN</small> AL			DWG #
<small>CHKD</small> SC			DWG #
<small>REVISION</small>			DWG #
<small>REVISED</small>			DWG #
<small>DATE</small> Feb 2018			DWG #
<small>SCALE</small> 1:200 (A1)			DWG #
<small>DRAWN</small> AL			DWG #
<small>CHKD</small> SC			DWG #
<small>REVISION</small>			DWG #
<small>REVISED</small>			DWG #
<small>DATE</small> Feb 2018			DWG #
<small>SCALE</small> 1:200 (A1)			DWG #
<small>DRAWN</small> AL			DWG #
<small>CHKD</small> SC			DWG #
<small>REVISION</small>			DWG #
<small>REVISED</small>			DWG #
<small>DATE</small> Feb 2018			DWG #
<small>SCALE</small> 1:200 (A1)			DWG #
<small>DRAWN</small> AL			DWG #
<small>CHKD</small> SC			DWG #
<small>REVISION</small>			DWG #
<small>REVISED</small>			DWG #
<small>DATE</small> Feb 2018			DWG #
<small>SCALE</small> 1:200 (A1)			DWG #



Legend:

- Site Boundary
- Existing Building - No works
- Proposed New building works
- Existing Building to be refurbished
- Proposed Walls
- Existing walls and structure
- Outline of Existing Building
- ✱ Pedestrian
- ✱ Vehicle
- ~ Wind

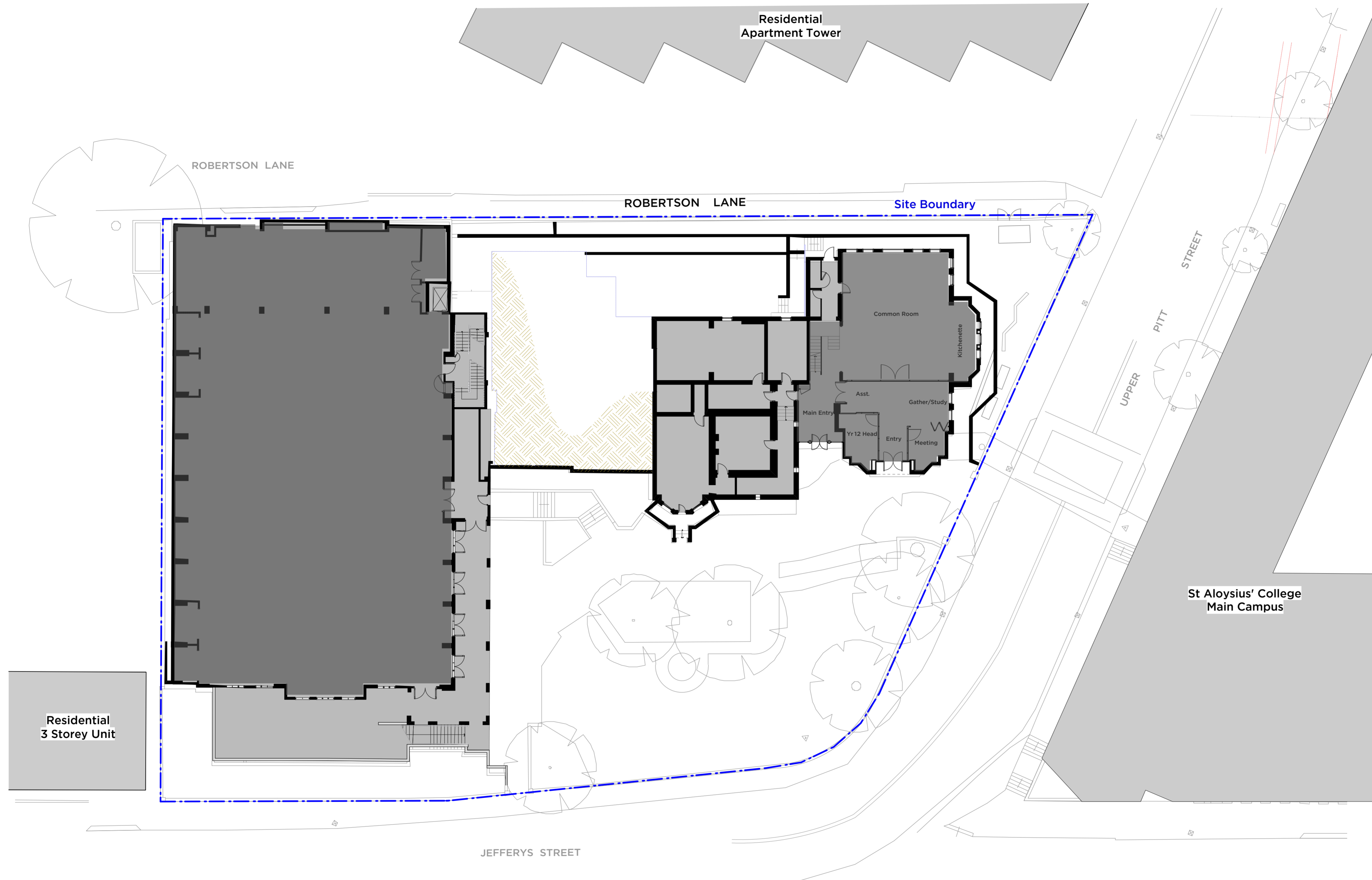


1 Site Analysis
Scale: 1:200

New South Wales Government
Independent Planning Commission
Issued under the Environmental Planning and Assessment Act 1979

Approved Application No: SSD-8669 Signed: *J.M.C.*
Granted on the: 20 Sept 2019 Sheet No: 13 of 73

C	9/4/18	SSDA Submission
ISSUE	DATE	REVISION
0mm 50mm 100mm		
<small>DO NOT SCALE FROM DRAWINGS USE FIGURED DIMENSIONS ONLY CHECK ALL DIMENSIONS ON SITE BEFORE MANUFACTURE OR CONSTRUCTION.</small>		
PROJECT	St. Aloysius' College SSDA	PROJECT # 2670
CLIENT	St Aloysius' College	DWG #
DWG	Wyalla - Site Analysis	DAW010
CLIENT REF CONTACT	DATE: Feb 2018	DRAWN: SC
St Aloysius' College	SCALE: 1:200 (A1)	REVISION: C



GFA Comparison Table

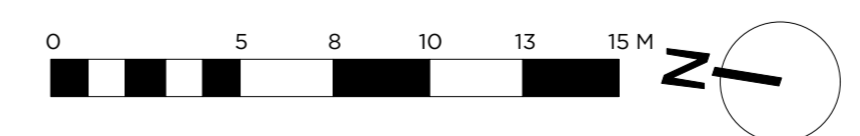
	Existing GFA	Proposed GFA
L0	2,293 sqm	2,293 sqm
L1	798 sqm	888 sqm
L2	577 sqm	597 sqm
L3	263 sqm	279 sqm
L4	299 sqm	296 sqm
TOTAL	4,230 sqm	4,353 sqm
	TOTAL NEW GFA	+123 sqm

Legend:

- Proposed New building GFA
- Existing Building GFA
- Existing GFA to be removed

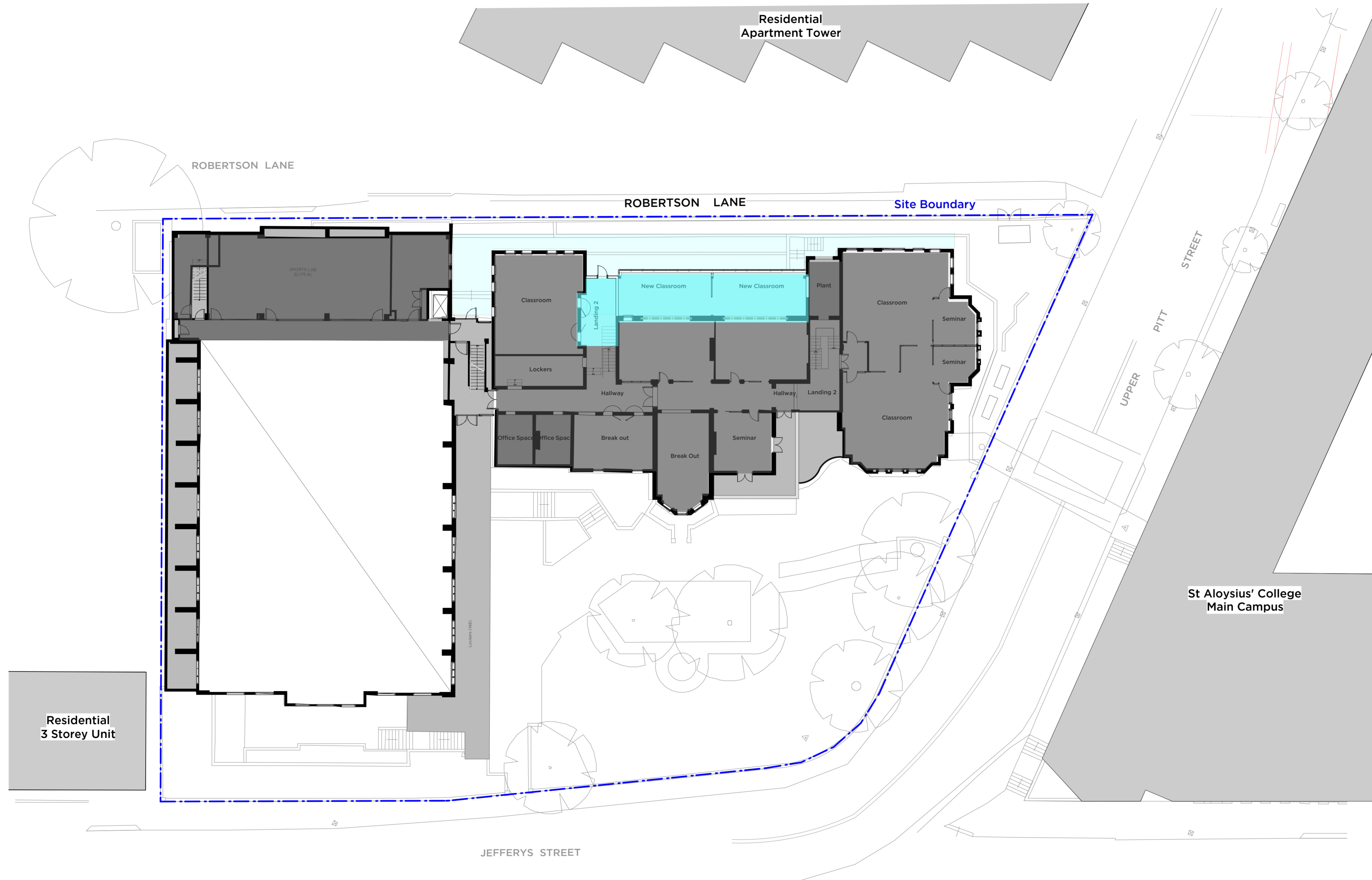
1 GFA Calculations
Scale: 1:200

New South Wales Government
 Independent Planning Commission
Issued under the Environmental Planning and Assessment Act 1979
 Approved Application No: SSD-8669 Signed: JMC
 Granted on the: 20 Sept 2019 Sheet No: 14 of 73



PMDL ARCHITECTURE INTERIORS MASTERPLANNING
 pmdl.com.au

D	11/7/18	Issue for SSDA submission response
ISSUE	DATE	REVISION
<small>DO NOT SCALE FROM DRAWINGS USE FIGURED DIMENSIONS ONLY. CHECK ALL DIMENSIONS ON SITE BEFORE MANUFACTURE OR CONSTRUCTION.</small>		
PROJECT	St Aloysius' College SSDA	PROJECT # 2670
CLIENT	St Aloysius' College	DWG #
DWG	Wyalla - LO GFA	DAW030
CLIENT REF & CONTACT	DATE: Feb 2018	DRAWN: SC
St Aloysius' College	SCALE: 1:200 (A1)	REVISION: AP
		D



GFA Comparison Table

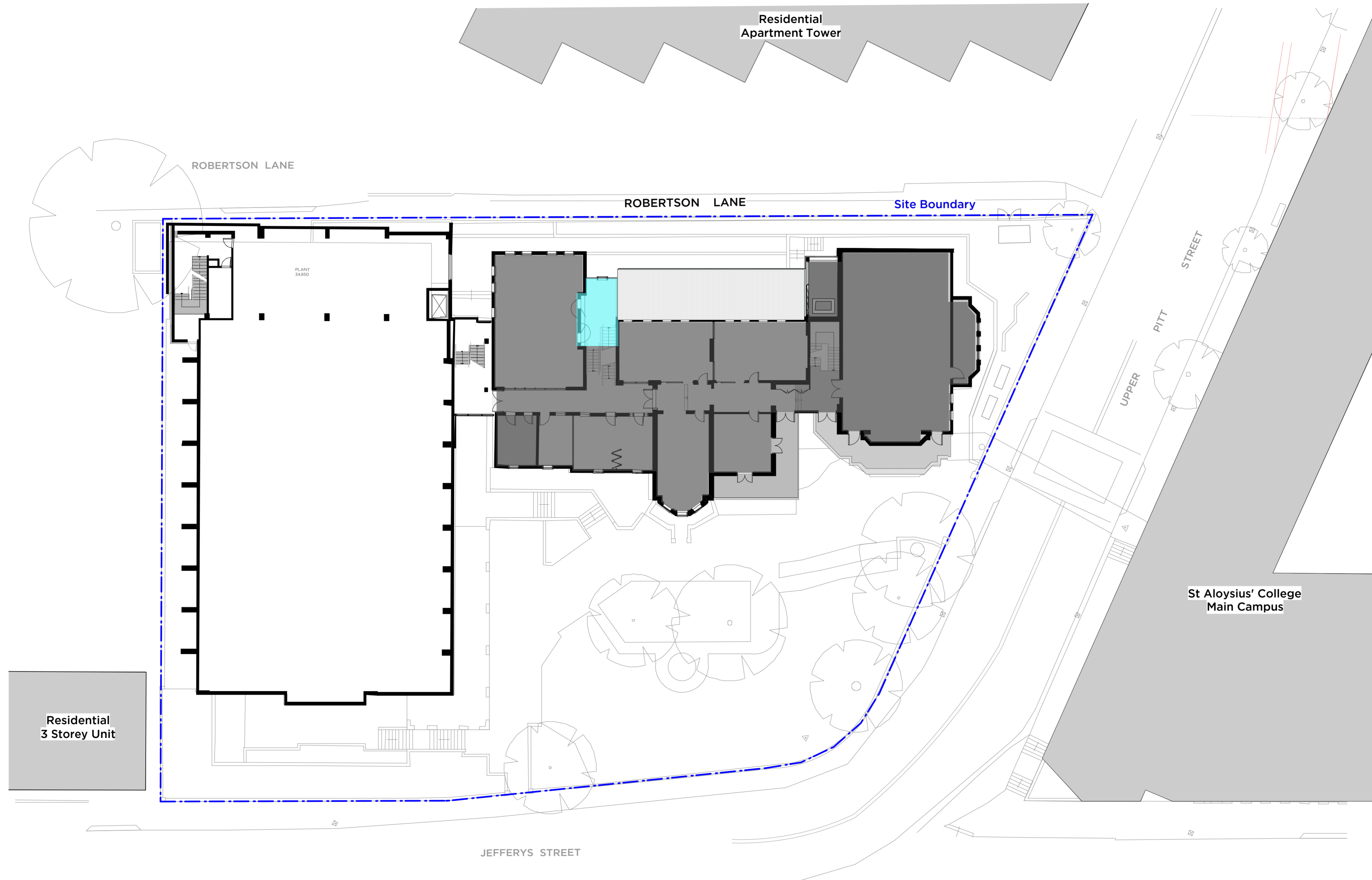
	Existing GFA	Proposed GFA
L0	2,293 sqm	2,293 sqm
L1	798 sqm	888 sqm
L2	577 sqm	597 sqm
L3	263 sqm	279 sqm
L4	299 sqm	296 sqm
TOTAL	4,230 sqm	4,353 sqm
	TOTAL NEW GFA	+123 sqm

Legend:

- Proposed New building GFA
- Existing Building GFA
- Existing GFA to be removed

1 GFA Calculations
Scale: 1:200


New South Wales Government
 Independent Planning Commission
Issued under the Environmental Planning and Assessment Act 1979
 Approved Application No: SSD-8669 Signed: *JMC*
 Granted on the: 20 Sept 2019 Sheet No: 15 of 73



GFA Comparison Table

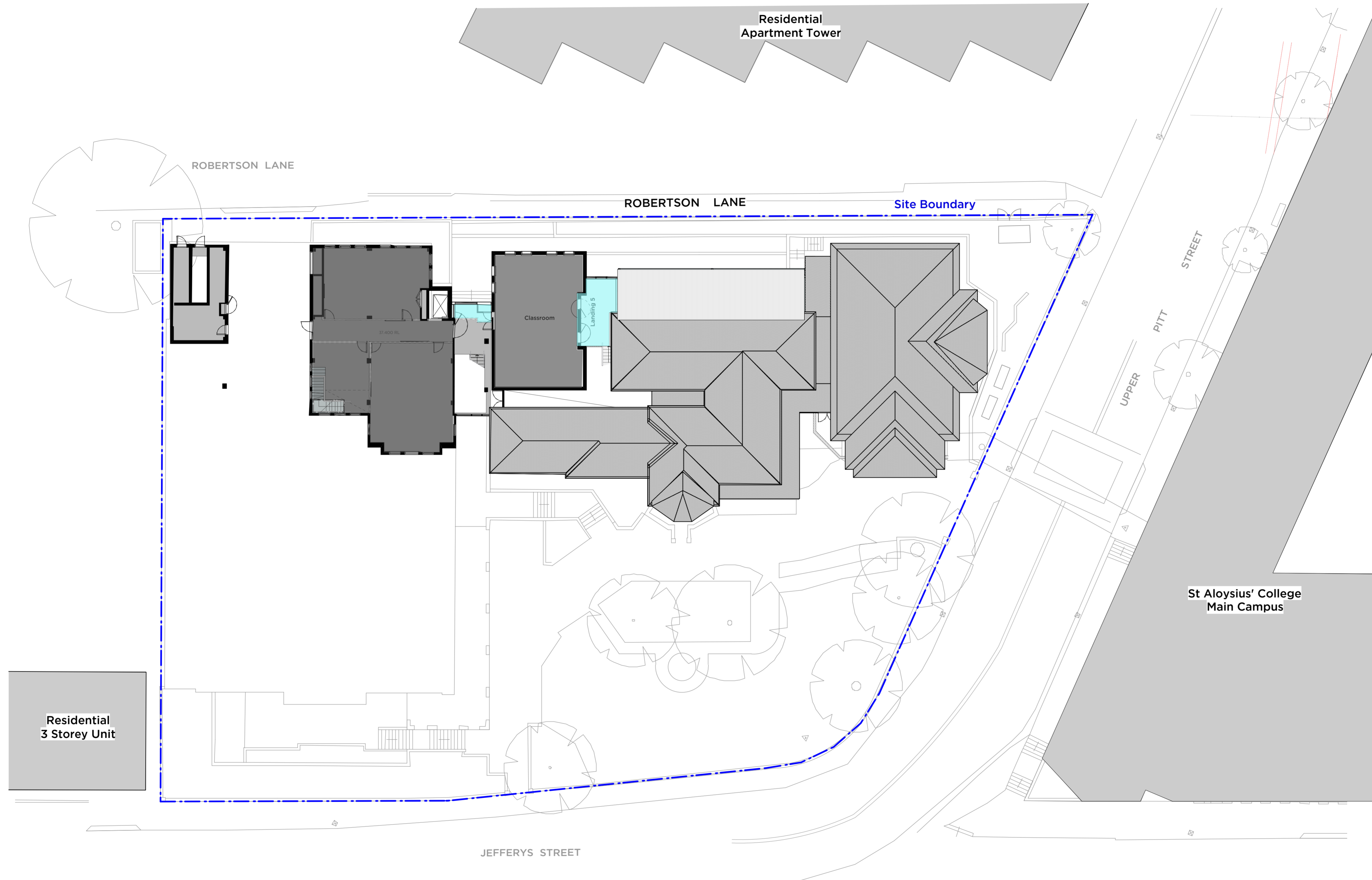
	Existing GFA	Proposed GFA
L0	2,293 sqm	2,293 sqm
L1	798 sqm	888 sqm
L2	577 sqm	597 sqm
L3	263 sqm	279 sqm
L4	299 sqm	296 sqm
TOTAL	4,230 sqm	4,353 sqm
TOTAL NEW GFA		+123 sqm

Legend:

- Proposed New building GFA
- Existing Building GFA
- Existing GFA to be removed

1 GFA Calculations
Scale: 1:200


New South Wales Government
 Independent Planning Commission
Issued under the Environmental Planning and Assessment Act 1979
 Approved Application No: SSD-8669 Signed: *JML*
 Granted on the: 20 Sept 2019 Sheet No: 16 of 73



GFA Comparison Table

	Existing GFA	Proposed GFA
L0	2,293 sqm	2,293 sqm
L1	798 sqm	888 sqm
L2	577 sqm	597 sqm
L3	263 sqm	279 sqm
L4	299 sqm	296 sqm
TOTAL	4,230 sqm	4,353 sqm
	TOTAL NEW GFA	+123 sqm

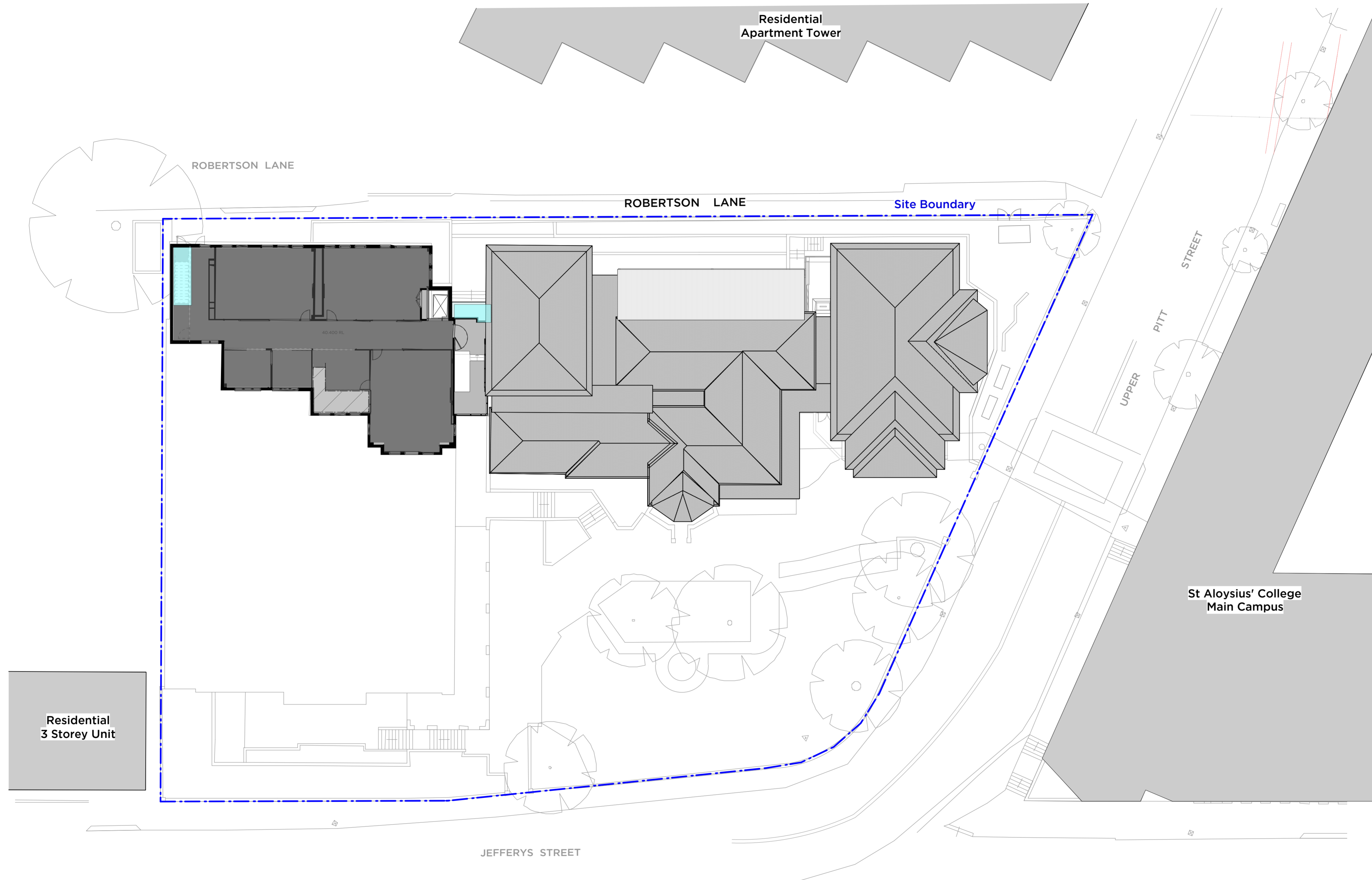
Legend:

- Proposed New building GFA
- Existing Building GFA
- Existing GFA to be removed

1 GFA Calculations
Scale: 1:200

New South Wales Government
Independent Planning Commission
Issued under the Environmental Planning and Assessment Act 1979

Approved Application No: SSD-8669 Signed: *JMC*
Granted on the: 20 Sept 2019 Sheet No: 17 of 73



GFA Comparison Table

	Existing GFA	Proposed GFA
L0	2,293 sqm	2,293 sqm
L1	798 sqm	888 sqm
L2	577 sqm	597 sqm
L3	263 sqm	279 sqm
L4	299 sqm	296 sqm
TOTAL	4,230 sqm	4,353 sqm
TOTAL NEW GFA		+123 sqm

Legend:

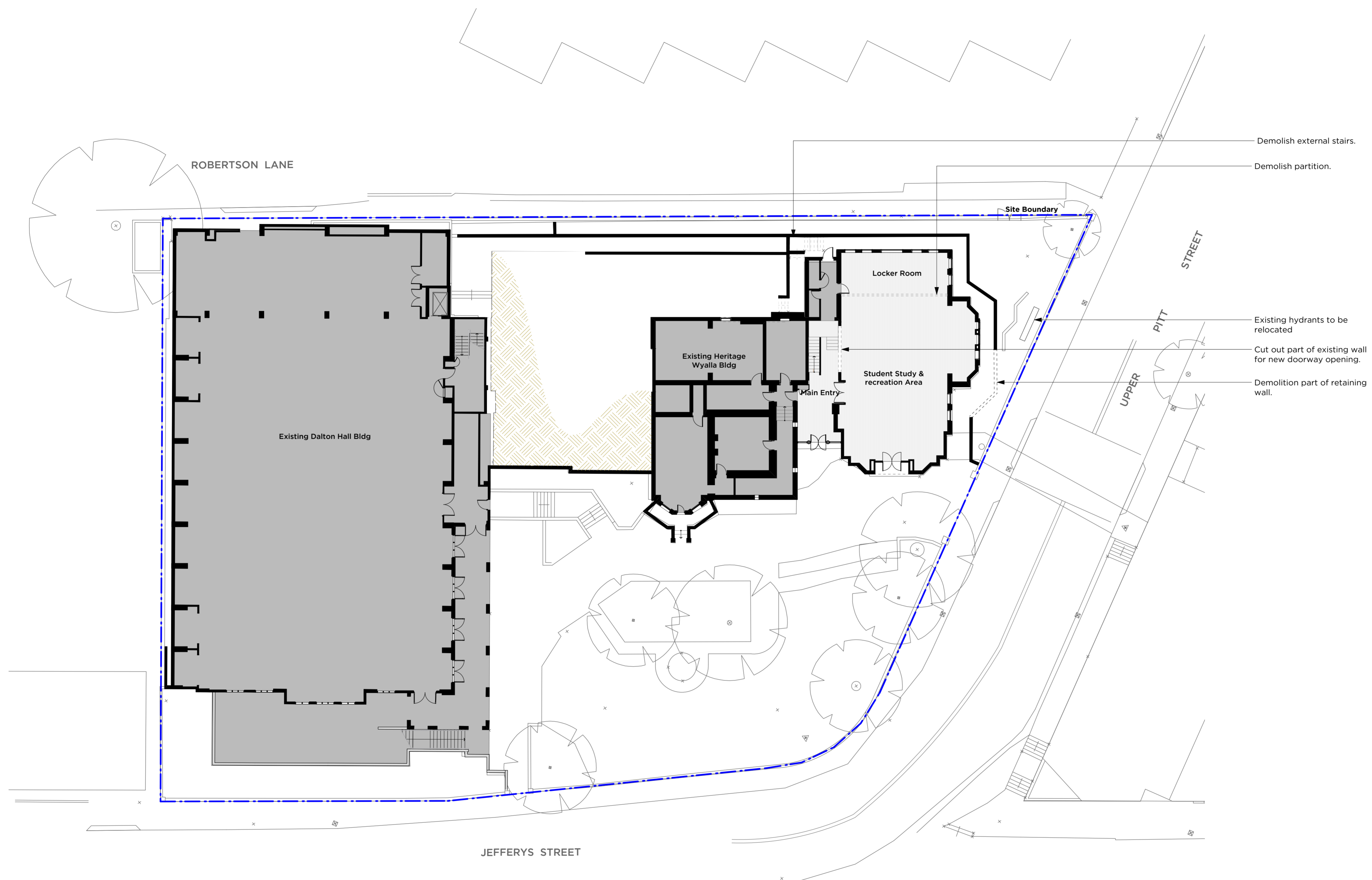
- Proposed New building GFA
- Existing Building GFA
- Existing GFA to be removed

1 GFA Calculations
Scale: 1:200

New South Wales Government
Independent Planning Commission
Issued under the Environmental Planning and Assessment Act 1979

Approved Application No: SSD-8669 Signed: *JML*
Granted on the: 20 Sept 2019 Sheet No: 18 of 73

D	11/7/18	Issue for SSDA submission response
ISSUE	DATE	REVISION
0mm 50mm 100mm		
<small>DO NOT SCALE FROM DRAWINGS USE FIGURED DIMENSIONS ONLY CHECK ALL DIMENSIONS ON SITE BEFORE MANUFACTURE OR CONSTRUCTION.</small>		
PROJECT	St. Aloysius' College SSDA	PROJECT # 2670
CLIENT	St Aloysius' College	DWG #
DWG	Wyalla - L4 GFA	DAW034
CLIENT REF & CONTACT	DATE July 2018	DRAWN SC
St Aloysius' College	SCALE 1:200(A1)	REVISION DWG AP
		D



Legend:

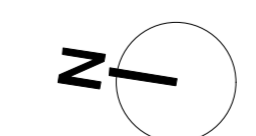
- - - Site Boundary
- Existing Building - No works
- Proposed New building works
- Existing Building to be refurbished
- Demolition
- Existing walls and structure

- Demolish external stairs.
- Demolish partition.
- Existing hydrants to be relocated
- Cut out part of existing wall for new doorway opening.
- Demolition part of retaining wall.

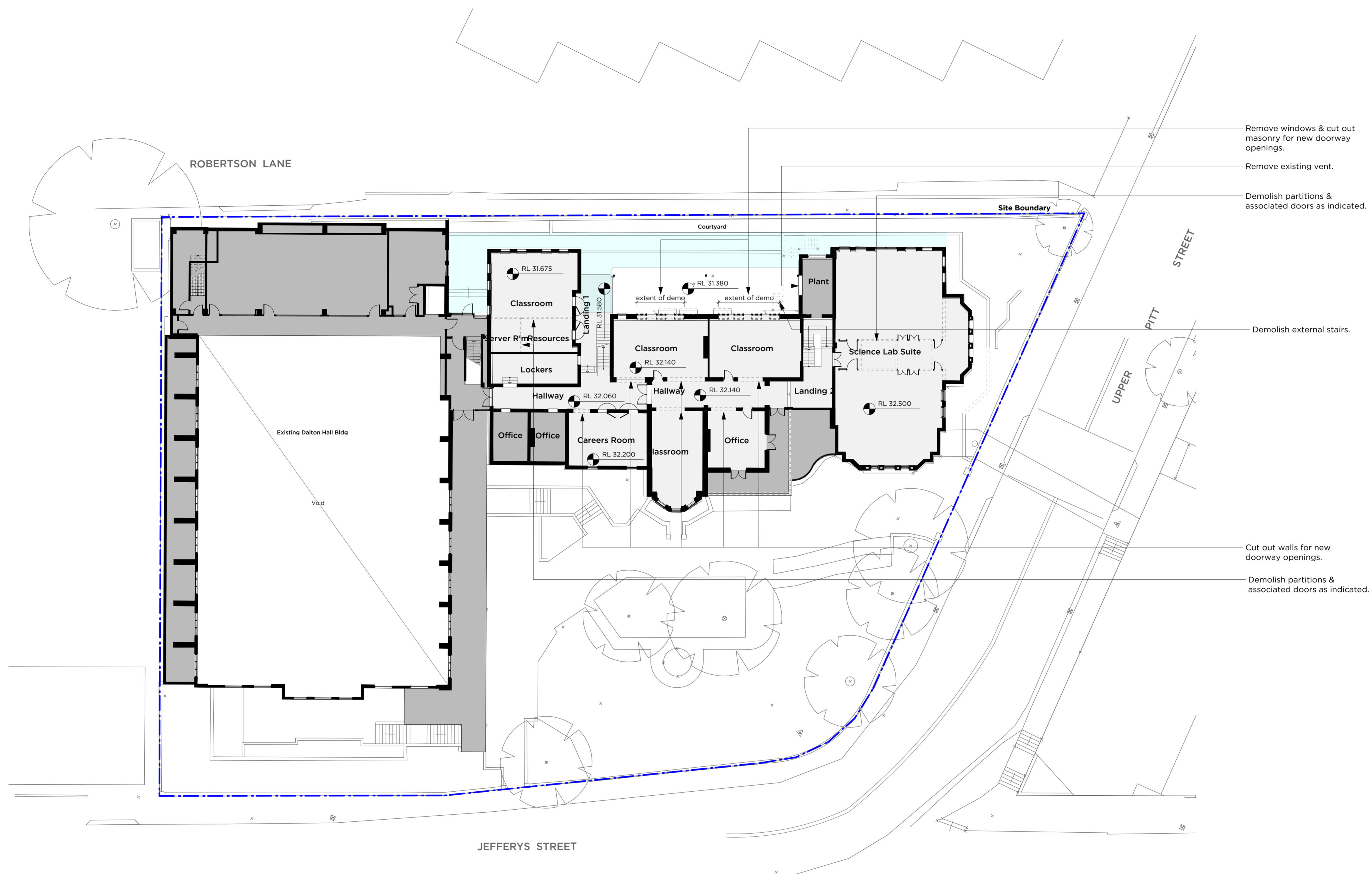
1 Plan - GF 0 Demolition
Scale: 1:200


New South Wales Government
 Independent Planning Commission
Issued under the Environmental Planning and Assessment Act 1979

Approved Application No: SSD-8669 Signed: *JML*
 Granted on the: 20 Sept 2019 Sheet No: 19 of 73



C	9/4/18	SSDA Submission
ISSUE	DATE	REVISION
0mm 50mm 100mm		
<small>DO NOT SCALE FROM DRAWING. USE FIGURED DIMENSIONS ONLY. CHECK ALL DIMENSIONS ON SITE BEFORE MANUFACTURE OR CONSTRUCTION.</small>		
PROJECT	St. Aloysius' College SSDA	PROJECT # 2670
CLIENT	St Aloysius' College	DWG #
DWG	Wyalla - Plan - GF 0 DEMO	DAW100
CLIENT REF & CONTACT	DATE: Feb 2018	DRAWN: SC
St Aloysius' College	SCALE: 1:200@A1	CHKD: AP

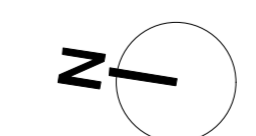


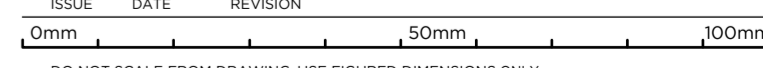
Legend:

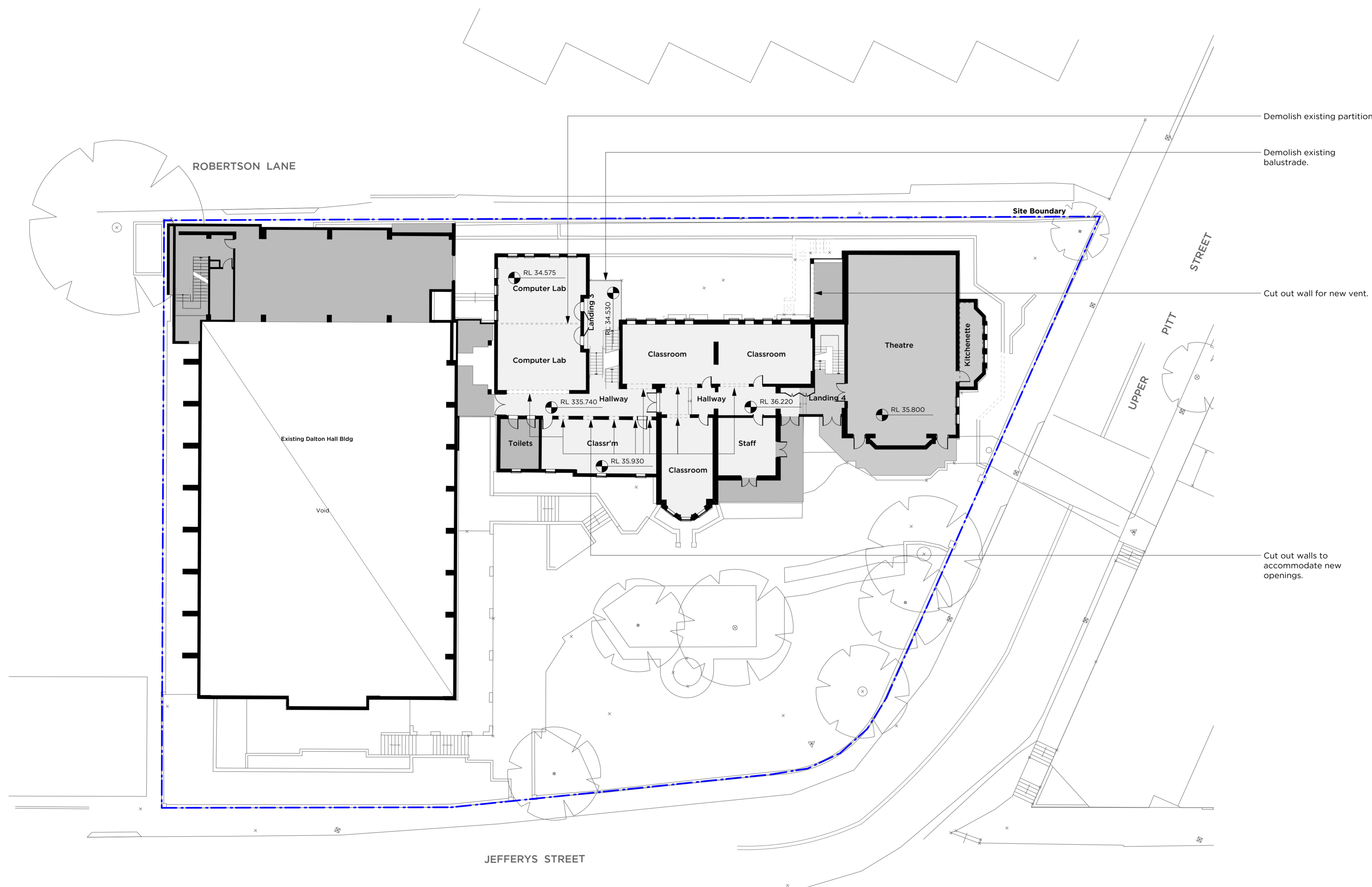
- - - Site Boundary
- Existing Building - No works
- Proposed New building works
- Existing Building to be refurbished
- Demolition
- Existing walls and structure

1 Plan - LV1 Demolition
Scale: 1:200


New South Wales Government
 Independent Planning Commission
Issued under the Environmental Planning and Assessment Act 1979
 Approved Application No: SSD-8669 Signed: *JML*
 Granted on the: 20 Sept 2019 Sheet No: 20 of 73



C	9/4/18	SSDA Submission
ISSUE	DATE	REVISION
		
DO NOT SCALE FROM DRAWING. USE FIGURED DIMENSIONS ONLY. CHECK ALL DIMENSIONS ON SITE BEFORE MANUFACTURE OR CONSTRUCTION.		
PROJECT	St. Aloysius' College SSDA	PROJECT # 2670
CLIENT	St Aloysius' College	DWG #
DWG	Wyalla - Plan - LV1 DEMO	DAW101
CLIENT REF & CONTACT	DATE: Feb 2018	DRAWN: SC
St Aloysius' College	SCALE: 1:200@A1	REVISION: AP
		C

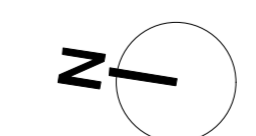


- Legend:**
- Site Boundary
 - Existing Building - No works
 - Proposed New building works
 - Existing Building to be refurbished
 - Demolition
 - Existing walls and structure

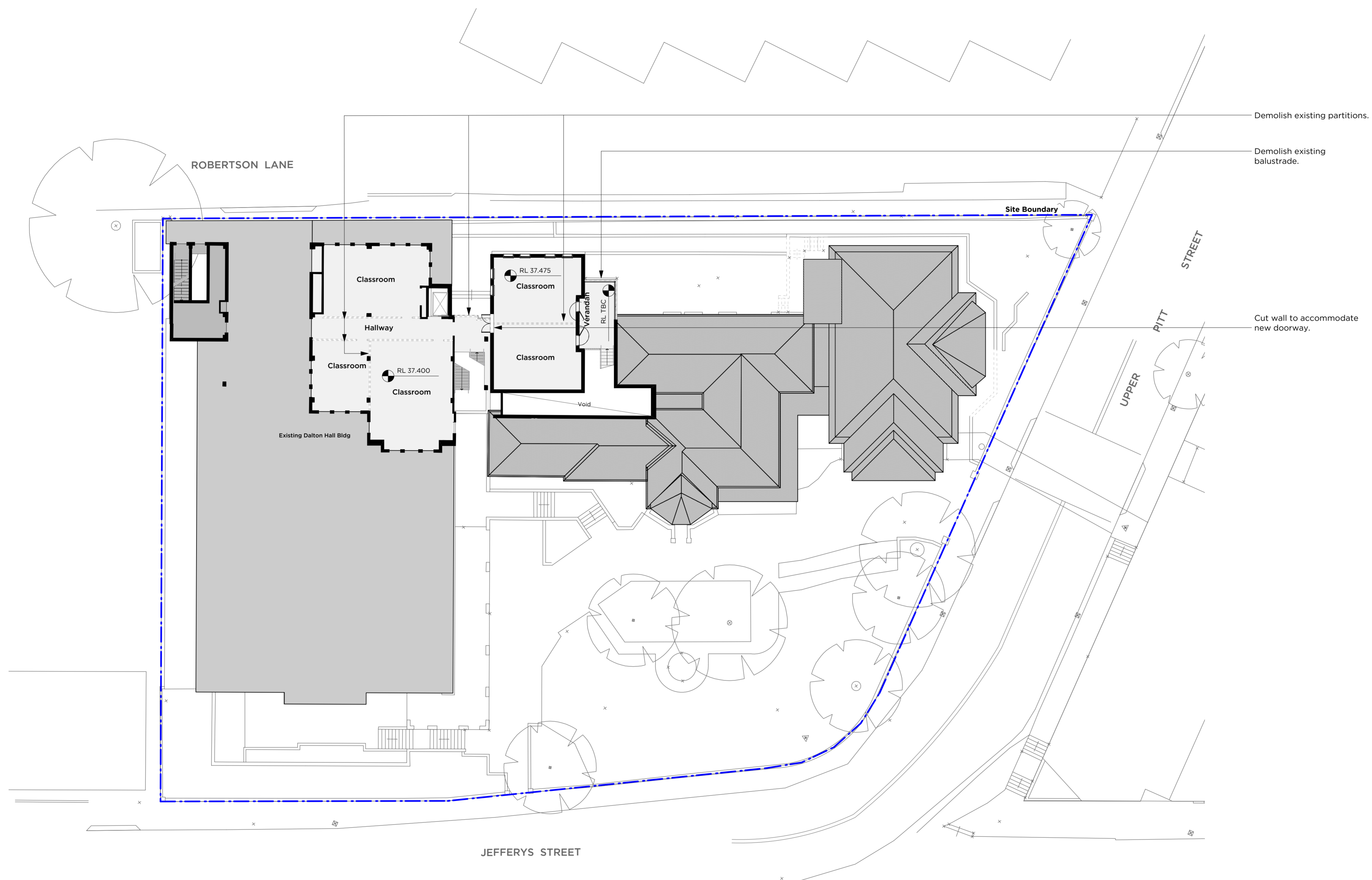
1 Plan - LV2 Demolition
Scale: 1:200

New South Wales Government
Independent Planning Commission
Issued under the Environmental Planning and Assessment Act 1979

Approved Application No: SSD-8669 Signed: *JML*
Granted on the: 20 Sept 2019 Sheet No: 21 of 73



C	9/4/18	SSDA Submission
ISSUE	DATE	REVISION
0mm 50mm 100mm		
<small>DO NOT SCALE FROM DRAWING. USE FIGURED DIMENSIONS ONLY. CHECK ALL DIMENSIONS ON SITE BEFORE MANUFACTURE OR CONSTRUCTION.</small>		
PROJECT	St. Aloysius' College SSDA	PROJECT # 2670
CLIENT	St Aloysius' College	DWG #
DWG	Wyalla - Plan - LV2 DEMO	DAW102
CLIENT REF & CONTACT	DATE: Feb 2018	DRAWN: SC
St Aloysius' College	SCALE: 1:200@A1	REVISION: AP
		C

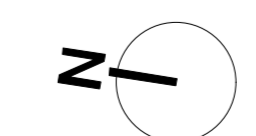


- Legend:**
- - - Site Boundary
 - Existing Building - No works
 - Proposed New building works
 - Existing Building to be refurbished
 - Demolition
 - Existing walls and structure

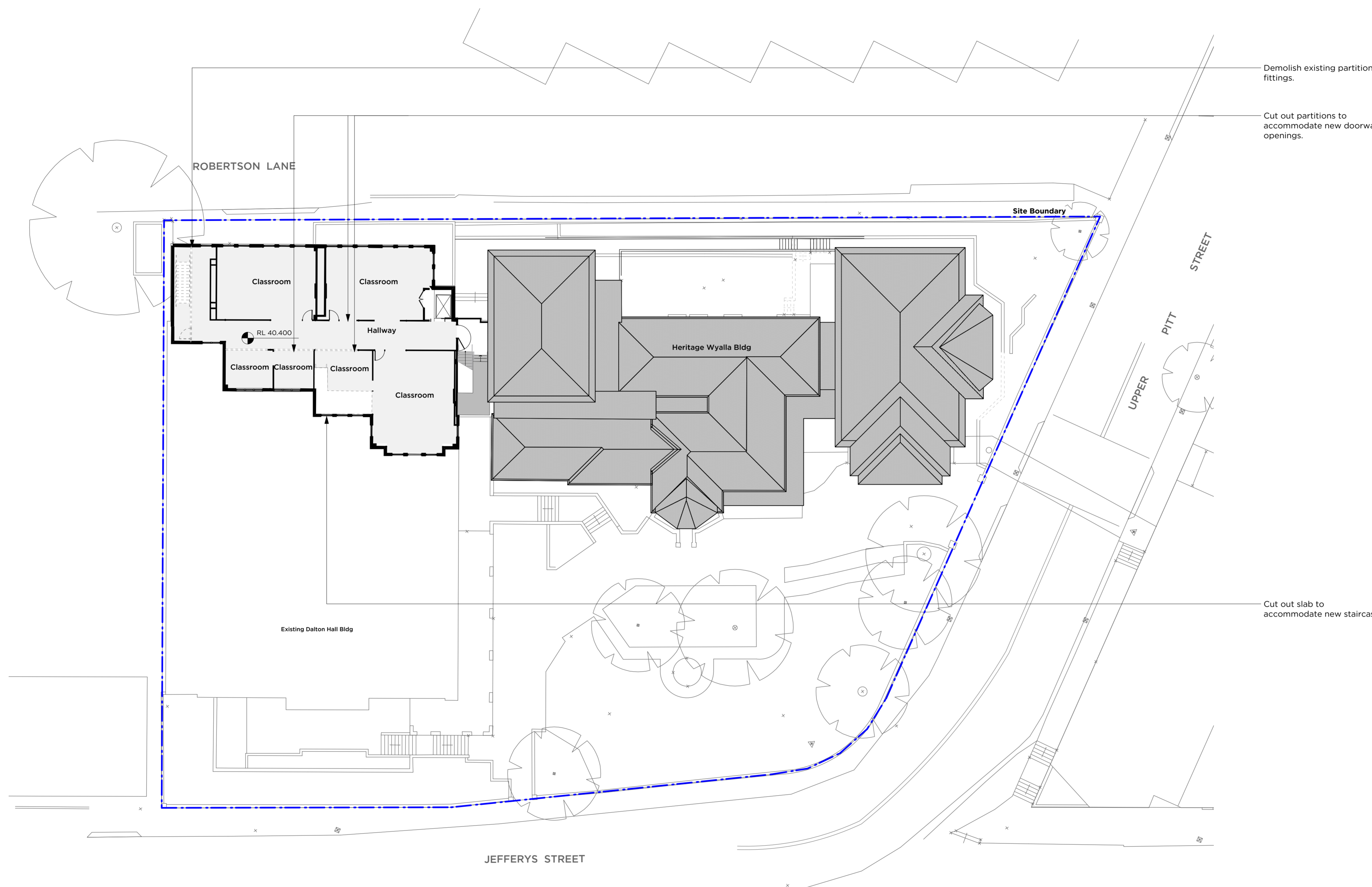
1 Plan - LV3 Demolition
Scale: 1:200

New South Wales Government
Independent Planning Commission
Issued under the Environmental Planning and Assessment Act 1979

Approved Application No: SSD-8669 Signed: *JML*
Granted on the: 20 Sept 2019 Sheet No: 22 of 73



C	9/4/18	SSDA Submission	
ISSUE	DATE	REVISION	
			0mm 50mm 100mm
DO NOT SCALE FROM DRAWING. USE FIGURED DIMENSIONS ONLY. CHECK ALL DIMENSIONS ON SITE BEFORE MANUFACTURE OR CONSTRUCTION.			
PROJECT	St. Aloysius' College SSDA		PROJECT # 2670
CLIENT	St Aloysius' College		DWG #
DWG	Wyalla - Plan - LV3 DEMO		DAW103
CLIENT REF & CONTACT	DATE	DRAWN	REVISION
St Aloysius' College	Feb 2018	SC	C
PMDL ARCHITECTURE + DESIGN PTY LTD ABN 56 002 960 337 NSW NOMINATED ARCHITECTS: ANDREW FENDER 5377 DAVID MORRIS 5865 PETER DOGGRELL 5544		SCALE	1:200@A1

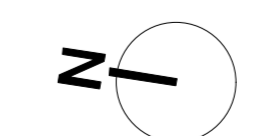


- Legend:**
- Site Boundary
 - Existing Building - No works
 - Proposed New building works
 - Existing Building to be refurbished
 - Demolition
 - Existing walls and structure

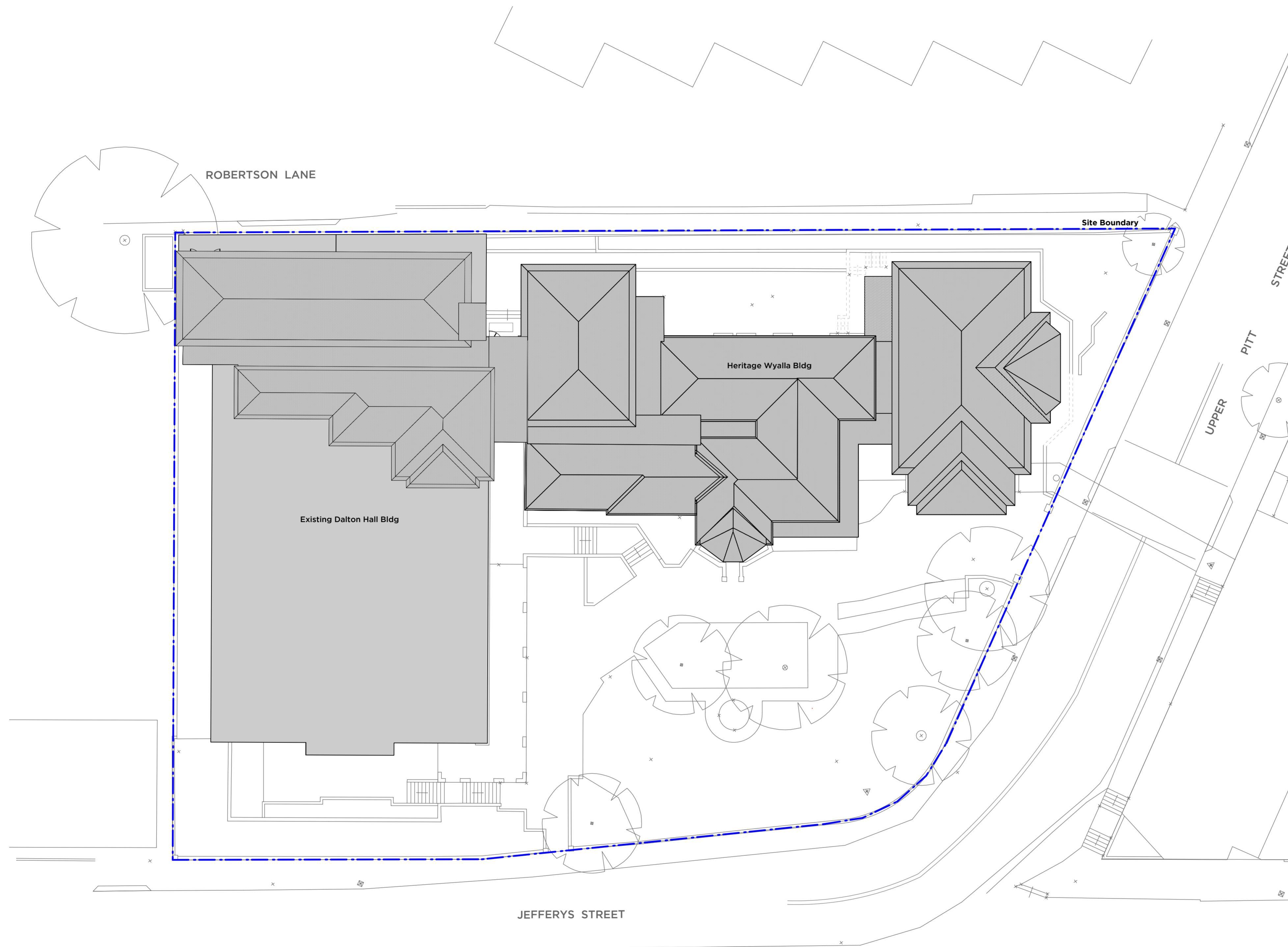
1 Plan - LV4 Demolition
Scale: 1:200

New South Wales Government
Independent Planning Commission
Issued under the Environmental Planning and Assessment Act 1979

Approved Application No: SSD-8669 Signed: *J.M.C.*
Granted on the: 20 Sept 2019 Sheet No: 23 of 73



C	9/4/18	SSDA Submission
ISSUE	DATE	REVISION
0mm 50mm 100mm		
DO NOT SCALE FROM DRAWING. USE FIGURED DIMENSIONS ONLY. CHECK ALL DIMENSIONS ON SITE BEFORE MANUFACTURE OR CONSTRUCTION.		
PROJECT	St. Aloysius' College SSDA	PROJECT # 2670
CLIENT	St Aloysius' College	DWG #
DWG	Wyalla - Plan - LV4 DEMO	DAW104
CLIENT REF & CONTACT	DATE: Feb 2018	DRAWN: SC
St Aloysius' College	SCALE: 1:200@A1	REVISION: C

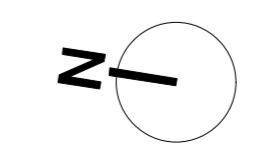


- Legend:**
- - - Site Boundary
 - Existing Building - No works
 - Proposed New building works
 - Existing Building to be refurbished
 - Demolition
 - Existing walls and structure

1 Plan - Roof Demolition
Scale: 1:200

New South Wales Government
Independent Planning Commission
Issued under the Environmental Planning and Assessment Act 1979

Approved Application No: SSD-8669 Signed: *J.M.C.*
Granted on the: 20 Sept 2019 Sheet No: 24 of 73

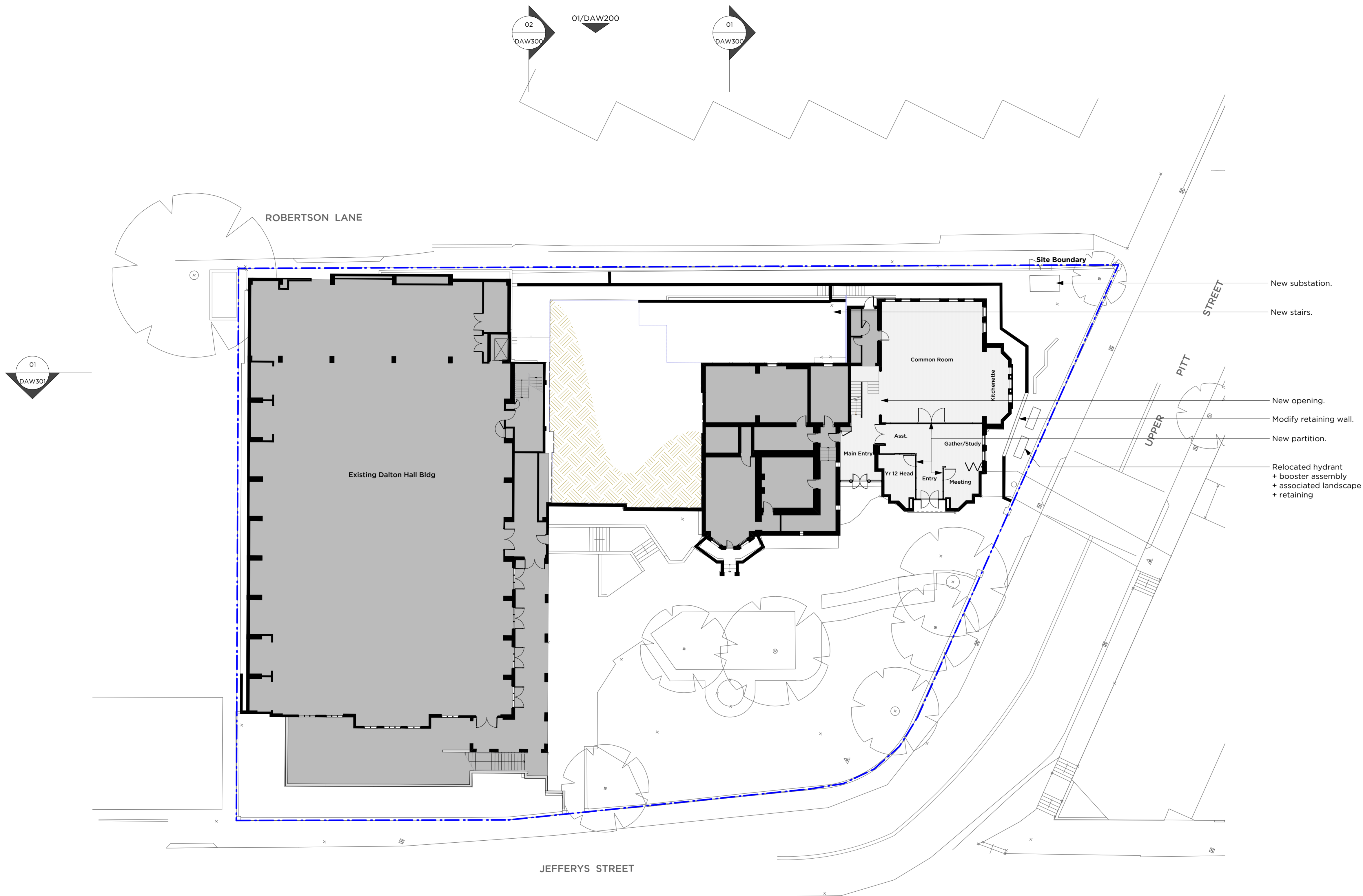


C	9/4/18	SSDA Submission	
ISSUE	DATE	REVISION	
DO NOT SCALE FROM DRAWING. USE FIGURED DIMENSIONS ONLY. CHECK ALL DIMENSIONS ON SITE BEFORE MANUFACTURE OR CONSTRUCTION.			
PROJECT	St. Aloysius' College SSDA		PROJECT # 2670
CLIENT	St Aloysius' College		DWG #
DWG	Wyalla - Plan - Roof DEMO		DAW105
CLIENT REF & CONTACT	DATE: Feb 2018	DRAWN: SC	REVISION:
St Aloysius' College	SCALE: 1:200@A1	ENVD: AP	C



Legend:

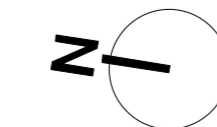
- - - Site Boundary
- Existing Building - No works
- Proposed New building works
- Existing Building to be refurbished
- Proposed Walls
- Existing walls and structure



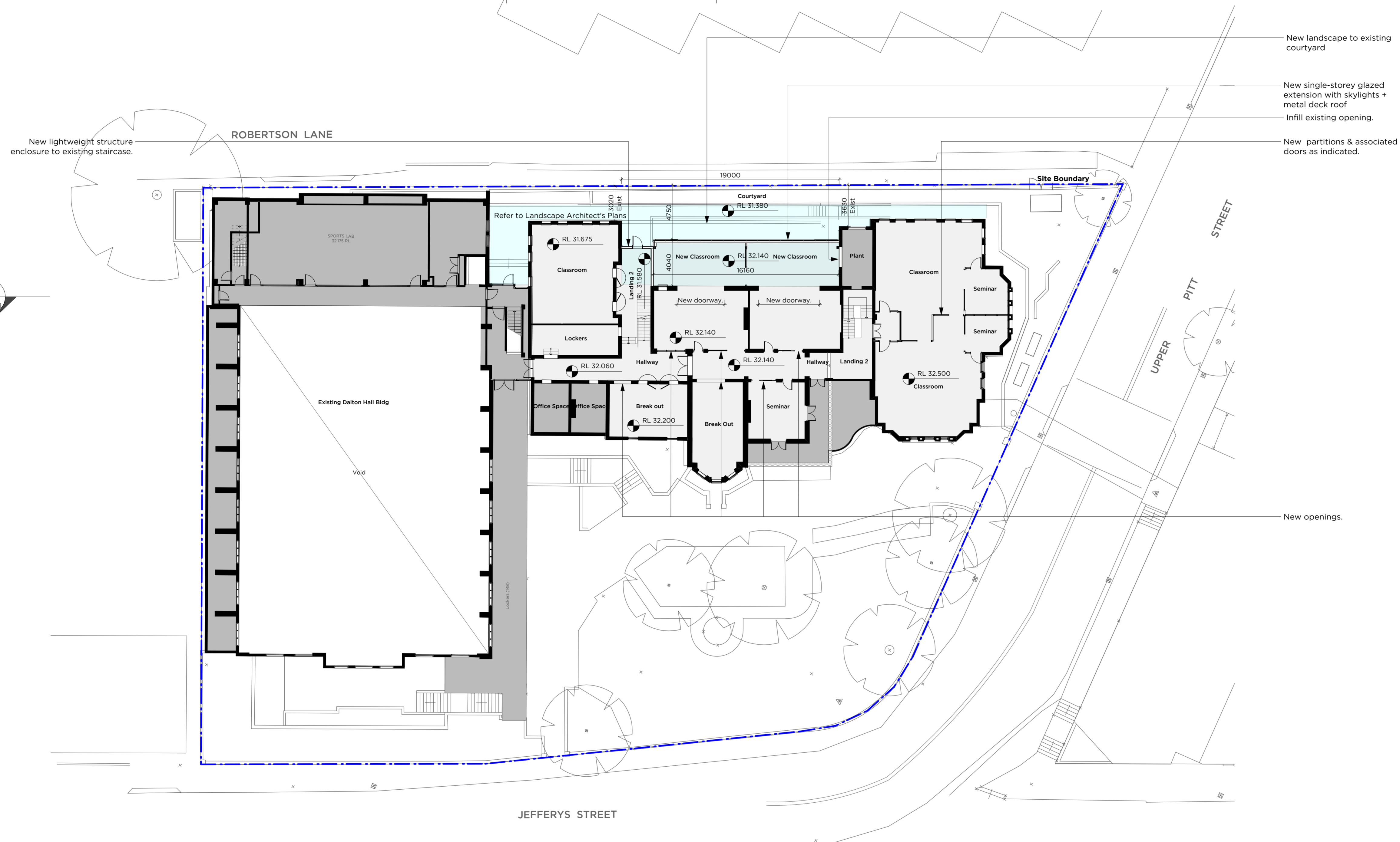
1 Plan - GF 0
Scale: 1:200


New South Wales Government
 Independent Planning Commission
Issued under the Environmental Planning and Assessment Act 1979

Approved Application No: SSD-8669 Signed: *JMC*
 Granted on the: 20 Sept 2019 Sheet No: 25 of 73



C	9/4/18	SSDA Submission	
ISSUE	DATE	REVISION	
0mm		50mm	100mm
<small>DO NOT SCALE FROM DRAWING. USE FIGURED DIMENSIONS ONLY. CHECK ALL DIMENSIONS ON SITE BEFORE MANUFACTURE OR CONSTRUCTION.</small>			
PROJECT	St Aloysius' College SSDA		PROJECT # 2670
CLIENT	St Aloysius' College		DWG #
DWG	Wyalla - Plan - GF 0		DAW120
CLIENT REF & CONTACT	DATE: Feb 2018	DRAWN: SC	REVISION:
St Aloysius' College	SCALE: 1:200@A1	CHWD: AP	C



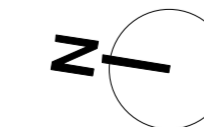
Legend:

- Site Boundary
- Existing Building - No works
- Proposed New building works
- Existing Building to be refurbished
- Proposed Walls
- Existing walls and structure

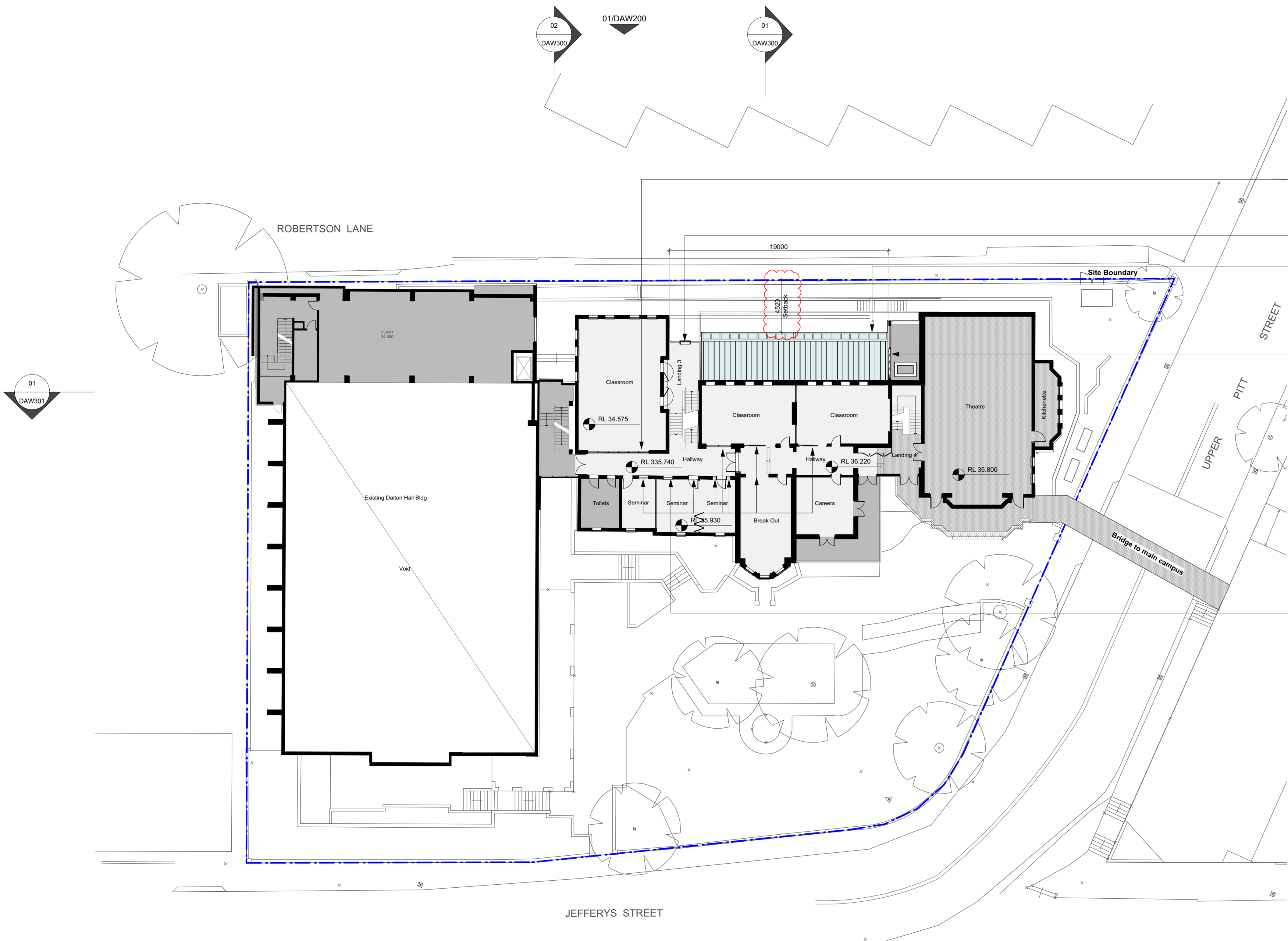
1 Plan - LV1
Scale: 1:200

New South Wales Government
Independent Planning Commission
Issued under the Environmental Planning and Assessment Act 1979

Approved Application No: SSD-8669 Signed: *JMC*
Granted on the: 20 Sept 2019 Sheet No: 26 of 73



C	9/4/18	SSDA Submission
ISSUE	DATE	REVISION
0mm 50mm 100mm		
<small>DO NOT SCALE FROM DRAWING. USE FIGURED DIMENSIONS ONLY. CHECK ALL DIMENSIONS ON SITE BEFORE MANUFACTURE OR CONSTRUCTION.</small>		
PROJECT	St Aloysius' College SSDA	PROJECT # 2670
CLIENT	St Aloysius' College	DWG #
DWG	Wyalla - Plan - LV1	DAW121
CLIENT REF & CONTACT	DATE: Feb 2018	DRAWN: SC
St Aloysius' College	SCALE: 1:200@A1	REVISION: C



Legend:

- Site Boundary
- Existing Building - No works
- Proposed New building works
- Existing Building to be refurbished
- Proposed Walls
- Existing walls and structure

New wide ribbed metal roof and glazed skylight to extension. Colour: Colorbond Surfmist to match existing

AMENDMENT - Metal roof profile detail added

1 Plan - LV2
Scale: 1:200

New South Wales Government
Independent Planning Commission
Issued under the Environmental Planning and Assessment Act 1979

Approved Application No: SSD-8669 Signed: *JML*
Granted on the: 20 Sept 2019 Sheet No: 27 of 73

ISSUE	DATE	REVISION
E	16/8/18	Amendments to SSDA response
D	11/7/18	Issue for SSDA submission response

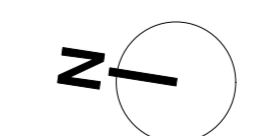
DO NOT SCALE FROM DRAWING. USE FIGURED DIMENSIONS ONLY. CHECK ALL DIMENSIONS ON SITE BEFORE MANUFACTURE OR CONSTRUCTION.	
PROJECT	St. Aloysius' College SSDA
CLIENT	St Aloysius' College
DWG	Wyalla - Plan - LV2
CLIENT REF & CONTACT	St Aloysius' College
DATE	Feb 2018
SCALE	1:200@A1
DRAWN	SC
REVISION	AP
PROJECT #	2670
DWG #	DAW122
REVISION	E

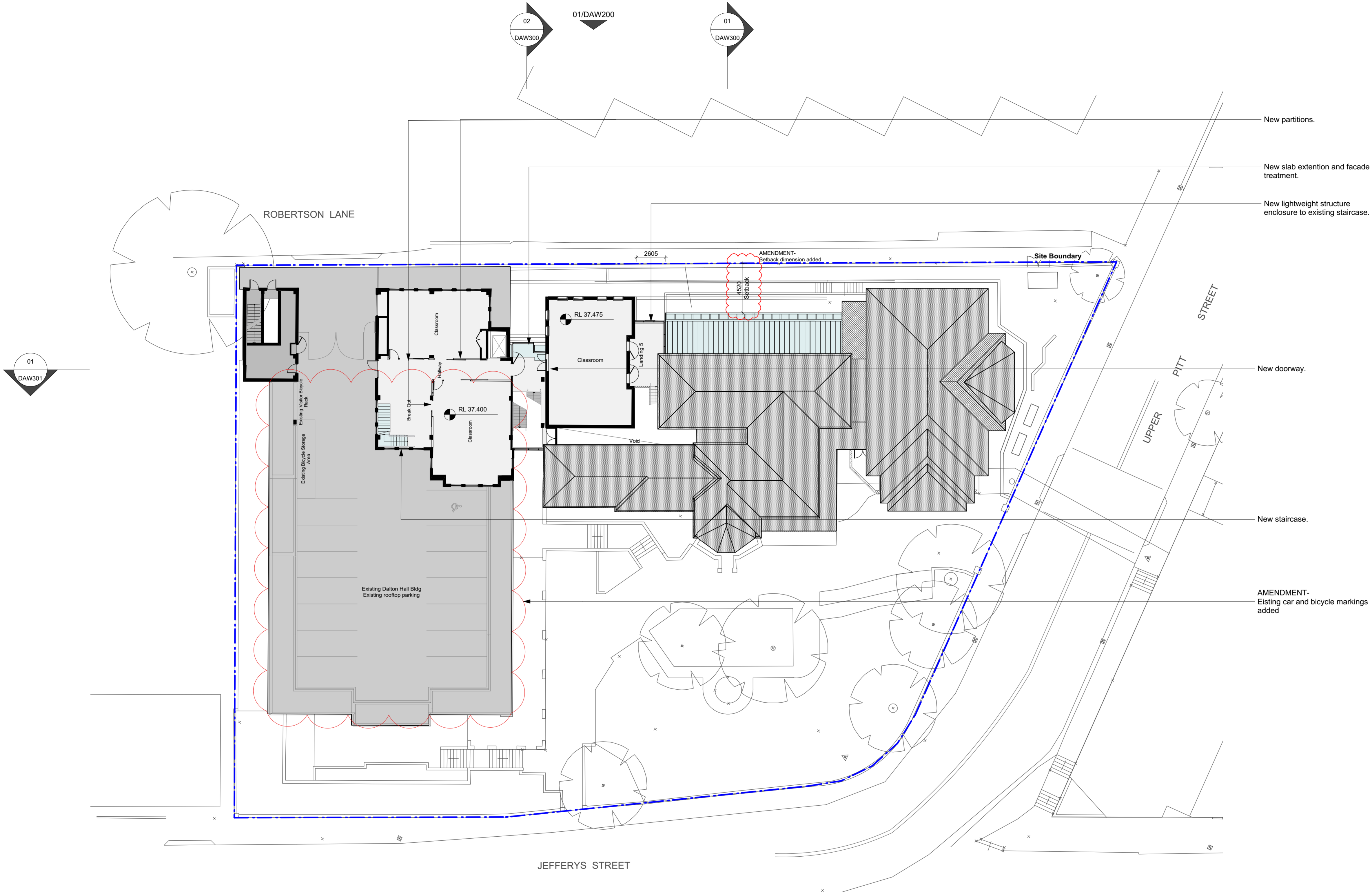


PMDL ARCHITECTURE INTERIORS MASTERPLANNING

pmdl.com.au

PMDL ARCHITECTURE + DESIGN INC (LIMITED)
PMDL ARCHITECTURE + DESIGN PTY LTD ABN 56 92 89 317
NEW NOMINATED ARCHITECTS: ANDREW PENDER 5317 DAVID MORRIS 5868 PETER DODDRELL 5134



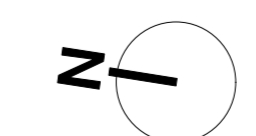


- Legend:
- Site Boundary
 - Existing Building - No works
 - Proposed New building works
 - Existing Building to be refurbished
 - Proposed Walls
 - Existing walls and structure

1 Plan - LV3
Scale: 1:200

New South Wales Government
Independent Planning Commission
Issued under the Environmental Planning and Assessment Act 1979

Approved Application No: SSD-8669 Signed: *JML*
Granted on the: 20 Sept 2019 Sheet No: 28 of 73

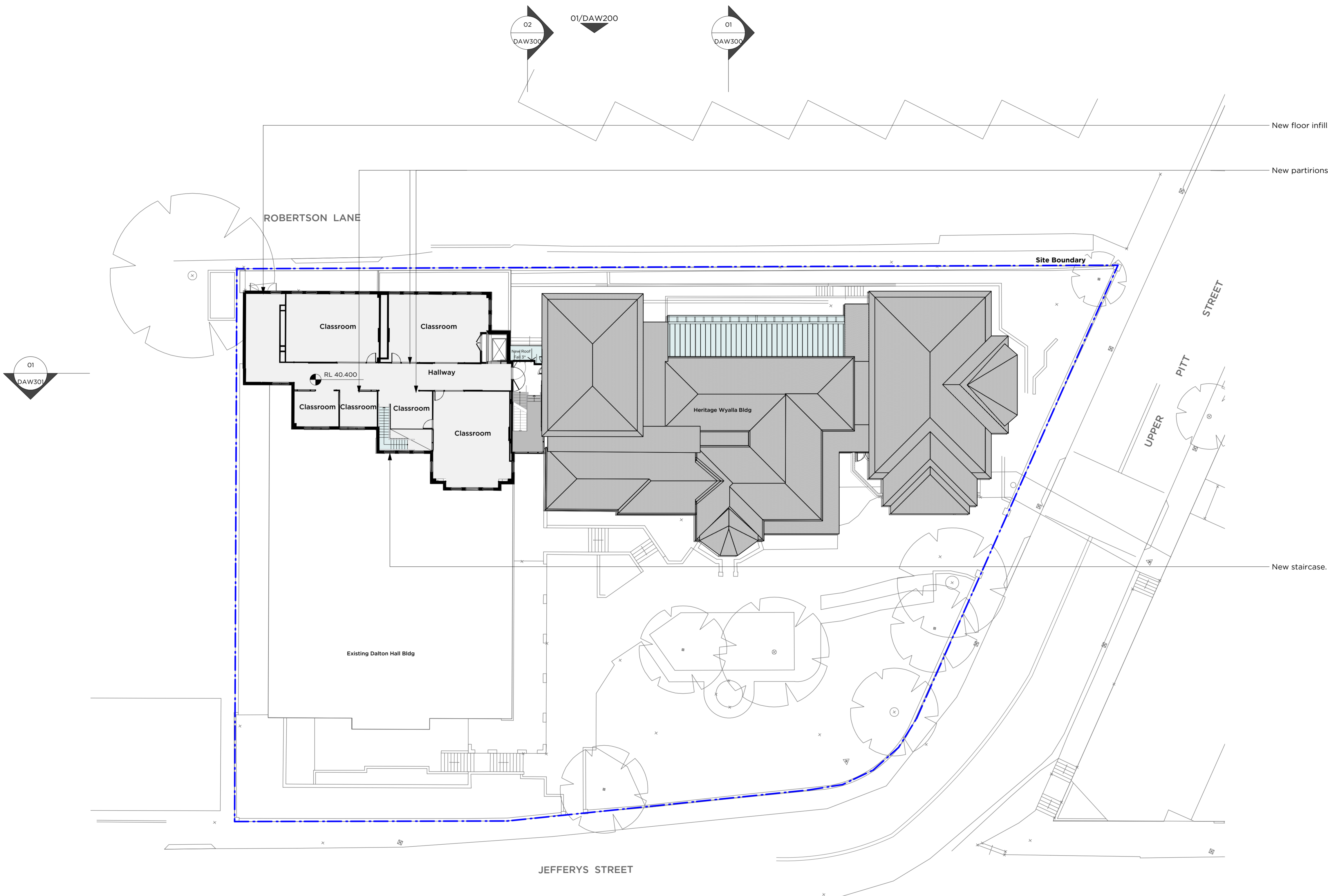


PMDL ARCHITECTURE
INTERIORS
MASTERPLANNING

pmdl.com.au

PMDL ARCHITECTURE + DESIGN INC (LIMITED)
PMDL ARCHITECTURE + DESIGN PTY LTD ABN 56 90 91 311
NSW NOMINATED ARCHITECTS: ANDREW PENDER 5317 DAVID MORRIS 5868 PETER DOODRELL 5134

D	27/7/18	Issue for SSDA submission response
ISSUE	DATE	REVISION
0mm 50mm 100mm		
<small>DO NOT SCALE FROM DRAWING. USE FIGURED DIMENSIONS ONLY. CHECK ALL DIMENSIONS ON SITE BEFORE MANUFACTURE OR CONSTRUCTION.</small>		
PROJECT	St. Aloysius' College SSDA	PROJECT # 2670
CLIENT	St Aloysius' College	DWG #
DWG	Wyalla - Plan - LV3	DAW123
CLIENT REF & CONTACT	DATE Feb 2018	DRAWN SC
St Aloysius' College	SCALE 1:200@A1	CHNG AP
		REVISION
		D



Legend:

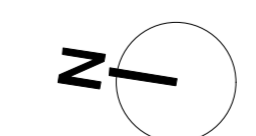
- Site Boundary
- Existing Building - No works
- Proposed New building works
- Existing Building to be refurbished
- Proposed Walls
- Existing walls and structure

1 Plan - LV4
Scale: 1:200



New South Wales Government
Independent Planning Commission
Issued under the Environmental Planning and Assessment Act 1979

Approved Application No: SSD-8669 Signed: *JML*
Granted on the: 20 Sept 2019 Sheet No: 29 of 73

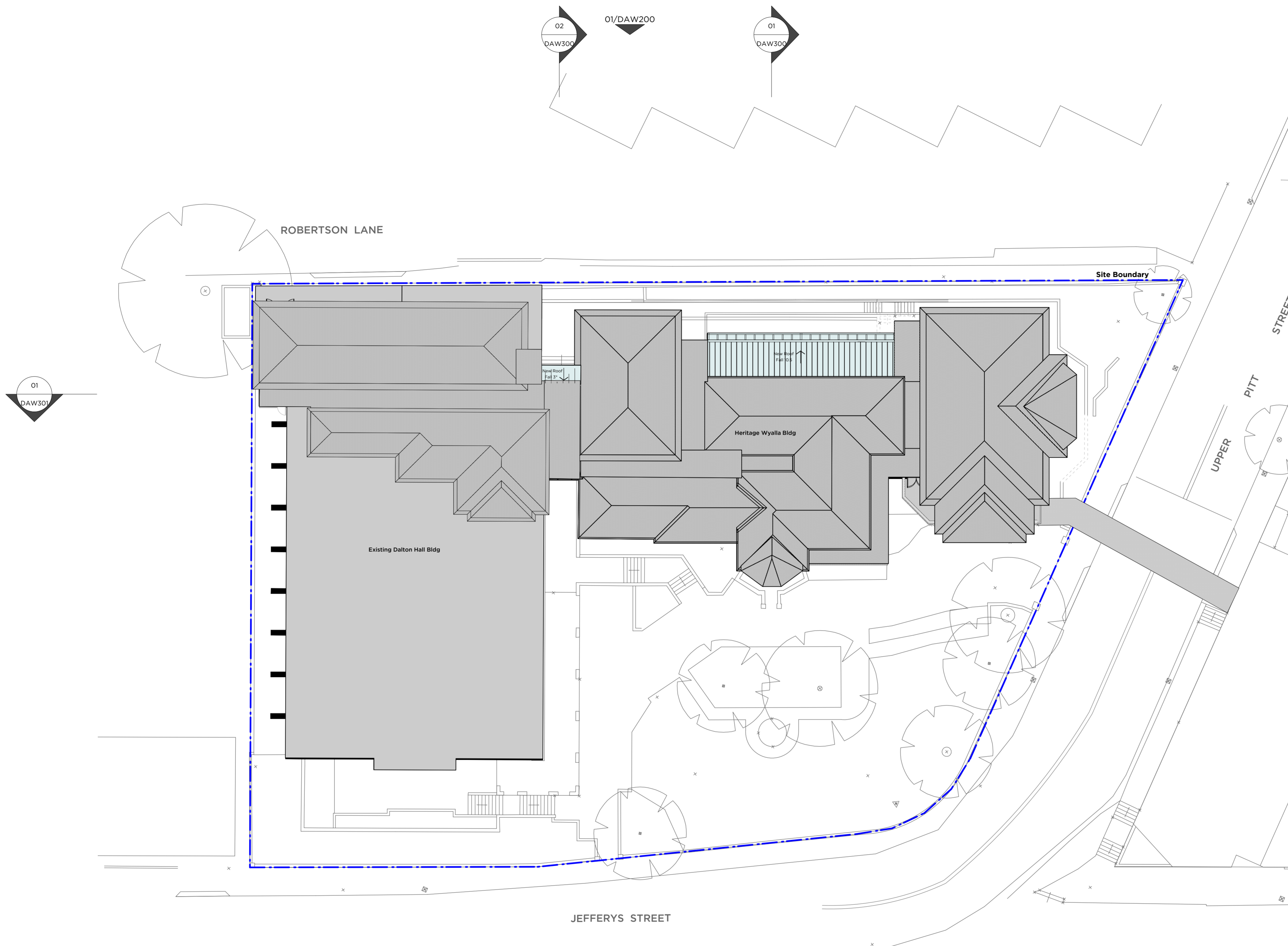


C	9/4/18	SSDA Submission
ISSUE	DATE	REVISION
0mm 50mm 100mm		
<small>DO NOT SCALE FROM DRAWING. USE FIGURED DIMENSIONS ONLY. CHECK ALL DIMENSIONS ON SITE BEFORE MANUFACTURE OR CONSTRUCTION.</small>		
PROJECT	St. Aloysius' College SSDA	PROJECT # 2670
CLIENT	St Aloysius' College	DWG #
DWG	Wyalla - Plan - LV4	DAW124
CLIENT REF & CONTACT	DATE: Feb 2018	DRAWN: SC
St Aloysius' College	SCALE: 1:200@A1	REVISION: AP
		C



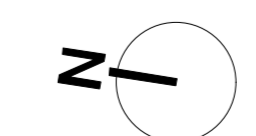
Legend:

- Site Boundary
- Existing Building - No works
- Proposed New building works
- Existing Building to be refurbished
- Proposed Walls
- Existing walls and structure

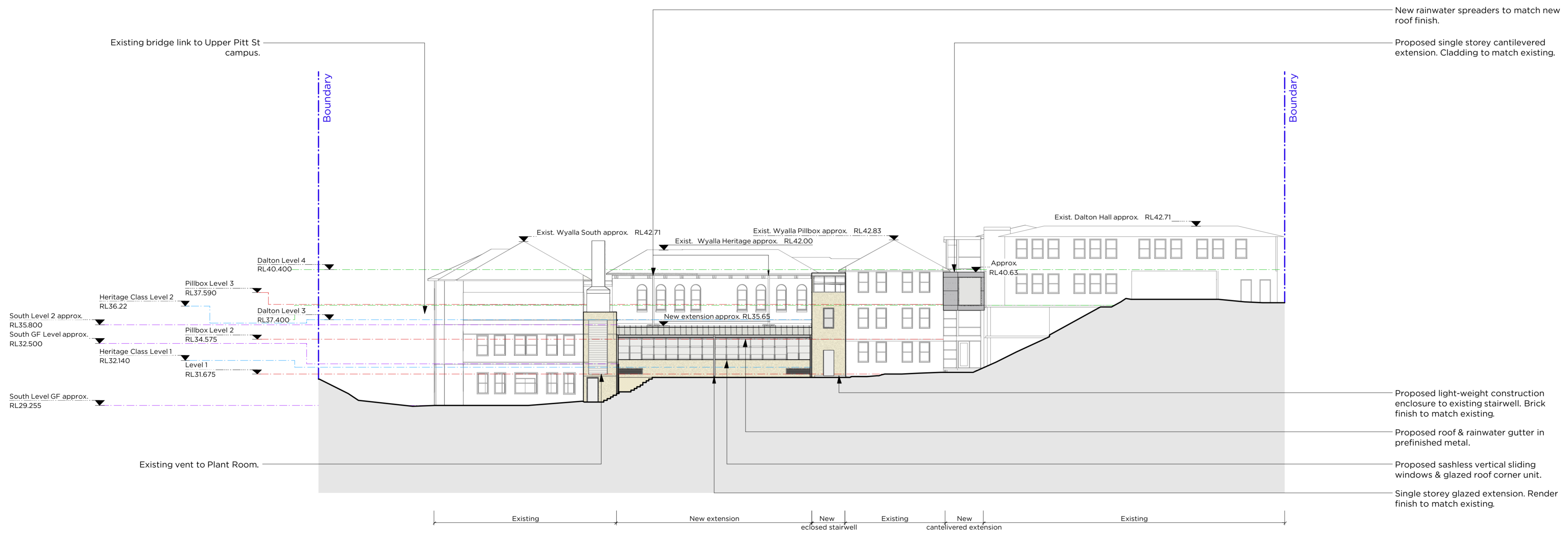


1 Plan - Roof
Scale: 1:200


New South Wales Government
 Independent Planning Commission
Issued under the Environmental Planning and Assessment Act 1979
 Approved Application No: SSD-8669 Signed: *JML*
 Granted on the: 20 Sept 2019 Sheet No: 30 of 73



C	9/4/18	SSDA Submission	
ISSUE	DATE	REVISION	
0mm		50mm	100mm
DO NOT SCALE FROM DRAWING. USE FIGURED DIMENSIONS ONLY. CHECK ALL DIMENSIONS ON SITE BEFORE MANUFACTURE OR CONSTRUCTION.			
PROJECT	St Aloysius' College SSDA		PROJECT # 2670
CLIENT	St Aloysius' College		DWG #
DWG	Wyalla - Plan - Roof		DAW125
CLIENT REF & CONTACT	DATE	DRAWN	REVISION
St Aloysius' College	Feb 2018	SC	C
PMDL ARCHITECTURE + DESIGN PTY LTD ABN 96 002 960 337		SCALE	1:200@A1
NSW NOMINATED ARCHITECTS: ANDREW FENDER 3377 DAVID MORRIS 5865 PETER DOGGRELL 5154		ENVD	AP

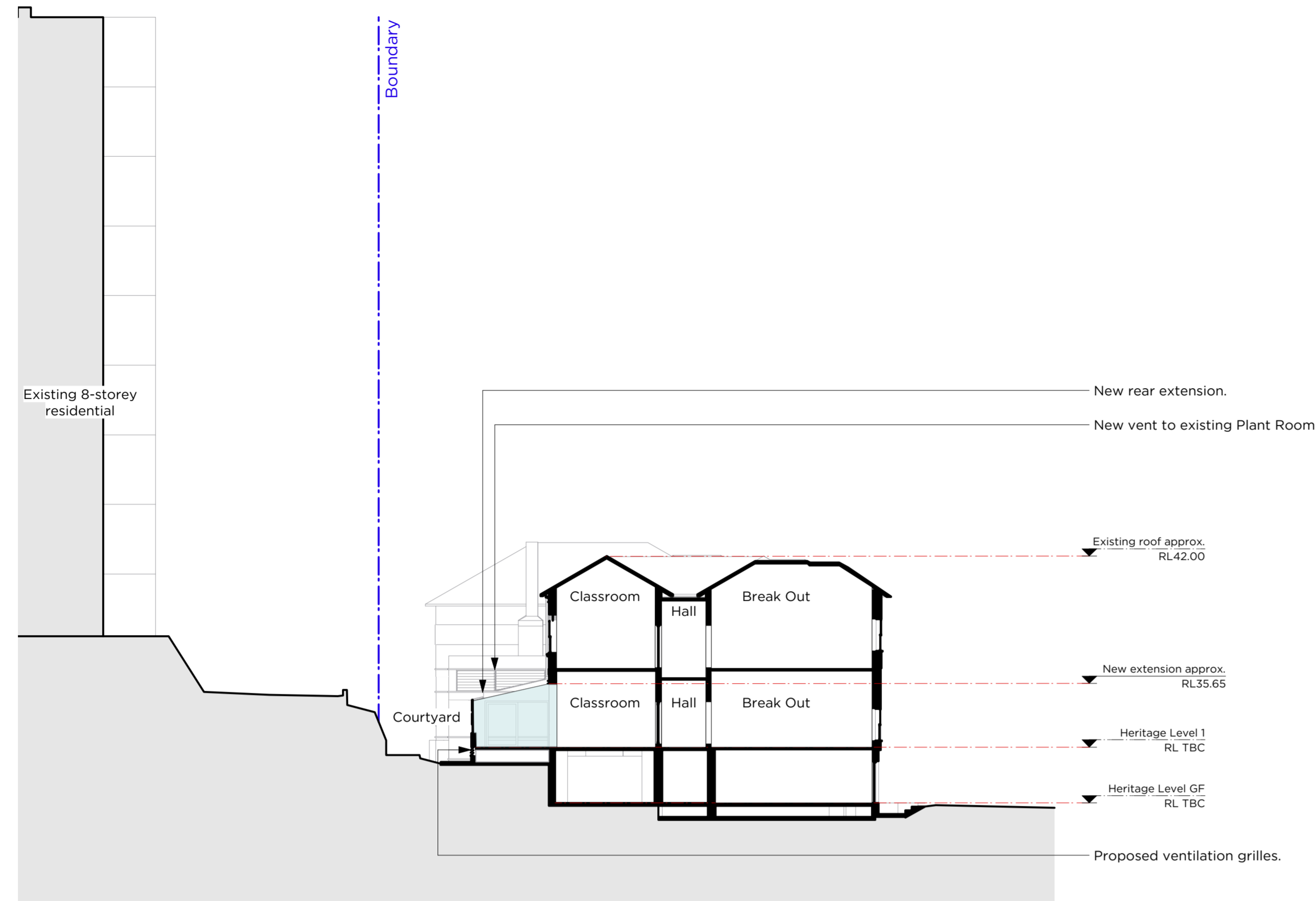


1 New rear elevation
Scale: 1:200

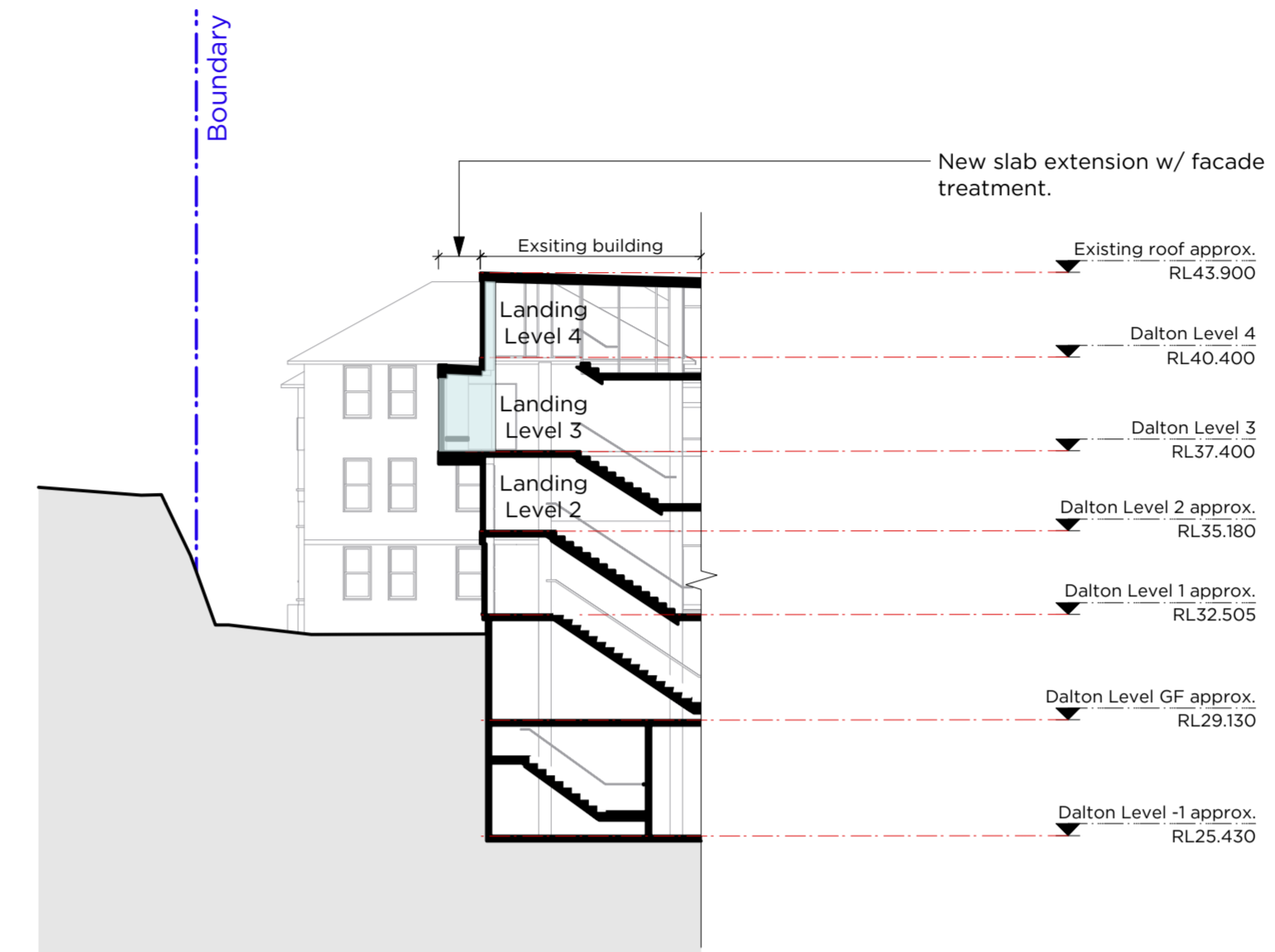
New South Wales Government
Independent Planning Commission
Issued under the Environmental Planning and Assessment Act 1979

Approved Application No: SSD-8669 Signed: JML
Granted on the: 20 Sept 2019 Sheet No: 31 of 73

ISSUE	DATE	REVISION	PROJECT #
C	9/4/18	SSDA Submission	2670
PROJECT			CLIENT
St. Aloysius' College SSDA			St. Aloysius' College
DWG #			DAW200
DWG			REAR ELEVATION
CLIENT REF & CONTACT	DATE	DRAWN	SCALE
St. Aloysius' College	Feb 2018	AP	1:200 (A1)



1 Section A-A
Scale: 1:200



2 Section B-B
Scale: 1:200

Legend:

- - - Site Boundary
- Existing Building - No works
- Proposed New building works
- Existing Building to be refurbished
- Proposed Walls
- Existing walls and structure

New South Wales Government
Independent Planning Commission
Issued under the Environmental Planning and Assessment Act 1979

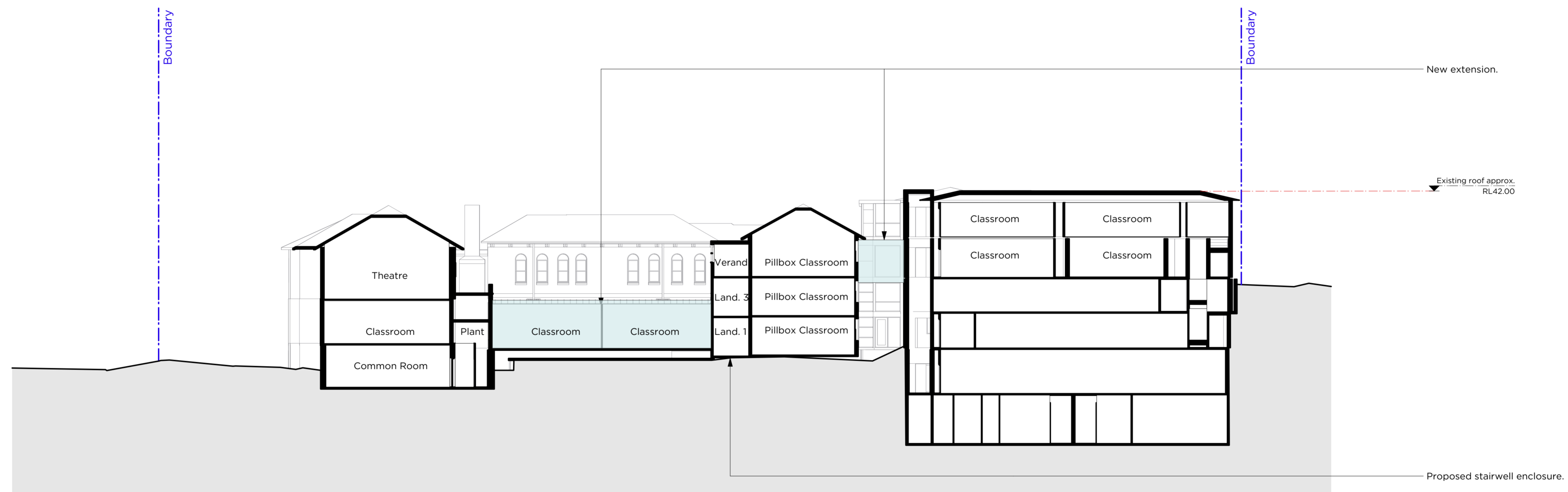
Approved Application No: SSD-8669 Signed: *JML*
Granted on the: 20 Sept 2019 Sheet No: 32 of 73

C	9/4/18	SSDA Submission
ISSUE	DATE	REVISION
0mm 50mm 100mm		
<small>DO NOT SCALE FROM DRAWING. USE FIGURED DIMENSIONS ONLY. CHECK ALL DIMENSIONS ON SITE BEFORE MANUFACTURE OR CONSTRUCTION.</small>		
PROJECT	St. Aloysius' College SSDA	PROJECT # 2670
CLIENT	St Aloysius' College	DWG #
DWG	Sections	DAW300
CLIENT REF & CONTACT	DATE Feb 2018	DRAWN SC
St Aloysius' College	SCALE 1:200@A1	CHKD AP
		REVISION
		C



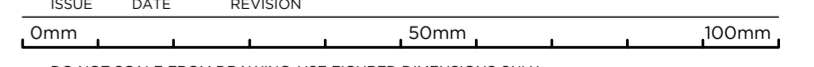
Legend:

- - - Site Boundary
- Existing Building - No works
- Proposed New building works
- Existing Building to be refurbished
- Proposed Walls
- Existing walls and structure



1 Section C-C
Scale: 1:200


New South Wales Government
 Independent Planning Commission
Issued under the Environmental Planning and Assessment Act 1979
 Approved Application No: SSD-8669 Signed: *JMC*
 Granted on the: 20 Sept 2019 Sheet No: 33 of 73

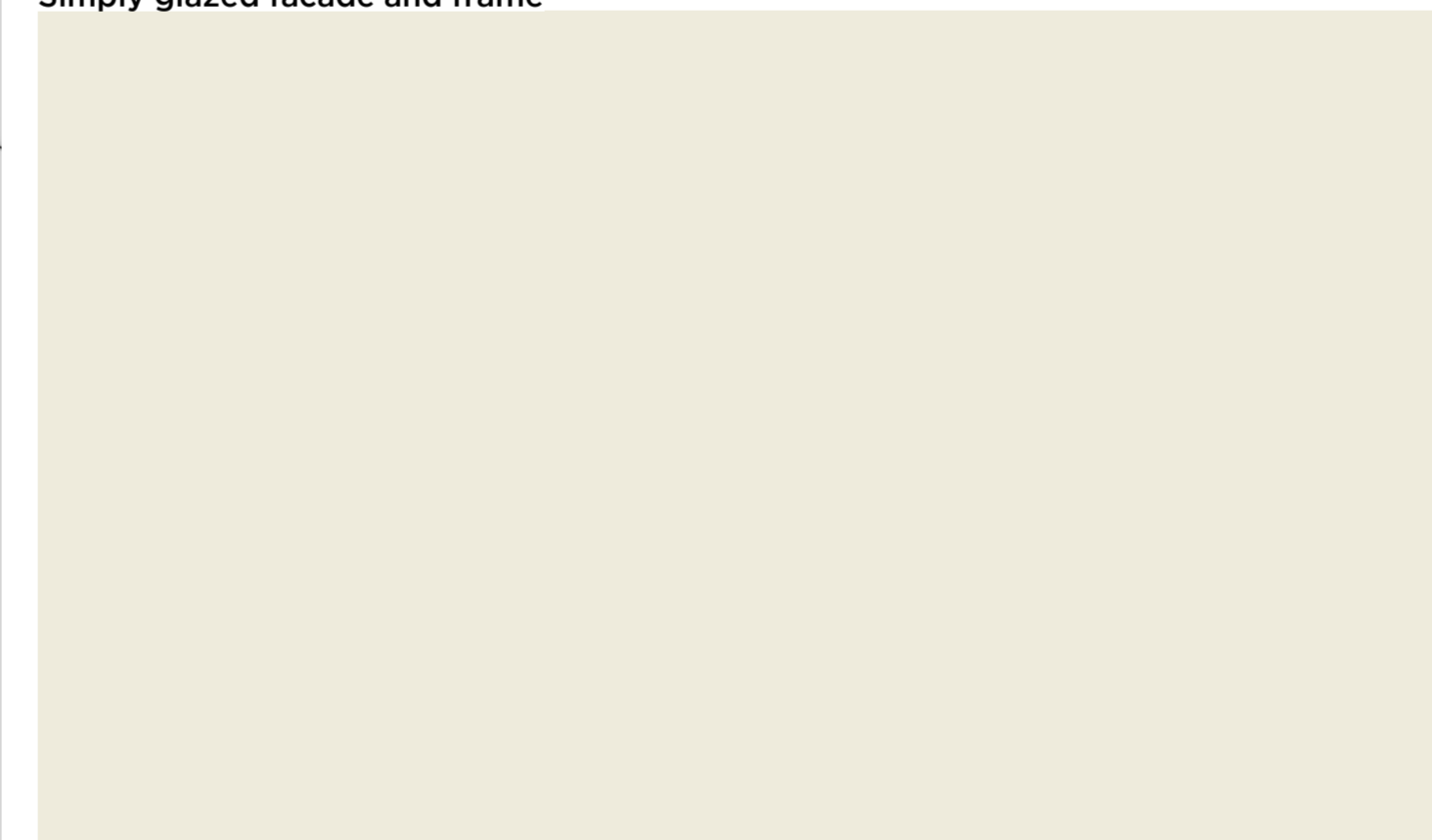
C	9/4/18	SSDA Submission
ISSUE	DATE	REVISION
		
<small>DO NOT SCALE FROM DRAWING. USE FIGURED DIMENSIONS ONLY. CHECK ALL DIMENSIONS ON SITE BEFORE MANUFACTURE OR CONSTRUCTION.</small>		
PROJECT	St. Aloysius' College SSDA	PROJECT # 2670
CLIENT	St Aloysius' College	DWG #
DWG	Sections	DAW301
CLIENT REF & CONTACT	DATE: Feb 2018	DRAWN: SC
St Aloysius' College	SCALE: 1:200@A1	REVISION: AP
		C



Complimentary Metal Roof Selection + Matching Roof Plumbing



Simply glazed facade and frame



Rendered masonry wall to match existing heritage facade colour & texture

1 VIEW LOOKING SOUTH ALONG ROBERTSON LANE
St Aloysius College - Wyalla


New South Wales Government
 Independent Planning Commission
Issued under the Environmental Planning and Assessment Act 1979
 Approved Application No: SSD-8669 Signed: JMC
 Granted on the: 20 Sept 2019 Sheet No: 34 of 73

C	9/4/18	SSDA Submission	
ISSUE	DATE	REVISION	
0mm		50mm	100mm
<small>DO NOT SCALE FROM DRAWINGS USE FIGURED DIMENSIONS ONLY. CHECK ALL DIMENSIONS ON SITE BEFORE MANUFACTURE OR CONSTRUCTION.</small>			
PROJECT	St Aloysius' College SSDA		PROJECT # 2670
CLIENT	St Aloysius' College		DWG #
DWG	Wyalla - Materials Board		DAW500
CLIENT REF & CONTACT	DATE	Feb 2018	DRAWN BY SC
St Aloysius' College	SCALE	1:200 (B1)	REVISION C



Milsons Point Station

St Aloysius' College Wyalla Campus

Heritage Item I0242

Residential Apartment Tower



Wyalla Entry

UPPER PITT STREET

Pedestrian crossing

Bus Pick up and Drop Off

NE Wind Sheltered Upstream

Site Boundary

Service Vehicle Driveway Ramp

Main Campus Entry

Garage

New 1 Storey Addition on Level 5

New Canopy In Hub

New 3 Storey Building Infill

Residential 2 Storey Apartment
Heritage Item I0288

JEFFREY'S STREET



Existing Garage Entry

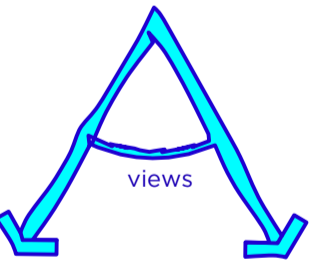
Site Fall 15m

Residential Terraces

Entry

Residential 5 Storey Apartment

KIRRIBILLI STREET



views

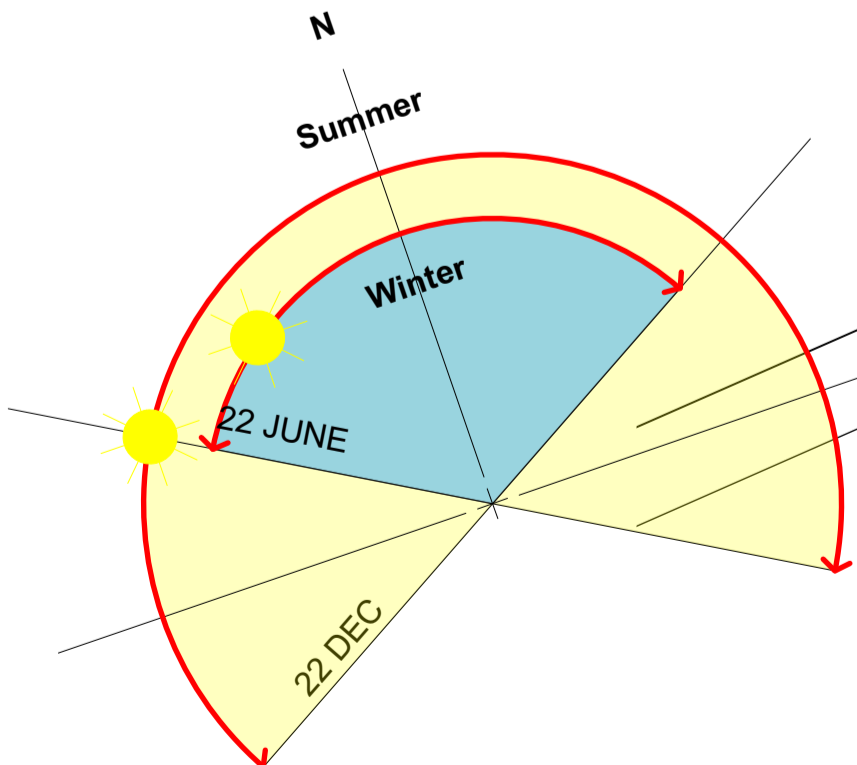
Residential Units

S wind Open Exposure

SW wind Open Exposure

Legend:

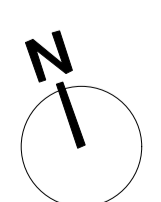
- Existing Building - No works
- Proposed New building works
- Existing Building to be refurbished
- Proposed Walls
- Existing walls and structure
- Outline of Existing Building
- * Pedestrian
- * Vehicle
- ~ Wind



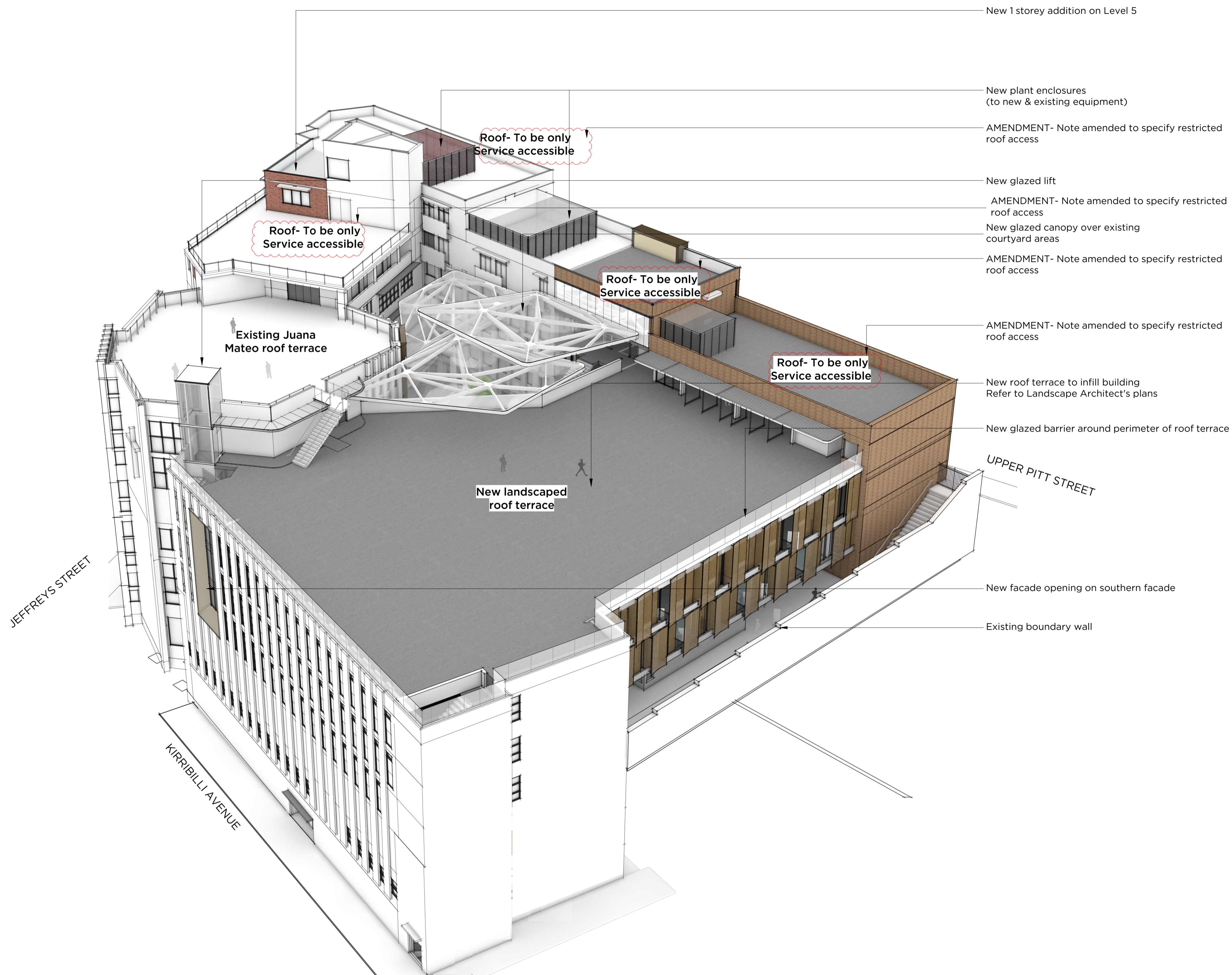
1 Site Analysis
Scale: 1:200

New South Wales Government
Independent Planning Commission
Issued under the Environmental Planning and Assessment Act 1979

Approved Application No: SSD-8669 Signed: *JMC*
Granted on the: 20 Sept 2019 Sheet No: 35 of 73



ISSUE	DATE	REVISION	PROJECT #
C	9/4/18	SSDA Submission	2670
DO NOT SCALE FROM DRAWING; USE FIGURED DIMENSIONS ONLY. CHECK ALL DIMENSIONS ON SITE BEFORE MANUFACTURE OR CONSTRUCTION.			DWG #
PROJECT	St. Aloysius' College SSDA		DAU010
CLIENT	St Aloysius' College		
DWG	Upper Pitt St - Site Analysis		
CLIENT REF & CONTACT	DATE	DRAWN	REVISION
St Aloysius' College	Feb 2018	AL	C
	SCALE	1:200(A1)	97



1 ELEVATED VIEW FROM SOUTH EAST CORNER
NTS



New South Wales Government
 Independent Planning Commission
Issued under the Environmental Planning and Assessment Act 1979
 Approved Application No: SSD-8669 Signed: *JMC*
 Granted on the: 20 Sept 2019 Sheet No: 36 of 73

D	17/7/18	Issue for SSDA submission Response
ISSUE	DATE	REVISION
0mm 50mm 100mm		
DO NOT SCALE FROM DRAWING. USE FIGURED DIMENSIONS ONLY. CHECK ALL DIMENSIONS ON SITE BEFORE MANUFACTURE OR CONSTRUCTION.		
PROJECT	St. Aloysius' College SSDA	PROJECT # 2670
CLIENT	St Aloysius' College	DWG #
DWG	Upper Pitt St - Render	DAU015
CLIENT REF & CONTACT	DATE Feb 2018	DRAWN SC
St Aloysius' College	SCALE NTS	REVISION
		D



Upper Pitt Street


New South Wales Government
 Independent Planning Commission
Issued under the Environmental Planning and Assessment Act 1979
 Approved Application No: SSD-8669 Signed: JML
 Granted on the: 20 Sept 2019 Sheet No: 37 of 73



View of new Teaching & Learning building from the East

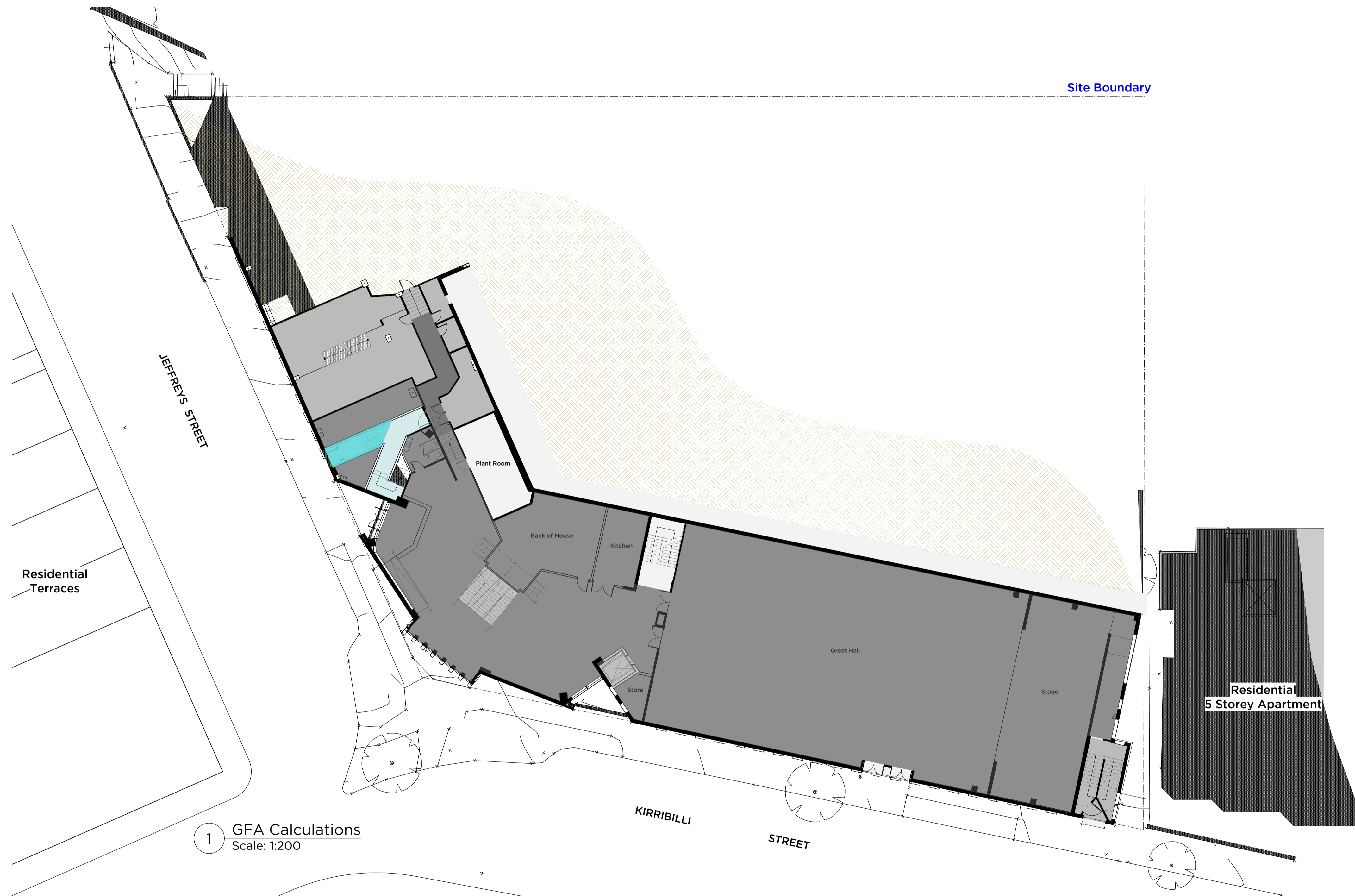


Proposed Jeffrey's street entry upgrade



Proposed Kirribilli avenue Facade opening, lift & rooftop glazed barrier

D	17/7/18	Issue for SSDA submission response
ISSUE	DATE	REVISION
0mm 50mm 100mm		
DO NOT SCALE FROM DRAWING. USE FIGURED DIMENSIONS ONLY. CHECK ALL DIMENSIONS ON SITE BEFORE MANUFACTURE OR CONSTRUCTION.		
PROJECT	St. Aloysius' College SSDA	PROJECT # 2670
CLIENT	St Aloysius' College	DWG #
DWG	Upper Pitt St - Renders	DAU016
CLIENT REF & CONTACT	DATE Feb 2018	DRAWN SC
St Aloysius' College	SCALE NTS	REVISION
		D



1 GFA Calculations
Scale: 1:200

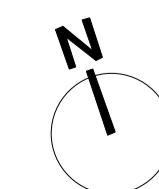
GFA Comparison Table

	Existing GFA	New GFA
LGF 3	1,039 sqm	1,010 sqm
LGF 2	471 sqm	504 sqm
LGF 1	689 sqm	915 sqm
L0	1,902 sqm	2,082 sqm
L1	2,145 sqm	2,742 sqm
L2	1,868 sqm	2,475 sqm
L3	1,135 sqm	2,601 sqm
L4	822 sqm	799 sqm
L5	302 sqm	352 sqm
L6	0 sqm	0 sqm
TOTAL	10,373 sqm	13,480 sqm
TOTAL DIFFERENCE		+3,107 sqm

Legend:

- Proposed New building GFA
- Existing Building GFA
- Existing GFA to be removed


New South Wales Government
 Independent Planning Commission
Issued under the Environmental Planning and Assessment Act 1979
 Approved Application No: SSD-8669 Signed: JMC
 Granted on the: 20 Sept 2019 Sheet No: 38 of 73



D	11/7/18	Issue for SSDA submission response
ISSUE	DATE	REVISION
<small>DO NOT SCALE FROM DRAWING. USE FIGURED DIMENSIONS ONLY. CHECK ALL DIMENSIONS ON SITE BEFORE MANUFACTURE OR CONSTRUCTION.</small>		
PROJECT	St. Aloysius' College SSDA	PROJECT # 2670
CLIENT	St Aloysius' College	DWG #
DWG	Upper Pitt St - LGF3 GFA	DAU030
CLIENT REF & CONTACT	DATE Feb 2018	DRAWN AL
St Aloysius' College	SCALE 1:200(A1)	REVISION
		77



1 GFA Calculations
Scale: 1:200

GFA Comparison Table

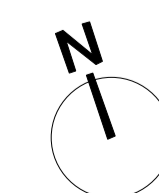
	Existing GFA	New GFA
LGF 3	1,039 sqm	1,010 sqm
LGF 2	471 sqm	504 sqm
LGF 1	689 sqm	915 sqm
L0	1,902 sqm	2,082 sqm
L1	2,145 sqm	2,742 sqm
L2	1,868 sqm	2,475 sqm
L3	1,135 sqm	2,601 sqm
L4	822 sqm	799 sqm
L5	302 sqm	352 sqm
L6	0 sqm	0 sqm
TOTAL	10,373 sqm	13,480 sqm
TOTAL DIFFERENCE		+3,107 sqm

Legend:

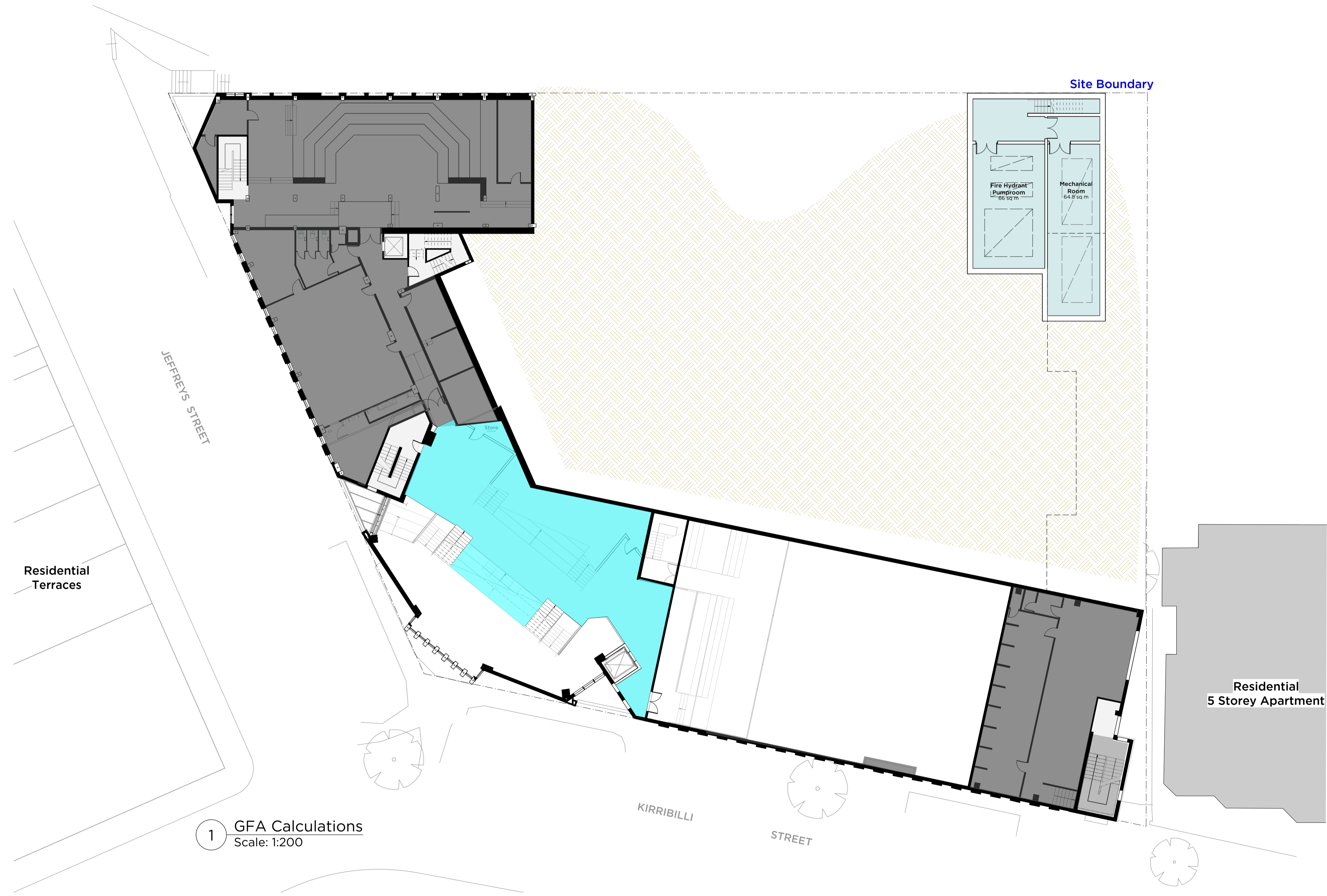
- Proposed New building GFA
- Existing Building GFA
- Existing GFA to be removed

New South Wales Government
Independent Planning Commission
Issued under the Environmental Planning and Assessment Act 1979

Approved Application No: SSD-8669 Signed: *JML*
Granted on the: 20 Sept 2019 Sheet No: 39 of 73



D	11/7/18	Issue for SSDA submission response
ISSUE	DATE	REVISION
0mm 50mm 100mm		
<small>DO NOT SCALE FROM DRAWING. USE FIGURED DIMENSIONS ONLY. CHECK ALL DIMENSIONS ON SITE BEFORE MANUFACTURE OR CONSTRUCTION.</small>		
PROJECT	St. Aloysius' College SSDA	PROJECT # 2670
CLIENT	St Aloysius' College	DWG #
DWG	Upper Pitt St - LGF2 GFA	DAU031
CLIENT REF # CONTACT	DATE Feb 2018	DRAWN AL
St Aloysius' College	SCALE 1:200(A1)	REVISION 77
		D



1 GFA Calculations
Scale: 1:200

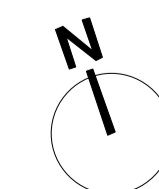
GFA Comparison Table

	Existing GFA	New GFA
LGF 3	1,039 sqm	1,010 sqm
LGF 2	471 sqm	504 sqm
LGF 1	689 sqm	915 sqm
L0	1,902 sqm	2,082 sqm
L1	2,145 sqm	2,742 sqm
L2	1,868 sqm	2,475 sqm
L3	1,135 sqm	2,601 sqm
L4	822 sqm	799 sqm
L5	302 sqm	352 sqm
L6	0 sqm	0 sqm
TOTAL	10,373 sqm	13,480 sqm
TOTAL DIFFERENCE		+3,107 sqm

Legend:

- Proposed New building GFA
- Existing Building GFA
- Existing GFA to be removed


New South Wales Government
 Independent Planning Commission
Issued under the Environmental Planning and Assessment Act 1979
 Approved Application No: SSD-8669 Signed: *JML*
 Granted on the: 20 Sept 2019 Sheet No: 40 of 73



D	11/7/18	Issue for SSDA submission response
ISSUE	DATE	REVISION
<small>DO NOT SCALE FROM DRAWING. USE FIGURED DIMENSIONS ONLY. CHECK ALL DIMENSIONS ON SITE BEFORE MANUFACTURE OR CONSTRUCTION.</small>		
PROJECT	St. Aloysius' College SSDA	PROJECT # 2670
CLIENT	St Aloysius' College	DWG #
DWG	Upper Pitt St - LGF1 GFA	DAU032
CLIENT REF & CONTACT	DATE: Feb 2018	DRAWN: AL
St Aloysius' College	SCALE: 1:200(A1)	REVISION: 77
		D



1 GFA Calculations
Scale: 1:200

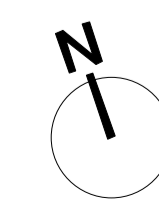
GFA Comparison Table

	Existing GFA	New GFA
LGF 3	1,039 sqm	1,010 sqm
LGF 2	471 sqm	504 sqm
LGF 1	689 sqm	915 sqm
L0	1,902 sqm	2,082 sqm
L1	2,145 sqm	2,742 sqm
L2	1,868 sqm	2,475 sqm
L3	1,135 sqm	2,601 sqm
L4	822 sqm	799 sqm
L5	302 sqm	352 sqm
L6	0 sqm	0 sqm
TOTAL	10,373 sqm	13,480 sqm
TOTAL DIFFERENCE		+3,107 sqm

Legend:

- Proposed New building GFA
- Existing Building GFA
- Existing GFA to be removed


New South Wales Government
 Independent Planning Commission
Issued under the Environmental Planning and Assessment Act 1979
 Approved Application No: SSD-8669 Signed: *JML*
 Granted on the: 20 Sept 2019 Sheet No: 41 of 73



ISSUE	DATE	REVISION	PROJECT #
D	11/7/18	Issue for SSDA submission response	2670
<small>DO NOT SCALE FROM DRAWING. USE FIGURED DIMENSIONS ONLY. CHECK ALL DIMENSIONS ON SITE BEFORE MANUFACTURE OR CONSTRUCTION.</small>			DWG #
PROJECT	St. Aloysius' College SSDA		DAU033
CLIENT	St Aloysius' College		
DWG	Upper Pitt St - LV0 GFA		
CLIENT REF # CONTACT	DATE	DRAWN BY	REVISION
St Aloysius' College	Feb 2018	AL	D
SCALE	1:200 @ A1	CHWD	77



1 GFA Calculations
Scale: 1:200

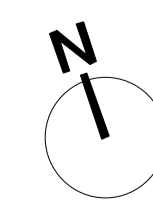
GFA Comparison Table

	Existing GFA	New GFA
LGF 3	1,039 sqm	1,010 sqm
LGF 2	471 sqm	504 sqm
LGF 1	689 sqm	915 sqm
L0	1,902 sqm	2,082 sqm
L1	2,145 sqm	2,742 sqm
L2	1,868 sqm	2,475 sqm
L3	1,135 sqm	2,601 sqm
L4	822 sqm	799 sqm
L5	302 sqm	352 sqm
L6	0 sqm	0 sqm
TOTAL	10,373 sqm	13,480 sqm
TOTAL DIFFERENCE		+3,107 sqm

Legend:

- Proposed New building GFA
- Existing Building GFA
- Existing GFA to be removed


New South Wales Government
 Independent Planning Commission
Issued under the Environmental Planning and Assessment Act 1979
 Approved Application No: SSD-8669 Signed: *JML*
 Granted on the: 20 Sept 2019 Sheet No: 42 of 73



PROJECT	St. Aloysius' College SSDA	PROJECT #	2670
CLIENT	St Aloysius' College	DWG #	DAU034
DWG	Upper Pitt St - LVI GFA	REVISION	D
CLIENT REF & CONTACT	St Aloysius' College	DATE	Feb 2018
SCALE	1:200 @ A1	DRAWN	AL
		CHECKED	77



2 GFA Calculations
Scale: 1:200

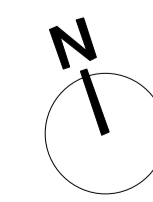
GFA Comparison Table

	Existing GFA	New GFA
LGF 3	1,039 sqm	1,010 sqm
LGF 2	471 sqm	504 sqm
LGF 1	689 sqm	915 sqm
L0	1,902 sqm	2,082 sqm
L1	2,145 sqm	2,742 sqm
L2	1,868 sqm	2,475 sqm
L3	1,135 sqm	2,601 sqm
L4	822 sqm	799 sqm
L5	302 sqm	352 sqm
L6	0 sqm	0 sqm
TOTAL	10,373 sqm	13,480 sqm
TOTAL DIFFERENCE		+3,107 sqm

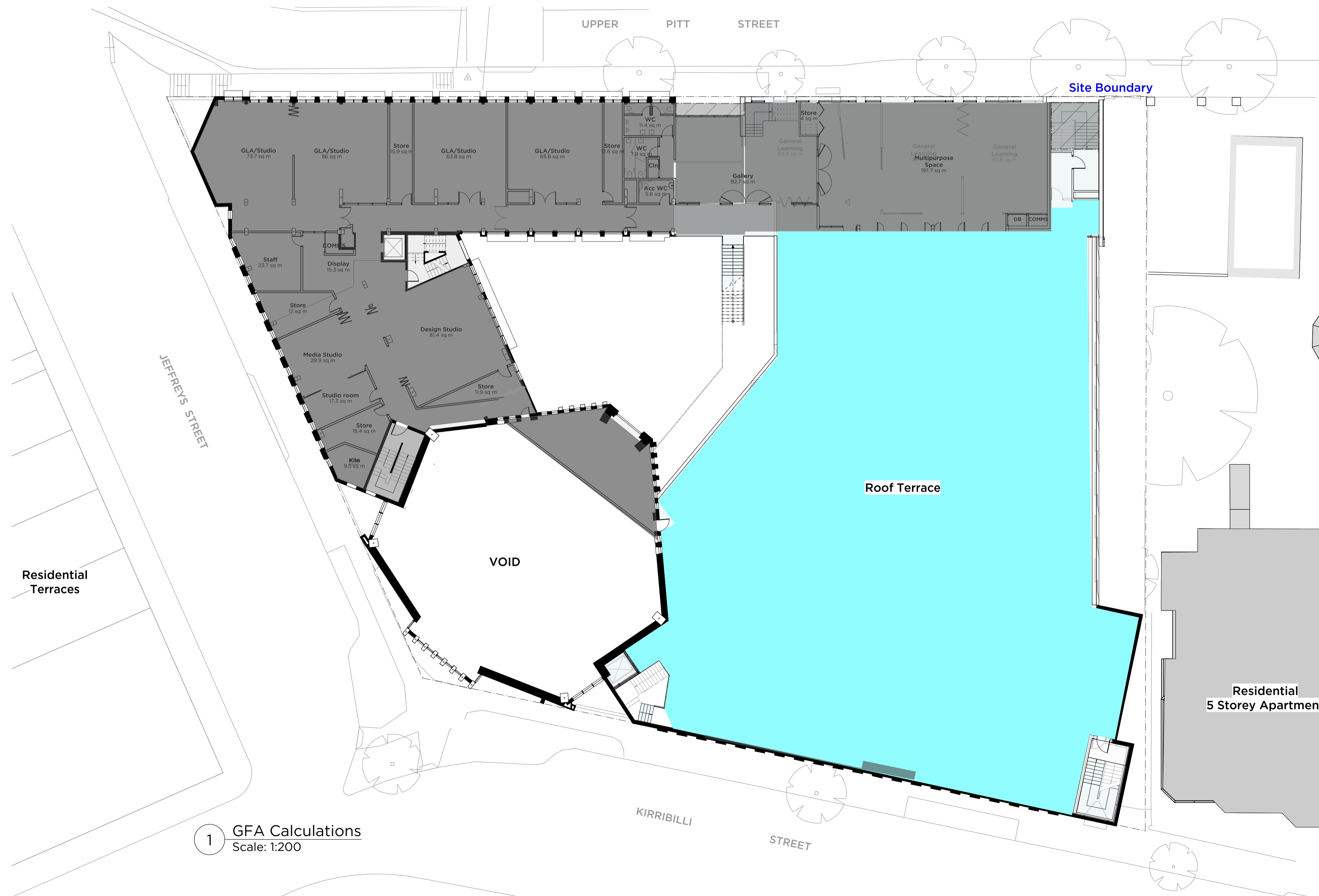
Legend:

- Proposed New building GFA
- Existing Building GFA
- Existing GFA to be removed

New South Wales Government
 Independent Planning Commission
Issued under the Environmental Planning and Assessment Act 1979
 Approved Application No: SSD-8669 Signed: *JML*
 Granted on the: 20 Sept 2019 Sheet No: 43 of 73



PROJECT	St. Aloysius' College SSDA	PROJECT #	2670
CLIENT	St Aloysius' College	DWG #	DAU035
DWG	Upper Pitt St - LV2 GFA	REVISION	D
CLIENT REF & CONTACT	St Aloysius' College	SCALE	1:200 (A1)
DATE	Feb 2018	DRAWN	AL
SCALE	1:200 (A1)	CHWD	77



1 GFA Calculations
Scale: 1:200

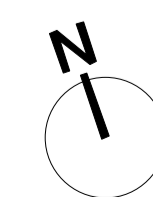
GFA Comparison Table

	Existing GFA	New GFA
LGF 3	1,039 sqm	1,010 sqm
LGF 2	471 sqm	504 sqm
LGF 1	689 sqm	915 sqm
L0	1,902 sqm	2,082 sqm
L1	2,145 sqm	2,742 sqm
L2	1,868 sqm	2,475 sqm
L3	1,135 sqm	2,601 sqm
L4	822 sqm	799 sqm
L5	302 sqm	352 sqm
L6	0 sqm	0 sqm
TOTAL	10,373 sqm	13,480 sqm
TOTAL DIFFERENCE		+3,107 sqm

Legend:

- Proposed New building GFA
- Existing Building GFA
- Existing GFA to be removed


New South Wales Government
 Independent Planning Commission
Issued under the Environmental Planning and Assessment Act 1979
 Approved Application No: SSD-8669 Signed: JMC
 Granted on the: 20 Sept 2019 Sheet No: 44 of 73



ISSUE	DATE	REVISION	PROJECT #
D	11/7/18	Issue for SSDA submission response	2670
<small>DO NOT SCALE FROM DRAWING. USE FIGURED DIMENSIONS ONLY. CHECK ALL DIMENSIONS ON SITE BEFORE MANUFACTURE OR CONSTRUCTION.</small>			PROJECT #
PROJECT	St. Aloysius' College SSDA		2670
CLIENT	St Aloysius' College		DWG #
DWG	Upper Pitt St - LV3 GFA		DAU036
CLIENT REF & CONTACT	DATE	DRAWN BY	REVISION
St Aloysius' College	Feb 2018	AL	72
SCALE	1:200(A1)	CHWD	72



1 GFA Calculations
Scale: 1:200

GFA Comparison Table

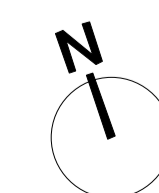
	Existing GFA	New GFA
LGF 3	1,039 sqm	1,010 sqm
LGF 2	471 sqm	504 sqm
LGF 1	689 sqm	915 sqm
L0	1,902 sqm	2,082 sqm
L1	2,145 sqm	2,742 sqm
L2	1,868 sqm	2,475 sqm
L3	1,135 sqm	2,601 sqm
L4	822 sqm	799 sqm
L5	302 sqm	352 sqm
L6	0 sqm	0 sqm
TOTAL	10,373 sqm	13,480 sqm
TOTAL DIFFERENCE		+3,107 sqm

Legend:

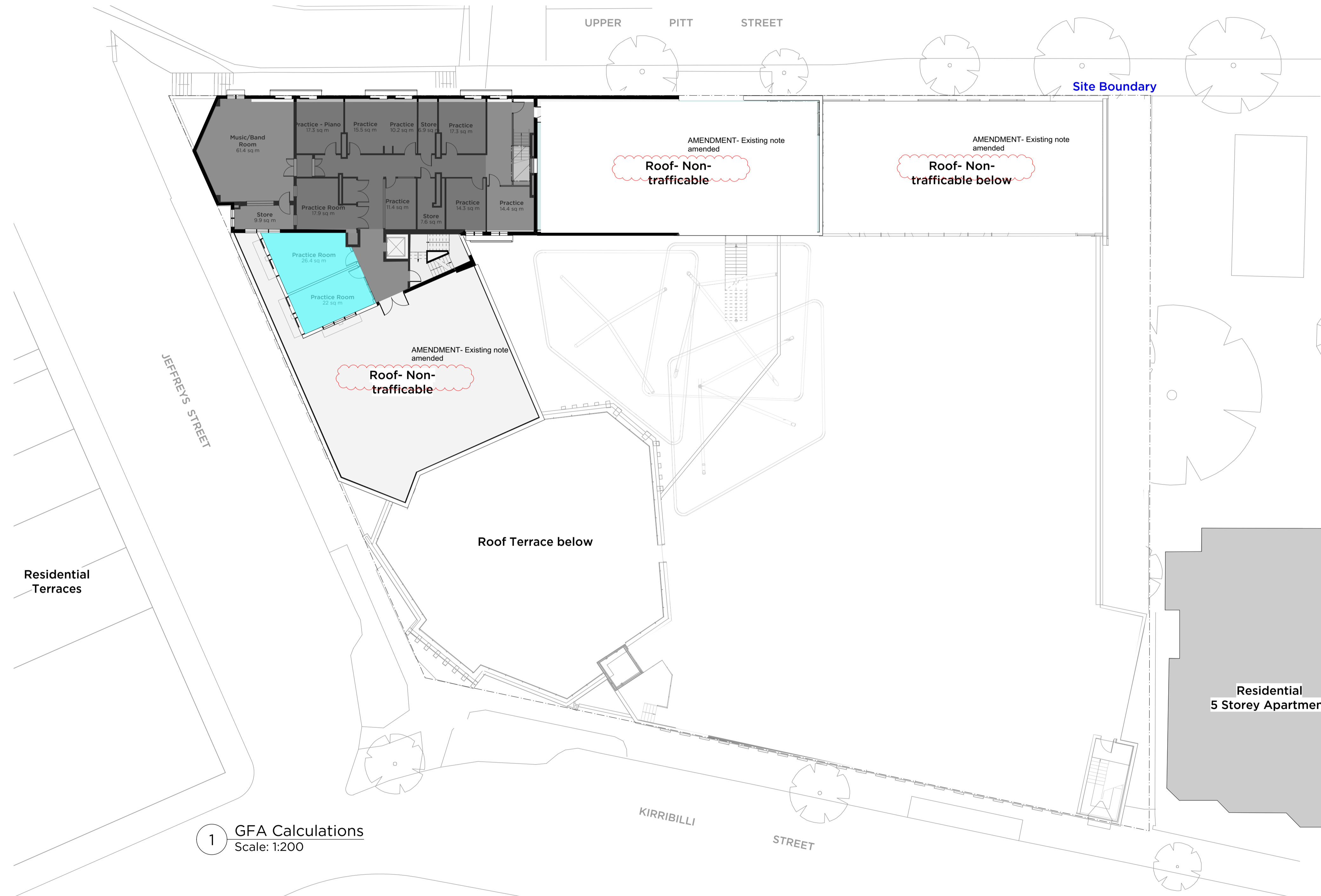
- Proposed New building GFA
- Existing Building GFA
- Existing GFA to be removed

New South Wales Government
Independent Planning Commission
Issued under the Environmental Planning and Assessment Act 1979

Approved Application No: SSD-8669 Signed: *J.M.C.*
Granted on the: 20 Sept 2019 Sheet No: 45 of 73



PROJECT	St. Aloysius' College SSDA	PROJECT #	2670
CLIENT	St Aloysius' College	DWG #	DAU037
DWG	Upper Pitt St - LV4 GFA	REVISION	D
CLIENT REF # CONTACT	DATE: Feb 2018	DRAWN: AL	SCALE: 1:200 (A1)
SCALE	1:200 (A1)	CHWD	72



1 GFA Calculations
Scale: 1:200

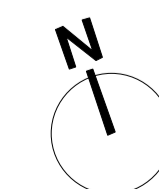
GFA Comparison Table

	Existing GFA	New GFA
LGF 3	1,039 sqm	1,010 sqm
LGF 2	471 sqm	504 sqm
LGF 1	689 sqm	915 sqm
L0	1,902 sqm	2,082 sqm
L1	2,145 sqm	2,742 sqm
L2	1,868 sqm	2,475 sqm
L3	1,135 sqm	2,601 sqm
L4	822 sqm	799 sqm
L5	302 sqm	352 sqm
L6	0 sqm	0 sqm
TOTAL	10,373 sqm	13,480 sqm
TOTAL DIFFERENCE		+3,107 sqm

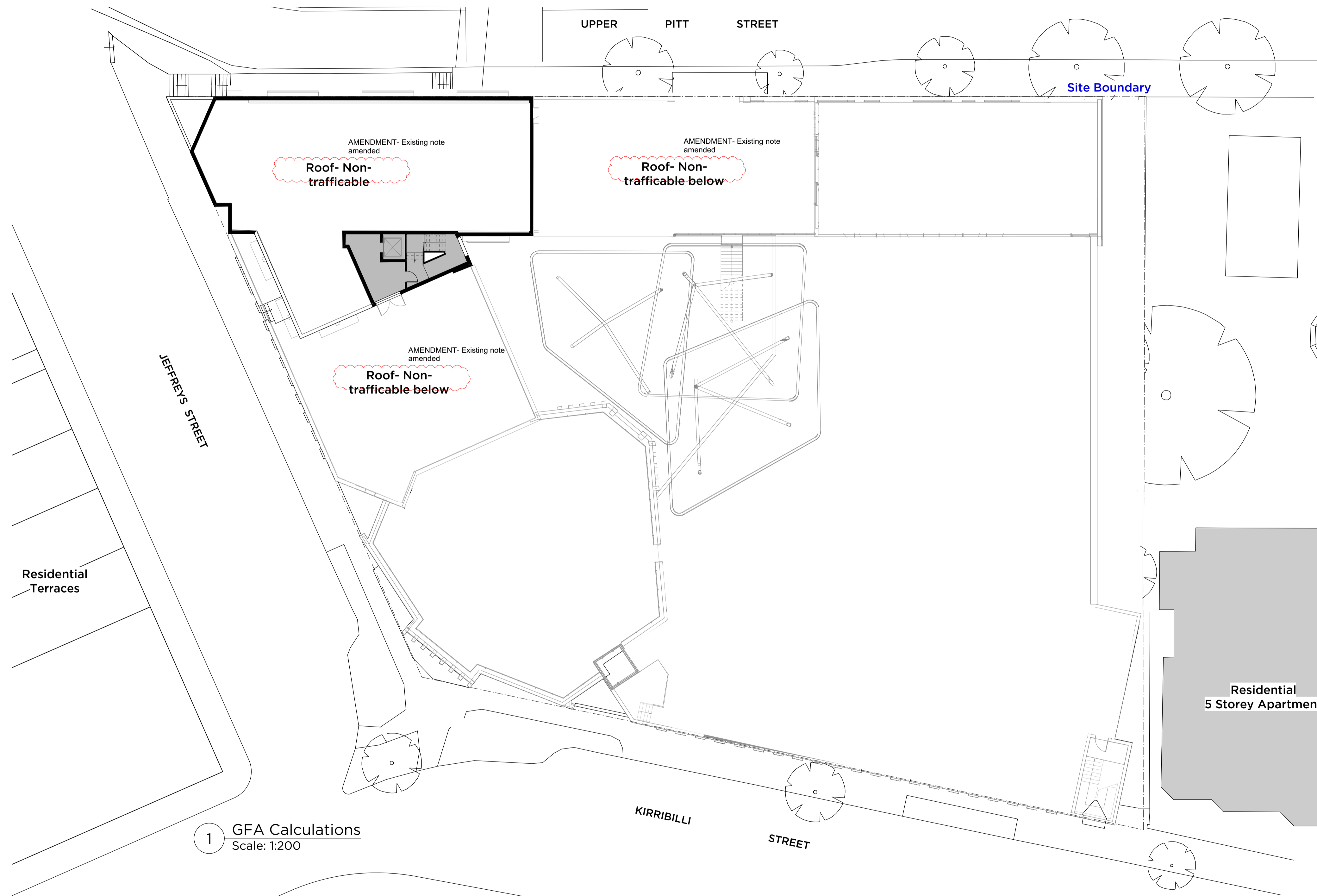
Legend:

- Proposed New building GFA
- Existing Building GFA
- Existing GFA to be removed


New South Wales Government
 Independent Planning Commission
Issued under the Environmental Planning and Assessment Act 1979
 Approved Application No: SSD-8669 Signed: *JML*
 Granted on the: 20 Sept 2019 Sheet No: 46 of 73



ISSUE	DATE	REVISION	PROJECT #
D	11/7/18	Issue for SSDA submission response	2670
<small>DO NOT SCALE FROM DRAWING: USE FIGURED DIMENSIONS ONLY. CHECK ALL DIMENSIONS ON SITE BEFORE MANUFACTURE OR CONSTRUCTION.</small>			DWG #
PROJECT	St. Aloysius' College SSDA		DAU038
CLIENT	St Aloysius' College		
DWG	Upper Pitt St - LV5 GFA		
CLIENT REF # CONTACT	DATE: Feb 2018	DRAWN: AL	REVISION
St Aloysius' College	SCALE: 1:200 (A1)	CHWD: 77	D



1 GFA Calculations
Scale: 1:200

GFA Comparison Table

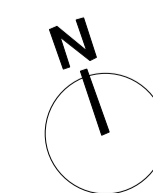
	Existing GFA	New GFA
LGF 3	1,039 sqm	1,010 sqm
LGF 2	471 sqm	504 sqm
LGF 1	689 sqm	915 sqm
L0	1,902 sqm	2,082 sqm
L1	2,145 sqm	2,742 sqm
L2	1,868 sqm	2,475 sqm
L3	1,135 sqm	2,601 sqm
L4	822 sqm	799 sqm
L5	302 sqm	352 sqm
L6	0 sqm	0 sqm
TOTAL	10,373 sqm	13,480 sqm
TOTAL DIFFERENCE		+3,107 sqm

Legend:

- Proposed New building GFA
- Existing Building GFA
- Existing GFA to be removed

New South Wales Government
Independent Planning Commission
Issued under the Environmental Planning and Assessment Act 1979

Approved Application No: SSD-8669 Signed: *JML*
Granted on the: 20 Sept 2019 Sheet No: 47 of 73



PROJECT	St. Aloysius' College SSDA	PROJECT #	2670
CLIENT	St Aloysius' College	DWG #	DAU039
DWG	Upper Pitt St - LV6 GFA		
CLIENT REF # CONTACT	DATE: Feb 2018	DRAWN: AL	REVISION
St Aloysius' College	SCALE: 1:200 (A1)	CHWD: 72	D



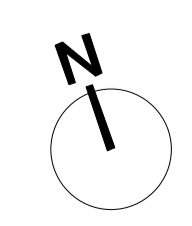
1 Plan - LGF3 DEMOLITION
Scale: 1:200

Legend:

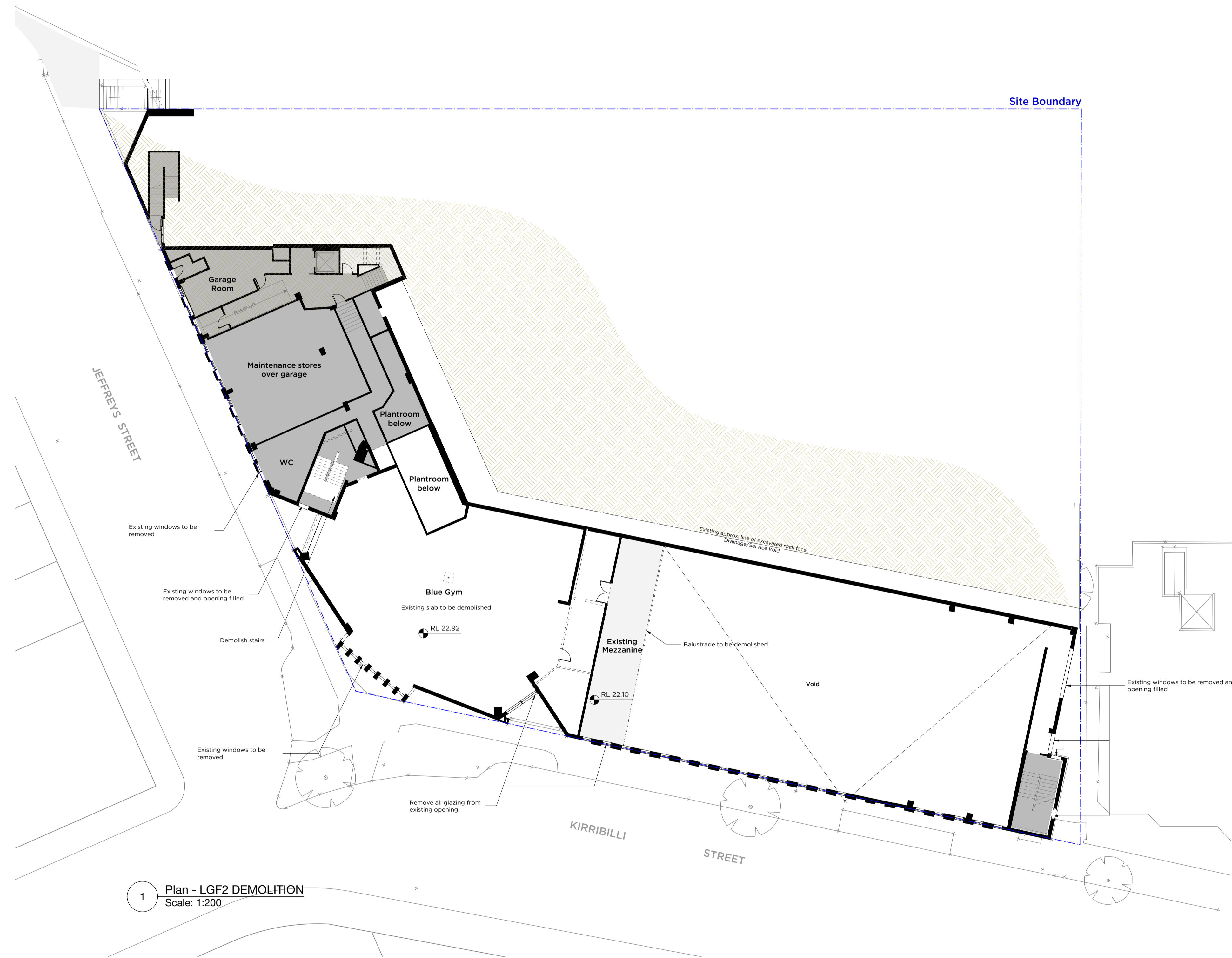
- Site Boundary
- Existing Building - No works
- Proposed New building works
- Existing Building to be refurbished
- Proposed Walls & structure
- Existing walls and structure
- Demolish

New South Wales Government
Independent Planning Commission
Issued under the Environmental Planning and Assessment Act 1979

Approved Application No: SSD-8669 Signed: *JML*
Granted on the: 20 Sept 2019 Sheet No: 48 of 73



C 9/4/18 SSDA Submission			
ISSUE	DATE	REVISION	
0mm		50mm	100mm
<small>DO NOT SCALE FROM DRAWING. USE FIGURED DIMENSIONS ONLY. CHECK ALL DIMENSIONS ON SITE BEFORE MANUFACTURE OR CONSTRUCTION.</small>			
PROJECT	St. Aloysius' College SSDA	PROJECT #	2670
CLIENT	St Aloysius' College	DWG #	
DWG	Upper Pitt St Plan - LGF3 DEMO		DAU101
CLIENT REF & CONTACT	St Aloysius' College	DATE	Feb 2018
		SCALE	1:200 (A1)
		DRAWN	AL
		REVISION	92
			C

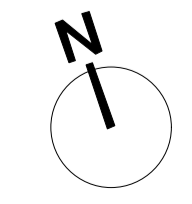


1 Plan - LGF2 DEMOLITION
Scale: 1:200

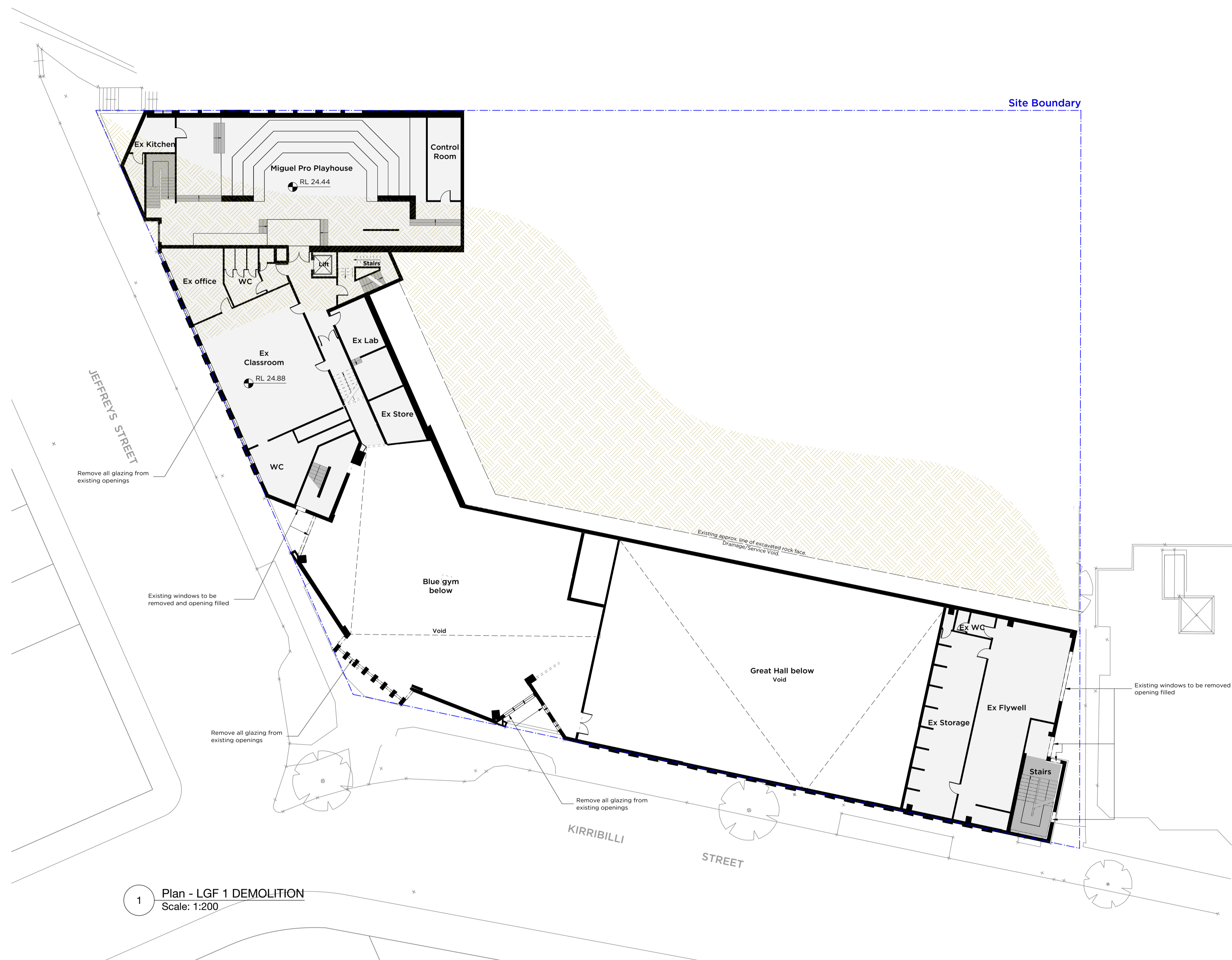

- Legend:**
- Site Boundary
 - Existing Building - No works
 - Proposed New building works
 - Existing Building to be refurbished
 - Proposed Walls & structure
 - Existing walls and structure
 - Demolish

New South Wales Government
Independent Planning Commission
Issued under the Environmental Planning and Assessment Act 1979

Approved Application No: SSD-8669 Signed: *JML*
Granted on the: 20 Sept 2019 Sheet No: 49 of 73



C	9/4/18	SSDA Submission
ISSUE	DATE	REVISION
0mm 50mm 100mm		
<small>DO NOT SCALE FROM DRAWING. USE FIGURED DIMENSIONS ONLY. CHECK ALL DIMENSIONS ON SITE BEFORE MANUFACTURE OR CONSTRUCTION.</small>		
PROJECT	St. Aloysius' College SSDA	PROJECT # 2670
CLIENT	St Aloysius' College	DWG #
DWG	Upper Pitt St Plan - LGF2 DEMO	DAU102
CLIENT REF & CONTACT	DATE Feb 2018	DRAWN AL
St Aloysius' College	SCALE 1:200(BA1)	REVISION 92
		C

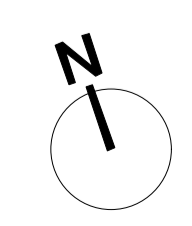


1 Plan - LGF 1 DEMOLITION
Scale: 1:200

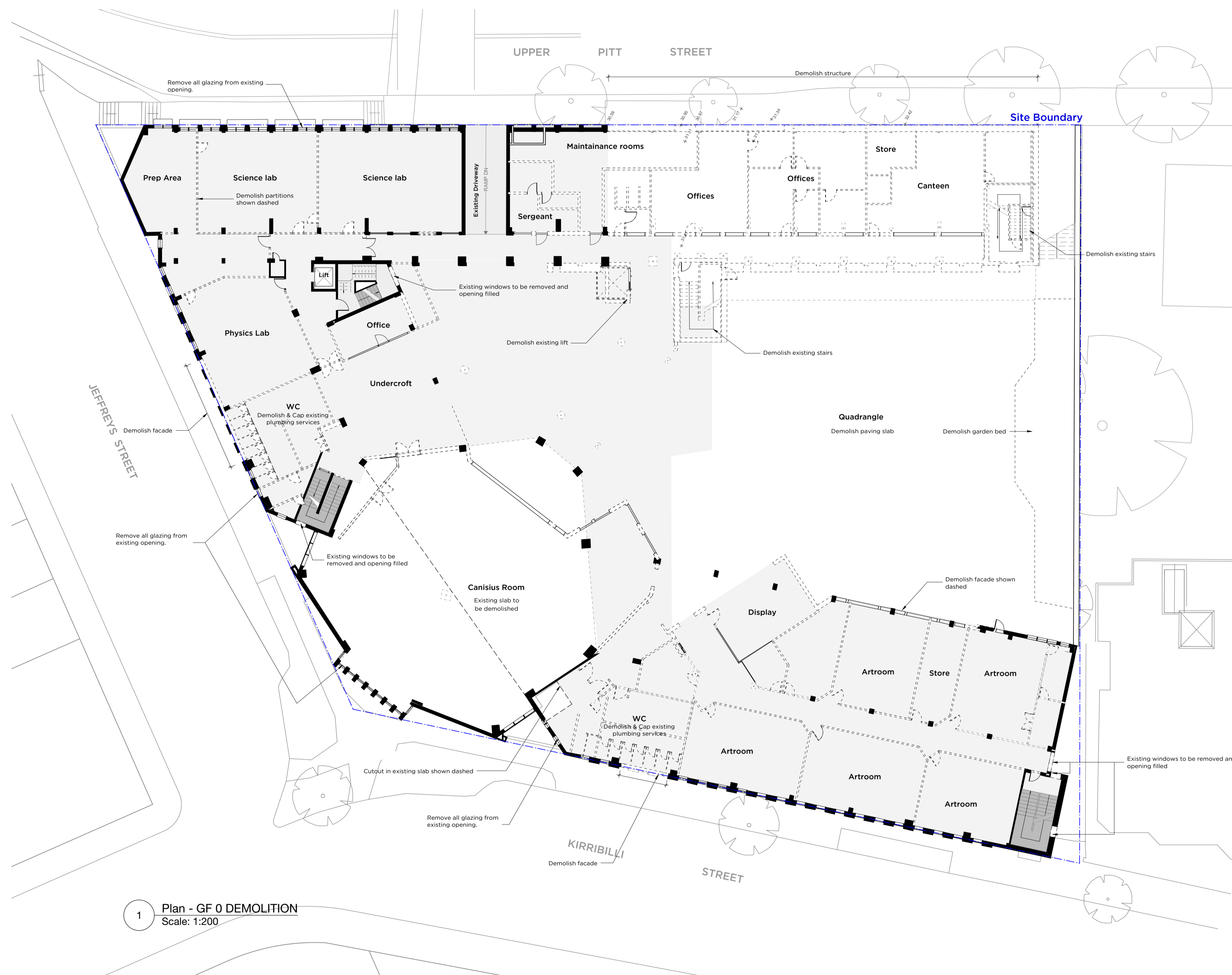
Legend:

- Site Boundary
- Existing Building - No works
- Proposed New building works
- Existing Building to be refurbished
- Proposed Walls & structure
- Existing walls and structure
- Demolish


New South Wales Government
 Independent Planning Commission
Issued under the Environmental Planning and Assessment Act 1979
 Approved Application No: SSD-8669 Signed: *J.M.C.*
 Granted on the: 20 Sept 2019 Sheet No: 50 of 73



C	9/4/18	SSDA Submission
ISSUE	DATE	REVISION
0mm	50mm	100mm
DO NOT SCALE FROM DRAWING. USE FIGURED DIMENSIONS ONLY. CHECK ALL DIMENSIONS ON SITE BEFORE MANUFACTURE OR CONSTRUCTION.		
PROJECT	St. Aloysius' College SSDA	PROJECT # 2670
CLIENT	St Aloysius' College	DWG #
DWG	Upper Pitt St Plan - LGF1 DEMO	DAU103
CLIENT REF & CONTACT	DATE Feb 2018	DRAWN AL
St Aloysius' College	SCALE 1:200(BA1)	CHWD 92
		REVISION C



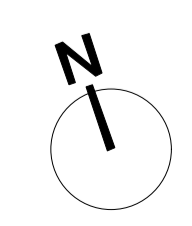
1 Plan - GF 0 DEMOLITION
Scale: 1:200

Legend:

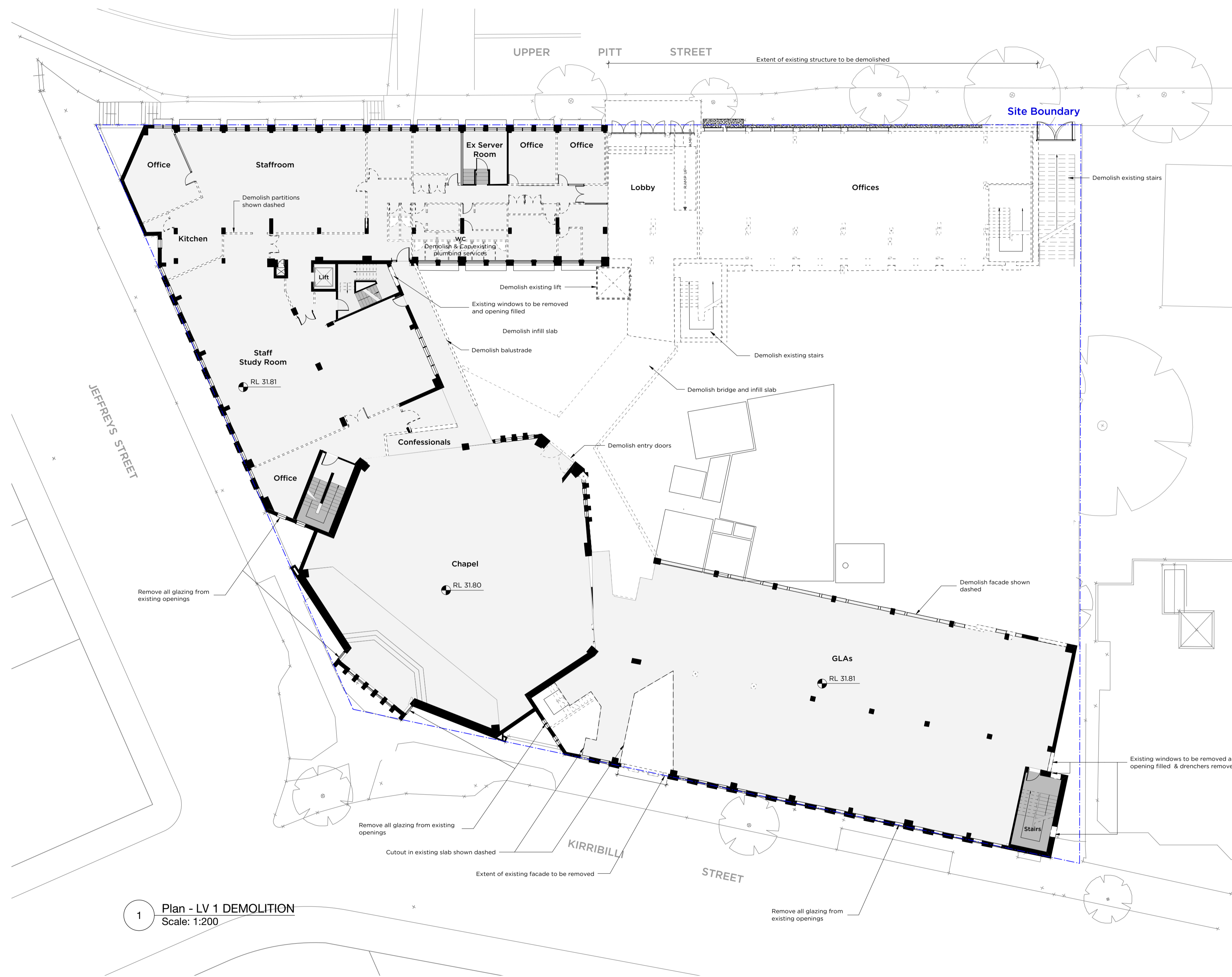
- Site Boundary
- Existing Building - No works
- Proposed New building works
- Existing Building to be refurbished
- Proposed Walls & structure
- Existing walls and structure
- Demolish

New South Wales Government
Independent Planning Commission
Issued under the Environmental Planning and Assessment Act 1979

Approved Application No: SSD-8669 Signed: *JML*
Granted on the: 20 Sept 2019 Sheet No: 51 of 73



C 9/4/18 SSDA Submission			
ISSUE	DATE	REVISION	
0mm		50mm	100mm
DO NOT SCALE FROM DRAWING. USE FIGURED DIMENSIONS ONLY. CHECK ALL DIMENSIONS ON SITE BEFORE MANUFACTURE OR CONSTRUCTION.			
PROJECT	St. Aloysius' College SSDA	PROJECT #	2670
CLIENT	St Aloysius' College	DWG #	
DWG	Upper Pitt St Plan - GF 0 DEMO	DAU104	
CLIENT REF & CONTACT	St Aloysius' College	DATE	Feb 2018
		SCALE	1:200 (A1)
		DRAWN	AL
		REVISION	
		CHG	92
			C



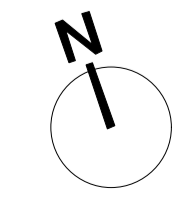
1 Plan - LV 1 DEMOLITION
Scale: 1:200

Legend:

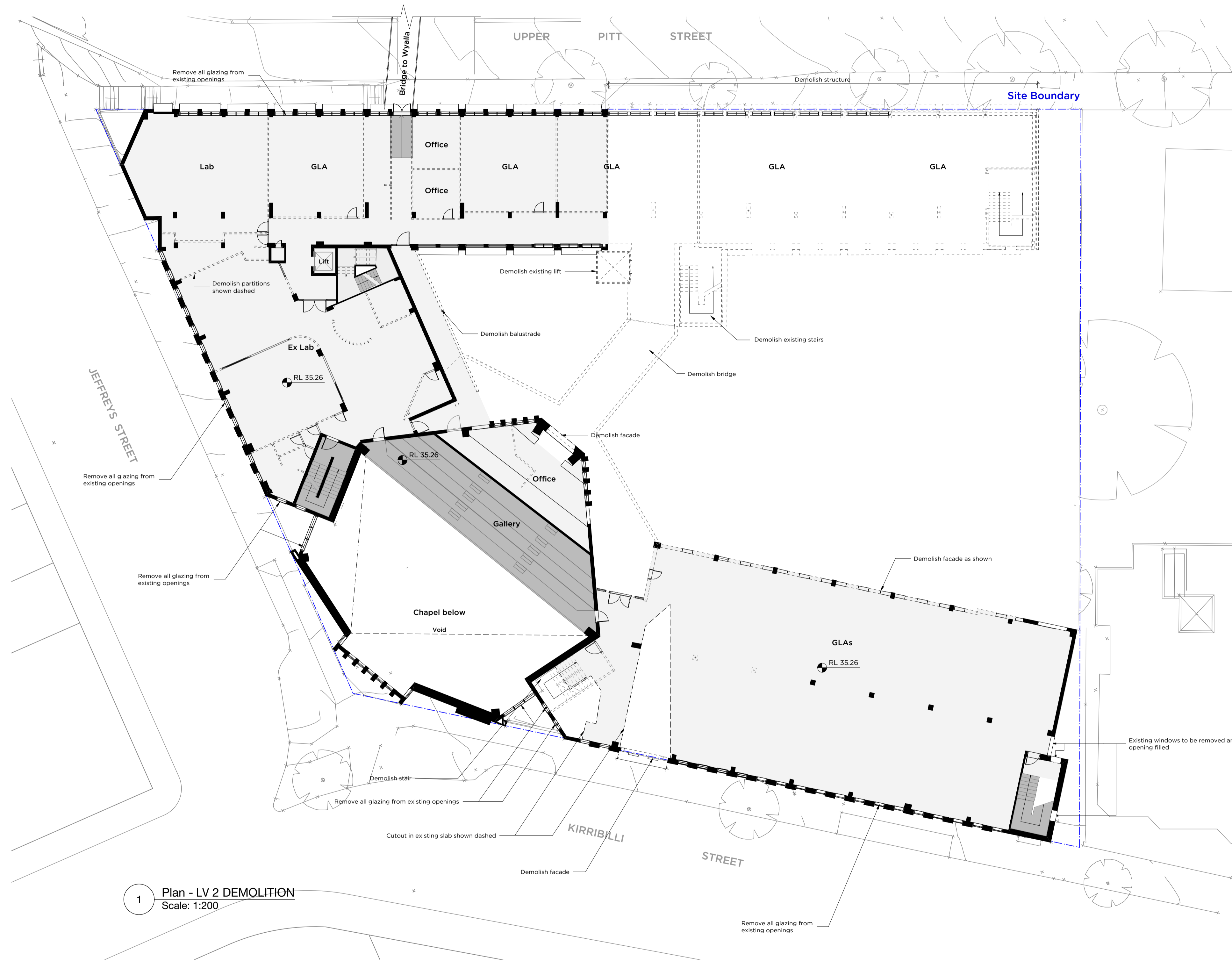
- Site Boundary
- Existing Building - No works
- Proposed New building works
- Existing Building to be refurbished
- Proposed Walls & structure
- Existing walls and structure
- Demolish

New South Wales Government
Independent Planning Commission
Issued under the Environmental Planning and Assessment Act 1979

Approved Application No: SSD-8669 Signed: *JMC*
Granted on the: 20 Sept 2019 Sheet No: 52 of 73



C 9/4/18 SSDA Submission			
ISSUE	DATE	REVISION	
0mm		50mm	100mm
DO NOT SCALE FROM DRAWING. USE FIGURED DIMENSIONS ONLY. CHECK ALL DIMENSIONS ON SITE BEFORE MANUFACTURE OR CONSTRUCTION.			
PROJECT	St. Aloysius' College SSDA	PROJECT #	2670
CLIENT	St Aloysius' College	DWG #	
DWG	Upper Pitt St Plan - LV 1 DEMO		DAU105
CLIENT REF & CONTACT	St Aloysius' College	DATE	Feb 2018
		SCALE	1:200 (A1)
		DRAWN	AL
		REVISION	92
			C

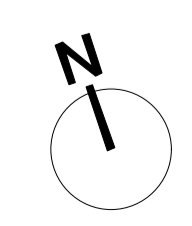


1 Plan - LV 2 DEMOLITION
Scale: 1:200

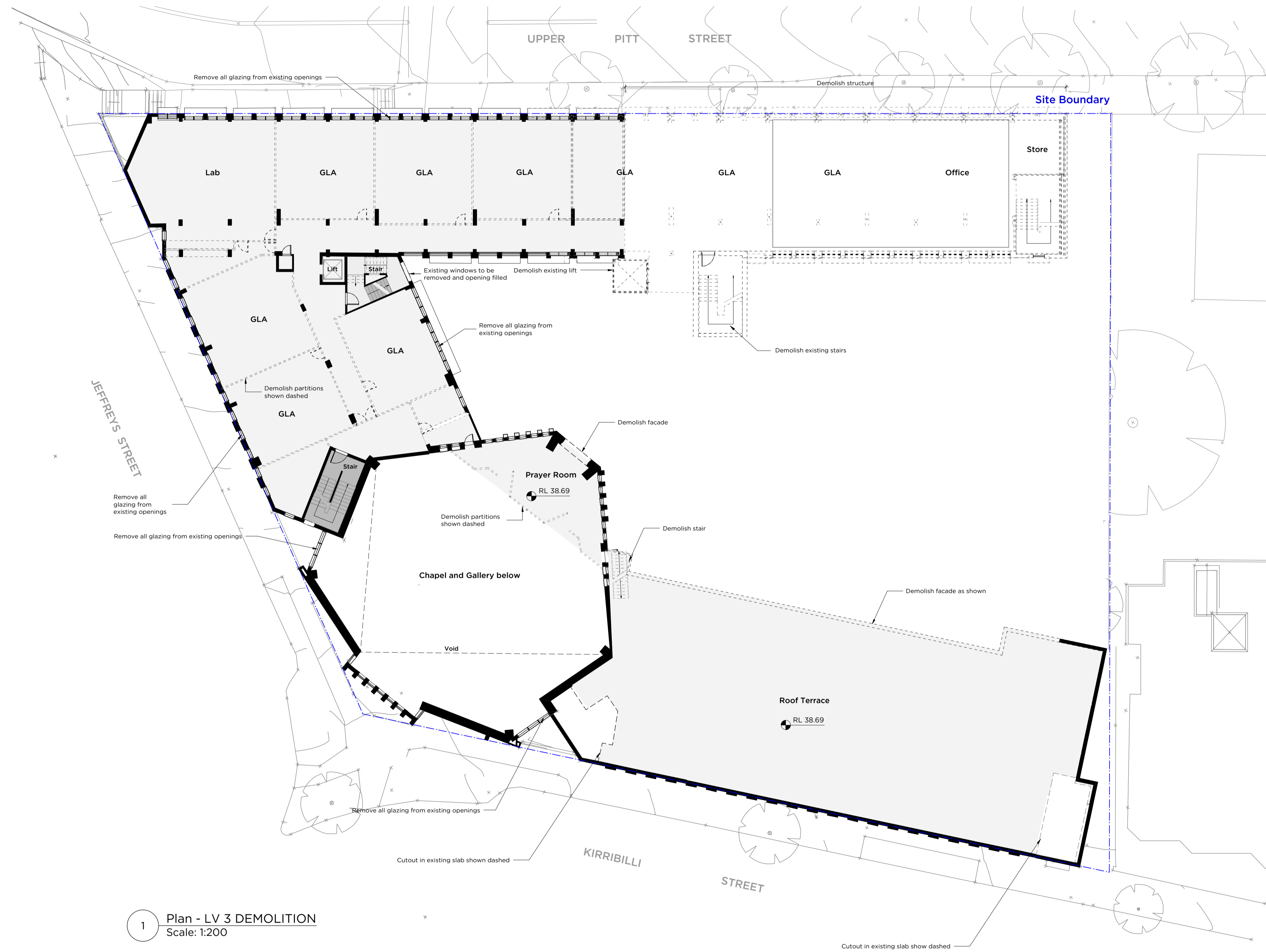
- Legend:**
- Site Boundary
 - Existing Building - No works
 - Proposed New building works
 - Existing Building to be refurbished
 - Proposed Walls & structure
 - Existing walls and structure
 - Demolish

New South Wales Government
Independent Planning Commission
Issued under the Environmental Planning and Assessment Act 1979

Approved Application No: SSD-8669 Signed: *J.M.C.*
Granted on the: 20 Sept 2019 Sheet No: 53 of 73



C 9/4/18 SSDA Submission			
ISSUE	DATE	REVISION	
0mm		50mm	100mm
DO NOT SCALE FROM DRAWING. USE FIGURED DIMENSIONS ONLY. CHECK ALL DIMENSIONS ON SITE BEFORE MANUFACTURE OR CONSTRUCTION.			
PROJECT	St Aloysius' College SSDA	PROJECT #	2670
CLIENT	St Aloysius' College	DWG #	
DWG	Upper Pitt St Plan - LV 2 DEMO		DAU106
CLIENT REF & CONTACT	St Aloysius' College	DATE	Feb 2018
		SCALE	1:200 (A1)
		CHWG	92
		REVISION	C

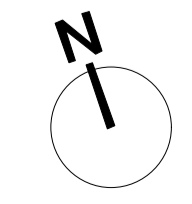


- Legend:**
- - - Site Boundary
 - Existing Building - No works
 - Proposed New building works
 - Existing Building to be refurbished
 - Proposed Walls & structure
 - Existing walls and structure
 - Demolish

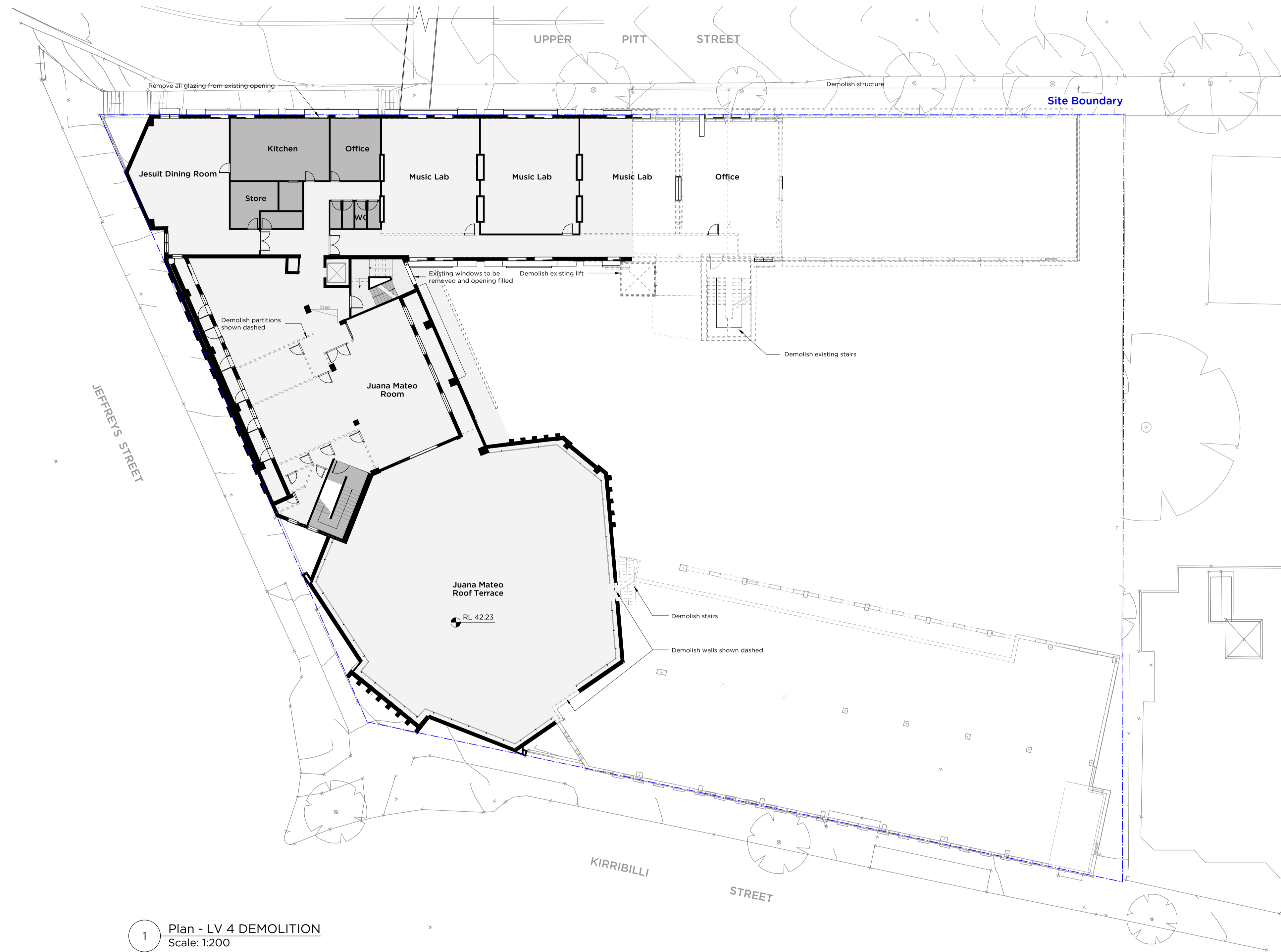
1 Plan - LV 3 DEMOLITION
Scale: 1:200

New South Wales Government
Independent Planning Commission
Issued under the Environmental Planning and Assessment Act 1979

Approved Application No: SSD-8669 Signed: *JML*
Granted on the: 20 Sept 2019 Sheet No: 54 of 73



C 9/4/18 SSDA Submission			
ISSUE	DATE	REVISION	
0mm		50mm	100mm
<small>DO NOT SCALE FROM DRAWING. USE FIGURED DIMENSIONS ONLY. CHECK ALL DIMENSIONS ON SITE BEFORE MANUFACTURE OR CONSTRUCTION.</small>			
PROJECT	St. Aloysius' College SSDA	PROJECT #	2670
CLIENT	St Aloysius' College	DWG #	
DWG	Upper Pitt St Plan - LV 3 DEMO		DAU107
CLIENT REF & CONTACT	St Aloysius' College	DATE	Feb 2018
		SCALE	200 @ A1
		DRAWN	AL
		REVISION	92
			C

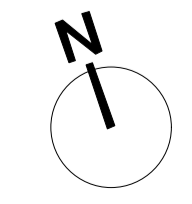


- Legend:**
- Site Boundary
 - Existing Building - No works
 - Proposed New building works
 - Existing Building to be refurbished
 - Proposed Walls & structure
 - Existing walls and structure
 - Demolish

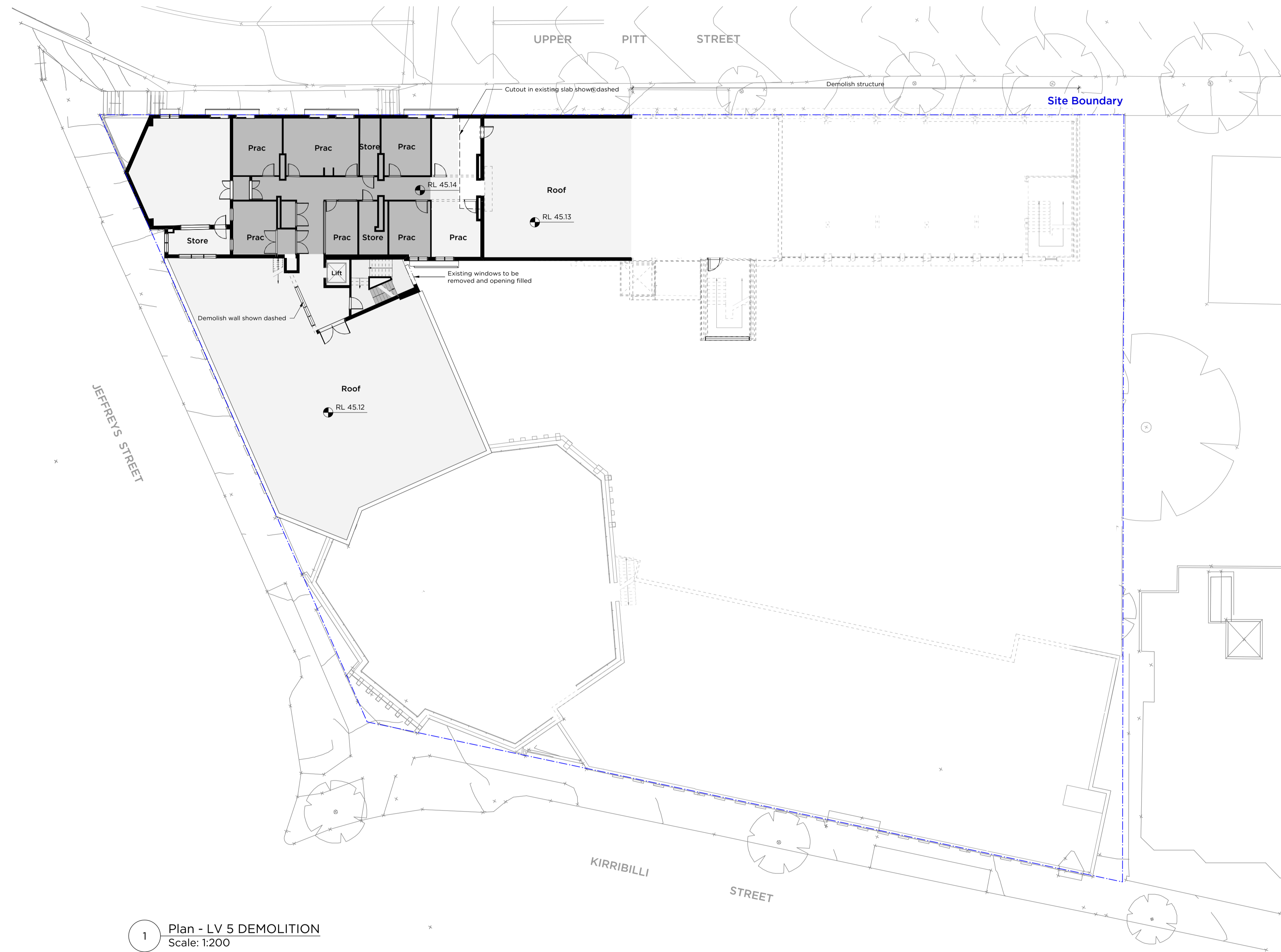
1 Plan - LV 4 DEMOLITION
Scale: 1:200

New South Wales Government
Independent Planning Commission
Issued under the Environmental Planning and Assessment Act 1979

Approved Application No: SSD-8669 Signed: *JML*
Granted on the: 20 Sept 2019 Sheet No: 55 of 73



C 9/4/18 SSDA Submission			
ISSUE	DATE	REVISION	
0mm 50mm 100mm			
DO NOT SCALE FROM DRAWING. USE FIGURED DIMENSIONS ONLY. CHECK ALL DIMENSIONS ON SITE BEFORE MANUFACTURE OR CONSTRUCTION.			
PROJECT	St. Aloysius' College SSDA	PROJECT #	2670
CLIENT	St Aloysius' College	DWG #	
DWG	Upper Pitt St Plan - LV 4 DEMO		DAU108
CLIENT REF & CONTACT	St Aloysius' College	DATE	Feb 2018
		SCALE	200 @ A1
		DRAWN	AL
		REVISION	22
			C

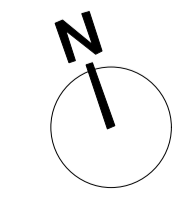


- Legend:**
- Site Boundary
 - Existing Building - No works
 - Proposed New building works
 - Existing Building to be refurbished
 - Proposed Walls & structure
 - Existing walls and structure
 - Demolish

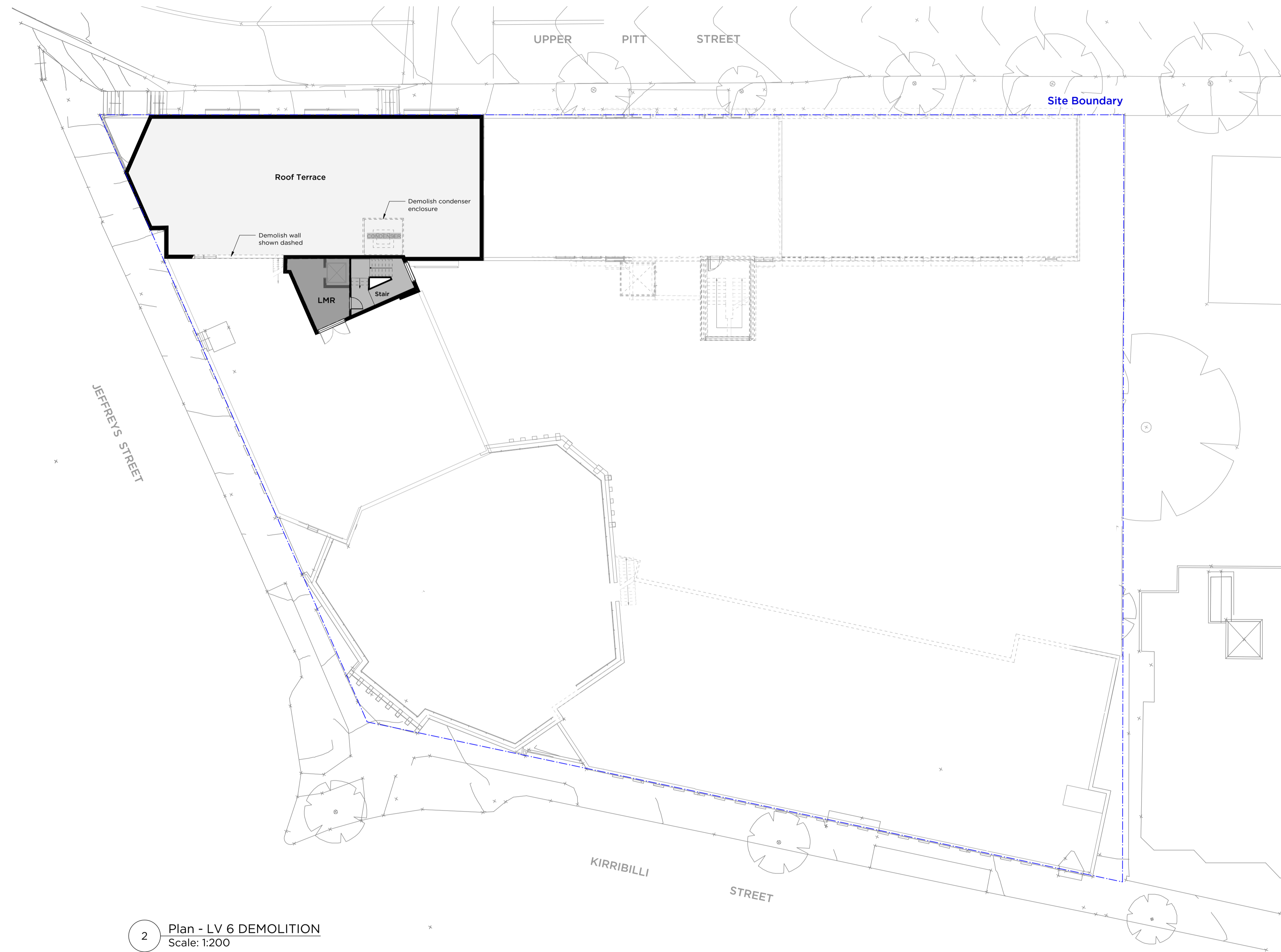
1 Plan - LV 5 DEMOLITION
Scale: 1:200

New South Wales Government
Independent Planning Commission
Issued under the Environmental Planning and Assessment Act 1979

Approved Application No: SSD-8669 Signed: *JMC*
Granted on the: 20 Sept 2019 Sheet No: 56 of 73



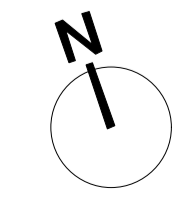
C	9/4/18	SSDA Submission
ISSUE	DATE	REVISION
0mm 50mm 100mm		
<small>DO NOT SCALE FROM DRAWING. USE FIGURED DIMENSIONS ONLY. CHECK ALL DIMENSIONS ON SITE BEFORE MANUFACTURE OR CONSTRUCTION.</small>		
PROJECT	St. Aloysius' College SSDA	PROJECT # 2670
CLIENT	St Aloysius' College	DWG #
DWG	Upper Pitt St Plan - LV 5 DEMO	DAU109
CLIENT REF & CONTACT	DATE Feb 2018	DRAWN AL
St Aloysius' College	SCALE 200 @ A1	REVISION 22
		C



- Legend:**
- - - Site Boundary
 - Existing Building - No works
 - Proposed New building works
 - Existing Building to be refurbished
 - Proposed Walls & structure
 - Existing walls and structure
 - Demolish

2 Plan - LV 6 DEMOLITION
Scale: 1:200


New South Wales Government
 Independent Planning Commission
Issued under the Environmental Planning and Assessment Act 1979
 Approved Application No: SSD-8669 Signed: *JMC*
 Granted on the: 20 Sept 2019 Sheet No: 57 of 73



C 9/4/18 SSDA Submission	
ISSUE	DATE REVISION
0mm 50mm 100mm	
DO NOT SCALE FROM DRAWING. USE FIGURED DIMENSIONS ONLY. CHECK ALL DIMENSIONS ON SITE BEFORE MANUFACTURE OR CONSTRUCTION.	
PROJECT	PROJECT #
St. Aloysius' College SSDA	2670
CLIENT	DWG #
St Aloysius' College	
DWG	DAU110
Upper Pitt St Plan - LV 6 DEMO	
CLIENT REF & CONTACT	DATE
St Aloysius' College	Feb 2018
SCALE 1:200@ A1	REVISION
	22
	C

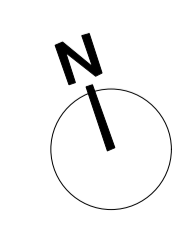


1 Plan - LGF 3 PROPOSED
Scale: 1:200

Legend:

- Site Boundary
- Existing Building - No works
- Proposed New building works
- Existing Building to be refurbished
- Proposed Walls & structure
- Existing walls and structure
- Demolish


New South Wales Government
 Independent Planning Commission
Issued under the Environmental Planning and Assessment Act 1979
 Approved Application No: SSD-8669 Signed: *J.M.C.*
 Granted on the: 20 Sept 2019 Sheet No: 58 of 73



C	9/4/18	SSDA Submission
ISSUE	DATE	REVISION
0mm	50mm	100mm
DO NOT SCALE FROM DRAWING. USE FIGURED DIMENSIONS ONLY. CHECK ALL DIMENSIONS ON SITE BEFORE MANUFACTURE OR CONSTRUCTION.		
PROJECT	St. Aloysius' College SSDA	PROJECT # 2670
CLIENT	St Aloysius' College	DWG #
DWG	Upper Pitt St Plan - LGF 3	DAU121
CLIENT REF & CONTACT	DATE Feb 2018	DRAWN AL
St Aloysius' College	SCALE 1:200(BA1)	REVISION 92
		C

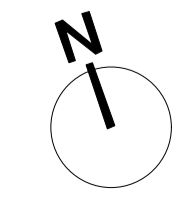


- Legend:**
- Site Boundary
 - Existing Building - No works
 - Proposed New building works
 - Existing Building to be refurbished
 - Proposed Walls & structure
 - Existing walls and structure
 - Demolish

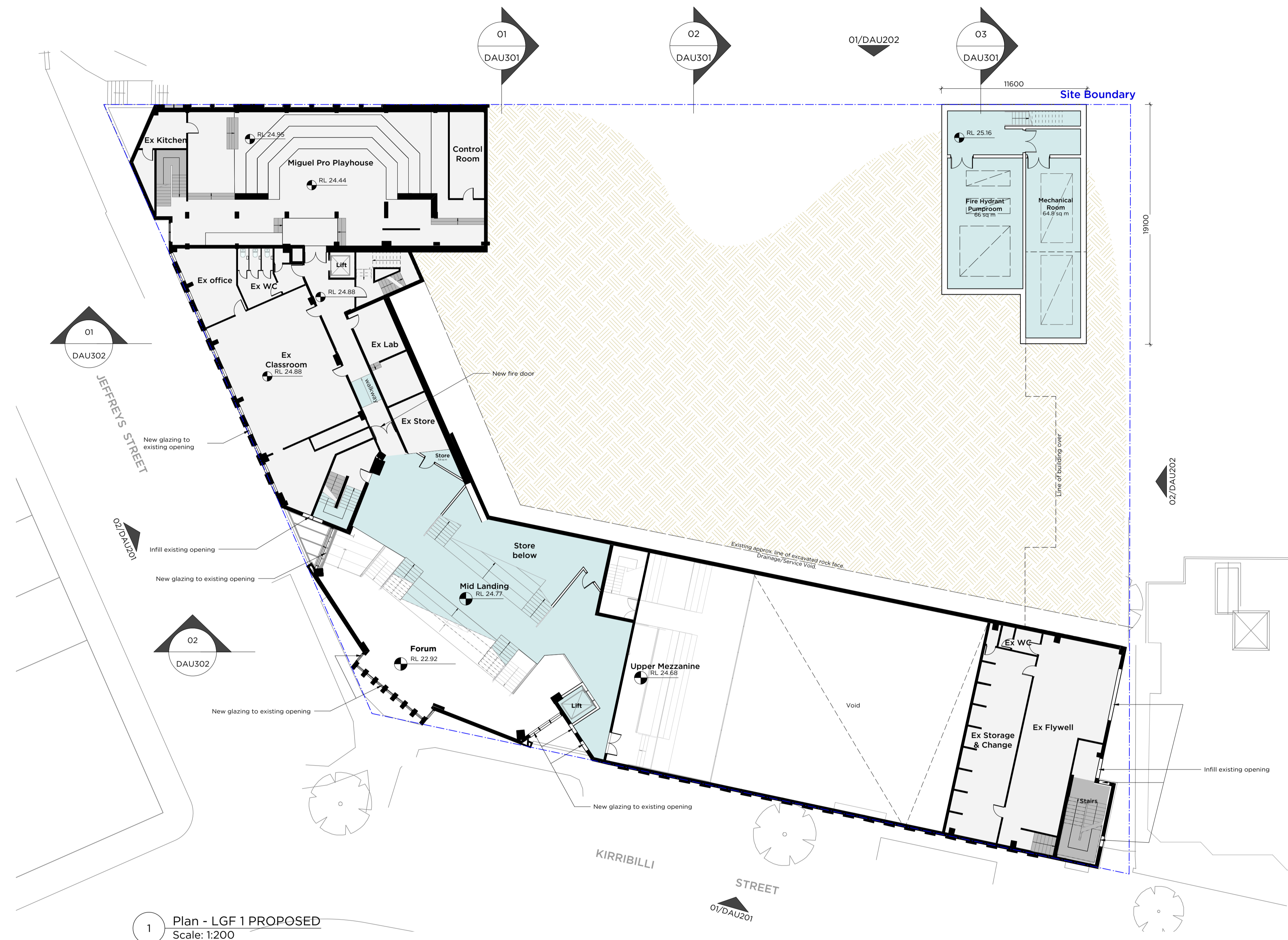
1 Plan - LGF 2 PROPOSED
Scale: 1:200

New South Wales Government
Independent Planning Commission
Issued under the Environmental Planning and Assessment Act 1979

Approved Application No: SSD-8669 Signed: *J.M.C.*
Granted on the: 20 Sept 2019 Sheet No: 59 of 73



C	9/4/18	SSDA Submission
ISSUE	DATE	REVISION
0mm	50mm	100mm
DO NOT SCALE FROM DRAWING. USE FIGURED DIMENSIONS ONLY. CHECK ALL DIMENSIONS ON SITE BEFORE MANUFACTURE OR CONSTRUCTION.		
PROJECT	St. Aloysius' College SSDA	PROJECT # 2670
CLIENT	St Aloysius' College	DWG #
DWG	Upper Pitt St Plan - LGF 2	DAU122
CLIENT REF & CONTACT	DATE Feb 2018	DRAWN AL
St Aloysius' College	SCALE 1:200 (A1)	CHWG 22
		REVISION
		C

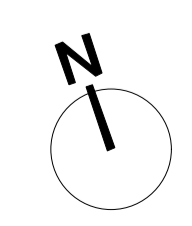


1 Plan - LGF 1 PROPOSED
Scale: 1:200

- Legend:**
- Site Boundary
 - Existing Building - No works
 - Proposed New building works
 - Existing Building to be refurbished
 - Proposed Walls & structure
 - Existing walls and structure
 - Demolish

New South Wales Government
Independent Planning Commission
Issued under the Environmental Planning and Assessment Act 1979

Approved Application No: SSD-8669 Signed: *JMC*
Granted on the: 20 Sept 2019 Sheet No: 60 of 73



C	9/4/18	SSDA Submission
ISSUE	DATE	REVISION
0mm	50mm	100mm
DO NOT SCALE FROM DRAWING. USE FIGURED DIMENSIONS ONLY. CHECK ALL DIMENSIONS ON SITE BEFORE MANUFACTURE OR CONSTRUCTION.		
PROJECT	St. Aloysius' College SSDA	PROJECT # 2670
CLIENT	St Aloysius' College	DWG #
DWG	Upper Pitt St Plan - LGF 1	DAU123
CLIENT REF & CONTACT	DATE Feb 2018	DRAWN AL
St Aloysius' College	SCALE 1:200(A1)	CHWG 92
		REVISION
		C

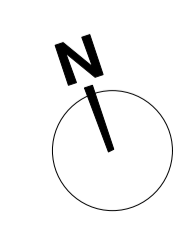


1 Plan - LV 0 New
Scale: 1:200

Legend:

- Site Boundary
- Existing Building - No works
- Proposed New building works
- Existing Building to be refurbished
- Proposed Walls & structure
- Existing walls and structure
- Demolish


New South Wales Government
 Independent Planning Commission
Issued under the Environmental Planning and Assessment Act 1979
 Approved Application No: SSD-8669 Signed: *JML*
 Granted on the: 20 Sept 2019 Sheet No: 61 of 73



C	9/4/18	SSDA Submission
ISSUE	DATE	REVISION
0mm	50mm	100mm
DO NOT SCALE FROM DRAWINGS USE FIGURED DIMENSIONS ONLY CHECK ALL DIMENSIONS ON SITE BEFORE MANUFACTURE OR CONSTRUCTION.		
PROJECT	St. Aloysius' College SSDA	PROJECT # 2670
CLIENT	St Aloysius' College	DWG #
DWG	Upper Pitt St Plan - LV 0	DAU124
CLIENT REF & CONTACT	DATE: Feb 2018	DRAWN: AL
St Aloysius' College	SCALE: 1:200(A1)	REVISION: C



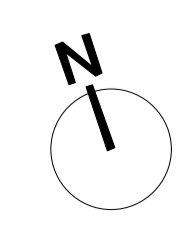
1 Plan - LV 1 PROPOSED
Scale: 1:200

Legend:

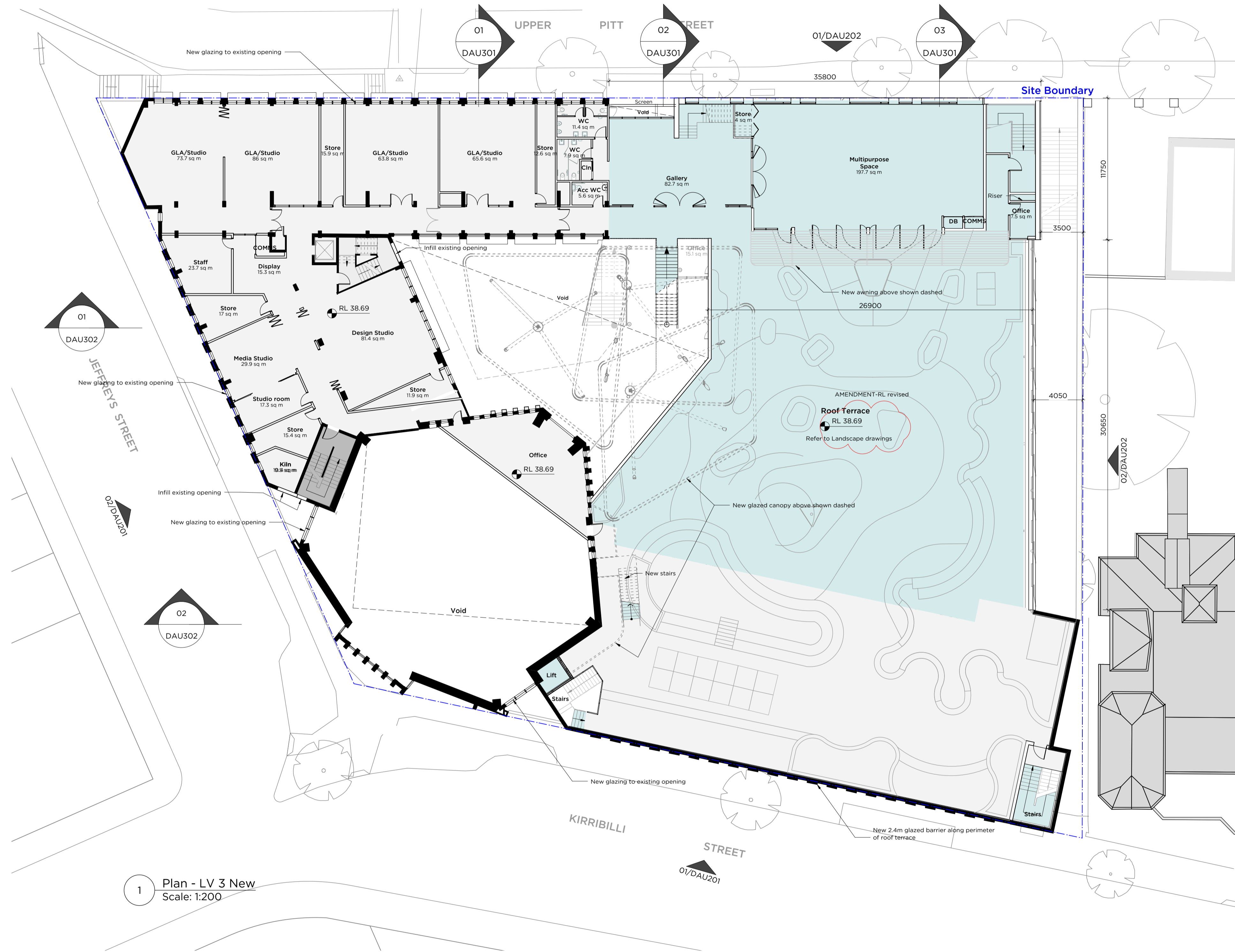
- Site Boundary
- Existing Building - No works
- Proposed New building works
- Existing Building to be refurbished
- Proposed Walls & structure
- Existing walls and structure
- Demolish

New South Wales Government
Independent Planning Commission
Issued under the Environmental Planning and Assessment Act 1979

Approved Application No: SSD-8669 Signed: *J.M.C.*
Granted on the: 20 Sept 2019 Sheet No: 62 of 73



PROJECT	St Aloysius' College SSDA	PROJECT #	2670
CLIENT	St Aloysius' College	DWG #	DAU125
DWG	Upper Pitt St Plan - LV 1	REVISION	C
CLIENT REF & CONTACT	St Aloysius' College	DATE	Feb 2018
ISSUE	9/4/18	SSDA Submission	
DATE	9/4/18	REVISION	

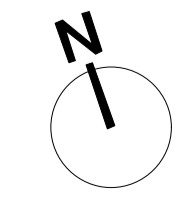


- Legend:**
- Site Boundary
 - Existing Building - No works
 - Proposed New building works
 - Existing Building to be refurbished
 - Proposed Walls & structure
 - Existing walls and structure
 - Demolish

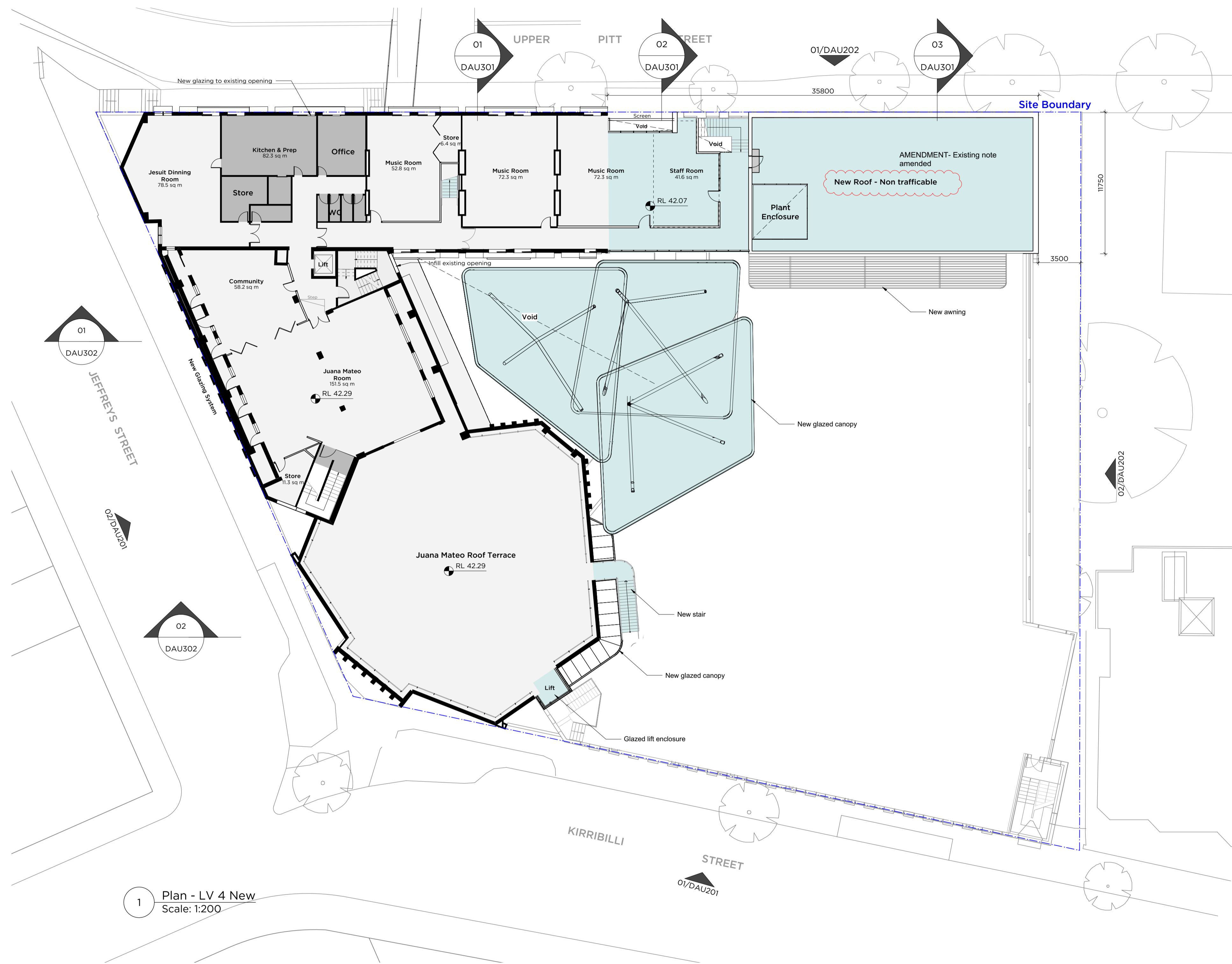

1 Plan - LV 3 New
Scale: 1:200


New South Wales Government
 Independent Planning Commission
Issued under the Environmental Planning and Assessment Act 1979

Approved Application No: SSD-8669 Signed: *JML*
 Granted on the: 20 Sept 2019 Sheet No: 64 of 73



ISSUE	DATE	REVISION	SCALE	CHWD	REVISION
E	13/7/18	Amended RL Level			
			0mm	50mm	100mm
DO NOT SCALE FROM DRAWING. USE FIGURED DIMENSIONS ONLY. CHECK ALL DIMENSIONS ON SITE BEFORE MANUFACTURE OR CONSTRUCTION.					
PROJECT	St. Aloysius' College SSDA			PROJECT #	2670
CLIENT	St Aloysius' College			DWG #	
DWG	Upper Pitt St Plan - LV 3			DWG #	DAU127
CLIENT REF & CONTACT	DATE	SCALE	SCALE	CHWD	REVISION
St Aloysius' College	Feb 2018	1:200(BA1)	1:200(BA1)		22
					E

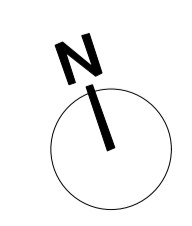


- Legend:**
- Site Boundary
 - Existing Building - No works
 - Proposed New building works
 - Existing Building to be refurbished
 - Proposed Walls & structure
 - Existing walls and structure
 - Demolish

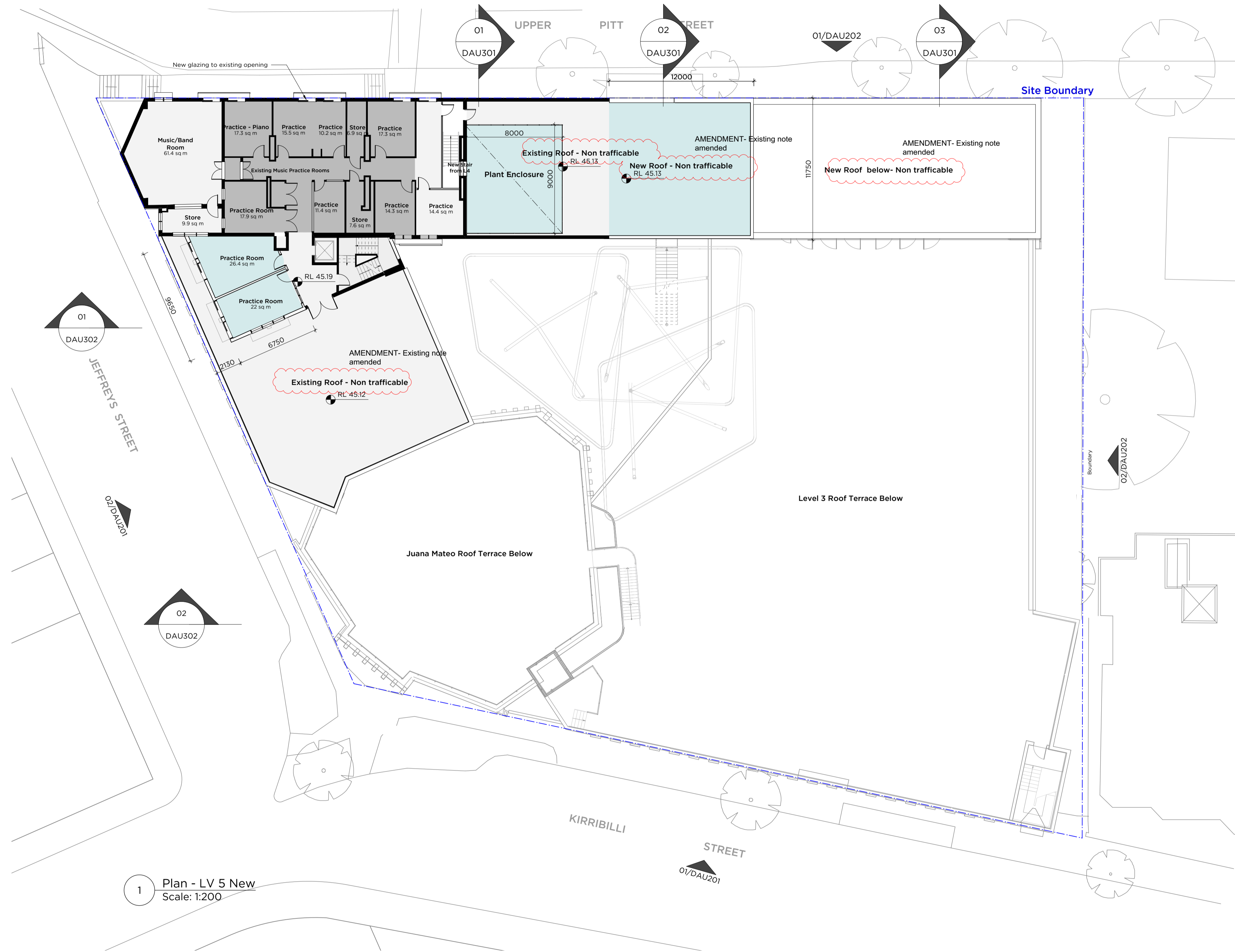
1 Plan - LV 4 New
Scale: 1:200


New South Wales Government
Independent Planning Commission
Issued under the Environmental Planning and Assessment Act 1979

Approved Application No: SSD-8669 Signed: *JMC*
Granted on the: 20 Sept 2019 Sheet No: 65 of 73



E 17/8/18 Issue for SSDA response	
ISSUE DATE REVISION	
0mm 50mm 100mm	
<small>DO NOT SCALE FROM DRAWING. USE FIGURED DIMENSIONS ONLY. CHECK ALL DIMENSIONS ON SITE BEFORE MANUFACTURE OR CONSTRUCTION.</small>	
PROJECT	PROJECT #
St. Aloysius' College SSDA	2670
CLIENT	DWG #
St. Aloysius' College	DAU128
DWG	DAU128
Upper Pitt St Plan - LV 4	
CLIENT REF & CONTACT	DATE
St. Aloysius' College	Feb 2018
SCALE	REVISION
1:200 (A1)	22
	E

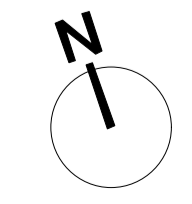


- Legend:**
- Site Boundary
 - Existing Building - No works
 - Proposed New building works
 - Existing Building to be refurbished
 - Proposed Walls & structure
 - Existing walls and structure
 - Demolish

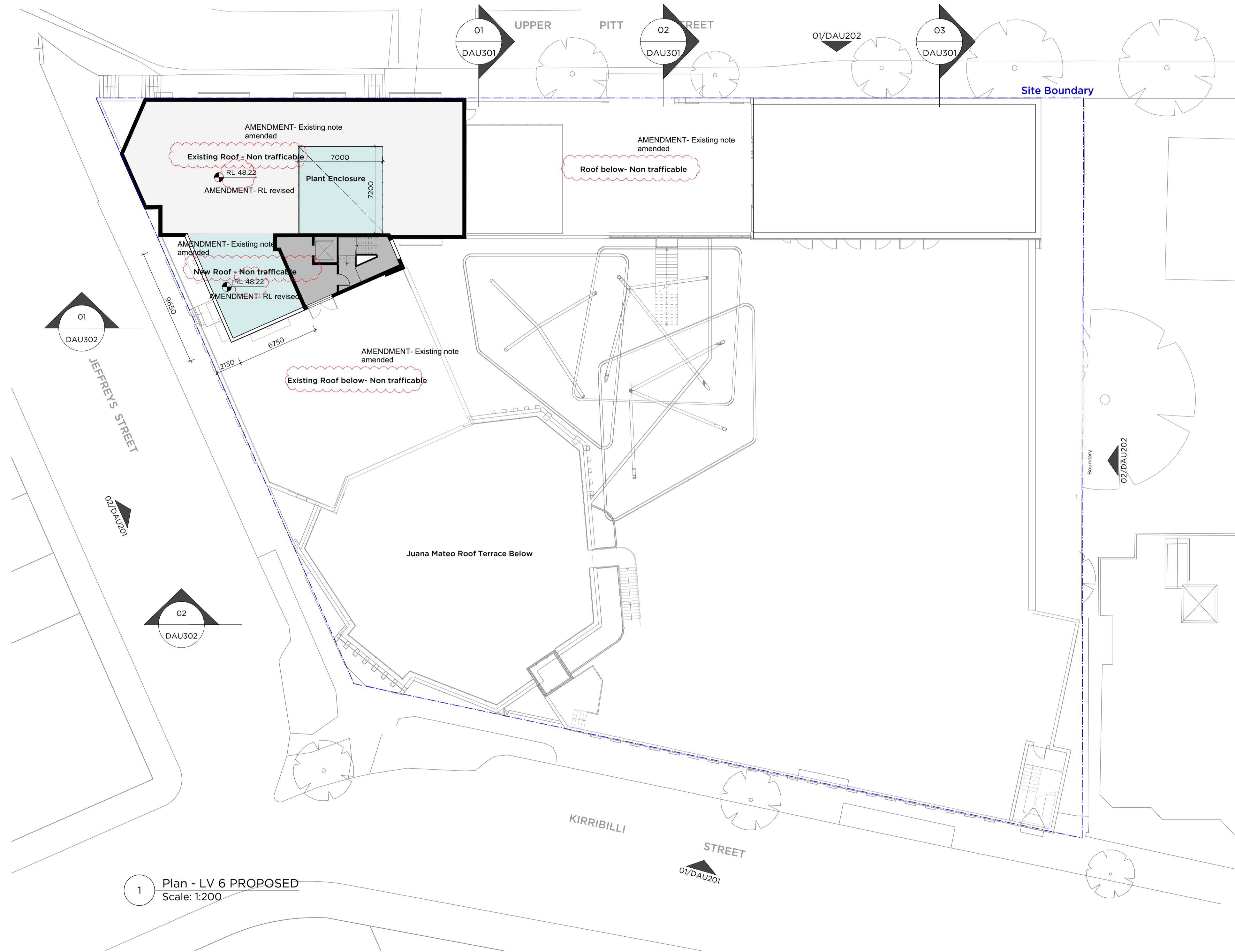
1 Plan - LV 5 New
Scale: 1:200

New South Wales Government
Independent Planning Commission
Issued under the Environmental Planning and Assessment Act 1979

Approved Application No: SSD-8669 Signed: J.M.C.
Granted on the: 20 Sept 2019 Sheet No: 66 of 73



ISSUE	DATE	REVISION	PROJECT #
E	17/8/18	Issue for SSDA response	2670
DO NOT SCALE FROM DRAWING. USE FIGURED DIMENSIONS ONLY. CHECK ALL DIMENSIONS ON SITE BEFORE MANUFACTURE OR CONSTRUCTION.			DWG #
PROJECT	St. Aloysius' College SSDA	SCALE	DAU129
CLIENT	St. Aloysius' College	DATE	Feb 2018
DWG	Upper Pitt St Plan - LV 5	DRAWN	AL
CLIENT REF & CONTACT	St. Aloysius' College	SCALE	1:200 (A1)
REVISION	92	CHG	E



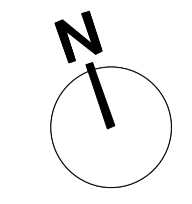
1 Plan - LV 6 PROPOSED
Scale: 1:200

- Legend:**
- Site Boundary
 - Existing Building - No works
 - Proposed New building works
 - Existing Building to be refurbished
 - Proposed Walls & structure
 - Existing walls and structure
 - Demolish



New South Wales Government
Independent Planning Commission
Issued under the Environmental Planning and Assessment Act 1979

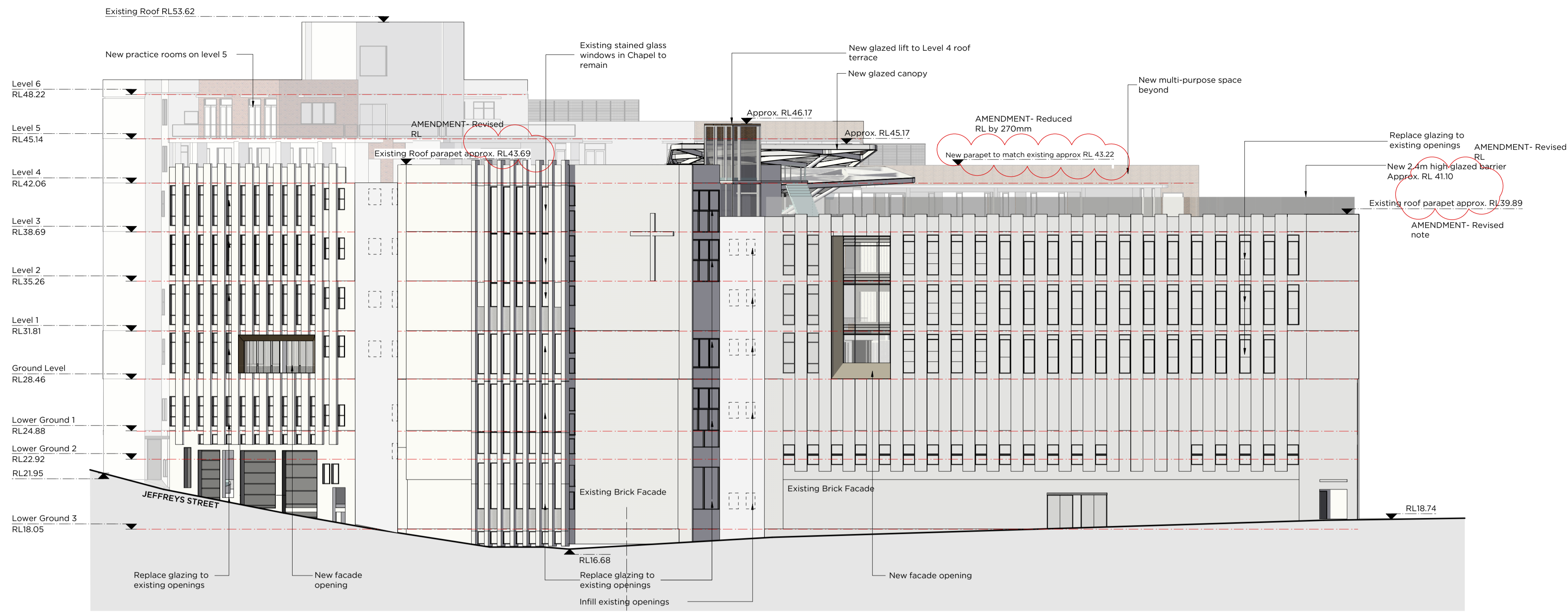
Approved Application No: SSD-8669 Signed: *J.M.C.*
Granted on the: 20 Sept 2019 Sheet No: 67 of 73



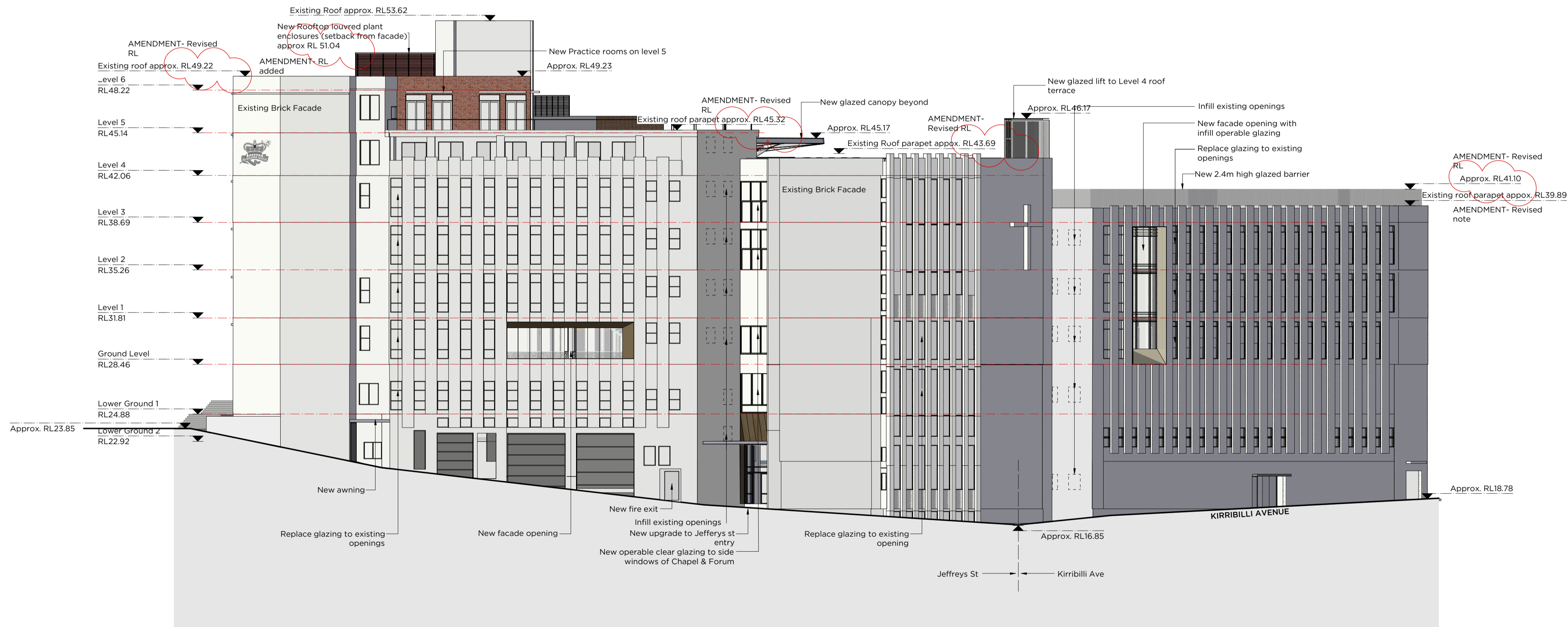
ISSUE	DATE	REVISION	SCALE	CHG
E	13/7/18	Amended RL level		
			0mm	
			50mm	
			100mm	

DO NOT SCALE FROM DRAWING. USE FIGURED DIMENSIONS ONLY.
CHECK ALL DIMENSIONS ON SITE BEFORE MANUFACTURE OR CONSTRUCTION.

PROJECT	St. Aloysius' College SSDA	PROJECT #	2670
CLIENT	St Aloysius' College	DWG #	DAU130
DWG	Upper Pitt St Plan - LV 6	REVISION	
CLIENT REF & CONTACT	St Aloysius' College	DATE	Feb 2018
		SCALE	1:200(8A)
		CHG	92
		AL	E



1 South Elevation - Kirribilli Avenue
Scale: 1:200



2 West Elevation - Jeffreys Street
Scale: 1:200

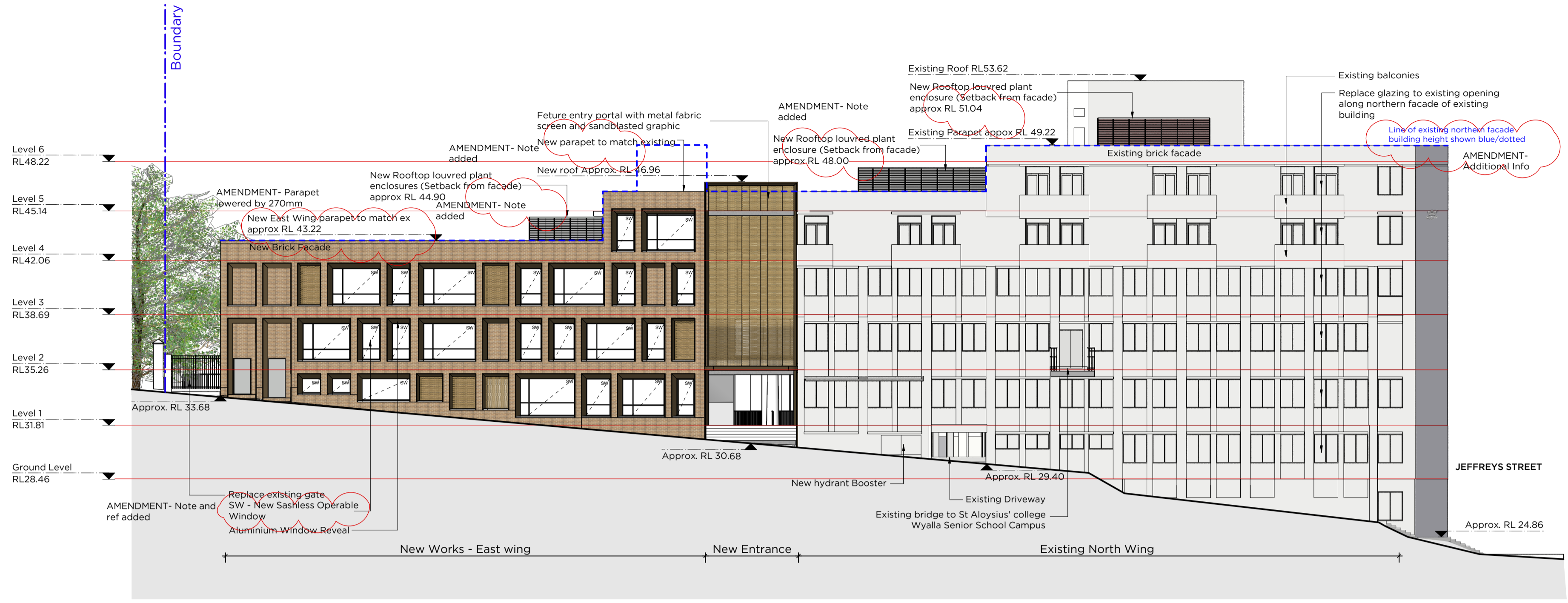
New South Wales Government
Independent Planning Commission
Issued under the Environmental Planning and Assessment Act 1979

Approved Application No: SSD-8669 Signed: JMC
Granted on the: 20 Sept 2019 Sheet No: 68 of 73

ISSUE	DATE	REVISION	PROJECT #
D	13/7/18	Amended RL levels	2670
<small>DO NOT SCALE FROM DRAWING. USE FIGURED DIMENSIONS ONLY. CHECK ALL DIMENSIONS ON SITE BEFORE MANUFACTURE OR CONSTRUCTION.</small>			<small>PROJECT #</small> 2670
<small>CLIENT</small> St Aloysius' College			<small>DWG #</small> DAU201
<small>DWG</small> Upper Pitt St - Elevations			<small>REVISION</small> D
<small>CLIENT REF & CONTACT</small> St Aloysius' College			<small>DATE</small> FEB 18
<small>SCALE</small> 200@A1			<small>CHWD</small> AP

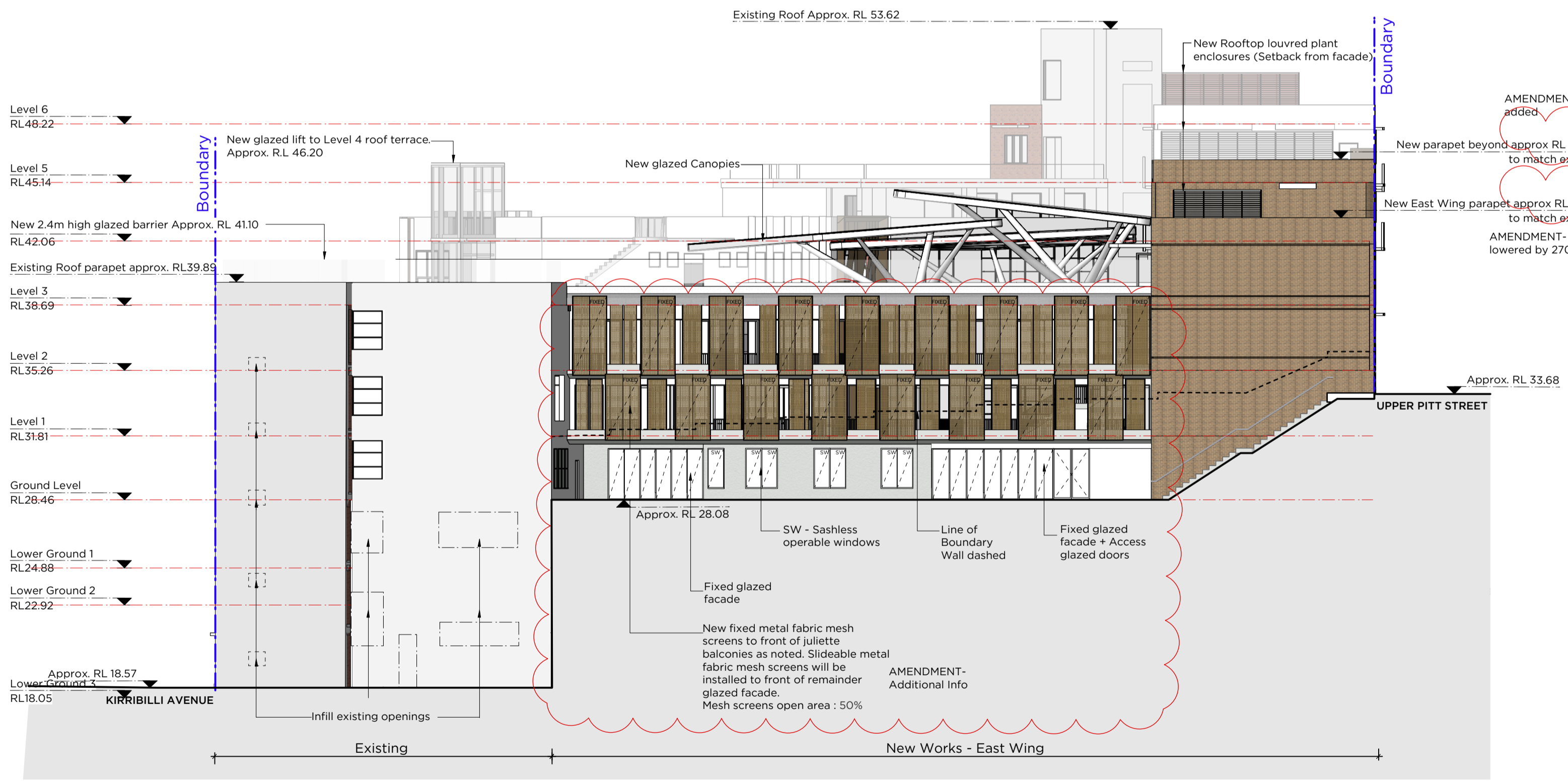


LEGEND:
SW - Sashless Window

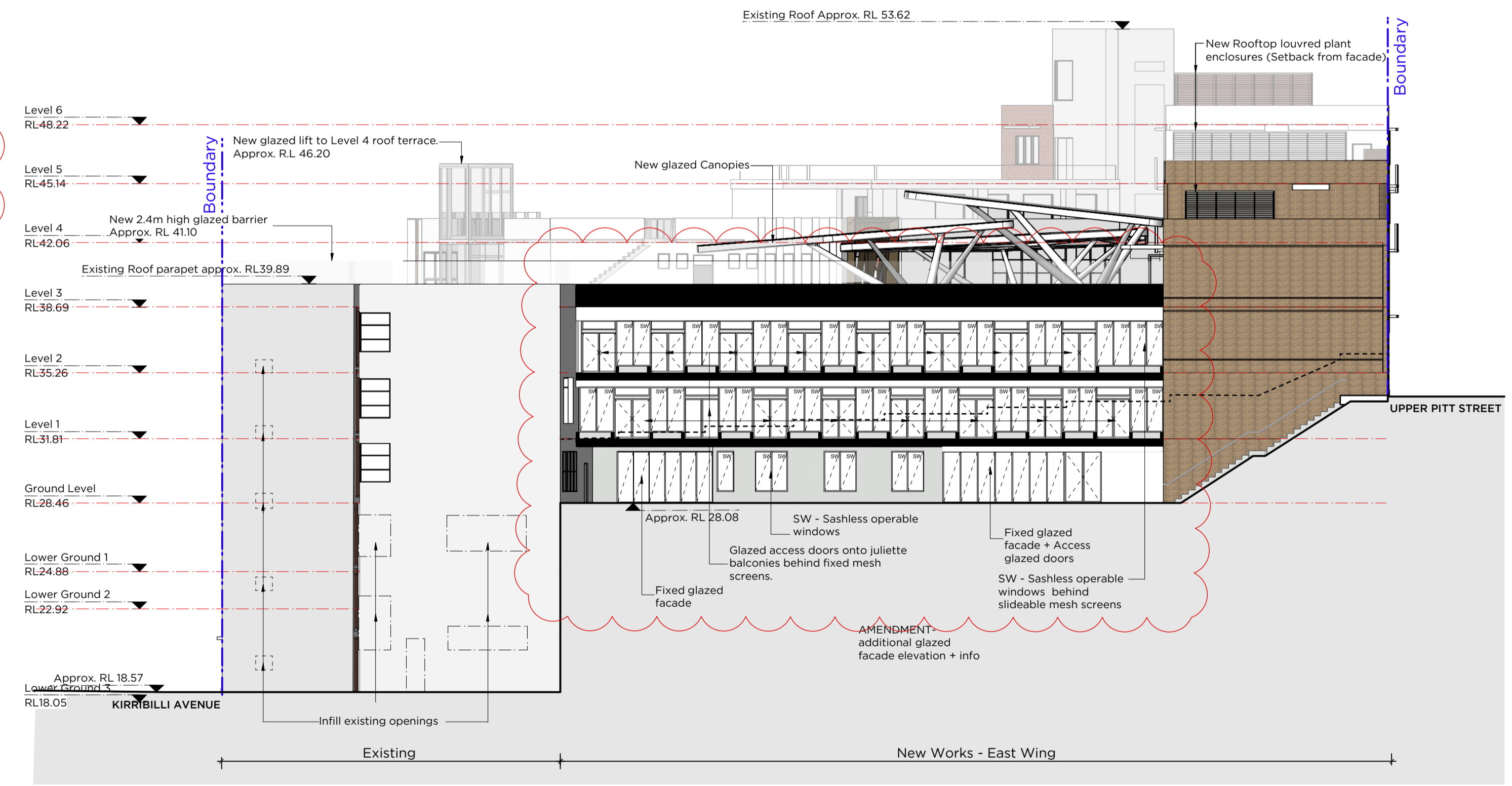


1 North Elevation - Upper Pitt Street
Scale: 1:200

New South Wales Government
Independent Planning Commission
Issued under the Environmental Planning and Assessment Act 1979
Approved Application No: SSD-8669 Signed: JMC
Granted on the: 20 Sept 2019 Sheet No: 69 of 73




2 East Elevation
Scale: 1:200

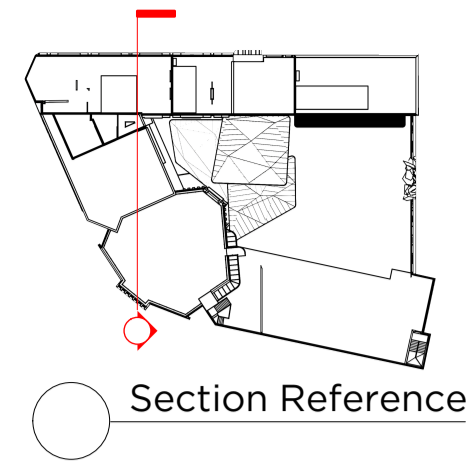


3 East Elevation - Glazing Line
Scale: 1:200

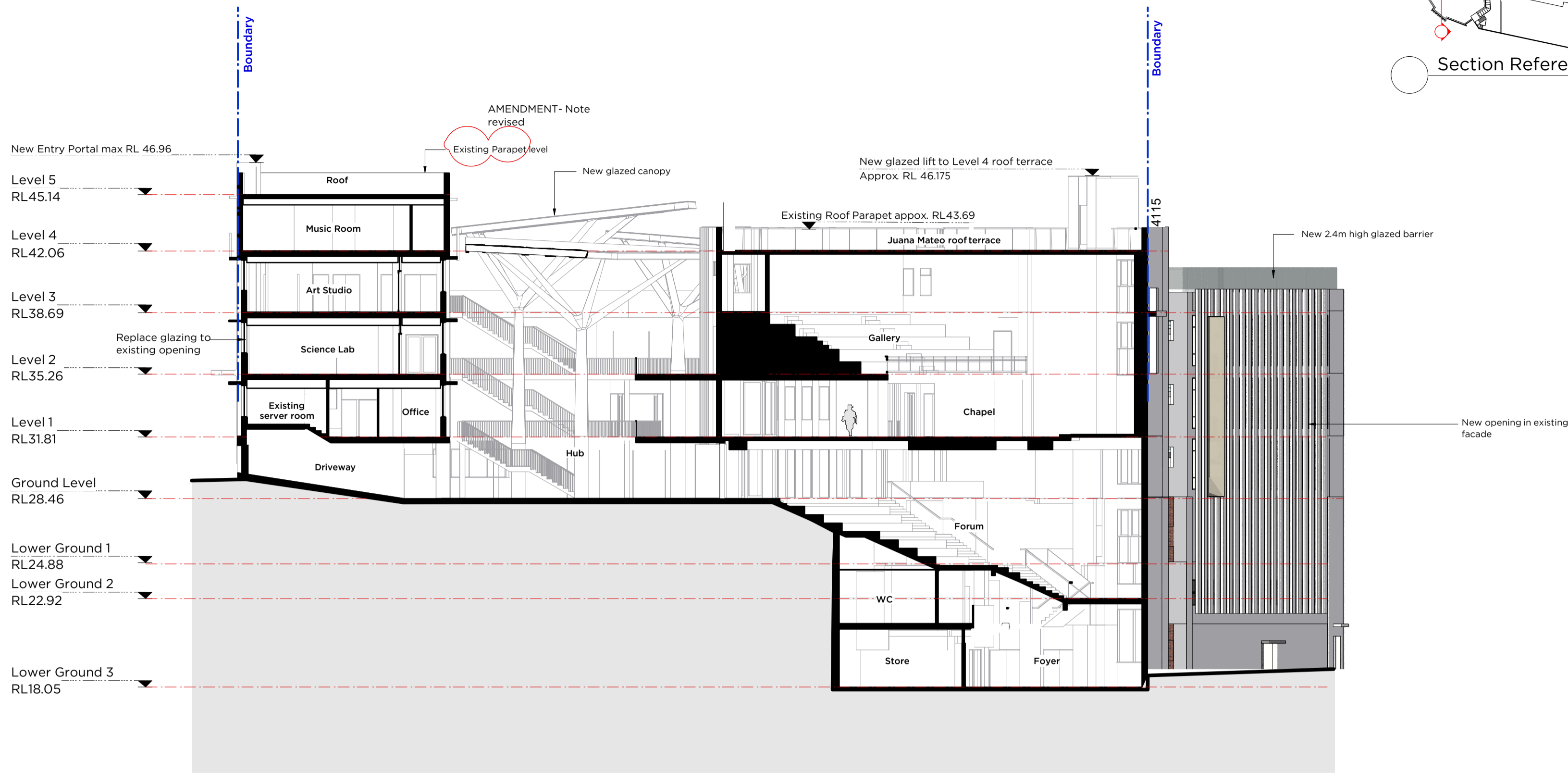
ISSUE	DATE	REVISION	PROJECT #
E	15/10/18	Additional Elevation Details	2670
PROJECT: St. Aloysius' College SSDA			DWG #
CLIENT: St Aloysius' College			DAU202
PROJECT REF & CONTACT: Upper Pitt St - Elevations			REVISION
DATE: FEB 18			SCALE: 200@A1
DRAWN: AL			AP
CHECKED: AP			E



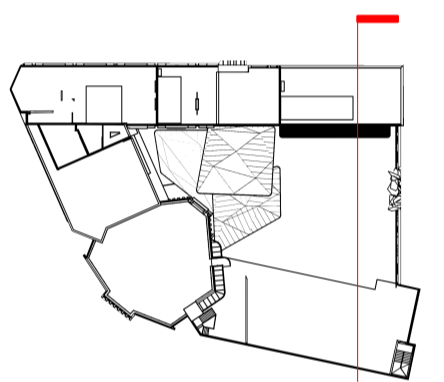
New South Wales Government
 Independent Planning Commission
Issued under the Environmental Planning and Assessment Act 1979
 Approved Application No: SSD-8669 Signed: JML
 Granted on the: 20 Sept 2019 Sheet No: 70 of 73



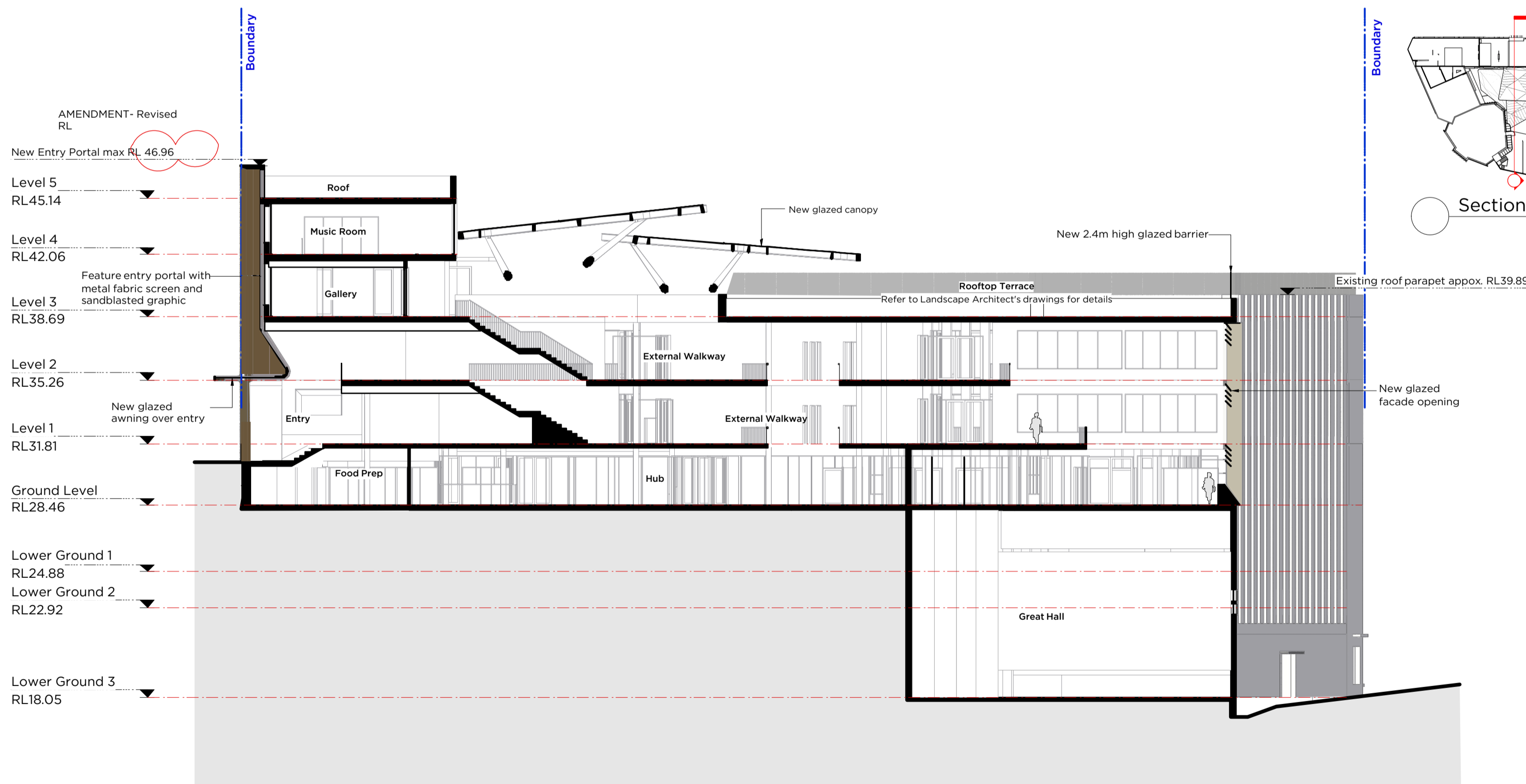
Section Reference



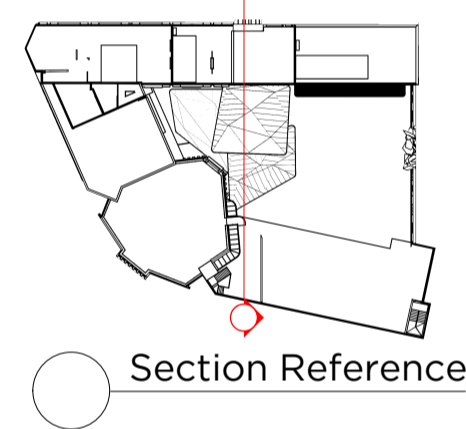
1 Section 1
 Scale: 1:200



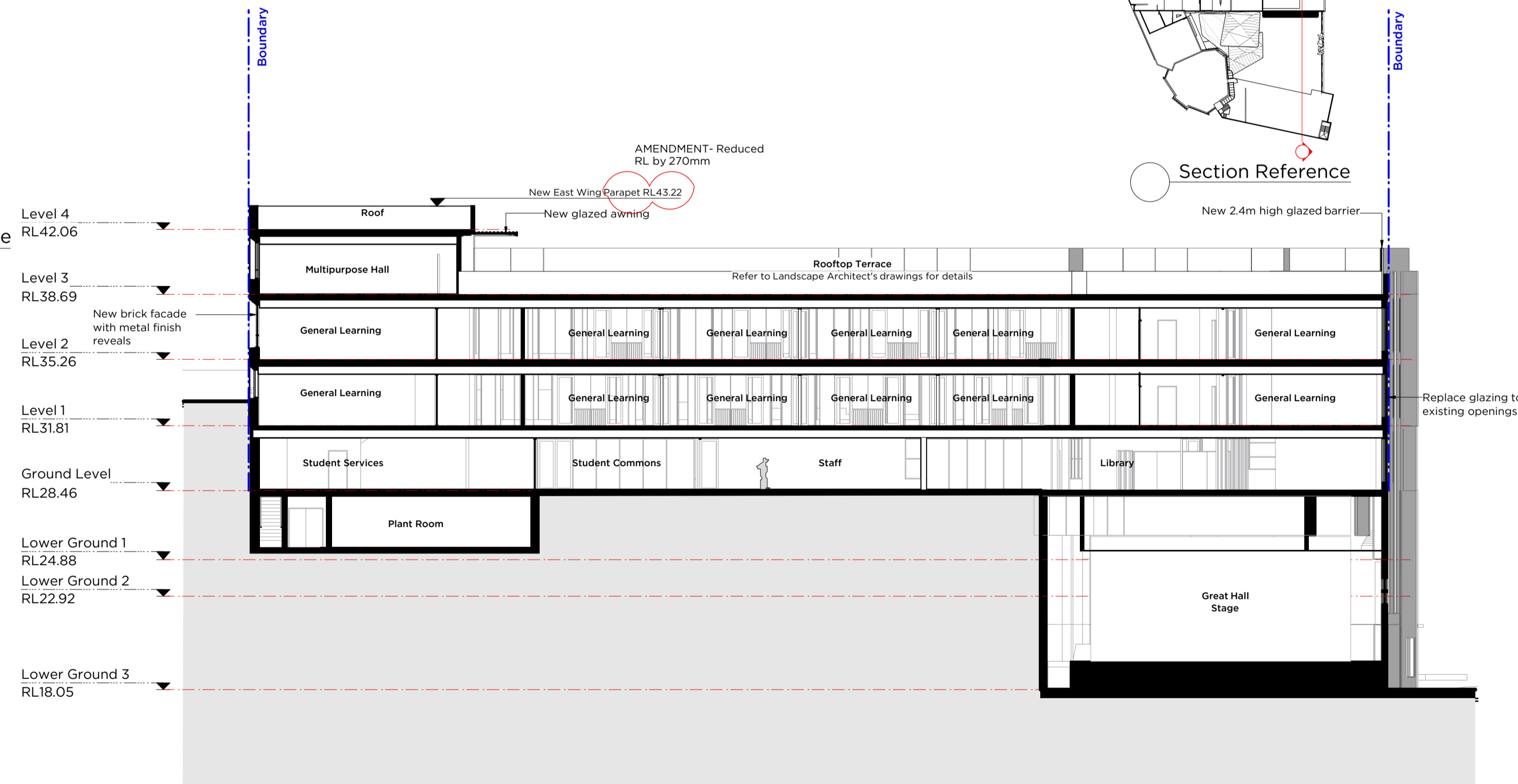
Section Reference



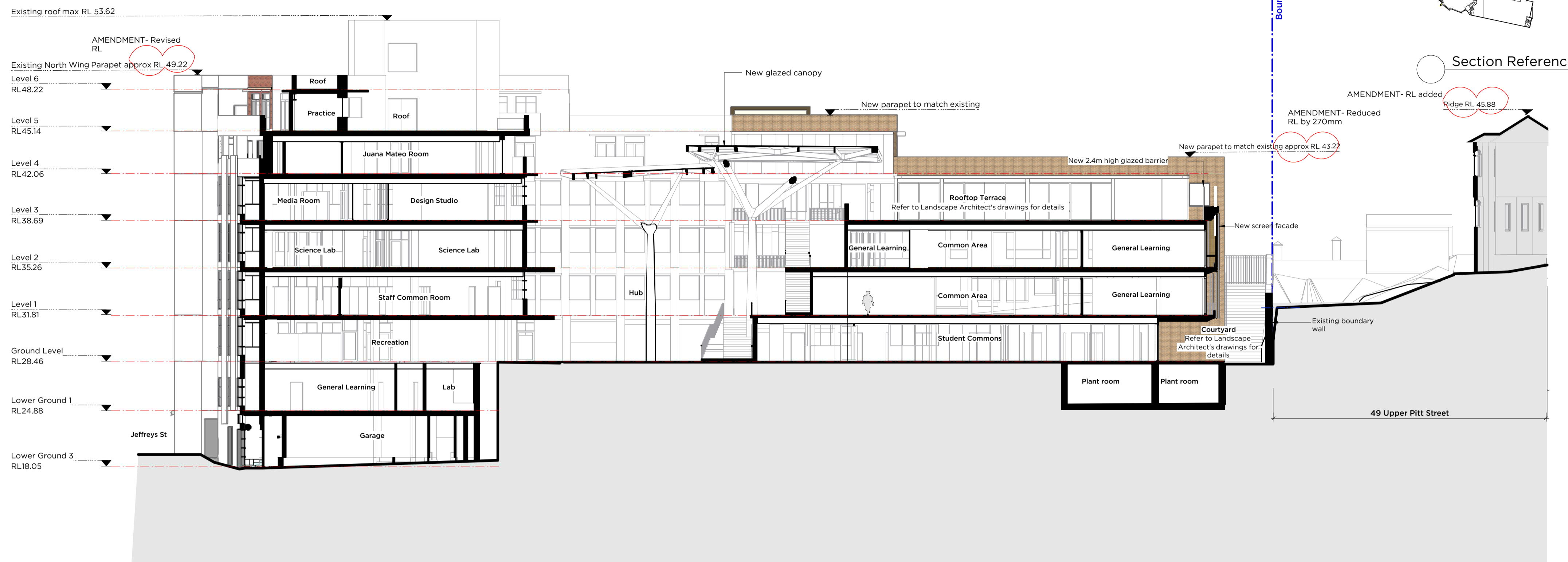

2 Section 2
 Scale: 1:200



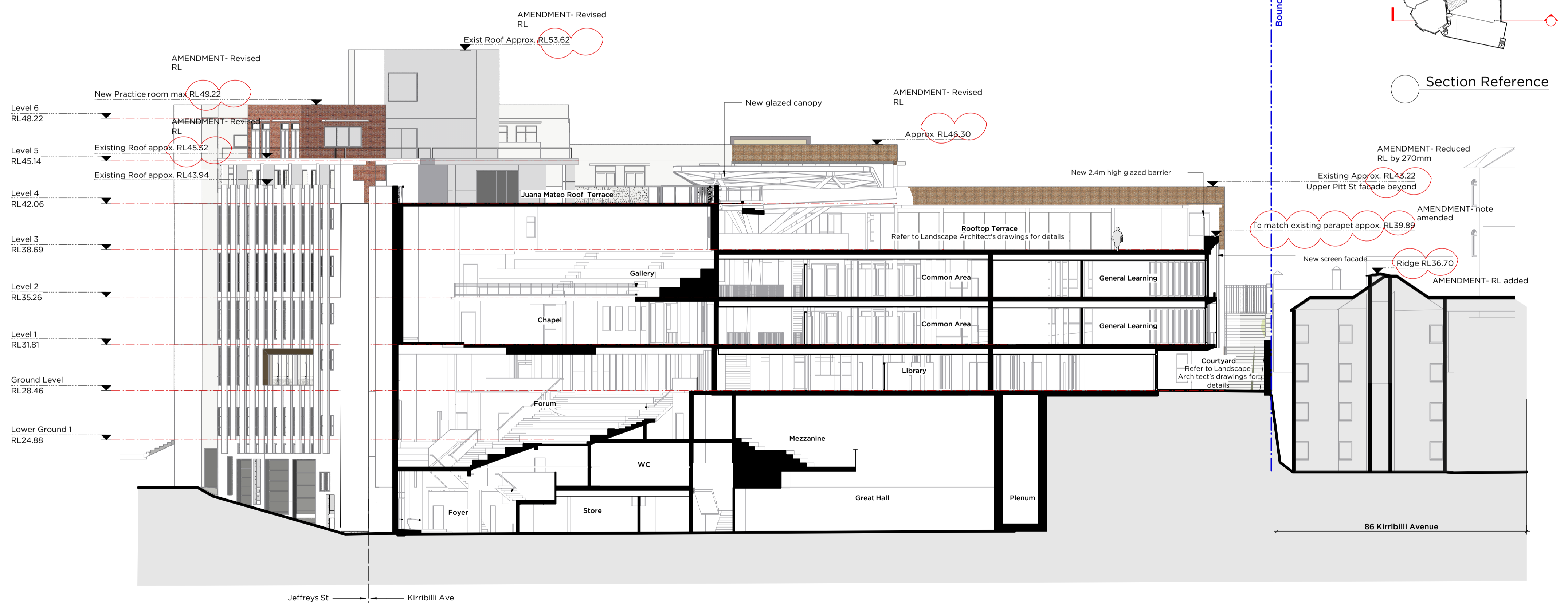
Section Reference



3 Section 3
 Scale: 1:200

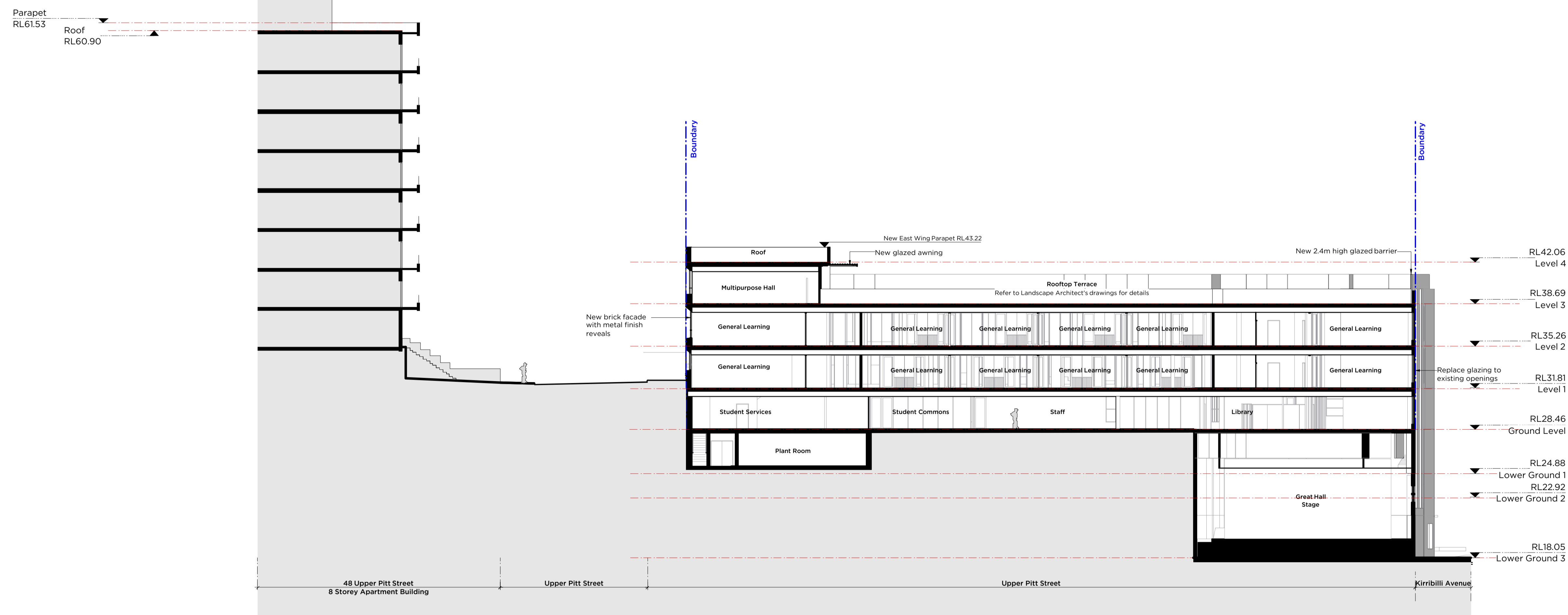
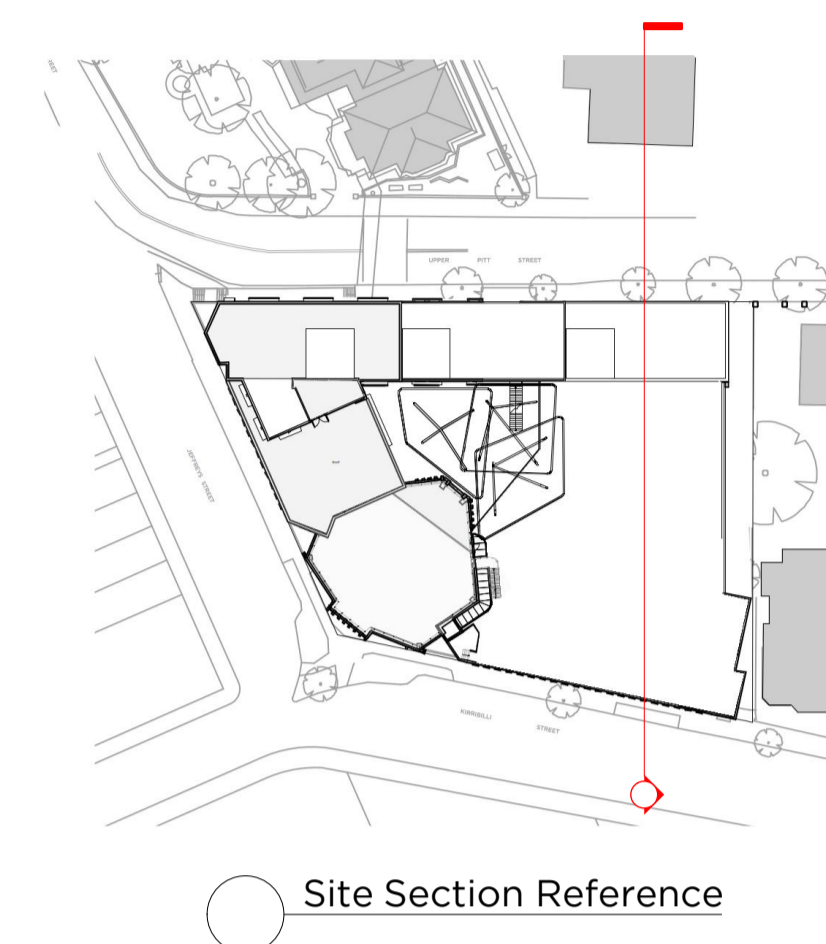


1 Section 1
Scale: 1:200



2 Section 2
Scale: 1:200


New South Wales Government
 Independent Planning Commission
Issued under the Environmental Planning and Assessment Act 1979
 Approved Application No: SSD-8669 Signed: *J.M.C.*
 Granted on the: 20 Sept 2019 Sheet No: 71 of 73



1 Site Section
Scale: 1:200


New South Wales Government
 Independent Planning Commission
Issued under the Environmental Planning and Assessment Act 1979
 Approved Application No: SSD-8669 Signed: JMC
 Granted on the: 20 Sept 2019 Sheet No: 72 of 73

A	16/7/18	Issue for SSDA submission Response
ISSUE	DATE	REVISION
0mm 50mm 100mm		
DO NOT SCALE FROM DRAWING USE FIGURED DIMENSIONS ONLY CHECK ALL DIMENSIONS ON SITE BEFORE MANUFACTURE OR CONSTRUCTION.		
PROJECT	St. Aloysius' College SSDA	PROJECT # 2670
CLIENT	St Aloysius' College	DWG #
DWG	Upper Pitt St - Site Section	DAU303
CLIENT REF & CONTACT	DATE July 2018	DRAWN AL
St Aloysius' College	SCALE: 200@A1	CHKD SC
		REVISION
		A

