NOTE - BOUNDARIES
1. ONLY THE EXTERNAL BOUNDARY TO THE HOSPITAL HAS BEEN SHOWN IN THIS DRAWING.
2. THE BOUNDARIES HAVE BEEN DEFINED USING THE LIMITED SURVEY INFORMATION LOCATED DURING THE DETAIL SURVEY AS WELL AS ADOPTING THE BOUNDARY CORNER AT THE SOUTH-WESTERN CORNER SHOWN IN THE PROVIDED DETAIL PLAN.
3. THESE BOUNDARIES ARE APPROXIMATE ONLY.
4. ANY WORKS (DESIGN OR CONSTRUCTION) IN CLOSE PROXIMITY TO THE BOUNDARY WILL REQUIRE A PLAN OF SURVEY BE REGEISTERED AT LPI NSW.

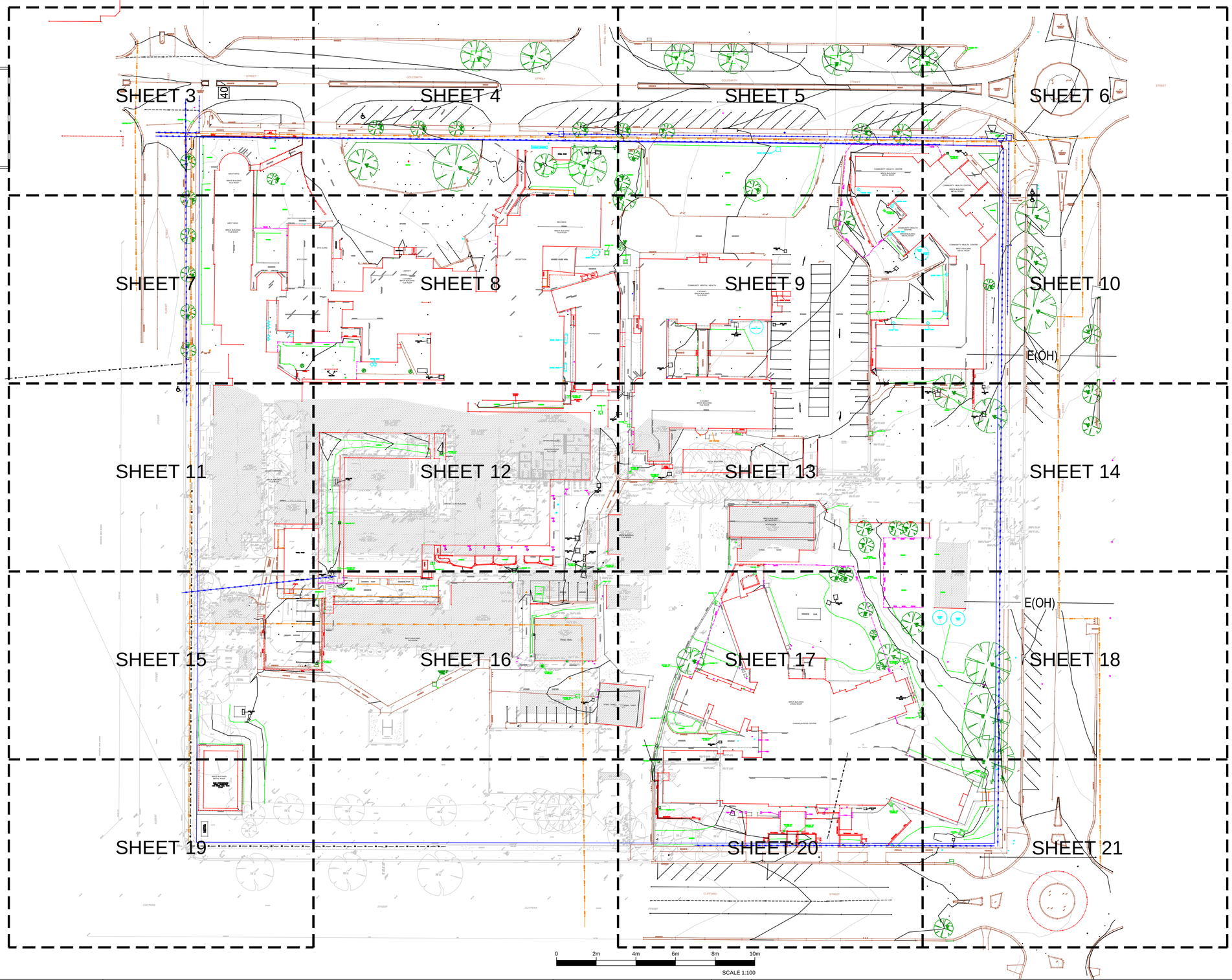

NOTE:
THE INFORMATION SHOWN IN GREYSCALE HAS BEEN SUPPLIED TO CARDNO AND NO CHECK HAS BEEN MADE TO THE VERACITY OF THIS INFORMATION.

IMPORTANT NOTE:
This plan is prepared for HEALTH INFRASTRUCTURE from a combination of field survey and existing records for the purpose of designing new constructions on the land and should not be used for any other purpose.
The title boundaries shown hereon were not marked by the author at the time of survey and have been determined by plan dimensions only and not by field measurement.

A services search of the area surveyed above has not been undertaken. Visible services shown hereon have been located where possible by field survey. Prior to any demolition, excavation or construction on the site, the relevant authority should be contacted for possible location of further underground services and detailed locations of all services.
This note is an integral part of this plan.

REVISION	DATE	DESCRIPTION	CCAD REF	APPROVED
01	11.12.2015	EXTRA DETAIL AND CONTOURS ADDED	117806AH	MC
00	7.12.2015	ORIGINAL ISSUE	117806AF	MC

SCALE:
HORZ. 1:100 VERT.
A1
CONTOUR INTERVAL:
MAJOR 0.0 MINOR 0.0
HORIZONTAL ORIGIN
COORD. SYSTEM: MGA
MARK ADOPTED: PM 8838 (ZONE 55)
COORDINATES:
E 748 515.204
N 6 151 573.634
VERTICAL DATUM
DATUM: AHD
BM ADOPTED: PM 8838
RL: 651.720

Cardno
Shaping the Future
23-25 Frederick Street
PO Box 175
Rockdale NSW 2216
t: (02) 9597 9700
f: (02) 9599 2146
e: surveynsw@cardno.com.au w: www.cardno.com.au

SURVEYED	DRAWN	CHECKED	PASSED
J.E./R.S.	I.T.	J.E./R.S.	M.C.

PROJECT: GOULBURN HOSPITAL

PLAN SHOWING LEVELS, DETAILS AND CONTOURS

CLIENT: HEALTH INFRASTRUCTURE

SHEET 1 OF 21

DRAWING NUMBER	REV
117806501	01

NOTE - BOUNDARIES
1. ONLY THE EXTERNAL BOUNDARY TO THE HOSPITAL HAS BEEN SHOWN IN THIS DRAWING.
2. THE BOUNDARIES HAVE BEEN DEFINED USING THE LIMITED SURVEY INFORMATION LOCATED DURING THE DETAIL SURVEY AS WELL AS ADOPTING THE BOUNDARY CORNER AT THE SOUTH-WESTERN CORNER SHOWN IN THE PROVIDED DETAIL PLAN.
3. THESE BOUNDARIES ARE APPROXIMATE ONLY.
4. ANY WORKS (DESIGN OR CONSTRUCTION) IN CLOSE PROXIMITY TO THE BOUNDARY WILL REQUIRE A PLAN OF SURVEY BE REGEISTERED AT LPI NSW.

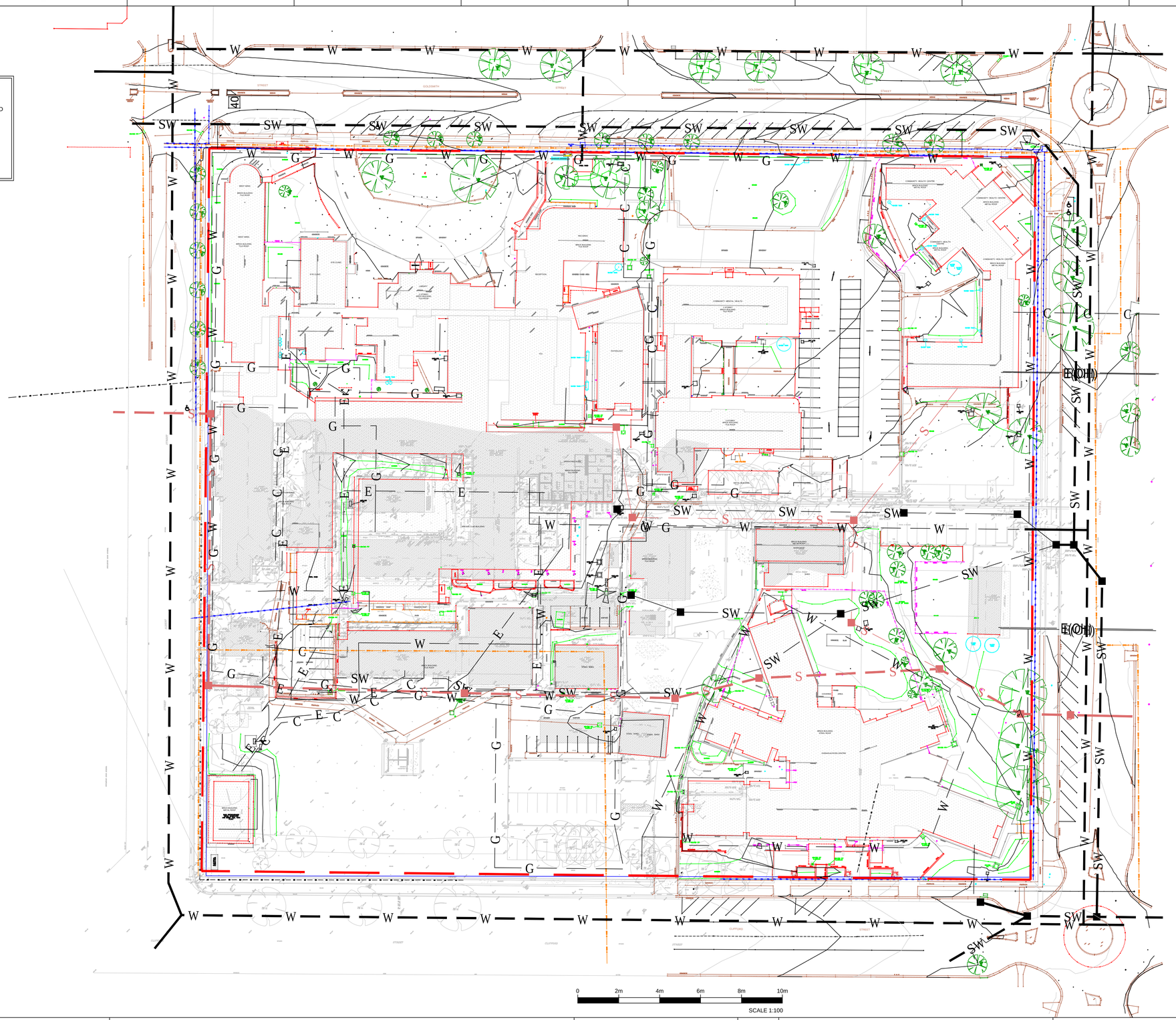

NOTE:
THE INFORMATION SHOWN IN GREYSCALE HAS BEEN SUPPLIED TO CARDNO AND NO CHECK HAS BEEN MADE TO THE VERACITY OF THIS INFORMATION.

SERVICE NOTES - SHEET 2 ONLY

1. THE SERVICES SHOWN HEREON HAVE BEEN OBTAINED FROM AN AUTOCAD FILE SUPPLED TO CARDNO (FILENAME - "23-15400-SK001 - GHD SERVICE AS-BUILT.DWG")
2. DUE TO THE FORMAT OF THIS DATA IT HAS BEEN SHOWN ON SHEET 2 ONLY.

IMPORTANT NOTE:
This plan is prepared for HEALTH INFRASTRUCTURE from a combination of field survey and existing records for the purpose of designing new constructions on the land and should not be used for any other purpose.
The title boundaries shown hereon were not marked by the author at the time of survey and have been determined by plan dimensions only and not by field measurement.

A services search of the area surveyed above has not been undertaken.
Visible services shown hereon have been located where possible by field survey.
Prior to any demolition, excavation or construction on the site, the relevant authority should be contacted for possible location of further underground services and detailed locations of all services.
This note is an integral part of this plan.

REVISION	DATE	DESCRIPTION	CCAD REF	APPROVED
01	11.12.2015	EXTRA DETAIL AND CONTOURS ADDED	117806AH	MC
00	7.12.2015	ORIGINAL ISSUE	117806AF	MC

SCALE:
HORZ. 1:100 VERT.
CONTOUR INTERVAL:
MAJOR 0.0 MINOR 0.0
A1

HORIZONTAL ORIGIN
COORD. SYSTEM: MGA
MARK ADOPTED: PM 8838 (ZONE 55)
COORDINATES:
E 748 515.204
N 6 151 573.634

VERTICAL DATUM
DATUM: AHD
BM ADOPTED: PM 8838
RL: 651.720

Cardno
Shaping the Future
23-25 Frederick Street
PO Box 175
Rockdale NSW 2216
t: (02) 9597 9700
f: (02) 9599 2146
e: surveynsw@cardno.com.au w: www.cardno.com.au

SURVEYED	DRAWN	CHECKED	PASSED
J.E./R.S.	I.T.	J.E./R.S.	M.C.

PROJECT: GOULBURN HOSPITAL

PLAN SHOWING LEVELS, DETAILS AND CONTOURS

CLIENT: HEALTH INFRASTRUCTURE

SHEET 1 OF 21

DRAWING NUMBER	REV
117806501	01

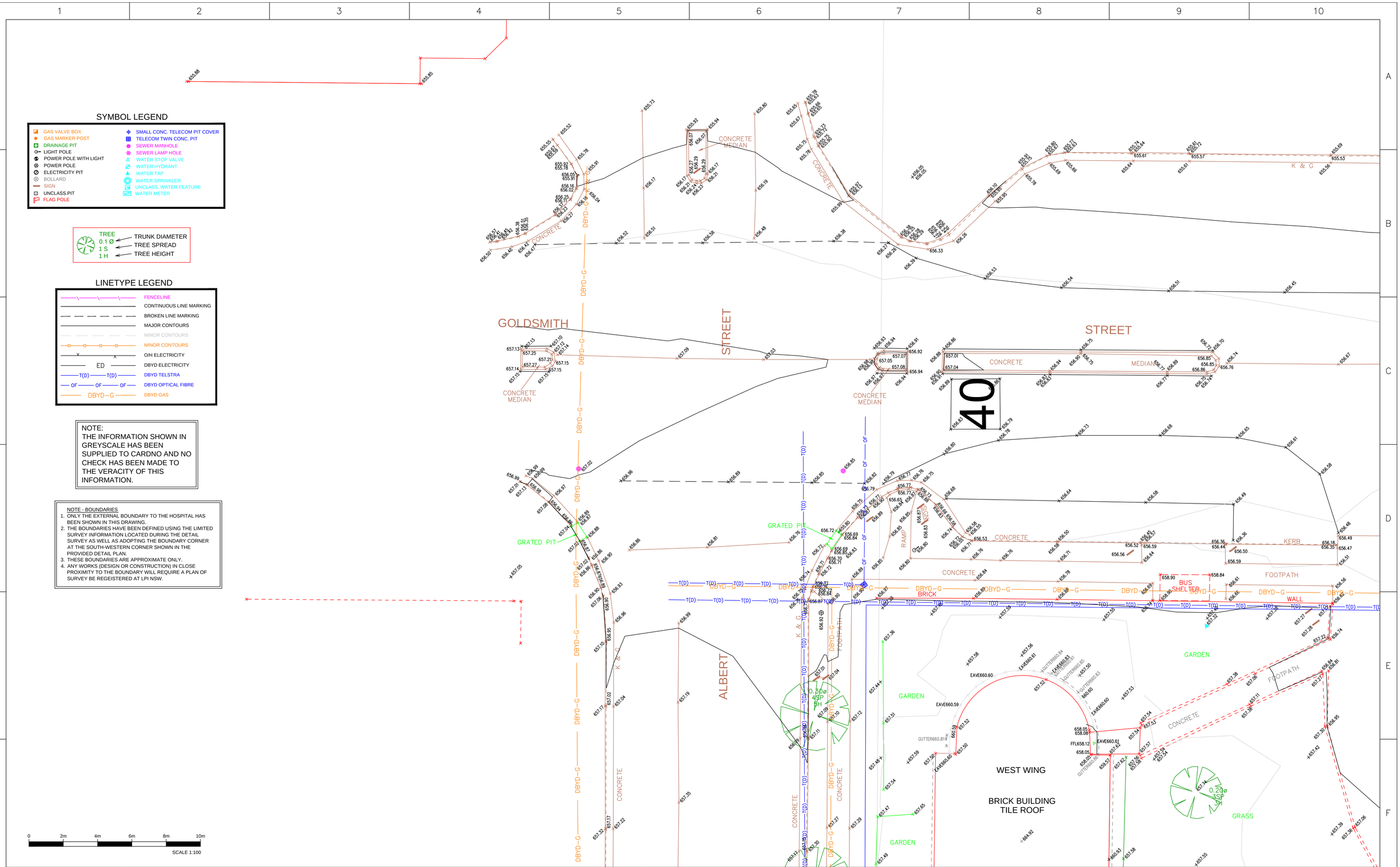

SYMBOL LEGEND

- GAS VALVE BOX
- GAS MARKER POST
- DRAINAGE PIT
- LIGHT POLE
- POWER POLE WITH LIGHT
- POWER POLE
- ELECTRICITY PIT
- BOLLARD
- SIGN
- UNCLASS.PIT
- FLAG POLE
- SMALL CONC. TELECOM PIT COVER
- TELECOM TWIN CONC. PIT
- SEWER MANHOLE
- SEWER LAMP HOLE
- WATER STOP VALVE
- WATER HYDRANT
- WATER TAP
- WATER SPRINKLER
- UNCLASS. WATER FEATURE
- WATER METER

TREE
0.1 Ø — TRUNK DIAMETER
1 S — TREE SPREAD
1 H — TREE HEIGHT

LINETYPE LEGEND

- FENCELINE
- CONTINUOUS LINE MARKING
- BROKEN LINE MARKING
- MAJOR CONTOURS
- MINOR CONTOURS
- MINOR CONTOURS
- O/H ELECTRICITY
- ED — DBYD ELECTRICITY
- T(D) — DBYD TELSTRA
- OF — DBYD OPTICAL FIBRE
- DBYD-G — DBYD GAS

NOTE:
THE INFORMATION SHOWN IN GREYSCALE HAS BEEN SUPPLIED TO CARDNO AND NO CHECK HAS BEEN MADE TO THE VERACITY OF THIS INFORMATION.

NOTE - BOUNDARIES
1. ONLY THE EXTERNAL BOUNDARY TO THE HOSPITAL HAS BEEN SHOWN IN THIS DRAWING.
2. THE BOUNDARIES HAVE BEEN DEFINED USING THE LIMITED SURVEY INFORMATION LOCATED DURING THE DETAIL SURVEY AS WELL AS ADOPTING THE BOUNDARY CORNER AT THE SOUTH-WESTERN CORNER SHOWN IN THE PROVIDED DETAIL PLAN.
3. THESE BOUNDARIES ARE APPROXIMATE ONLY.
4. ANY WORKS (DESIGN OR CONSTRUCTION) IN CLOSE PROXIMITY TO THE BOUNDARY WILL REQUIRE A PLAN OF SURVEY BE REGEISTERED AT LPI NSW.

0 2m 4m 6m 8m 10m
SCALE 1:100

IMPORTANT NOTE:
This plan is prepared for HEALTH INFRASTRUCTURE from a combination of field survey and existing records for the purpose of designing new constructions on the land and should not be used for any other purpose.
The title boundaries shown hereon were not marked by the author at the time of survey and have been determined by plan dimensions only and not by field measurement.

A services search of the area surveyed above has not been undertaken.
Visible services shown hereon have been located where possible by field survey.
Prior to any demolition, excavation or construction on the site, the relevant authority should be contacted for possible location of further underground services and detailed locations of all services.
This note is an integral part of this plan.

REVISION	DATE	DESCRIPTION	CCAD REF	APPROVED
01	11.12.2015	EXTRA DETAIL AND CONTOURS ADDED	117806AH	MC
00	7.12.2015	ORIGINAL ISSUE	117806AF	MC

SCALE: HORZ. 1:100 VERT.
CONTOUR INTERVAL: MAJOR 0.0 MINOR 0.0
A1

HORIZONTAL ORIGIN
COORD. SYSTEM: MGA
MARK ADOPTED: PM 8838 (ZONE 55)
COORDINATES: E 748 515.204 N 6 151 573.634

VERTICAL DATUM
DATUM: AHD
BM ADOPTED: PM 8838
RL: 651.720

Cardno
Shaping the Future
23-25 Frederick Street
PO Box 175
Rockdale NSW 2216
t: (02) 9597 9700
f: (02) 9599 2146
e: surveynsw@cardno.com.au w: www.cardno.com.au

SURVEYED	DRAWN	CHECKED	PASSED
J.E./R.S.	I.T.	J.E./R.S.	M.C.

PROJECT: GOULBURN HOSPITAL

PLAN SHOWING LEVELS, DETAILS AND CONTOURS

CLIENT: HEALTH INFRASTRUCTURE

SHEET 3 OF 21

DRAWING NUMBER	REV
117806501	01

NOTE - BOUNDARIES
1. ONLY THE EXTERNAL BOUNDARY TO THE HOSPITAL HAS BEEN SHOWN IN THIS DRAWING.
2. THE BOUNDARIES HAVE BEEN DEFINED USING THE LIMITED SURVEY INFORMATION LOCATED DURING THE DETAIL SURVEY AS WELL AS ADOPTING THE BOUNDARY CORNER AT THE SOUTH-WESTERN CORNER SHOWN IN THE PROVIDED DETAIL PLAN.
3. THESE BOUNDARIES ARE APPROXIMATE ONLY.
4. ANY WORKS (DESIGN OR CONSTRUCTION) IN CLOSE PROXIMITY TO THE BOUNDARY WILL REQUIRE A PLAN OF SURVEY BE REGEISTERED AT LPI NSW.

LINETYPE LEGEND

- FENCELINE
- CONTINUOUS LINE MARKING
- BROKEN LINE MARKING
- MAJOR CONTOURS
- MINOR CONTOURS
- MINOR CONTOURS
- O/H ELECTRICITY
- ED — DBYD ELECTRICITY
- T(D) — T(D) — DBYD TELSTRA
- OF — OF — OF — DBYD OPTICAL FIBRE
- DBYD—G — DBYD GAS

SYMBOL LEGEND

- GAS VALVE BOX
- GAS MARKER POST
- DRAINAGE PIT
- LIGHT POLE
- POWER POLE WITH LIGHT
- POWER POLE
- ELECTRICITY PIT
- BOLLARD
- SIGN
- UNCLASS.PIT
- FLAG POLE
- SMALL CONC. TELECOM PIT COVER
- TELECOM TWIN CONC. PIT
- SEWER MANHOLE
- SEWER LAMP HOLE
- WATER STOP VALVE
- WATER HYDRANT
- WATER TAP
- WATER SPRINKLER
- UNCLASS. WATER FEATURE
- WATER METER

TREE
0.1 Ø — TRUNK DIAMETER
1 S — TREE SPREAD
1 H — TREE HEIGHT

NOTE:
THE INFORMATION SHOWN IN GREYSCALE HAS BEEN SUPPLIED TO CARDNO AND NO CHECK HAS BEEN MADE TO THE VERACITY OF THIS INFORMATION.

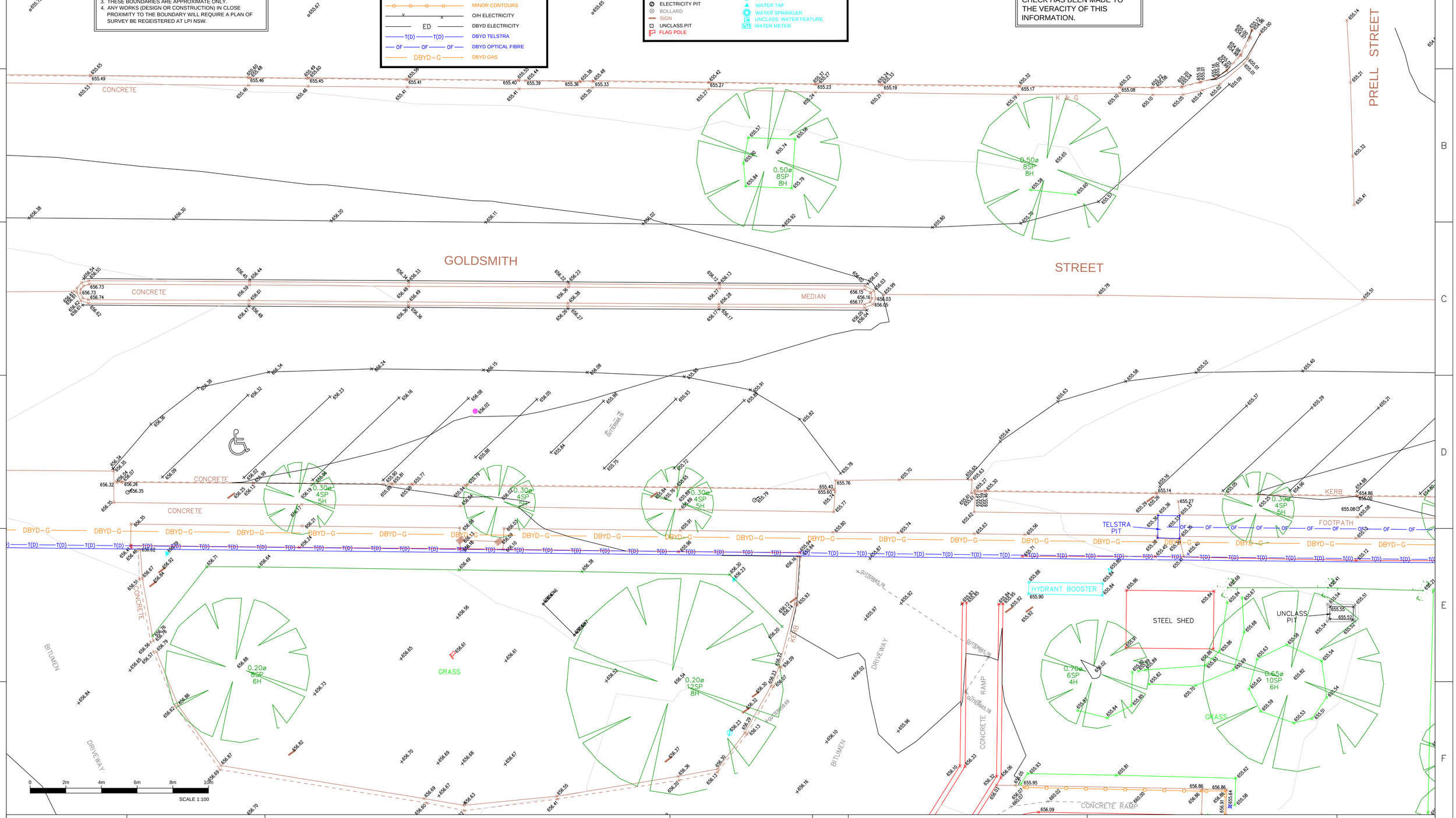

IMPORTANT NOTE:
This plan is prepared for HEALTH INFRASTRUCTURE from a combination of field survey and existing records for the purpose of designing new constructions on the land and should not be used for any other purpose.
The title boundaries shown hereon were not marked by the author at the time of survey and have been determined by plan dimensions only and not by field measurement.

A services search of the area surveyed above has not been undertaken.
Visible services shown hereon have been located where possible by field survey.
Prior to any demolition, excavation or construction on the site, the relevant authority should be contacted for possible location of further underground services and detailed locations of all services.
This note is an integral part of this plan.

REVISION	DATE	DESCRIPTION	CCAD REF	APPROVED
01	11.12.2015	EXTRA DETAIL AND CONTOURS ADDED	117806AH	MC
00	7.12.2015	ORIGINAL ISSUE	117806AF	MC

SCALE:
HORZ. 1:100 VERT.

A1

CONTOUR INTERVAL:
MAJOR 0.0 MINOR 0.0

HORIZONTAL ORIGIN

COORD. SYSTEM: MGA

MARK ADOPTED: PM 8838 (ZONE 55)
COORDINATES:
E 748 515.204
N 6 151 573.634

VERTICAL DATUM

DATUM: AHD

BM ADOPTED: PM 8838
RL: 651.720

Cardno
Shaping the Future
23-25 Frederick Street
PO Box 175
Rockdale NSW 2216
t: (02) 9597 9700
f: (02) 9599 2146
e: surveynsw@cardno.com.au w: www.cardno.com.au

SURVEYED	DRAWN	CHECKED	PASSED
J.E./R.S.	I.T.	J.E./R.S.	M.C.

PROJECT: GOULBURN HOSPITAL

PLAN SHOWING LEVELS, DETAILS AND CONTOURS

CLIENT: HEALTH INFRASTRUCTURE

SHEET 4 OF 21

DRAWING NUMBER	REV
117806501	01

LINETYPE LEGEND

- FENCELINE
- CONTINUOUS LINE MARKING
- BROKEN LINE MARKING
- MAJOR CONTOURS
- MINOR CONTOURS
- MINOR CONTOURS
- O/H ELECTRICITY
- ED — DBYD ELECTRICITY
- T(D) — T(D) — DBYD TELSTRA
- OF — OF — OF — DBYD OPTICAL FIBRE
- DBYD—G — DBYD GAS

SYMBOL LEGEND

- GAS VALVE BOX
- GAS MARKER POST
- DRAINAGE PIT
- LIGHT POLE
- POWER POLE WITH LIGHT
- POWER POLE
- ELECTRICITY PIT
- BOLLARD
- SIGN
- UNCLASS.PIT
- FLAG POLE
- SMALL CONC. TELECOM PIT COVER
- TELECOM TWIN CONC. PIT
- SEWER MANHOLE
- SEWER LAMP HOLE
- WATER STOP VALVE
- WATER HYDRANT
- WATER TAP
- WATER SPRINKLER
- UNCLASS. WATER FEATURE
- WM WATER METER

0 2m 4m 6m 8m 10m

SCALE 1:100

TREE
0.1 Ø ← TRUNK DIAMETER
1 S ← TREE SPREAD
1 H ← TREE HEIGHT

NOTE:
THE INFORMATION SHOWN IN GREYSCALE HAS BEEN SUPPLIED TO CARDNO AND NO CHECK HAS BEEN MADE TO THE VERACITY OF THIS INFORMATION.

NOTE - BOUNDARIES
1. ONLY THE EXTERNAL BOUNDARY TO THE HOSPITAL HAS BEEN SHOWN IN THIS DRAWING.
2. THE BOUNDARIES HAVE BEEN DEFINED USING THE LIMITED SURVEY INFORMATION LOCATED DURING THE DETAIL SURVEY AS WELL AS ADOPTING THE BOUNDARY CORNER AT THE SOUTH-WESTERN CORNER SHOWN IN THE PROVIDED DETAIL PLAN.
3. THESE BOUNDARIES ARE APPROXIMATE ONLY.
4. ANY WORKS (DESIGN OR CONSTRUCTION) IN CLOSE PROXIMITY TO THE BOUNDARY WILL REQUIRE A PLAN OF SURVEY BE REGEISTERED AT LPI NSW.

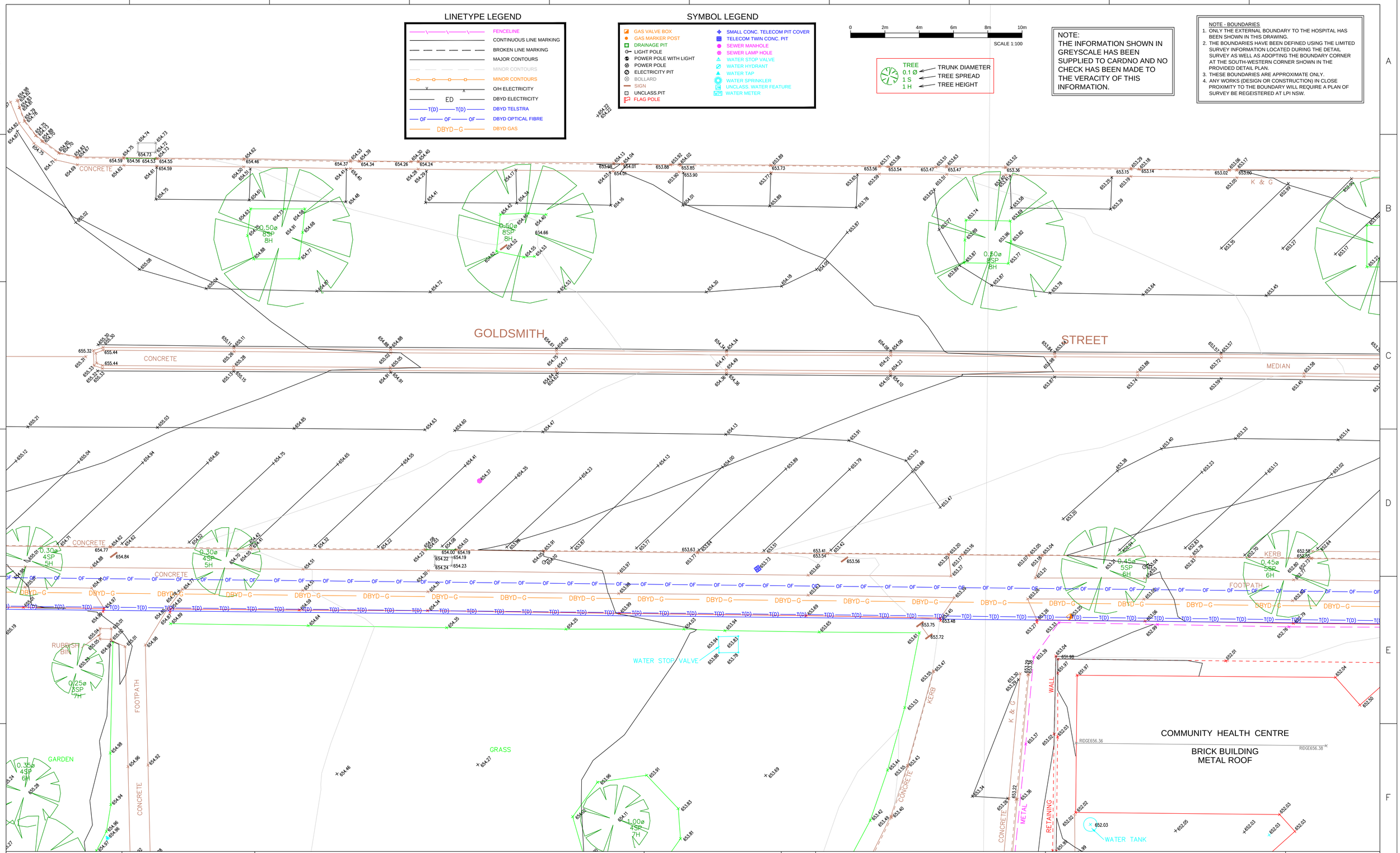

IMPORTANT NOTE:
This plan is prepared for HEALTH INFRASTRUCTURE from a combination of field survey and existing records for the purpose of designing new constructions on the land and should not be used for any other purpose.
The title boundaries shown hereon were not marked by the author at the time of survey and have been determined by plan dimensions only and not by field measurement.

A services search of the area surveyed above has not been undertaken.
Visible services shown hereon have been located where possible by field survey.
Prior to any demolition, excavation or construction on the site, the relevant authority should be contacted for possible location of further underground services and detailed locations of all services.
This note is an integral part of this plan.

REVISION	DATE	DESCRIPTION	CCAD REF	APPROVED
01	11.12.2015	EXTRA DETAIL AND CONTOURS ADDED	117806AH	MC
00	7.12.2015	ORIGINAL ISSUE	117806AF	MC

SCALE:
HORZ. 1:100 VERT.
CONTOUR INTERVAL:
MAJOR 0.0 MINOR 0.0

A1

HORIZONTAL ORIGIN
COORD. SYSTEM: MGA
MARK ADOPTED: PM 8838 (ZONE 55)
COORDINATES:
E 748 515.204
N 6 151 573.634

VERTICAL DATUM
DATUM: AHD
BM ADOPTED: PM 8838
RL: 651.720

Cardno
Shaping the Future
23-25 Frederick Street
PO Box 175
Rockdale NSW 2216
t: (02) 9597 9700
f: (02) 9599 2146
e: surveynsw@cardno.com.au w: www.cardno.com.au

SURVEYED	DRAWN	CHECKED	PASSED
J.E./R.S.	I.T.	J.E./R.S.	M.C.

PROJECT: GOULBURN HOSPITAL

PLAN SHOWING LEVELS, DETAILS AND CONTOURS

CLIENT: HEALTH INFRASTRUCTURE

SHEET 5 OF 21

DRAWING NUMBER	REV
117806501	01

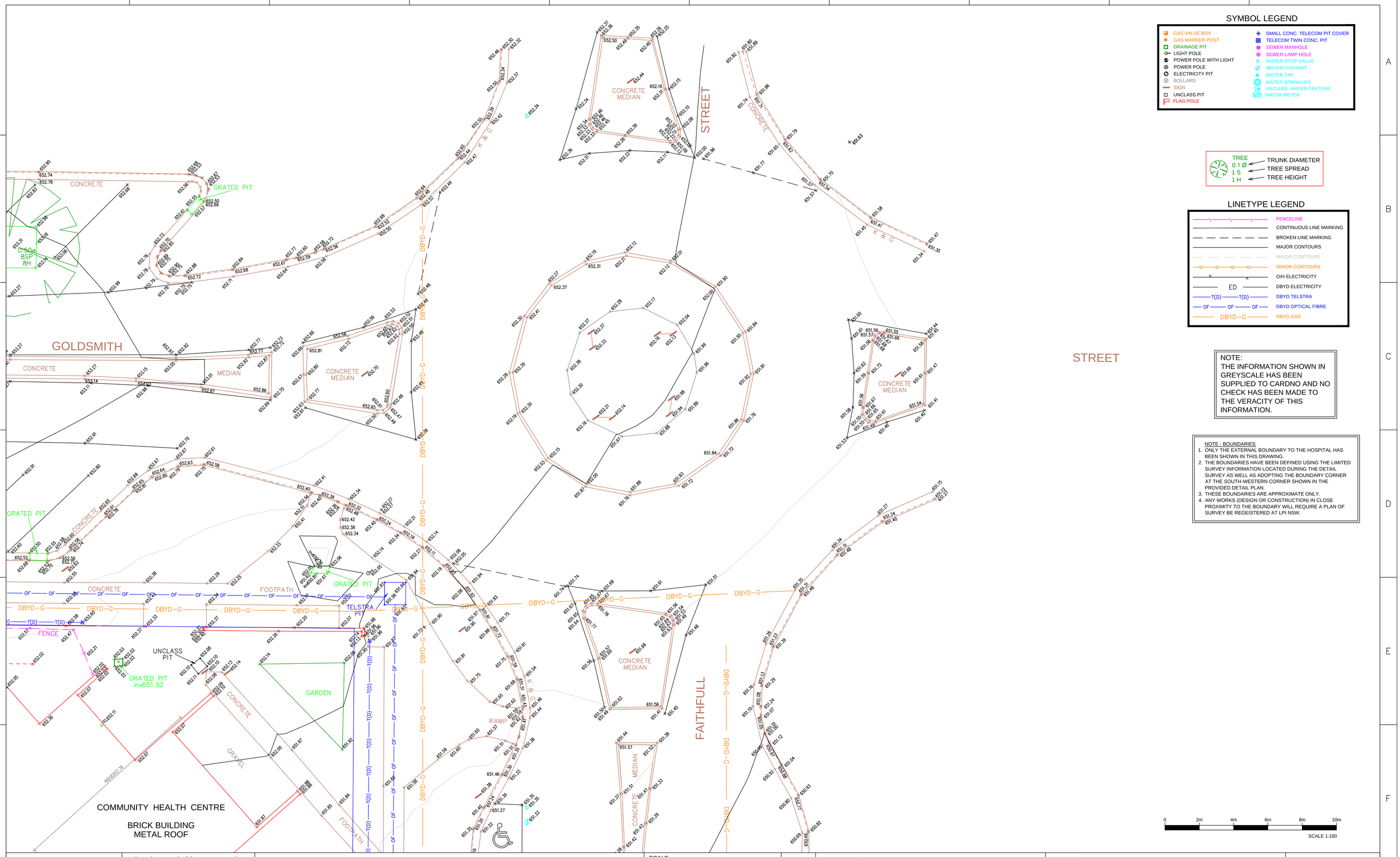

SYMBOL LEGEND

- GAS VALVE BOX
- GAS MARKER POST
- DRAINAGE PIT
- LIGHT POLE
- POWER POLE WITH LIGHT
- POWER POLE
- ELECTRICITY PIT
- BOLLARD
- SIGN
- UNCLASS.PIT
- FLAG POLE
- SMALL CONC. TELECOM PIT COVER
- TELECOM TWIN CONC. PIT
- SEWER MANHOLE
- SEWER LAMP HOLE
- WATER STOP VALVE
- WATER HYDRANT
- WATER TAP
- WATER SPRINKLER
- UNCLASS. WATER FEATURE
- WATER METER

TREE
0.1 Ø — TRUNK DIAMETER
1 S — TREE SPREAD
1 H — TREE HEIGHT

LINETYPE LEGEND

- FENCELINE
- CONTINUOUS LINE MARKING
- BROKEN LINE MARKING
- MAJOR CONTOURS
- MINOR CONTOURS
- MINOR CONTOURS
- O/H ELECTRICITY
- ED — DBYD ELECTRICITY
- T(D) — DBYD TELSTRA
- OF — DBYD OPTICAL FIBRE
- DBYD-G — DBYD GAS

NOTE:
THE INFORMATION SHOWN IN GREYSCALE HAS BEEN SUPPLIED TO CARDNO AND NO CHECK HAS BEEN MADE TO THE VERACITY OF THIS INFORMATION.

NOTE - BOUNDARIES
1. ONLY THE EXTERNAL BOUNDARY TO THE HOSPITAL HAS BEEN SHOWN IN THIS DRAWING.
2. THE BOUNDARIES HAVE BEEN DEFINED USING THE LIMITED SURVEY INFORMATION LOCATED DURING THE DETAIL SURVEY AS WELL AS ADOPTING THE BOUNDARY CORNER AT THE SOUTH-WESTERN CORNER SHOWN IN THE PROVIDED DETAIL PLAN.
3. THESE BOUNDARIES ARE APPROXIMATE ONLY.
4. ANY WORKS (DESIGN OR CONSTRUCTION) IN CLOSE PROXIMITY TO THE BOUNDARY WILL REQUIRE A PLAN OF SURVEY BE REGEISTERED AT LPI NSW.

0 2m 4m 6m 8m 10m
SCALE 1:100

IMPORTANT NOTE:
This plan is prepared for HEALTH INFRASTRUCTURE from a combination of field survey and existing records for the purpose of designing new constructions on the land and should not be used for any other purpose.
The title boundaries shown hereon were not marked by the author at the time of survey and have been determined by plan dimensions only and not by field measurement.

A services search of the area surveyed above has not been undertaken. Visible services shown hereon have been located where possible by field survey. Prior to any demolition, excavation or construction on the site, the relevant authority should be contacted for possible location of further underground services and detailed locations of all services.
This note is an integral part of this plan.

REVISION	DATE	DESCRIPTION	CCAD REF	APPROVED
01	11.12.2015	EXTRA DETAIL AND CONTOURS ADDED	117806AH	MC
00	7.12.2015	ORIGINAL ISSUE	117806AF	MC

SCALE: HORZ. 1:100 VERT.
CONTOUR INTERVAL: MAJOR 0.0 MINOR 0.0
A1

HORIZONTAL ORIGIN
COORD. SYSTEM: MGA
MARK ADOPTED: PM 8838 (ZONE 55)
COORDINATES: E 748 515.204 N 6 151 573.634

VERTICAL DATUM
DATUM: AHD
BM ADOPTED: PM 8838
RL: 651.720

Cardno
Shaping the Future
23-25 Frederick Street
PO Box 175
Rockdale NSW 2216
t: (02) 9597 9700
f: (02) 9599 2146
e: surveynsw@cardno.com.au w: www.cardno.com.au

SURVEYED	DRAWN	CHECKED	PASSED
J.E./R.S.	I.T.	J.E./R.S.	M.C.

PROJECT: GOULBURN HOSPITAL

PLAN SHOWING LEVELS, DETAILS AND CONTOURS

CLIENT: HEALTH INFRASTRUCTURE

SHEET 6 OF 21

DRAWING NUMBER	REV
117806501	01

SYMBOL LEGEND

- GAS VALVE BOX
- GAS MARKER POST
- DRAINAGE PIT
- LIGHT POLE
- POWER POLE WITH LIGHT
- POWER POLE
- ELECTRICITY PIT
- BOLLARD
- SIGN
- UNCLASS.PIT
- FLAG POLE
- SMALL CONC. TELECOM PIT COVER
- TELECOM TWIN CONC. PIT
- SEWER MANHOLE
- SEWER LAMP HOLE
- WATER STOP VALVE
- WATER HYDRANT
- WATER TAP
- WATER SPRINKLER
- UNCLASS. WATER FEATURE
- WATER METER

TREE
0.1 Ø — TRUNK DIAMETER
1 S — TREE SPREAD
1 H — TREE HEIGHT

LINETYPE LEGEND

- FENCELINE
- CONTINUOUS LINE MARKING
- BROKEN LINE MARKING
- MAJOR CONTOURS
- MINOR CONTOURS
- MINOR CONTOURS
- O/H ELECTRICITY
- ED — DBYD ELECTRICITY
- T(D) — DBYD TELSTRA
- OF — DBYD OPTICAL FIBRE
- DBYD–G — DBYD GAS

NOTE:
THE INFORMATION SHOWN IN GREYSCALE HAS BEEN SUPPLIED TO CARDNO AND NO CHECK HAS BEEN MADE TO THE VERACITY OF THIS INFORMATION.

NOTE - BOUNDARIES
1. ONLY THE EXTERNAL BOUNDARY TO THE HOSPITAL HAS BEEN SHOWN IN THIS DRAWING.
2. THE BOUNDARIES HAVE BEEN DEFINED USING THE LIMITED SURVEY INFORMATION LOCATED DURING THE DETAIL SURVEY AS WELL AS ADOPTING THE BOUNDARY CORNER AT THE SOUTH-WESTERN CORNER SHOWN IN THE PROVIDED DETAIL PLAN.
3. THESE BOUNDARIES ARE APPROXIMATE ONLY.
4. ANY WORKS (DESIGN OR CONSTRUCTION) IN CLOSE PROXIMITY TO THE BOUNDARY WILL REQUIRE A PLAN OF SURVEY BE REGEISTERED AT LPI NSW.

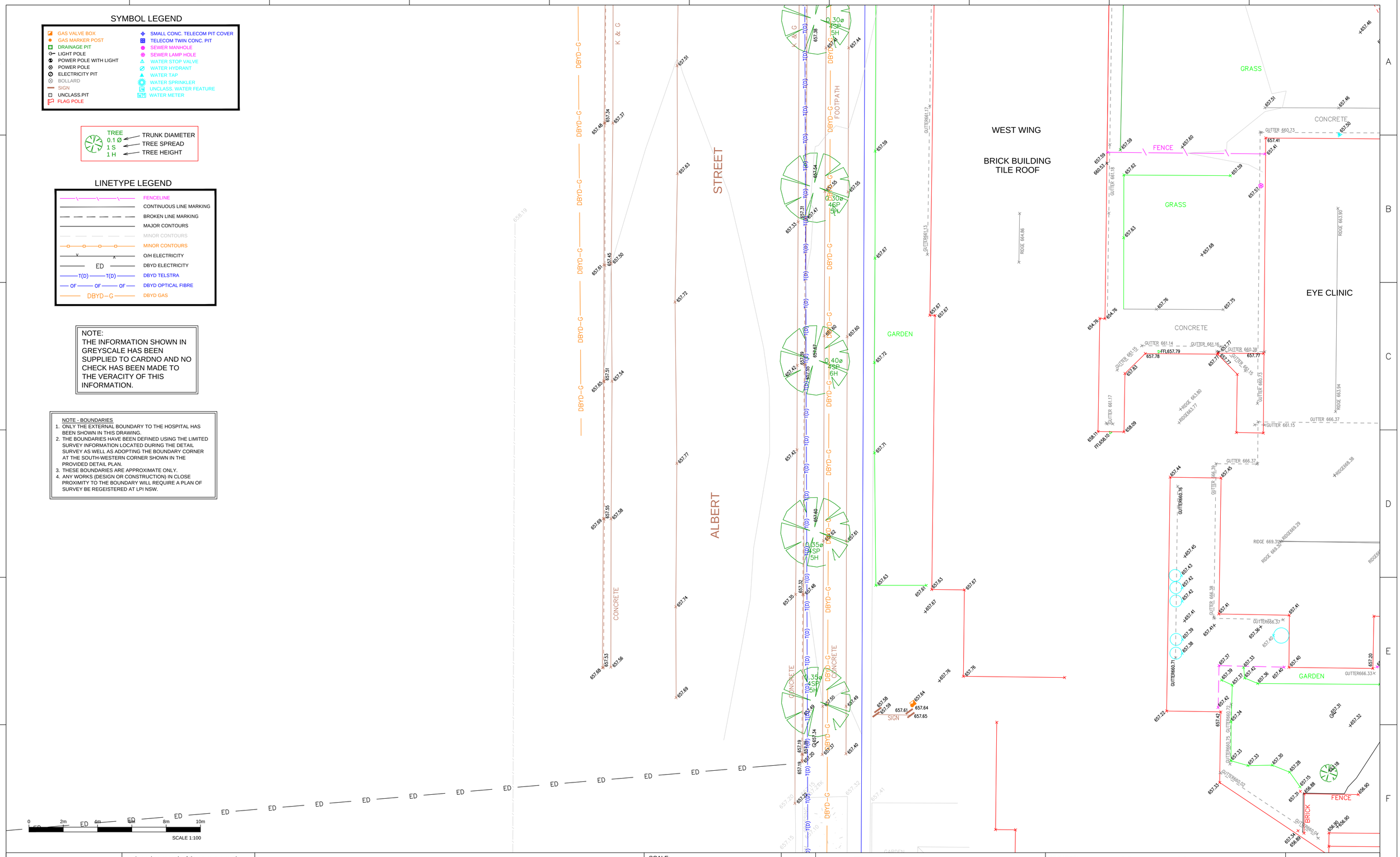

IMPORTANT NOTE:
This plan is prepared for HEALTH INFRASTRUCTURE from a combination of field survey and existing records for the purpose of designing new constructions on the land and should not be used for any other purpose.
The title boundaries shown hereon were not marked by the author at the time of survey and have been determined by plan dimensions only and not by field measurement.

A services search of the area surveyed above has not been undertaken.
Visible services shown hereon have been located where possible by field survey.
Prior to any demolition, excavation or construction on the site, the relevant authority should be contacted for possible location of further underground services and detailed locations of all services.
This note is an integral part of this plan.

REVISION	DATE	DESCRIPTION	CCAD REF	APPROVED
01	11.12.2015	EXTRA DETAIL AND CONTOURS ADDED	117806AH	MC
00	7.12.2015	ORIGINAL ISSUE	117806AF	MC

SCALE:
HORZ. 1:100 VERT.

CONTOUR INTERVAL:
MAJOR 0.0 MINOR 0.0

HORIZONTAL ORIGIN
COORD. SYSTEM: MGA
MARK ADOPTED: PM 8838 (ZONE 55)
COORDINATES:
E 748 515.204
N 6 151 573.634

VERTICAL DATUM
DATUM: AHD
BM ADOPTED: PM 8838
RL: 651.720

A1

Cardno
Shaping the Future
23-25 Frederick Street
PO Box 175
Rockdale NSW 2216
t: (02) 9597 9700
f: (02) 9599 2146
e: surveynsw@cardno.com.au w: www.cardno.com.au

SURVEYED	DRAWN	CHECKED	PASSED
J.E./R.S.	I.T.	J.E./R.S.	M.C.

PROJECT: GOULBURN HOSPITAL

PLAN SHOWING LEVELS, DETAILS AND CONTOURS

CLIENT: HEALTH INFRASTRUCTURE

SHEET 7 OF 21

DRAWING NUMBER	REV
117806501	01

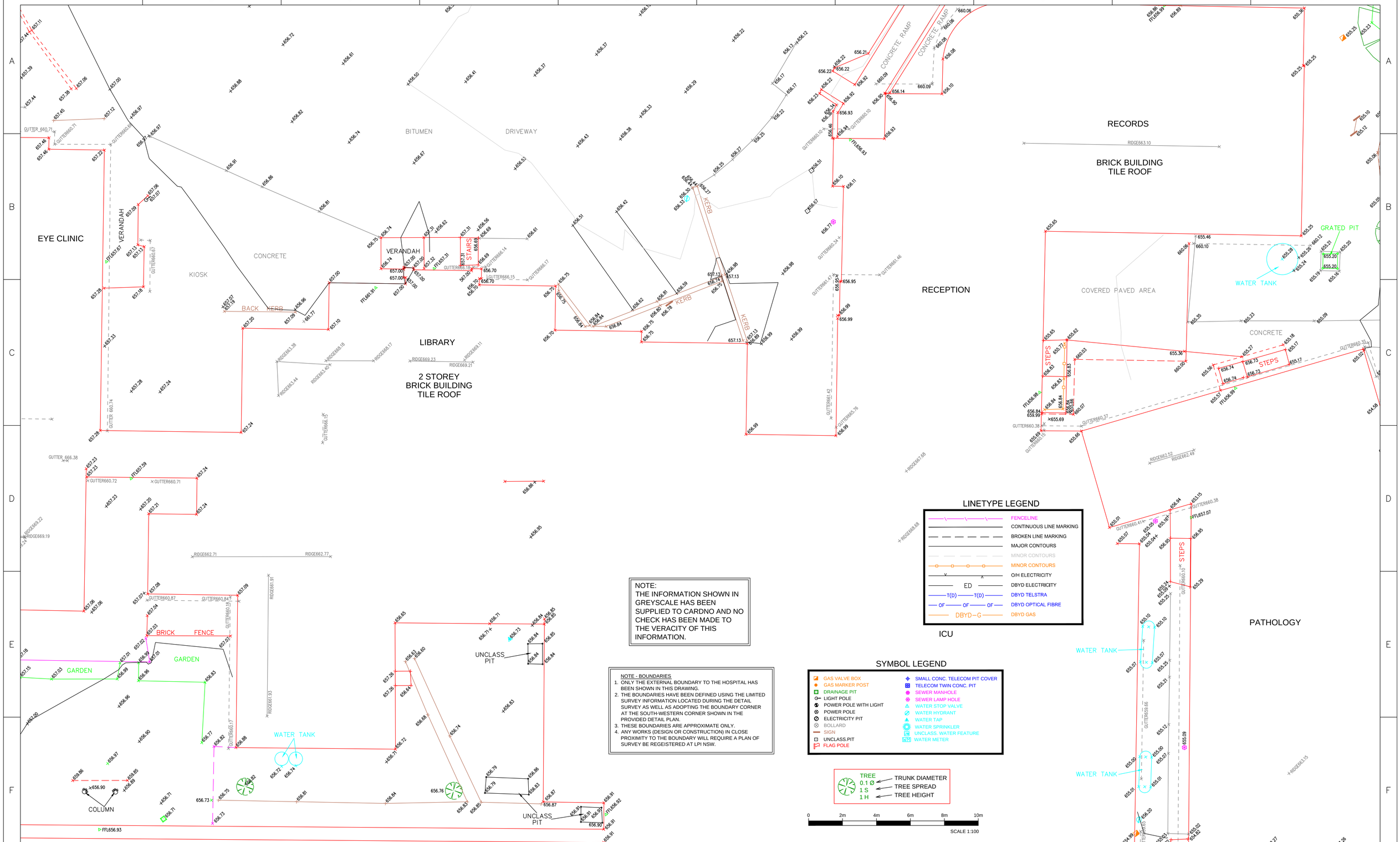

NOTE:
THE INFORMATION SHOWN IN GREYSCALE HAS BEEN SUPPLIED TO CARDNO AND NO CHECK HAS BEEN MADE TO THE VERACITY OF THIS INFORMATION.

NOTE - BOUNDARIES
1. ONLY THE EXTERNAL BOUNDARY TO THE HOSPITAL HAS BEEN SHOWN IN THIS DRAWING.
2. THE BOUNDARIES HAVE BEEN DEFINED USING THE LIMITED SURVEY INFORMATION LOCATED DURING THE DETAIL SURVEY AS WELL AS ADOPTING THE BOUNDARY CORNER AT THE SOUTH-WESTERN CORNER SHOWN IN THE PROVIDED DETAIL PLAN.
3. THESE BOUNDARIES ARE APPROXIMATE ONLY.
4. ANY WORKS (DESIGN OR CONSTRUCTION) IN CLOSE PROXIMITY TO THE BOUNDARY WILL REQUIRE A PLAN OF SURVEY BE REGEISTERED AT LPI NSW.

LINETYPE LEGEND

- FENCELINE
- CONTINUOUS LINE MARKING
- BROKEN LINE MARKING
- MAJOR CONTOURS
- MINOR CONTOURS
- MINOR CONTOURS
- O/H ELECTRICITY
- ED — DBYD ELECTRICITY
- T(D) — T(D) — DBYD TELSTRA
- OF — OF — OF — DBYD OPTICAL FIBRE
- DBYD–G — DBYD GAS

SYMBOL LEGEND

- GAS VALVE BOX
- GAS MARKER POST
- DRAINAGE PIT
- LIGHT POLE
- POWER POLE WITH LIGHT
- POWER POLE
- ELECTRICITY PIT
- BOLLARD
- SIGN
- UNCLASS.PIT
- FLAG POLE
- SMALL CONC. TELECOM PIT COVER
- TELECOM TWIN CONC. PIT
- SEWER MANHOLE
- SEWER LAMP HOLE
- WATER STOP VALVE
- WATER HYDRANT
- WATER TAP
- WATER SPRINKLER
- UNCLASS. WATER FEATURE
- WATER METER

TREE
0.1 Ø — TRUNK DIAMETER
1 S — TREE SPREAD
1 H — TREE HEIGHT

0 2m 4m 6m 8m 10m
SCALE 1:100

IMPORTANT NOTE:
This plan is prepared for HEALTH INFRASTRUCTURE from a combination of field survey and existing records for the purpose of designing new constructions on the land and should not be used for any other purpose.
The title boundaries shown hereon were not marked by the author at the time of survey and have been determined by plan dimensions only and not by field measurement.

A services search of the area surveyed above has not been undertaken.
Visible services shown hereon have been located where possible by field survey.
Prior to any demolition, excavation or construction on the site, the relevant authority should be contacted for possible location of further underground services and detailed locations of all services.
This note is an integral part of this plan.

REVISION	DATE	DESCRIPTION	CCAD REF	APPROVED
01	11.12.2015	EXTRA DETAIL AND CONTOURS ADDED	117806AH	MC
00	7.12.2015	ORIGINAL ISSUE	117806AF	MC

SCALE:
HORZ. 1:100 VERT.
CONTOUR INTERVAL:
MAJOR 0.0 MINOR 0.0

A1

HORIZONTAL ORIGIN
COORD. SYSTEM: MGA
MARK ADOPTED: PM 8838 (ZONE 55)
COORDINATES:
E 748 515.204
N 6 151 573.634

VERTICAL DATUM
DATUM: AHD
BM ADOPTED: PM 8838
RL: 651.720

Cardno
Shaping the Future
23-25 Frederick Street
PO Box 175
Rockdale NSW 2216
t: (02) 9597 9700
f: (02) 9599 2146
e: surveynsw@cardno.com.au w: www.cardno.com.au

SURVEYED J.E./R.S. | DRAWN I.T. | CHECKED J.E./R.S. | PASSED M.C.

PROJECT: GOULBURN HOSPITAL

PLAN SHOWING LEVELS, DETAILS AND CONTOURS

CLIENT: HEALTH INFRASTRUCTURE

SHEET 8 OF 21
DRAWING NUMBER 117806501
REV 01