

Project Number: HN001197-A



# ABORIGINAL CULTURAL HERITAGE ASSESSMENT REPORT – RSL ANZAC VILLAGE RENEWAL PROJECT

FINAL 12 / 01 / 2026

**REPORT TO: RSL LIFECARE**

Level 5, 120 Pacific Hwy, St Leonards, NSW, 2065

**REPORT BY HERITAGE NOW PTY LTD**

projects@heritagenow.com.au

0460 744 466

www.heritagenow.com.au



## Executive Summary

This Aboriginal Cultural Heritage Assessment report has been prepared by Heritage Now Pty Ltd on behalf of RSL LifeCare (Applicant). It supports a Concept Masterplan and Stage 1 State Significant Development Application for a new seniors housing development on land at RSL ANZAC Village, Narrabeen.

The Project Area was surveyed by Tiffany Jones and Kylie McDonald of Heritage Now, Justine Coplin and Lana Wedgwood of Darug Custodian Aboriginal Corporation, and Jordan and Joshua Marr of Metropolitan Local Aboriginal Land Council on 20 August 2024 and 26 September 2025. There was generally poor visibility due to the presence of current buildings, roads and vegetation. No Aboriginal objects, sites or potential archaeological deposits were identified within the Project Area. While not in the Project Area, the registered location of the rock shelter with art site AHIMS 45-6-1662 was inspected. The shelter was in generally good condition despite showing signs of weathering and graffiti on the hand stencils.

While the shelter is not in the direct impact zone of any of the proposed works, it could be indirectly impacted, from vibration during demolition and site preparation, construction of nearby recreational facilities, construction of footpaths and the multistorey building on the opposite side of Lakeshore Drive, drainage/water run-off and roots from landscape planting. The development may also weaken the structural integrity of the sandstone outcrop, where the rock shelter is located. The shelter may experience further cracking, which could jeopardise the structural integrity of the shelter and the hand stencils.

### **Recommendation 1**

Prior to works commencing for this portion of the development, a structural engineer's assessment on the proposed development must be obtained to determine if the development will weaken the structural integrity of the sandstone outcrop and affect the rock shelter; it is to assess potential impacts from vibration during demolition and site preparation, construction of nearby recreational facilities, construction of footpaths and the multistorey building on the opposite side of Lakeshore Drive, drainage/water run-off and roots from landscape planting. If the assessment confirms there will be impacts to the shelter, the plans must be altered to avoid potential impact to the site. If the assessment confirms there will be no impacts to the shelter, works can proceed (pending fencing of shelter to avoid any inadvertent impacts, as per Recommendation 3).

### **Recommendation 2**

Any plantings in the area near the shelter should be low-scale, without deep root systems that could affect the sandstone outcrop.

### **Recommendation 3**

Before the commencement of works in the area near the shelter, the boundary of the 5m buffer around the site (as shown in Figure 29) in closest proximity to the works should be marked with flagging tape or high visibility barrier mesh (or similar), and maintained until works in this area are completed.

**Recommendation 4**

All on-site personnel are to be made aware of their obligations under the National Parks and Wildlife Act 1974. This includes protection of Aboriginal sites and the reporting of any new, or suspected, Aboriginal heritage sites. This may be done through an on-site induction or other suitable format. The induction should cover procedures for identification and reporting of any new or suspected Aboriginal sites, including reference to the types of sites and sensitive landscape features in the local area, particularly flat fine-grained sandstone platforms and sandstone overhangs/shelters. If any such sandstone is uncovered during vegetation clearance, it should be inspected for evidence of Aboriginal modification (engravings/paintings or grinding grooves, or archaeological deposit within shelters).

**Recommendation 5**

In the unlikely event that Aboriginal, or suspected Aboriginal, archaeological material is uncovered during the development, then works in that area are to stop and the area is to be cordoned off. The project manager is to contact the heritage consultant to make an assessment as to whether the material is classed as Aboriginal object/s under the National Parks and Wildlife Act 1974, and advise on the required management and mitigation measures. Works are not to recommence in the cordoned off area until heritage clearance has been given and/or the required management and mitigation measures have been implemented.

**Recommendation 6**

In the unlikely event that human remains, or suspected human remains, are uncovered during the development, works in that area are to stop and the area is to be cordoned off. The project manager is to contact the NSW Police to establish whether the area is a crime scene. If it is not a crime scene, and the remains are determined to be Aboriginal ancestral remains, Heritage NSW is to be notified via the Environment Line on 131 555 and management measures are to be devised in consultation with the local Aboriginal community. Works are not to recommence in the area until the management measures have been implemented.

## Acronyms and Definitions

Acronym/Term	Definition
ACHA	Aboriginal Cultural Heritage Assessment
AHD	Australian Height Datum
AHIMS	Aboriginal Heritage Information Management System (register for Aboriginal sites in NSW)
AHIP	Aboriginal Heritage Impact Permit (as per NPW Act 1974)
A Horizon	The top layer of mineral soil in a soil profile. It is usually broken into A <sub>1</sub> and A <sub>2</sub> soils, with the former tending to have a relatively high dark organic content, while the latter is paler.
B Horizon	The B horizon underlies the A horizon of a soil profile, and is generally a high-clay content soil.
DCS	NSW Department of Customer Service
DECCW	Department of Environment, Climate Change and Water, NSW (became the Office of Environment and Heritage in 2011, a role now assumed by Heritage NSW).
DP	Deposited Plan
EP&A Act	Environmental Planning and Assessment Act (1979)
ESD	Ecologically Sustainable Development
GDA	Geocentric Datum of Australia
GPS	Global Positioning System
HLRV	Historical Land Records Viewer
ICOMOS	International Council on Monuments and Sites
ILU	Independent Living Units
In situ	In situ, Latin for “in the place”, refers to an artefact that has not been moved from its original resting place or the place where it was deposited.
LEP	Local Environmental Plan
LGA	Local Government Area
OEH	Office of Environment and Heritage, NSW (Now Heritage NSW)
ORALRA	Office of the Registrar. Aboriginal Land Rights Act (1983)
m	Metric metres

Acronym/Term	Definition
Non-perennial	In terms of waterways, it means a waterway that is usually partially or fully dry for part of the year.
NPW Act	National Parks and Wildlife Act 1974
NSW	New South Wales
PAD	Potential Archaeological Deposit
Perennial	In terms of waterway, it means a waterway that has year-round water.
RAPs	Registered Aboriginal Parties (Aboriginal organisations and individuals who were consulted for the Project following Aboriginal Cultural Heritage Consultation Requirements for Proponents)
SCP	Spatial Collaboration Portal for delivery of NSW spatial datasets provided by DCS Spatial Services.
SSDA	State Significant Development Application

## Version Control

Version	Revision Description	Reviewed by	Date	Approved by	Date Approved
1	Draft for client	Kylie McDonald, Heritage Now Senior Heritage Consultant	12/09/2024	Tessa Boer-Mah, Heritage Now Principal Heritage Consultant	20/09/2024
2	Revised draft for client	Jenna Weston, Heritage Now Principal Heritage Consultant	29/09/2025	Tessa Boer-Mah, Heritage Now Principal Heritage Consultant	29/09/2025
3	Draft for RAPs	Jenna Weston, Heritage Now Principal Heritage Consultant	10/10/2025	Tessa Boer-Mah, Heritage Now Principal Heritage Consultant	10/10/2025
4	Final	Jenna Weston, Heritage Now Principal Heritage Consultant	12/01/2026	Tessa Boer-Mah, Heritage Now Principal Heritage Consultant	12/01/2026

# Contents

1	Introduction .....	1
1.1	Site Description.....	1
1.2	Project Area .....	2
1.3	Overview of Project Proposal .....	3
1.4	Project Methodology and SEARs .....	4
1.5	Authorship and Copyright .....	5
2	Legislative Context.....	6
2.1	Native Title Act 1993 (Cth) .....	6
2.2	National Parks and Wildlife Act 1974 .....	6
2.2.1	National Parks and Wildlife Regulation 2019.....	7
2.3	Aboriginal Land Rights Act 1983.....	7
2.4	Environmental Planning and Assessment Act 1979 .....	7
2.4.1	Warringah Local Environmental Plan 2011.....	7
3	Aboriginal Consultation .....	8
3.1	Stage 1 .....	8
3.2	Stages 2 and 3.....	8
3.3	Stage 4 .....	9
3.4	Summary.....	9
4	Environmental and Heritage Context .....	10
4.1	Environmental Context.....	10
4.1.1	Bioregions.....	10
4.1.2	Geology and Soils .....	10
4.1.3	Topography, Hydrology and Landforms.....	11
4.1.4	Flora and Fauna.....	11
4.1.5	Land Use.....	12
4.1.6	Synthesis.....	18
4.2	Heritage Context.....	19
4.2.1	Historic Records of Aboriginal Occupation (Ethnohistory) .....	19
4.2.2	Archaeological Background.....	20
4.2.3	Aboriginal Heritage Information Management System (AHIMS).....	21
4.2.4	Heritage Report Summaries .....	25
4.3	Summary and Archaeological Predictions for the Project Area .....	27
5	Archaeological Survey.....	29

5.1	Survey Results.....	29
5.1.2	Aboriginal Consultation.....	32
5.1.3	Summary .....	33
6	Significance Assessment and Aboriginal Cultural Values.....	34
6.1	Methodology .....	34
6.1.1	Aboriginal Cultural Values Methodology .....	34
6.1.2	Archaeological (Scientific) Values Methodology.....	34
6.2	Aboriginal Cultural Values Assessment .....	35
6.1	Historical and Aesthetic Values Assessment .....	35
6.2	Archaeological Values Assessment.....	35
6.2.1	AHIMS 45-6-1662 (Narrabeen; Pipeclay Point Park).....	35
6.3	Summary: Statement of Significance .....	35
7	Impact Assessment and Mitigation.....	36
7.1	Proposed Works .....	36
7.2	Impact Assessment.....	40
7.2.1	AHIMS 45-6-1662 (Narrabeen;Pipeclay Point Park).....	40
7.3	Mitigation .....	41
7.3.1	Mitigation of Impacts to AHIMS 45-6-1662 (Narrabeen;Pipeclay Point Park).....	41
7.3.2	General mitigation strategies.....	42
7.4	Consideration of Sustainable Development.....	42
7.4.1	Precautionary Principle .....	42
7.4.2	Inter-generational Equity & Cumulative Harm .....	42
7.4.3	Other matters.....	42
8	Conclusions and Recommendations .....	43
8.1	Summary of Mitigation Measures .....	44
9	References .....	46
10	Plates.....	48
	Appendix 1 Aboriginal Consultation .....	A
	Appendix 2 AHIMS Search Results .....	B

## Tables

Table 1. Site Description. ....	1
Table 2. Secretary’s Environmental Assessment Requirements relevant to this report.....	4
Table 3. List of RAPs consulted for the Project.....	8

Table 4. Responses to assessment methodology and project information from RAPs, and responses (when relevant) by Heritage Now.....	9
Table 5. Responses to draft ACHA from RAPs, and responses (when relevant) by Heritage Now.....	9
Table 6. Aboriginal site features description, as per OEH 2012 unless otherwise referenced. (OEH 2012). .....	20
Table 7. AHIMS site types. ....	22
Table 8. Site status. ....	22
Table 9. Survey coverage. ....	29
Table 10. Location of AHIMS 45-6-1662 (GDA94/Zone 56). ....	32
Table 11. Summary of Mitigation Measures.....	44

## Figures

Figure 1. Site aerial (highlighted in red). (Source: Nearmap and Ethos Urban) .....	2
Figure 2. The Project Area in a regional context. (Source: SCP with Heritage Now additions) .....	2
Figure 3. The Project Area. (Source: SCP with Heritage Now additions) .....	3
Figure 4. Soil landscape, topography and hydrology of the Project Area and surrounding region. (Source: Soil Landscapes based on Chapman and Murphy 2022, topography from NSW SCP and SCP aerial with Heritage Now additions) .....	11
Figure 5. 1900 parish map of Manly Cover (Sheet 1, Edition 5) showing the Project Area. (Source: HLRV Historical Parish Maps, 14091502.jp2).....	13
Figure 6. 1914 parish map of Manly Cove (Sheet 1, Edition 7) showing the Project Area. (Source: HLRV Historical Parish Maps, 14031402.jp2).....	14
Figure 7. The Project Area in 1943. (Source: NSW Government Historical Imagery) .....	14
Figure 8. The Project Area in 1955. (Source: NSW Government Historical Imagery) .....	15
Figure 9. The Project Area in 1965. (Source: NSW Government Historical Imagery) .....	15
Figure 10. The Project Area in 1971. (Source: NSW Government Historical Imagery).....	16
Figure 11. The Project Area in 1975. (Source: NSW Government Historical Imagery).....	16
Figure 12. The Project Area in 1986. (Source: NSW Government Historical Imagery).....	17
Figure 13. The Project Area in 1991. (Source: NSW Government Historical Imagery).....	17
Figure 14. The Project Area in 1996. (Source: NSW Government Historical Imagery).....	18
Figure 15. The Project Area in 2004. (Source: NSW Government Historical Imagery).....	18
Figure 16. AHIMS search results. (Source: SCP aerial with Heritage Now and AHIMS additions).....	23
Figure 17. AHIMS sites within 200m of the Project Area. (Source: SCP aerial with Heritage Now and AHIMS additions) .....	24
Figure 18. Illustration of the location of AHIMS 45-6-1662. (Source: AHIMS 45-6-1662 Site Card).....	25
Figure 19. Nearby archaeological investigations discussed in Section 4. (Source: SCP aerial with Heritage Now and AHIMS additions) .....	27
Figure 20. Illustration of Survey Units. (Source: SCP aerial with Heritage Now additions) .....	29
Figure 21. Extent of the shell. (Source: SCP aerial with Heritage Now additions).....	30
Figure 22. Location of AHIMS 45-6-1662 within the landscape. (Source: SCP aerial with Heritage Now and AHIMS additions) .....	32
Figure 23. Master Plan overview – demolition plan. (Source: RSL LifeCare 2/12/2025).....	37
Figure 24. Master Plan overview. (Source: RSL LifeCare 2/12/2025) .....	37
Figure 25. Master Plan strategy – pedestrian network. (Source: RSL LifeCare 7/01/2026) .....	38

Figure 26. Master Plan strategy – pedestrian experience loop. (Source: RSL LifeCare 7/01/2026)..... 38  
 Figure 27. Master Plan strategy – Design with Country. (Source: RSL LifeCare 7/01/2026) ..... 39  
 Figure 28. Proposed tree planting. (Source: RSL LifeCare 17/9/2025) ..... 40  
 Figure 29. Location of AHIMS 45-6-1662 in relation to proposed working Masterplan elements.  
 (Source: AJC Architects with Heritage Now additions) ..... 41

## Plates

Plate 1. General view of SU1, showing limited visibility from vegetation and buildings. An above-ground waterpipe and water culvert has been installed on top of the sandstone outcrop. (Source: Heritage Now 2024) ..... 48  
 Plate 2. Ground exposure in SU1 showing A horizon soils with mixed inclusions and building rubble. (Source: Heritage Now 2024)..... 48  
 Plate 3. Plastic layer between dredged shell and building. (Source: Heritage Now 2024)..... 49  
 Plate 4. Dredged shell stuck to concrete from the building. (Source: Heritage Now 2024)..... 49  
 Plate 5. Imported grey sand underneath the building. (Source: Heritage Now 2024)..... 50  
 Plate 6. Dredged shell and imported grey sand intermixed with building rubble and sandstone pieces. (Source: Heritage Now 2024)..... 50  
 Plate 7. Above-ground water pipeline installed in a sandstone outcrop in SU1. (Source: Heritage Now 2024) ..... 51  
 Plate 8. General view of SU2, showing low visibility due to roads and landscaping. (Source: Heritage Now 2024)..... 51  
 Plate 9. Residential buildings and concreted surfaces within SU2. (Source: Heritage Now 2025) ..... 52  
 Plate 10. Putt putt golf area within SU2. (Source: Heritage Now 2025)..... 52  
 Plate 11. Mulch obscuring the ground surface within a garden bed. (Source: Heritage Now 2025) ... 53  
 Plate 12. Ground exposures within a walking track. (Source: Heritage Now 2025)..... 53  
 Plate 13. Area of exposure containing imported mixed gravel. (Source: Heritage Now 2025)..... 54  
 Plate 14. General view of the relatively undisturbed Asset Protection Zone, with a sandstone outcrop in the foreground. (Source: Heritage Now 2024) ..... 54  
 Plate 15. Ground exposure showing natural A horizon soils in SU2. (Source: Heritage Now 2024) .... 55  
 Plate 16. General area of the proposed pond. (Source: Heritage Now 2025)..... 55  
 Plate 17. The creek line visible through thick vegetation, just north of the proposed pond. (Source: Heritage Now 2025) ..... 56  
 Plate 18. Sandstone outcrop visible in a garden bed in SU2. (Source: Heritage Now 2024)..... 56  
 Plate 19. Sandstone used as a garden retaining wall. (Source: Heritage Now 2025)..... 57  
 Plate 20. Rock shelter outside of SU2. (Source: Heritage Now 2024) ..... 57  
 Plate 21. Southern portion of SU2 where substantial cuts have been made. The access path between the two buildings is approximately one storey below ground surface level. (Source: Heritage Now 2025) ..... 58  
 Plate 22. A retaining wall used to support a modified and infilled area. (Source: Heritage Now 2025) ..... 58  
 Plate 23. The rock shelter with art (AHIMS 45-6-1662). (Source: Heritage Now 2024) ..... 59  
 Plate 24. General view of some of the hand stencils within the rock shelter, which are weathered but still visible. (Source: Heritage Now 2024) ..... 59

Plate 25. Some of the hand stencils overlain with modern graffiti, taken in D-stretch. (Source: Heritage Now 2024) ..... 60

Plate 26. Cracking along the upper back wall of the shelter, and delamination on the internal roof. Remnant soot from a historic fire can be seen on the lower back wall an on the internal roof. (Source: Heritage Now 2024)..... 60

Plate 27. Overground water pipeline constructed into the roof of the rock shelter. (Source: Heritage Now 2024)..... 61

# 1 Introduction

This Aboriginal Cultural Heritage Assessment (ACHA) report has been prepared by Heritage Now Pty Ltd (Heritage Now) on behalf of RSL LifeCare (Applicant). It supports a Concept Masterplan and Stage 1 State Significant Development Application (SSDA) for a new seniors housing development on land at RSL ANZAC Village, Narrabeen.

The key objectives of this assessment are to identify cultural heritage values through consultation with Registered Aboriginal Parties (RAPs), and provide recommendations to manage and protect Aboriginal objects and values identified during the assessment.

## 1.1 Site Description

The site is located at 90 Veterans Parade, Narrabeen, which is situated within the Northern Beaches Local Government Area (LGA) and is commonly known as the RSL ANZAC Village.

The village overall has a total area of approximately 44 hectares and comprises 6 allotments. It is noted, however, that the SSDA is only proposed to apply to land with the four allotments of the village that are located south of Coolooli Road, as tabulated below.

*Table 1. Site Description.*

<b>Legal Description</b>	<b>Area (Approximately)</b>
Lot 2611 DP752038	21ha
Lot 573 DP 752038	2ha
Lot 1 DP 803645	9ha
Lot 1 DP 774980	6ha

The site is irregular in shape and is bounded by Veterans Parade to the east and Lantana Avenue to the south. It currently comprises an existing low and mid-rise seniors housing development that contains a mixture of independent living units, veteran accommodation, residential care facility accommodation, and associated ancillary uses.

An aerial of the site is provided in Figure 1.



Figure 1. Site aerial (highlighted in red). (Source: Nearmap and Ethos Urban)

## 1.2 Project Area

The Project Area assessed for the purpose of this ACHA report is based on proposed impacts relevant to Aboriginal heritage. It includes part Lot 2611 DP752038, part Lot 1 DP774980, part Lot 1 DP803645 and part Lot 573 DP752038 and is located within the Metropolitan Local Aboriginal Land Council boundaries (Figure 2-Figure 3).

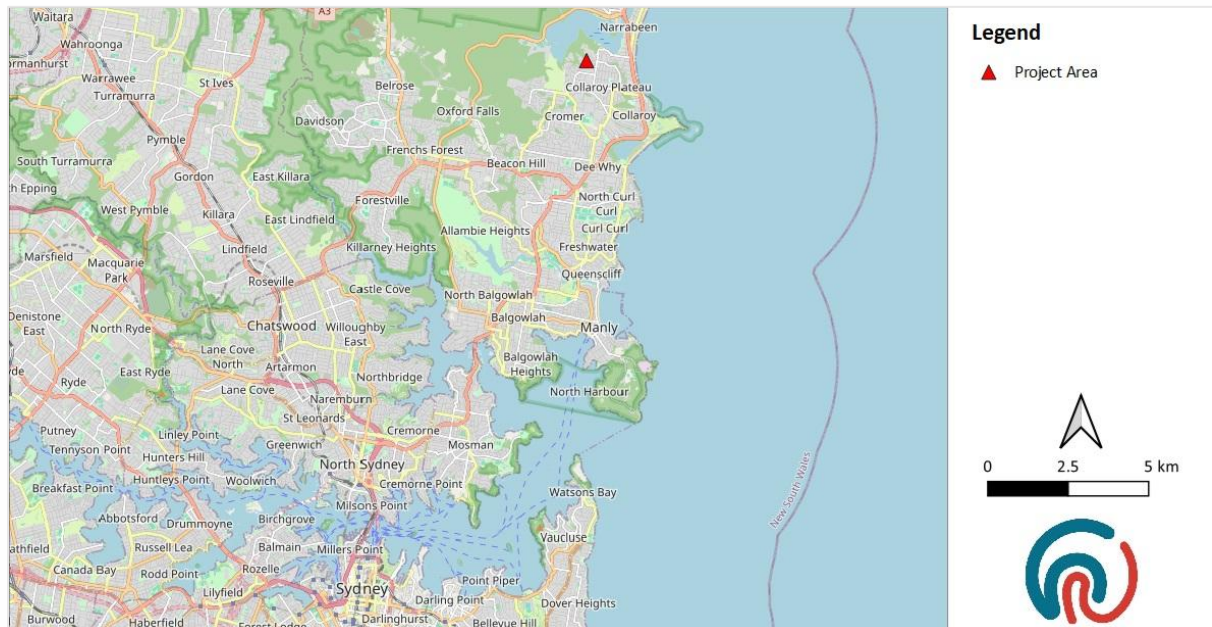


Figure 2. The Project Area in a regional context. (Source: SCP with Heritage Now additions)



Figure 3. The Project Area. (Source: SCP with Heritage Now additions)

## 1.3 Overview of Project Proposal

Development consent is sought for the following. A detailed description of the development is outlined in the Environmental Impact Statement prepared by Colliers Urban Planning. Further details are provided in Section 7.1 of this ACHA report.

### Concept Proposal

A concept masterplan for the renewal of parts of the existing RSL ANZAC Village for seniors housing, comprising:

- Residential accommodation for the purposes of seniors housing, including ancillary uses, supporting a new onsite Gross Floor Area of approximately 72,000m<sup>2</sup>;
- A range of planning envelopes across the site accommodating basement levels and heights ranging between one (1) to eight (8) storeys;
- Approximately one thousand, six hundred (1,600) new underground and structured car parking spaces, including street parking;
- Demolition and site preparation works, including tree removal;
- Site landscaping, tree planting and embellishment works;
- Upgraded entries to the site from Lantana Avenue and Veterans Parade and upgraded internal vehicle and pedestrian access and circulation; and
- Utility and services augmentation as required.

### Stage 1 Development

Detailed approval for the operation and use of the first stage of the concept proposal, comprising:

- Demolition and site preparation works, including tree removal;
- Residential accommodation for the purposes of seniors housing, including ancillary uses, supporting a new onsite Gross Floor Area of approximately 12,700sqm;

- A range of building heights across the site accommodating one basement level, a row of garages, and three different building heights of two (2), five (5) and six (6) storeys;
- One hundred and twenty-two (122) basement car parking spaces, fourteen (14) garage parking spaces, as well as an estimated forty-one (41) surface parking spaces;
- Amendments to existing bushfire asset protect zones to facilitate the development;
- Associated landscape and open space delivery;
- Building identification signage and wayfinding; and
- Services and utility augmentation.

## 1.4 Project Methodology and SEARs

This report has been prepared to respond to the Secretary’s Environmental Assessment Requirements (SEARs) dated 15 July 2025 for SSD-85869467. Specifically, this report has been prepared to respond to those SEARs outlined in Table 2 below.

*Table 2. Secretary’s Environmental Assessment Requirements relevant to this report.*

Item	SEARs Requirement	Relevant Section of this Report
21.	<p>Aboriginal Cultural Heritage</p> <p>Where there is known, or reasonably likely, to be Aboriginal cultural heritage on or near the site demonstrate that impacts have been adequately investigated and assessed by:</p> <ul style="list-style-type: none"> <li>• Identifying that an appropriate prior planning process has already considered these impacts, e.g. a rezoning or development application, or</li> <li>• Providing an initial assessment of the potential impacts.</li> </ul> <p>If potential impacts are significant, provide an Aboriginal Cultural Heritage Assessment Report (ACHAR) which:</p> <ul style="list-style-type: none"> <li>• Identifies, describes and assesses any impacts to Aboriginal cultural heritage sites or values associated with the site.</li> <li>• Is prepared in accordance with relevant guidelines.</li> </ul>	Section 7

This report was prepared in accordance with, but not limited to, the National Parks and Wildlife Act 1974, the National Parks and Wildlife Regulation 2019, the Environmental Planning and Assessment Act 1979, Warringah Local Environmental Plan, and the State Environmental Planning Policies. The following guidelines and codes of practice have been used in preparing this ACHA report:

- Guide to Investigating, Assessing and Reporting on Aboriginal Cultural Heritage in NSW (OEH 2011)
- Aboriginal Cultural Heritage Consultation Requirements for Proponents (DECCW 2010a).
- Code of Practice for Archaeological Investigation of Aboriginal Objects in NSW (DECCW 2010b)

In accordance with the guidelines this report has:

- outlined the Project Area and proposed activity (project proposal) (Section 1.2 and 7.1),
- outlined the Aboriginal consultation process (Section 3 and Appendix 1 ),
- provided relevant background information (Section 4.1 and 4.2),
- undertaken an assessment of cultural heritage values (Section 6),

- undertaken an impact assessment, including consideration of avoidance and/or mitigating harm (Section 7), and
- provided recommendations (Section 8).

## 1.5 Authorship and Copyright

This report was produced by the Heritage Now team. The report was written by Tiffany Jones (Heritage Consultant) and Kylie McDonald (Senior Heritage Consultant) with input from Jacqueline Chua (Heritage Officer). Technical input and quality review was provided by Jenna Weston and Tessa Boer-Mah, Principal Heritage Consultants at Heritage Now.

Heritage Now Pty Ltd retains the copyright of this report.

## 2 Legislative Context

This section provides an outline of the Acts, Regulations and guidelines under which this assessment was undertaken. It is for information purposes only and should not be taken as legal advice.

### 2.1 Native Title Act 1993 (Cth)

The Native Title Act 1993 recognises and protects the native title rights and interests of Aboriginal people and Torres Strait Islanders. The Act established the National Native Title Tribunal as an independent body to administer native title claims. It also authorises the making and registration of Indigenous Land Use Agreements about the use and management of land or waters.

A search of the National Native Title Tribunal registers of native title information was undertaken on 12 June 2024 and 24 September 2025. There are no relevant entries for the Project Area on the Register of Native Title Claims, National Native Title Register, or Register of Indigenous Land Use Agreements.

### 2.2 National Parks and Wildlife Act 1974

The National Parks and Wildlife Act 1974 (NPW Act) contains provisions for protecting Aboriginal objects and declared Aboriginal Places in NSW. An Aboriginal object is defined as:

*...any deposit, object or material evidence (not being a handicraft made for sale) relating to the Aboriginal habitation of the area that comprises New South Wales, being habitation before or concurrent with (or both) the occupation of that area by persons of non-Aboriginal extraction, and includes Aboriginal remains.*

Known Aboriginal sites in NSW are registered on the Aboriginal Heritage Information Management System (AHIMS) as 'Aboriginal objects', but all Aboriginal sites regardless of their registration status on AHIMS are protected in NSW. This includes individual artefacts up to complex sites.

An Aboriginal Place is an area of land that "is or was of special significance with respect to Aboriginal culture", and is recognised by a declaration published in the Government Gazette by the Minister for Environment and Heritage.

Under Section 86 of the NPW Act, it is an offence to harm (destroy, deface or damage) or desecrate an Aboriginal object or an Aboriginal Place. Both site types are protected. The definition of harm includes moving an object from the land on which it is situated. The NPW Act sets out tiered strict liability offences and penalties for harming or desecrating Aboriginal objects or places.

Under Section 87, there are certain defences to the offence of harm. These include that harm was carried out under an Aboriginal Heritage Impact Permit (AHIP); that due diligence was exercised to determine if an action would harm an Aboriginal object; or that an activity was prescribed by the National Parks and Wildlife Regulation 2019 as being low impact.

Under Section 89A, an Aboriginal object must be reported to Heritage NSW within a reasonable timeframe unless they have previously been recorded and submitted to the Aboriginal Heritage Information Management System (AHIMS).

## 2.2.1 National Parks and Wildlife Regulation 2019

This Regulation provides a framework for exercising due diligence and outlines codes of practice in respect to Aboriginal objects (Section 57), as well as defences for carrying out certain low-impact activities (Section 58). The Regulation also outlines requirements for Aboriginal consultation (Section 60), particularly in relation to an Aboriginal Heritage Impact Permit. Under the Regulation, the following codes of practice are recognised, amongst others:

- *Due Diligence Code of Practice for the Protection of Aboriginal Objects in NSW* (DECCW 2010c),
- *NSW Minerals Industry Due Diligence Code of Practice for the Protection of Aboriginal Objects* (NSW Minerals Council 2010), and
- *Code of Practice for Archaeological Investigation of Aboriginal objects in NSW* (DECCW 2010b).

## 2.3 Aboriginal Land Rights Act 1983

This Act provides land rights to Aboriginal people through the Local Aboriginal Land Councils. It details a process for claiming unused Crown land in NSW and for enabling land use. It also allows for agreements to permit traditional hunting, fishing and gathering. The Office of the Registrar, Aboriginal Land Rights Act 1983 (NSW) (ORALRA), registers land claims and maintains the Register of Aboriginal Land Claims and Register of Aboriginal Owners.

Part of the Project Area is Crown land but cannot be subject to a claim under section 36 of this Act as it is lawfully used and occupied.

## 2.4 Environmental Planning and Assessment Act 1979

The Environmental Planning and Assessment (EP&A) Act provides triggers for undertaking environmental and heritage assessments as part of the wider land-use planning framework. This Act has three main parts of direct relevance to Aboriginal cultural heritage. Namely, Part 3 which governs the preparation of planning instruments, Part 4 which relates to development assessment provisions for local government (consent) authorities and Part 5 which relates to activity approvals by governing (determining) authorities. Planning decisions within Local Government Areas (LGAs) are guided by Local Environmental Plans (LEPs). Each LGA is required to develop and maintain an LEP that includes Aboriginal and historical heritage items which are protected under the EP&A Act and the NPW Act.

The Project Area is located within the Northern Beaches LGA and falls under the Warringah LEP.

### 2.4.1 Warringah Local Environmental Plan 2011

The Warringah LEP 2011 requires development consent to demolish, disturb, excavate or develop land on which an Aboriginal object is located or that is within an Aboriginal place of significance. Council must consider the effect of a proposal on an Aboriginal Place and any Aboriginal object located within an area of works. Council must inform the local Aboriginal community about the application where impacts to Aboriginal cultural heritage may occur. Protected heritage under the LEP is listed in Schedule 5.

There are no Aboriginal sites or objects of heritage significance in the Project Area listed on the LEP.

## 3 Aboriginal Consultation

This section documents the Aboriginal Consultation that was undertaken for the project in accordance with the *Aboriginal Cultural Heritage Consultation Requirements for Proponents* (OEH, formerly DECCW 2010b) and will be referred to as the 'Aboriginal Consultation Requirements'. The four stages of Aboriginal consultation were undertaken, and additional documentation is available in Appendix 1 .

### 3.1 Stage 1

In accordance with Stage 1 of the Aboriginal Consultation Requirements, requests for information on knowledge holders were sent to Heritage NSW, Metropolitan Local Aboriginal Land Council, the Registrar of Aboriginal Owners, Native Title Services, Northern Beaches Council and the Greater Sydney office of Local Land Services. The National Native Title Tribunal only accepts searches of Crown land for Aboriginal knowledge holders.

Based on information collected from government agencies, expressions of interest were sent to the knowledge holders inviting them to become a Registered Aboriginal Party for the project on 1 July 2024.

A public notice was placed in the Koori Mail newspaper on 3 July 2024.

As a result of the expressions of interest invitations and the public notice, 12 Aboriginal representatives nominated to become Registered Aboriginal Parties for the Project (Table 3).

*Table 3. List of RAPs consulted for the Project.*

Organisation/Individual	Representative Name/s
A1 Indigenous Services	Carolyn Hickey
Butucarbin Aboriginal Corporation	Jennifer Beale
Darug Custodian Aboriginal Corporation	Justine Coplin
Didge Ngunawal Clan	Paul Boyd & Lilly Carroll
Guthers Aboriginal Corporation	Trystan Treloar
Metropolitan Local Aboriginal Land Council	Darren Williams
Mura Gadi Aboriginal Corporation	Tiarna Bird
Murra Bidgee Mullangari Aboriginal Corporation	Ryan Johnson & Darleen Johnson-Carroll
Ngambaa Cultural Connections	Kaarina Slater
Wailwan Aboriginal Group	Philip Boney
Wurrumay	Vicky & Kerrie Slater
Individual	Thomas Dahlstrom

### 3.2 Stages 2 and 3

In accordance with Stages 2 and 3 of the consultation process, details of the project and the assessment methodology were sent out to the RAPs and opportunities for feedback were provided, as summarised in Table 4. Opportunities for feedback were also provided during the fieldwork.

Table 4. Responses to assessment methodology and project information from RAPs, and responses (when relevant) by Heritage Now.

Organisation/Individual and representative name	Comment	Heritage Now response
A1 Indigenous Services – Carolyn Hickey	Email – 02/08/2024 – Agreed with the methodology	Noted
Darug Custodian Aboriginal Corporation – Justine Coplin	Email – 26/07/2024 – Agreed with the methodology	Noted
Didge Ngunawal Clan - Paul Boyd & Lilly Carroll	Email – 19/07/2024 - Agreed with the methodology, and recommended that the rockshelter be managed for any bore drilling if required	Noted
Metropolitan Local Aboriginal Land Council – Darren Williams	Email – 22/07/2024 - Received methodology	Noted
Mura Gadi Aboriginal Corporation – Tiarna Bird	Email – 19/07/2024 – Requested to be updated on field work for the project	Noted
Murra Bidgee Mullangari Aboriginal Corporation - Darleen Johnson-Carroll	Email – 14/08/2024 - Agreed with the methodology	Noted
Wailwan Aboriginal Group - Philip Boney	Email – 22/07/2024 - Agreed with the methodology	Noted
Wurrumay – Vicky Slater	Email – 29/07/2024 - Agreed with the methodology	Noted

### 3.3 Stage 4

The draft report was sent to the Registered Aboriginal Parties and 28 days provided for comment, as summarised in Table 5.

Table 5. Responses to draft ACHA from RAPs, and responses (when relevant) by Heritage Now.

Organisation/Individual and representative name	Comment	Heritage Now response
A1 Indigenous Services – Carolyn Hickey	Email – 13/10/2025 – Agreed with the report	Noted
Murra Bidgee Mullangari Aboriginal Corporation - Darleen Johnson-Carroll	Email – 13/10/2025 - Agreed with the report	Noted

### 3.4 Summary

As a result of the Aboriginal consultation process, 12 Registered Aboriginal Parties were identified. Feedback from the Aboriginal consultation was incorporated into the assessment of significance and the development of heritage management and mitigation strategies for the Project.

## 4 Environmental and Heritage Context

This section outlines the environmental and heritage context for the Project Area.

### 4.1 Environmental Context

This section provides the environmental context for the assessment of past Aboriginal occupation in the Project Area.

#### 4.1.1 Bioregions

Bioregions are part of a landscape based classification system developed for conservation planning and management. They are large, geographically distinct regions defined by common attributes including climate, lithology, geology, landforms and vegetation (Thackway and Cresswell 1995, ix). Bioregions are further divided into more localised and homogenous geomorphological units known as subregions (Morgan 2001, 5; Department of Planning, Industry and Environment 2022).

The Project Area is within the Pittwater subregion of the Sydney Basin bioregion on the central east coast of NSW. Landforms in the Pittwater subregion are characterised by the Hornsby plateau, a broad dissected plateau of quartz sandstone with thin shale caps. Typical soils consist of deep yellow earths or rocky outcrop on plateau tops, and uniform and texture contrast soils on sandstones and shale slopes (NSW National Parks and Wildlife Service 2003, 193).

Within the Sydney Basin, there is a strong correlation between subregions and the relative distribution of different types of Aboriginal sites. In the Pittwater subregion (with sandstone geology), the archaeological record is dominated by art sites associated with rock platforms and rock shelters, which occur where sandstone outcrops (Brown 2010, 13; Ridges 2010, 17, 69). The distribution of artefact (lithic) sites and potential archaeological deposits in this subregion is more complex (Brown 2010, 13). In a study of Port Jackson (partly within the Pittwater subregion), comparatively few sites were recorded in open contexts, and of these only a small number were located on ridgetops or ridge sides compared with those on the foreshore (Attenbrow 2010, 52).

#### 4.1.2 Geology and Soils

The Project Area is located within the Hawkesbury Sandstone geological formation, which consists of medium to coarse-grained quartz sandstone, very minor shale, and laminate lenses (Herbert 1983). Where sheets of flat fine-grained sandstone are present, it could have been utilised for engravings/art, and for grinding axes and other stone artefacts if in proximity to water. Sandstone overhangs may also have been used as shelters by past Aboriginal people, which may contain art and/or archaeological deposits.

The Project Area is located across the GyMEA soil landscape (Figure 4), which is erosional and generally comprises rolling rises and low hills with broad crests, side slopes with wide benches, and rock outcrops (<25%) found on localised low broken scarps (Chapman and Murphy 2020, 75). On side slopes, this soil landscape is expected to consist of discontinuous soil and rock outcrops of up to 25% on the surface. In areas close to rock outcrops and outside of benches, the soils typically consist of up to 20cm of loose coarse sandy loam (A<sub>1</sub> Horizon), overlying bedrock. Inside of benches, there is up to 30cm of loose coarse sandy loam (A<sub>1</sub> Horizon), overlying 10-30cm of earthy, yellowish-brown clayey sand (B Horizon), and occasionally overlying up to 30cm of earthy to weakly pedal, yellowish-

brown sandy clay loam (C Horizon)(Chapman and Murphy 2020, 76–77). Therefore, if the GyMEA soils have not been subjected to erosion or stripping, and depending on the landform upon which they are located and in consideration of surrounding archaeological indicators, they are likely to consist of 20-90cm of potential artefact bearing deposit.

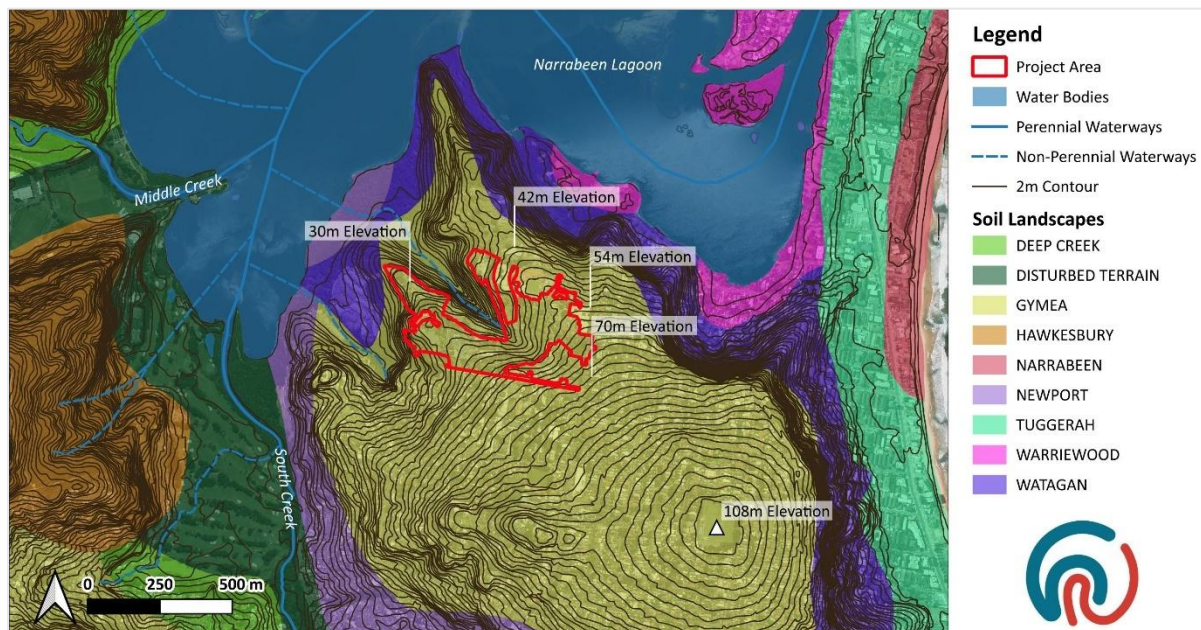


Figure 4. Soil landscape, topography and hydrology of the Project Area and surrounding region. (Source: Soil Landscapes based on Chapman and Murphy 2022, topography from NSW SCP and SCP aerial with Heritage Now additions)

### 4.1.3 Topography, Hydrology and Landforms

The topography, hydrology and landforms provide information on the likelihood and nature of past Aboriginal occupation in the Project Area. The sensitivity of particular landscape features is reflected in the Due Diligence Code of Practice, which considers ridge tops and ridgelines, and areas within 200m of water to be archaeologically sensitive (DECCW 2010c, 12). However, in areas with sandstone geology, it has been noted that in addition to creeks; springs, rock holes and soaks would also have provided water, at least periodically, from a very small catchment (Brown 2010, 14; McDonald 2008, 27:52).

The Project Area is located on side slopes, with a maximum elevation of 70m AHD, sloping down to an elevation of 26m AHD (Figure 4). In the wider Sydney Basin, more than half of recorded engraving sites are located on ridgelines, followed by hill slopes, and (rarely) on valley bottoms (McDonald 2008, 27:52).

While there are no waterways within the Project Area, there is a first-order non-perennial freshwater stream approximately 5m from the central part of the Project Area, and another a first-order non-perennial freshwater stream approximately 115m to the south-west. Both streams flow into the estuarine Narrabeen Lagoon, which is approximately 300m to the north-west (Figure 4).

### 4.1.4 Flora and Fauna

This section is intended to give a general overview of the flora and fauna that may have been used by Aboriginal people in the past. The information is supplied for understanding the past Aboriginal use of the landscape and is not intended for ecological assessment purposes.

Past Aboriginal people are likely to have encountered vegetation similar to the Sydney Coastal Dry Sclerophyll Forests in the Project Area. This vegetation class includes Sydney red gum, red bloodwood, Sydney peppermint, old man and hairpin banksia, Christmas bush, brown stringy bark, broad-leaved and narrow-leaved scribbly gum, silvertop ash, flax-leaved and sunshine wattle, wallum heath, waxflower, grey and pink spider flower, broad-leaved hakea and drumsticks, mountain devil, prickly broom-heath, broad-leaved and pine-leaved geebung, heath phyllota, grass trees, bushy clubmoss and leafy purple flag.

Of these flora, old man and hairpin banksia, broad-leaved geebung and grass trees are known to have been used by Aboriginal people, as well as attracting animals which could be hunted. Some of these species would have been used as raw materials for implements and weaving, as well as food and medicine. Geebung, for instance, has known antiseptic properties and some varieties produce edible fruit (Robinson 1991, 100).

The nectar of the flowers of old man and hairpin banksia were used as a sweetener and the dried flowers used to strain water. The flowers attracted parrots, bandicoots and possums which were often hunted in the vicinity of the trees. The seeds were edible and grubs beneath the bark provided a source of protein. The cones were also used to carry fire as they smoulder for long periods (Caton and Hardwick 2018, 46,122).

The nectar of mountain devil was used as a sweetener, and areas with mountain devil were good for hunting reptiles who were attracted to insects feeding on the nectar (Caton and Hardwick 2018, 335).

The broad-leaved geebung has edible fruit as well as seeds. The juice and flesh of unripe fruit were used for treating burns, scratches and rashes. The ripe fruit on the ground also attracted possums, bandicoots and wallabies (Caton and Hardwick 2018, 337).

Grass trees had multiple uses. The leaf bases were edible, along with the immature seeds and flowers, the terminal bud and rhizomes. The tree resin was used as an adhesive, including attaching stone barbs to spears. The flower stems were used as spear shafts, particularly for fishing spears. The leaves were used as cutting tools as well as for basket weaving (Caton and Hardwick 2018, 129).

These forests and heaths provided the habitat for wallabies, kangaroos, potoroos, possums, bats and quolls. These faunae could have provided a source of food and their hides could be used a resource to make clothing.

#### 4.1.5 Land Use

Land is disturbed if it has been the subject of human activity that has changed the land's surface, being changes that remain clear and observable. Examples include ploughing, construction of rural infrastructure, roads, trails and tracks, vegetation clearance, construction of buildings, structures, and utilities and other impacts involving earthworks (DECCW 2010c, 18).

A 1900 parish map of Manly Cove shows the Project Area spread over several lots, belonging to different land holders (Figure 5). The 1914 parish map (with annotations up to 1953) shows that the lots in the southern and western portions of the Project Area had been gazetted in 1948 and 1949 as extensions to the War Veterans Home, located on the north side of Colooli Road and gazetted in 1944 (Figure 6).

Aerial imagery from 1943 shows the Project Area to be densely vegetated to the north and west toward where the ridge terminates and slopes towards Narrabeen Lagoon, with isolated trees and scrub along the ridges, with some cleared tracks or roads (Figure 7). In a 1955 aerial image, large sections have been cleared of vegetation, with roads and some built structures visible in the central and north-western portions (Figure 8). By 1965, most of the cleared areas had experienced vegetation regrowth (Figure 9), but by 1971 many additional buildings and roads are present, particularly in the central and southern portions (Figure 10); more of which are present, in the western portion, by 1975 (Figure 11). A 1986 aerial image shows that additional buildings and access ways (roads and pathways) appear, and parking areas are visible (Figure 12). Vegetation in the south-eastern portion has been cleared for additional buildings in the 1991 aerial image, and additional access ways are also visible (Figure 13). Additional buildings are visible in 1996 (Figure 14) and 2004 (Figure 15).

The construction and demolition of the buildings present on the historical maps and aerials, and installation of associated services (including water and sewer, telecommunications and electricity) as well access ways and roads, have caused ground disturbance. It is possible that soils particularly in the south-western portion of the Project Area may not have been greatly disturbed. The degree of disturbance was further examined during the visual inspection (Section 5).



Figure 5. 1900 parish map of Manly Cover (Sheet 1, Edition 5) showing the Project Area. (Source: HLRV Historical Parish Maps, 14091502.jp2)

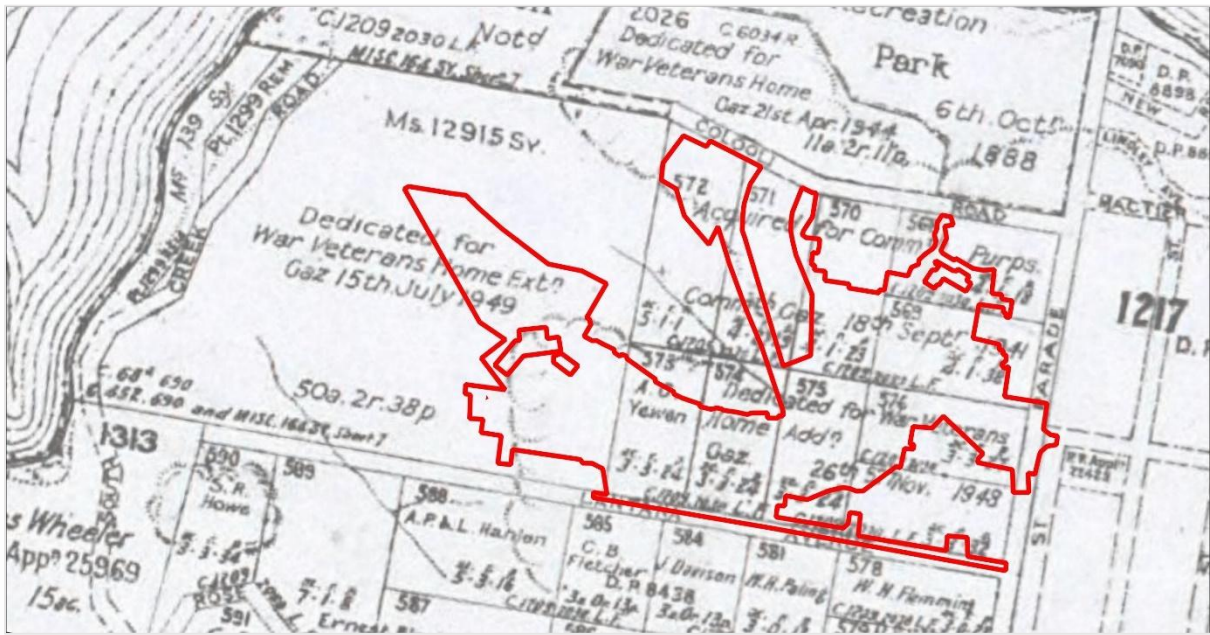


Figure 6. 1914 parish map of Manly Cove (Sheet 1, Edition 7) showing the Project Area. (Source: HLRV Historical Parish Maps, 14031402.jp2)



Figure 7. The Project Area in 1943. (Source: NSW Government Historical Imagery)

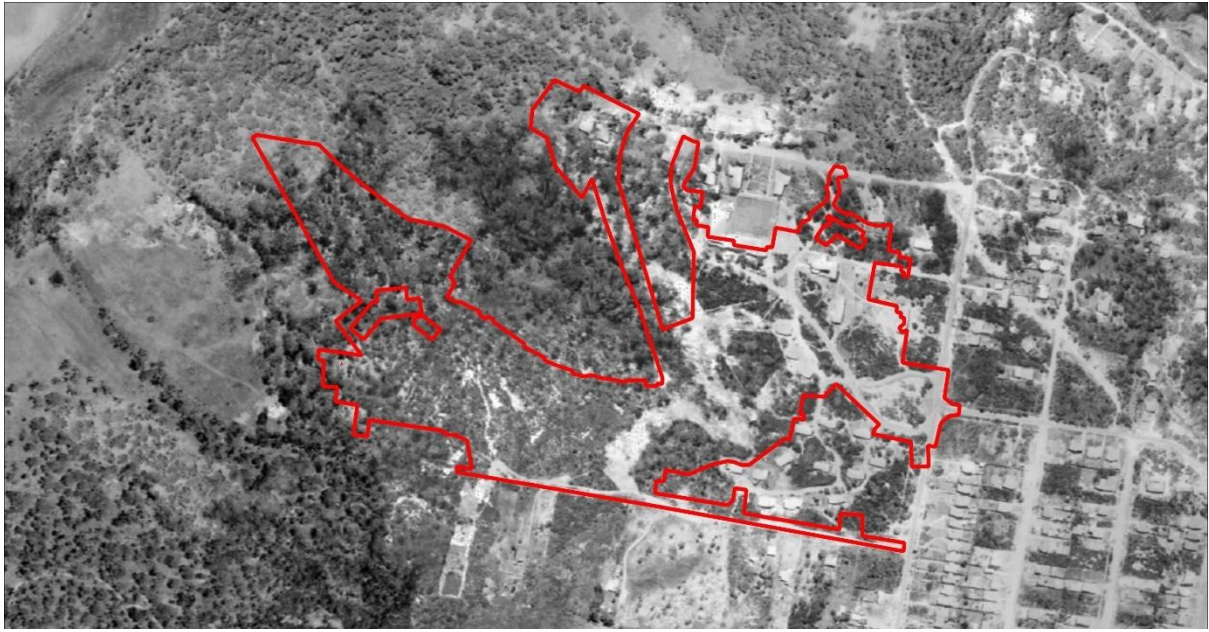


Figure 8. The Project Area in 1955. (Source: NSW Government Historical Imagery)

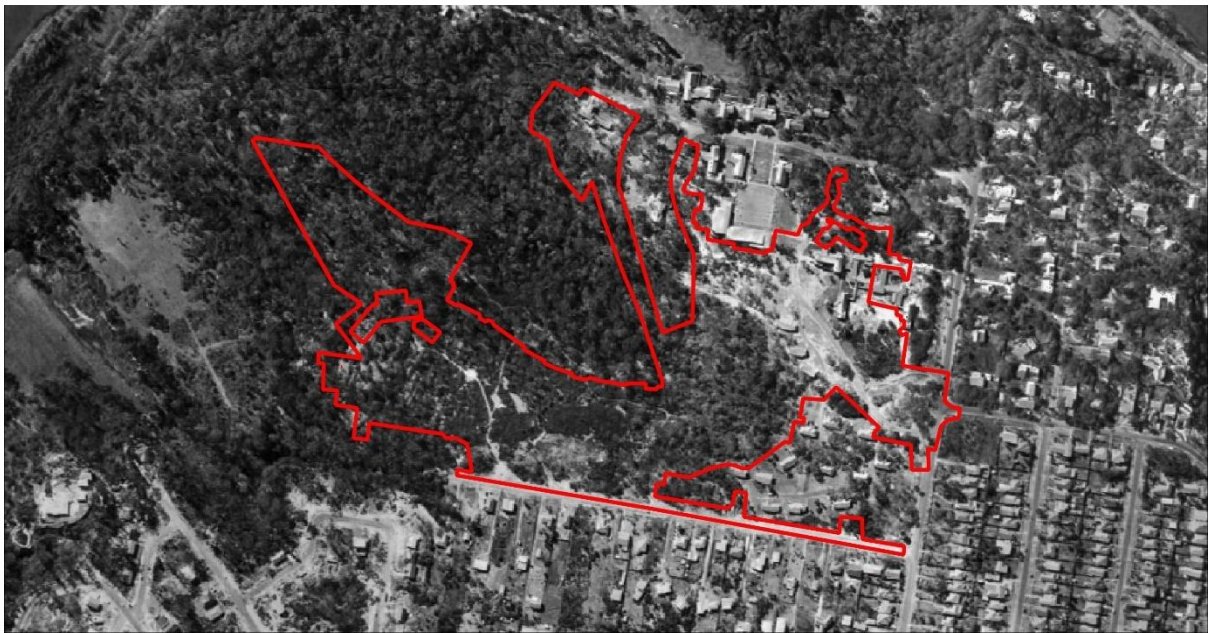


Figure 9. The Project Area in 1965. (Source: NSW Government Historical Imagery)



Figure 10. The Project Area in 1971. (Source: NSW Government Historical Imagery)

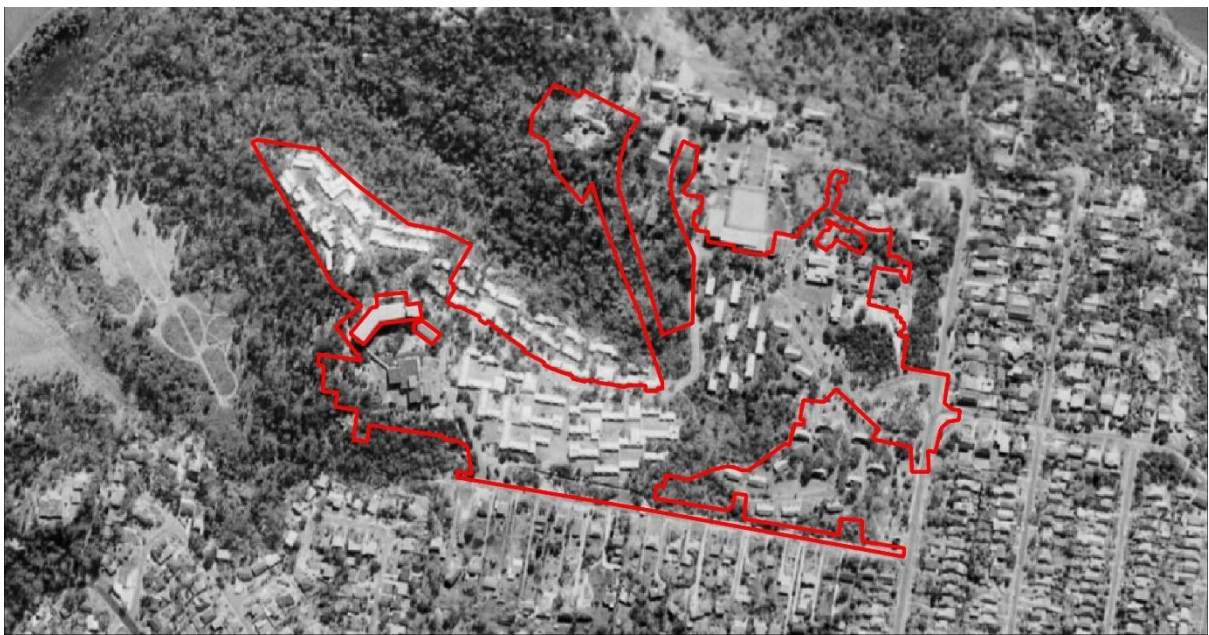


Figure 11. The Project Area in 1975. (Source: NSW Government Historical Imagery)



Figure 12. The Project Area in 1986. (Source: NSW Government Historical Imagery)



Figure 13. The Project Area in 1991. (Source: NSW Government Historical Imagery)



Figure 14. The Project Area in 1996. (Source: NSW Government Historical Imagery)



Figure 15. The Project Area in 2004. (Source: NSW Government Historical Imagery)

#### 4.1.6 Synthesis

The Project Area is situated on side slopes within a landscape dominated by Hawkesbury sandstone. As the Project Area is located in the vicinity of estuarine and forest resources, it may have been attractive as a resource and food gathering location for past Aboriginal people. The land use analysis suggests that the Project Area has been disturbed by the construction and demolition of buildings present on the historical maps and aerials, as well as the installation of associated services (including water and sewer, telecommunications and electricity), vegetation clearance and the laying of access roads and pathways. Depending on the degree of disturbance, evidence of past Aboriginal occupation may still be present on surviving suitable sandstone outcrops or within rock shelters.

## 4.2 Heritage Context

A review of the archaeological, ethno-historical and post-contact history of an area provides contextual information for Aboriginal sites within the local and regional landscape. Previous archaeological research undertaken in the region, as well as a review of environmental factors, can inform predictive models for the locations of Aboriginal sites. Predictive models can be further refined by the consideration of the post-contact land use of the area which may identify potential sources of post-depositional disturbances that may have occurred.

### 4.2.1 Historic Records of Aboriginal Occupation (Ethnohistory)

The anthropologist and linguist RH Mathews worked with members of Indigenous communities in the Sydney region in the late 19th and early 20th centuries, and subsequently described tribal boundaries based on how language groups were distributed in this area (Attenbrow 2010, 16). Mathews identified the following area as occupied by the Darug language group:

*The Dharruk speaking people adjoined the Thurrawal on the north [of Port Hacking], extending along the coast to the Hawkesbury River, and inland to what are now Windsor, Penrith, Campbelltown, and intervening towns (Mathews 1901, 155).*

A number of early European explorers and military officers kept written records of their observations of Aboriginal culture, including the use of tools, resources, particular places, and in some instances, even recorded Indigenous language. These records have become important sources of information, although it must be remembered to filter them for cultural and historical biases. These primary sources used in conjunction with archaeological sources and traditional knowledge, can reveal much about Aboriginal society, history, lifestyle and use of resources.

An inland expedition was undertaken in April 1788 by Governor Arthur Phillip, Lieutenant Ball of the navy, Lieutenant George Johnston of the marines, Judge Advocate David Collins, Surgeon John White, three soldiers, and two seamen. The purpose of the expedition was to trace the source of a river on the north side of the entrance to Port Jackson. White noted in his journal on 16 April that although no local Aboriginal people were encountered; the expedition party found engravings in the high and rocky sandstone country of the Hornsby Plateau, at an unspecified location ‘many miles inland’ [from Middle Harbour] on the expedition’s route westward:

*We saw, however, some proofs of their ingenuity in various figures cut on the smooth surface of some large stones. They consisted chiefly of representations of themselves in different attitudes, of their canoes, of several sorts of fish and animals; and, considering the rudeness of the instruments with which the figures must have been executed, they seemed to exhibit tolerably strong likenesses. On the stones, where the natives had been thus exercising their abilities in sculpture, were several weather-beaten shells (White 2002, 97).*

The area of Narrabeen lagoon, particularly the western side, is a known Aboriginal occupation site, occupied up until the 1950s. The longevity of the camp was due mostly due to the difficulty in accessing the area. The nearby higher elevated Collaroy Plateau would have been used by past Aboriginal people for educational and ceremonial purposes (Read 2011). The construction of the Wakehurst Parkway and the National Fitness Centre resulted in the destruction of the camp, where between 20-30 Aboriginal people were living at this time (Read 2013, 93).

Despite these general associations and historical records of Aboriginal sites in the northern beaches region, there are no known specific historic records which reference the Project Area. This is not to suggest that Aboriginal people did not have a presence in this area, just that local histories often pay little attention to the Aboriginal history of the locality (OEH 2011).

## 4.2.2 Archaeological Background

Australia and New Guinea were connected as a single continental landmass called Sahul and have been occupied by humans for at least 65,000 years (Clarkson et al. 2017). Eastern NSW has been occupied from at least 50,000 years ago (Williams et al. 2017). The earliest archaeological evidence of occupation from the Sydney Basin comes from alluvial deposits at Cranebrook Terrace, on the banks of the Nepean River about 45km west of the current Project Area, dating to approximately 41,700 +3000/-2000 years ago (ANU-4016); however most sites in the Sydney region date to the last 3,000 to 5,000 years (Attenbrow 2010, 18–19; Nanson, Young, and Stockton 1987, 77).

Studies within the Pittwater subregion (in which the Project Area is located), suggest the majority of sites relate to the sandstone geology (rock engraving/art sites, grinding grooves and rock shelter sites); shell middens (and burials, although less frequently) are usually found in sand dunes along the coast and on the foreshore along waterways with suitable estuarine resources; and camp sites (with stone artefacts) are generally associated with closed settings, that is, within rock shelters (Attenbrow 2010, 52; Brown 2010, 14).

There are many types of evidence of past Aboriginal occupation which form the archaeological record of a region. Places which show evidence of Aboriginal occupation of an area in the past are described as archaeological sites. These sites contain numerous site features, as defined in Table 6. Some archaeological sites contain more than one of these features.

*Table 6. Aboriginal site features description, as per OEH 2012 unless otherwise referenced.*

Site Features	OEH 2012 Description
Aboriginal Resource and Gathering	Related to everyday activities such as food gathering, hunting, or collection and manufacture of materials and goods for use or trade.
Art	Art is found in shelters, overhangs and across rock formations. Techniques include painting, drawing, scratching, engraving, pitting, conjoining, abrading and the use of a range of binding agents and the use of natural pigments obtained from clays, charcoal and plants.
Artefact	Objects such as stone tools, and associated flaked material, spears, manuports, grindstones, discarded stone flakes, modified glass or shell demonstrating evidence of use of the area by Aboriginal people.
Burial	A traditional or contemporary (post-contact) burial of an Aboriginal person, which may occur outside designated cemeteries and may not be marked, e.g., in caves, marked by stone cairns, in sand areas, along creek banks etc.
Grinding Groove	A groove in a rock surface resulting from manufacture of stone tools such as ground edge hatchets and spears, may also include rounded depressions resulting from grinding of seeds and grains.
Habitation Structure	Structures constructed by Aboriginal people for short- or long-term shelter. More temporary structures are commonly preserved away from the NSW coastline, may include historic camps of contemporary significance. Smaller structures may make use of natural materials such as branches, logs and bark sheets or manufactured materials such as corrugated iron to form shelters.

Site Features	OEH 2012 Description
	Archaeological remains of a former structure such as chimney/fireplace, raised earth building platform, excavated pits, rubble mounds etc.
Potential Archaeological Deposit (PAD)	An area where sub-surface stone artefacts and/or other cultural materials are likely to occur' (DECCW 2010b, 38).
Shell	An accumulation or deposit of shellfish from beach, estuarine, lacustrine or riverine species resulting from Aboriginal gathering and consumption. Usually found in deposits previously referred to as shell middens. Must be found in association with other objects like stone tools, fish bones, charcoal, fireplaces/hearths, and burials. Will vary greatly in size and components.
Stone Arrangement	Human produced arrangements of stone usually associated with ceremonial activities, or used as markers for territorial limits or to mark/protect burials.
Stone Quarry	Usually, a source of good quality stone which is quarried and used for the production of stone tools.
Waterhole	A source of fresh water for Aboriginal groups which may have traditional ceremonial or dreaming significance and/or may also be used to the present day as a rich resource gathering area (e.g., waterbirds, eels, clays, reeds etc).

Most details of known Aboriginal archaeology in the region are contained in the Aboriginal Heritage Information Management System (AHIMS), which is discussed below.

### 4.2.3 Aboriginal Heritage Information Management System (AHIMS)

Aboriginal sites recorded in NSW are registered with geographic co-ordinates in the AHIMS, and are protected under the National Parks and Wildlife Act 1974. Information in AHIMS can provide information on Aboriginal site patterning as well as showing if Aboriginal sites occur in the Project Area.

The Aboriginal Heritage Information Management System was searched on 1 July 2025 from coordinates GDA, Zone 56, Eastings 337460 – 344460 to Northings 6263781 – 6270781 (Appendix 2). Within this 7km x 7km area centred on the Project Area, 102 sites were found (excluding one deleted site and two sites classified as 'not a site'). The majority of sites are in open contexts (85.29%).

While stone artefacts typically dominate the archaeological record, two-thirds of the total number of sites in the 7km x 7km area contained art (67.65%), either as open rock engravings or shelters with art. Art sites are recorded only within areas where Hawkesbury Sandstone is present, as expected, and are generally situated on sloped landforms. Identified burial sites are in very close proximity to the coastline, as are sites containing shell.

Artefacts, grinding grooves, Potential Archaeological Deposits (PADs), a stone quarry, a habitation structure, an Aboriginal resource and gathering site, a water hole and a stone arrangement were also recorded in the region (Table 7).


The majority of the sites identified in the search are valid, usually meaning that they have not been subject to salvage/removal under an AHIP. The AHIMS search indicated that one site has been completely destroyed, one site has been deleted and two sites have been marked as not a site. The status of sites identified in the search is summarised in 7.

Table 7. AHIMS site types.

Context	Site Types	Count	Percent
Open Sites	Art	58	56.86%
	Artefact + Shell	6	5.88%
	PAD	5	4.90%
	Shell	5	4.90%
	Grinding Groove	3	2.94%
	Artefact	3	2.94%
	Burial	2	1.96%
	Art + Grinding Groove + Water Hole	1	0.98%
	Grinding Groove + Art	1	0.98%
	Stone Arrangement	1	0.98%
	Habitation Structure + PAD	1	0.98%
	Aboriginal Resource and Gathering	1	0.98%
	<b>Total Open Sites</b>		<b>87</b>
Closed Sites	Art	6	5.88%
	Artefact	5	4.90%
	Artefact + Shell	1	0.98%
	Art + Artefact	1	0.98%
	Artefact + Shell + Art	1	0.98%
	Art + Stone Quarry + Artefact	1	0.98%
<b>Total Closed Sites</b>		<b>15</b>	<b>14.71%</b>
<b>Grand Total</b>		<b>102</b>	<b>100%</b>

Table 8. Site status.





Site Types	Destroyed	Partially Destroyed	Valid	Deleted	Not a Site
Art			64		2
Artefact			8		
Artefact + Shell			7		
Shell			5		
PAD			5		
Grinding Groove	1		2		
Burial			2		
Aboriginal Resource and Gathering			1		
Habitation Structure + PAD			1		
Aboriginal Ceremony and Dreaming				1	
Artefact + Shell + Art			1		
Art + Stone Quarry + Artefact			1		
Art + Artefact			1		
Stone Arrangement			1		
Art + Grinding Groove + Water Hole			1		
Grinding Groove + Art			1		
<b>Total</b>	<b>1</b>	<b>0</b>	<b>101</b>	<b>1</b>	<b>2</b>
<b>Percent</b>	<b>0.95%</b>	<b>0.00%</b>	<b>96.19%</b>	<b>0.95%</b>	<b>1.90%</b>





**Legend**

 Project Area

**AHIMS Sites (Open)**

-  Aboriginal Ceremony and Dreaming
-  Aboriginal Resource and Gathering
-  Art
-  Art + Grinding Groove + Water Hole

-  Artefact
-  Artefact + Shell
-  Burial
-  Grinding Groove
-  Grinding Groove + Art
-  Habitation Structure + PAD
-  PAD

-  Shell
-  Stone Arrangement
- AHIMS Sites (Closed)**
-  Art
-  Artefact
-  Artefact + Shell
-  Artefact + Shell + Art

**AHIMS Site Status**

-  Destroyed
-  Deleted
-  Not a Site



Figure 16. AHIMS search results. (Source: SCP aerial with Heritage Now and AHIMS additions)



Figure 17. AHIMS sites within 200m of the Project Area. (Source: SCP aerial with Heritage Now and AHIMS additions)

Registered AHIMS sites within 200m of the Project Area are shown in Figure 17. The site **AHIMS 45-6-1662**, is particularly relevant due to its proximity to the Project Area. Details of the site from its AHIMS Site Card are outlined below:

#### **AHIMS 45-6-1662 (Narrabeen;Pipeclay Point Park)**

This shelter with art, is located approximately 10m north of the north-western corner of the Project Area (Figure 18). The shelter is approximately 1m high and faces north. It was originally recorded in 1986 and contained 14 hand stencils in white ochre. The site card states that the shelter had been disturbed by a European campfire, graffiti on the walls, and a water pipe that runs across the ground surface of the shelter's roof. It was recommended that the graffiti be removed and that the shelter be signposted.

The site card was updated with coordinate corrections and a re-recording of the site in 2014. The shelter was measured to be approximately 9.5m x 1.6m and 16 white ochre hand prints were recorded. The campfire was not mentioned in the re-recording.

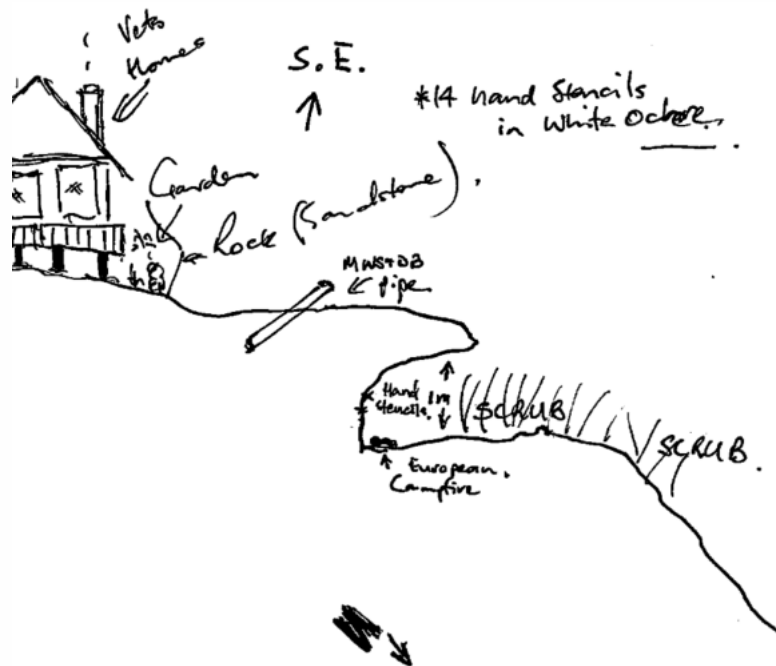


Figure 18. Illustration of the location of AHIMS 45-6-1662. (Source: AHIMS 45-6-1662 Site Card)

#### 4.2.4 Heritage Report Summaries

Heritage reports relevant to the Project Area have been summarised in this section to provide an understanding of the previous assessments that have been undertaken and the implications for Aboriginal site patterning.

##### **Therin Archaeological Consulting (2004) Archaeological Survey, Lantana Avenue, Wheeler Heights**

An archaeological survey was conducted within a 270m x 8m area of land, located off Lantana Avenue in Wheeler Heights for a proposed driveway. The driveway was intended to provide access to the planned Greenhaven Village extension of the present RSL Veterans Retirement Village. This study area is located partially within the current Project Area (at the south-western corner). Investigations were conducted on foot and survey transects, spaced 5m apart, were attempted; however, visibility was very low due to dense vegetation. No Aboriginal objects or sites were identified, and while rock outcrops were found at the top of a slope, no rock shelters or engravings were seen. The topography of the study area was considered to be too steep for Aboriginal stone artefacts or midden sites to be present, and was considered to have very low subsurface potential.

##### **Barton (1997) Archaeological Survey, War Veterans Village Extension, Collaroy Plateau**

An 11.78ha study area was investigated for a proposed extension to the War Veterans Village (now RSL Anzac Village Narrabeen), where 130 residential units were to be built. This study area is located approximately 50m west of the current Project Area. The survey was conducted on foot and encountered poor visibility from vegetation. No Aboriginal objects or sites were identified. An area of low archaeological potential was identified on a sand deposit, at the base of ridgeline and hillslope landforms; however, it was considered to be very disturbed from past land use activities and it was unlikely to contain any archaeological material remains. While there were no archaeological constraints to the proposed development, it was recommended any geomorphic

trenching or vegetation clearance of the sand deposit be monitored by an archaeologist and a representative of the Metropolitan Local Aboriginal Land Council.

### **Comber Consultants (2010) Archaeological Survey, 132 Rose Avenue Wheeler Heights**

A study area (100m x 70m), located at 132 Rose Street, was investigated for a proposed residential subdivision. This study area is located approximately 250m south-west of the Project Area. During the survey, low to medium ground visibility was encountered due to vegetation coverage and the study area had been modified and levelled from sandstone quarrying for the construction of buildings and gardens. There were no suitable rock shelters or sandstone outcrops identified. No Aboriginal objects or sites were identified and due to the degree of disturbance, it was considered unlikely any subsurface deposits were remaining. It was recommended that no further archaeological investigations or monitoring was required for the study area.

### **Haglund (1987) Archaeological Survey, Cromer and Oxford Falls**

Three study areas were investigated for a potential residential development: Study Area A is located in Cromer and consists of several lots immediately south-east of the Cromer Valley and Cromer Roads intersection; Study Area B is within Lot 2 DP524749, off Maybrook Avenue in Cromer Heights; and Study Area C comprises of several lots, off Wearden Road at Oxford Falls. These study areas are located approximately 820m south-west of the current Project Area.

During the survey, visibility was hindered by dense vegetation and steep terrain and no new Aboriginal objects were identified. Areas of archaeological potential were identified in all three study areas, with Study Area B attached to the registered rock shelter AHIMS 45-6-1493. Two rock shelters were identified as potential Aboriginal sites in Study Area B. A rock shelter containing art was identified within Study Area C and contained the charcoal outlines of two handprints and a fish; however, it was considered they were modern recreations of Aboriginal rock art and not considered to be an Aboriginal site. It was recommended that further archaeological investigations are required for the identified areas of archaeological potential in study areas A and C. Archaeological testing was recommended for AHIMS 45-6-1493, and the results should inform the testing methodology for the other 2 rock shelters identified in Study Area B.

### **Dallas (1990) Archaeological Survey, Cromer**

An archaeological survey was conducted for a 6ha residential land release area near Cromer, where a proposed residential development (Department of Housing Project 12276) was to take place. The study area is bounded by a dirt fire trail in the north, Cromer Road and existing residents in the south, and Cromer Golf course in the east. This study area is located approximately 960m south-west of the current Project Area.

The survey encountered variable visibility due to dense vegetation; however, two Aboriginal sites were identified:

- A single kangaroo engraving, located on a large rock platform in the northern section of the study area. The kangaroo identification is tentative as the engraving is poorly shaped and the tail appears to be a later addition. A white bush arrow has been painted on the engraving's neck.
- A rock shelter containing an archaeological deposit, located on the western boundary of Cromer Golf Club and outside the study area. The shelter is 4.6m high and three artefacts of

quartz and mudstone were identified near the front of the shelter in a dripline. The archaeological deposit is approximately 2m wide x 3m long x 20cm deep. No Aboriginal art was identified within the shelter, but there is European graffiti.

An additional rock shelter was inspected during the survey. This shelter is located along Cromer Road and was originally identified by Haglund in 1987 as potentially containing an archaeological deposit. On inspection, the shelter floor consisted of between 0-5cm of loose pale sandy soil, likely to have washed in from upslope. No Aboriginal artefacts or art were identified and it was considered unlikely that the shelter contained archaeological deposits, and therefore was not an Aboriginal site.

It was recommended the Kangaroo engraving is preserved and interpretative signage erected to reduce the risk to damage to the site from passive recreation. It was also recommended the rock shelter is protected from indirect impacts from the proposed housing estate.

### Brayshaw (1987) Archaeological Survey, Cromer Golf Course

Investigations were conducted into an 8.13ha study area, which was to be rezoned for a golf course. This study area is approximately 1km south-west of the current Project Area. The site was inspected with dense vegetation encountered. Two occupiable rock shelters were identified, although they did not have floor surfaces that could contain a potential archaeological deposit. All sandstone exposures were inspected and no engravings or grinding grooves were identified. The survey did not find any Aboriginal sites or objects. It was recommended the development could proceed.



Figure 19. Nearby archaeological investigations discussed in Section 4. (Source: SCP aerial with Heritage Now and AHIMS additions)

## 4.3 Summary and Archaeological Predictions for the Project Area

The Project Area(s) are situated on side slopes within the Pittwater subregion of the Sydney Basin bioregion, and is located on Hawkesbury Sandstone. It is in close proximity to both fresh water and estuarine water sources. Historical land use within the Project Area suggests that the ground has

been heavily disturbed from vegetation clearance, construction and demolition of buildings, as well as the installation of associated services and accessways.

An assessment of the Aboriginal archaeological potential for the former Warringah Shire (now part of the Northern Beaches LGA) was undertaken by Haglund, which identified the potential for various site types on the following landforms where the ground surface remains relatively undisturbed (Haglund 1986, 9):

- Ridgetops – engravings and stone arrangements may be identified on rock exposures, particularly those with a view. Grinding grooves are likely to be found near surface water. If open sites are present, they are likely to be located close to minor rockpools where there are easy access routes.
- Ridge slopes – engravings, grinding grooves and rock shelters with art and archaeological deposits are likely to occur on outcrops or benches. Rock shelves or rock shelters with nearby water sources, may have stone arrangements.
- Valley floors – grinding grooves can be identified on rock exposures that are near water or sites of occupation. While present, open sites are likely to be covered by alluvium, requiring disturbance events or archaeological testing to be located. If they are not in dark and damp conditions, shelters may be found in locations where the valley floor and ridge-slope join.

The general area is dominated by art sites, which account for almost 70% of sites identified in the AHIMS search. The majority of these art sites were identified in open contexts. This accords with archaeological site distribution patterns that have been identified in the Pittwater subregion (Brown 2010). A rock shelter with art (AHIMS 45-6-1662) was identified approximately 10m from the north-western portion of the Project Area.

Depending on the extent of ground disturbance and the present of sandstone outcrops, it is likely that the Project Area may contain rock platforms or rock shelters with art or archaeological deposits, engravings or grinding grooves.

## 5 Archaeological Survey

The majority of the Project Area was surveyed by Tiffany Jones and Kylie McDonald of Heritage Now, Justine Coplin of Darug Custodian Aboriginal Corporation, and Jordan Marr of Metropolitan Local Aboriginal Land Council on 20 August 2024. A survey of additional areas (based on updated plans) was undertaken by Tiffany Jones of Heritage Now, Lana Wedgwood of Darug Custodian Aboriginal Corporation, and Jordan and Joshua Marr of Metropolitan Local Aboriginal Land Council on 26 September 2025. The area was traversed on foot. All landforms that will potentially be impacted by the works were sampled.

The aim of the survey was to identify material evidence of Aboriginal occupation on the surface as well as provide an assessment of archaeological potential – the non-visible material traces or evidence of Aboriginal land use which have a likelihood of being present under the ground surface (DECCW 2010b, 12).



Figure 20. Illustration of Survey Units. (Source: SCP aerial with Heritage Now additions)

### 5.1 Survey Results

The Project Area was surveyed in two survey units (SU1 and SU2) based on landform. The overall visibility of the Project Area was poor, due to the presence of a number of buildings, access roads, and paths, all of which have impacted the Project Area (Figure 20, Table 9).

No Aboriginal objects, sites or potential archaeological deposits were identified; however, the previously identified rock shelter with art AHIMS 45-6-1662 was relocated.

Table 9. Survey coverage.

Survey Unit	Landform	Survey Unit Area (m <sup>2</sup> )	Visibility %	Exposure %	Effective Cover	Sample Fraction	Sites Identified
1	Spur	26261	15	10	393.915	1.5	1
2	Midslope	107997	10	5	539.985	0.5	0

## Survey Unit 1 (SU1)

This survey unit comprises a spur, and includes an area to the north of the Project Area where the registered shelter with art site AHIMS 45-6-1662 is located. While not in the Project Area, the additional area was inspected for sandstone outcrops that would have been suitable for use as shelters by past Aboriginal people. The site AHIMS 45-6-1662 was located and no additional Aboriginal objects, sites or potential archaeological deposits were identified within this survey unit.

Visibility was generally poor due to vegetation, as well as the presence of buildings and a road; however, the ground surface was visible in areas where vegetation was sparse and underneath buildings (Plate 1). The area of greatest visibility was in the northern section of the survey unit, where there was patchy grass cover and there was ample space to inspect underneath buildings. In areas of patchy grass, natural A horizon soils were visible and contained mixed stone inclusions, as well as building rubble (Plate 2).

A levelling fill containing large quantities of displaced shell was identified underneath the buildings on the northern side of Lakeshore Drive (Figure 21). It appears the material was deposited to create a level platform across the upper slope prior to construction of the residential units; it is of varying depths (>100cm) dependant on its location on the slope and has been overlain with plastic sheeting and concrete residential slab. (Plate 3-Plate 4). The fill contains estuarine shell species (*Anadara*, *Ostrea*, *Pyrazus*) between 50-80mm in size, intermixed with a grey sandy matrix with possible humic content. No stone artefacts were identified in this shell layer. It is likely that this is dredged material from the nearby Narrabeen Lagoon. Beneath this shell layer is a significant quantity of imported grey sand (Plate 5), possibly also dredged material. This grey sand and shell layers were intermixed with building rubble and broken sandstone pieces (Plate 6).

Land within this survey unit has been disturbed from the construction of the buildings and road currently present, as well as landscaping, drainage and the installation of associated services, with an above-ground water pipeline installed across sandstone outcrops in the northern section of the survey unit (Plate 7). Sandstone outcrops were identified through the survey unit, some of which had been impacted by piers for the current buildings.



Figure 21. Extent of the shell. (Source: SCP aerial with Heritage Now additions)

## Survey Unit 2 (SU2)

This survey unit is situated across a midslope landform. Visibility was generally poor, due to vegetation and leaf litter cover, as well as the presence of buildings, recreational spaces, roads and paved surfaces, which also have caused ground disturbance (Plate 8-Plate 10). There was limited ground surface visibility in garden beds, which were largely covered in leaf litter and mulch (Plate 11). Ground surface visibility was also identified on walking tracks and in highly trafficked areas in the north-west of this survey unit (Plate 12). These exposures were mostly covered with mixed imported gravels, although B horizon soils were visible (Plate 13).

While not in the Project Area, a relatively undisturbed area in the south-western section of the Project Area, where a viewing deck is proposed to be located, was inspected (Plate 14). Ground surface exposures in this area showed intact A horizon soils, between patches of grass (Plate 15). No Aboriginal artefacts were identified within these exposures.

The area of a proposed pond was also inspected. The majority of this area contained a road and a monument, with the remainder located within a heavily vegetated area (Plate 16). A first order creek line travels directly through the proposed pond footprint, flowing into Narrabeen Lagoon (Plate 17). Portions of this creek line contained sandstone boulders.

Sandstone outcrops were identified throughout the survey unit (Plate 18-13); however, there was no visible evidence of Aboriginal modification. A rock shelter was identified approximately 5m from this survey unit (Plate 20). No evidence of art or artefacts were identified, and it was considered unlikely to contain a floor deposit.

Substantial ground disturbance and landscape modification was identified along the southern portion of this survey unit, where new residential buildings had been constructed. Many of these new residents had been built one storey below the ground surface, which would have required substantial cut and fill of the natural undulating landscape, as well as the installation of retaining walls (Plate 21-Plate 22).

### *5.1.1.1 AHIMS 45-6-1662 (Narrabeen; Pipeclay Point Park)*

The location of a previously recorded rock shelter with art (AHIMS 45-6-1662) was confirmed to be located approximately 5m north of the Project Area (Figure 22, Table 10, Plate 23). The shelter is located under a low sandstone outcrop on the upper slopes of the north-west oriented spur in SU1. The surrounding area has been partially cleared and revegetated as small gardens, with a mix introduced and native plant species present along the crest and slope. Some isolated tree falls have occurred along the slope in the recent past, as well as clearing for fire mitigation. Some evidence of burning is also present on the lower slopes.

The north facing aspect of the shelter has offered some protection to the rear wall, however the white hand stencils within the shelter have weathered over time and are faded, with some stencils best viewed with digital enhancement (D-Stretch). Graffiti is common across the rear wall of the shelter, with aerosol spray, charcoal and red pigment scrawls overlying and partially obscuring some stencils (Plate 24-Plate 25). There is visible cracking in parts of the upper back wall of the shelter, and the internal roof is delaminating in areas (Plate 26). The shelter has experienced a historic fire event, as there is remnant soot on the internal roof, back wall and floor.

Cutgrass, grass and grass tress are present immediately outside of the shelter, with low grass and fern covering the interior ground surface. Cycads, cattails and ferns are present across the exterior roof, partially obscuring the rock surface.

An overground water pipe runs along the external roof of the shelter. The pipe appears to have been cut into and placed directly atop the outcrop and is partially obscured by leaf litter and plant growth. The condition of the rock surface below the pipe could not be assessed. The installation of a concrete pit/junction in the pipe’s route has been cut into the sandstone outcrop at the eastern and western edges of the shelter. The depth of the pits is unknown. While the external roof has been impacted by the pipeline route, no cracking was noted in the visible areas of sandstone and the roof appears to be in relatively good condition (Plate 27).

Table 10. Location of AHIMS 45-6-1662 (GDA94/Zone 56).

Site	Easting	Northing
AHIMS 45-6-1662	340794	6267397



Figure 22. Location of AHIMS 45-6-1662 within the landscape. (Source: SCP aerial with Heritage Now and AHIMS additions)

## 5.1.2 Aboriginal Consultation

During the survey, Justine Coplin of Darug Custodian Aboriginal Corporation suggested that a cool burn be conducted in the south-western corner of the Project Area, to assist in maintaining the vegetation in that area. She would also like as much native vegetation, endemic to the area, to be retained for native animal habitats. Lana Wedgwood of Darug Custodian Aboriginal Corporation has also suggested that local wildlife centres and carers be contacts when any native vegetation is removed so that leaves, branches and trunks can be used for wildlife food and habitat.

Jordan Marr of Metropolitan Local Aboriginal Land Council disclosed that the registered site AHIMS 45-6-1662 was likely to be a female initiation shelter, which is a rare site type, as evidenced by the pinkie removal in the hand prints. The shelter was likely predominately used by one Aboriginal group, but other groups may have visited.

### 5.1.3 Summary

The Project Area was surveyed in two survey units (spur and midslope). Although the majority of the Project Area was covered by buildings, roads, and vegetation, there were a few areas where the ground surface had been exposed and A Horizon soils were visible. While no surface Aboriginal objects were identified during the survey, the registered shelter with art (AHIMS 45-6-1662) was located 5m north of the Project Area. The shelter was in relatively good condition, despite graffiti covering the hand stencils. The Project Area contained numerous sandstone outcrops; however, there was no visible evidence of Aboriginal modification. A considerable quantity of shell was identified underneath buildings in SU1, and is considered to be displaced shell used as fill. No new Aboriginal objects, sites or potential archaeological deposits were identified.

## 6 Significance Assessment and Aboriginal Cultural Values

Cultural heritage refers to the tangible and intangible values that we choose to pass on to future generations. In order to identify the values worth passing on, a significance assessment needs to be undertaken. The significance assessment needs to: identify the range of values present across the Project Area and assess their importance.

### 6.1 Methodology

Identifying the Aboriginal cultural values is part of the significance assessment process and is guided by the Burra Charter and the *Guide to Investigating, Assessing and Reporting on Aboriginal Cultural Heritage in NSW*.

There are four recognised classes of values under the Burra Charter (Australia ICOMOS 2013):

- Social,
- Historical,
- Aesthetic, and
- Scientific.

Within this significance assessment, Aboriginal cultural values are captured within social, historical and aesthetic values. The archaeological values are contained within scientific values.

Social value refers to the spiritual, traditional, historical or contemporary associations that Aboriginal people have for place. Historical value refers to the associations of a place with a historically important person, event, phase or activity in the Aboriginal community. Aesthetic value refers to the sensory, scenic, architectural and creative aspects of the place.

Archaeological values refer to the importance of the landscape, area, place or object because of its rarity, representativeness and the extent to which it may inform our understanding of Aboriginal culture.

#### 6.1.1 Aboriginal Cultural Values Methodology

Aboriginal cultural values are identified through the Aboriginal consultation process. Formal opportunities for the Aboriginal community to contribute to identifying cultural values are provided in the ACHA methodology review period, during fieldwork and during the draft report review period. In addition, RAPs are invited to provide feedback at any time through the consultation process, by phone or in writing (email or letter).

#### 6.1.2 Archaeological (Scientific) Values Methodology

Archaeological (scientific) values relate to whether the Project Area can contribute to our understanding of Aboriginal culture. Under the *Guide to Investigating, Assessing and Reporting on Aboriginal Cultural Heritage in NSW*, archaeological values are to be considered within the below sub-categories:

- Representativeness,

- Rarity,
- Research potential, and
- Educational potential.

Significance is expressed as grades: low, moderate or high.

## 6.2 Aboriginal Cultural Values Assessment

Aboriginal site AHIMS 45-6-1662 is of high cultural significance, providing a tangible connection for Aboriginal people to the past, and demonstrating that past Aboriginal people were in the Project Area.

### 6.1 Historical and Aesthetic Values Assessment

The Project Area is not known to be associated with a historically important person, event, phase or activity in the Aboriginal community, and is therefore of low historical value.

The Project Area is of low aesthetic value in terms of sensory, scenic, architectural or creative aspects.

## 6.2 Archaeological Values Assessment

This section assesses the archaeological values of the Project Area according to the criteria in the *Guide to Investigating, Assessing and Reporting on Aboriginal Cultural Heritage in NSW*.

### 6.2.1 AHIMS 45-6-1662 (Narrabeen; Pipeclay Point Park)

Overall, Aboriginal site AHIMS 45-6-1662 is of moderate archaeological significance. This is because:

- While art site types are not rare in the Northern Beaches they more commonly occur in open contexts (engravings). AHIMS 45-5-1662 is a pigment site occurring in a closed (shelter) context and is an uncommon site type in the Northern Beaches region. The site has moderate to high representative value based on this criteria.
- The site has low research value as there is no associated artefacts or PAD in the shelter floor, and the hand stencils are not datable.
- The site has some educational value, as it provides an example of a style of Aboriginal art and there is an opportunity for interpretation to be incorporated in the residential planning.

## 6.3 Summary: Statement of Significance

The archaeological assessment has determined that there are no Aboriginal sites or PADs within the Project Area; however, AHIMS 45-6-1662 is located approximately 5m north of the Project Area. Overall, AHIMS 45-6-1662 is assessed to have high cultural significance and moderate archaeological significance. The Project Area has low historic and aesthetic significance.

## 7 Impact Assessment and Mitigation

This section assesses the potential impact of the proposed works in relation to Aboriginal heritage values in the Project Area and provides options for mitigating loss of Aboriginal cultural values.

### 7.1 Proposed Works

Development consent is sought for the following (Figure 24-Figure 28). A detailed description of the development is outlined in the Environmental Impact Statement prepared by Colliers Urban Planning.

#### Concept Proposal

A concept masterplan for the renewal of parts of the existing RSL ANZAC Village for seniors housing, comprising:

- Residential accommodation for the purposes of seniors housing, including ancillary uses, supporting a new onsite Gross Floor Area of approximately 72,000m<sup>2</sup>;
- A range of planning envelopes across the site accommodating basement levels and heights ranging between one (1) to eight (8) storeys;
- Approximately one thousand, six hundred (1,600) new underground and structured car parking spaces, including street parking;
- Demolition and site preparation works, including tree removal;
- Site landscaping, tree planting and embellishment works;
- Upgraded entries to the site from Lantana Avenue and Veterans Parade and upgraded internal vehicle and pedestrian access and circulation; and
- Utility and services augmentation as required.

#### Stage 1 Development

Detailed approval for the operation and use of the first stage of the concept proposal, comprising:

- Demolition and site preparation works, including tree removal;
- Residential accommodation for the purposes of seniors housing, including ancillary uses, supporting a new onsite Gross Floor Area of approximately 12,700sqm;
- A range of building heights across the site accommodating one basement level, a row of garages, and three different building heights of two (2), five (5) and six (6) storeys;
- One hundred and twenty-two (122) basement car parking spaces, fourteen (14) garage parking spaces, as well as an estimated forty-one (41) surface parking spaces;
- Amendments to existing bushfire asset protect zones to facilitate the development;
- Associated landscape and open space delivery;
- Building identification signage and wayfinding; and
- Services and utility augmentation.

**7.1.4 Demolition**

Building removal will be undertaken through a staged process over a period of years. Detailed demolition plans will be undertaken at each development stage. This will include:

1. Vacant residential aged care facilities: Catalina and Milne Bay.
2. Detached garage buildings.
3. The existing Therapy and Lifestyle Centre and associated pool building.
4. The vacant residential aged care facility Tobruk Wirraway.
5. Eastern end of Lawrie Goss Lodge.
6. Existing buildings in Churchill.
7. Existing buildings in Darby & Joan.
8. Residential aged care facility Phyllis Stewart (still in active use).
9. Kitchen and Child Care Centre.
10. Maintenance facility buildings.

Tree removal is also required to facilitate development. In brief, the tree removal has been required to:

- Expand road reserves to meet RFS guidelines for bushfire affected sites.
- Shift Asset Protection Zone away from existing buildings, in particular to facilitate the Stage 1 development.
- Accommodate site benching to facilitate new streets, introduce accessible paths of travel, and create development sites.

**LEGEND**






-  BUILDINGS TO BE DEMOLISHED
-  STREETS TO BE DEMOLISHED
-  REMOVED HIGH RETENTION VALUE TREE
-  REMOVED MEDIUM RETENTION VALUE TREE
-  REMOVED LOW RETENTION VALUE TREE

Figure 19. Extent of Demolition

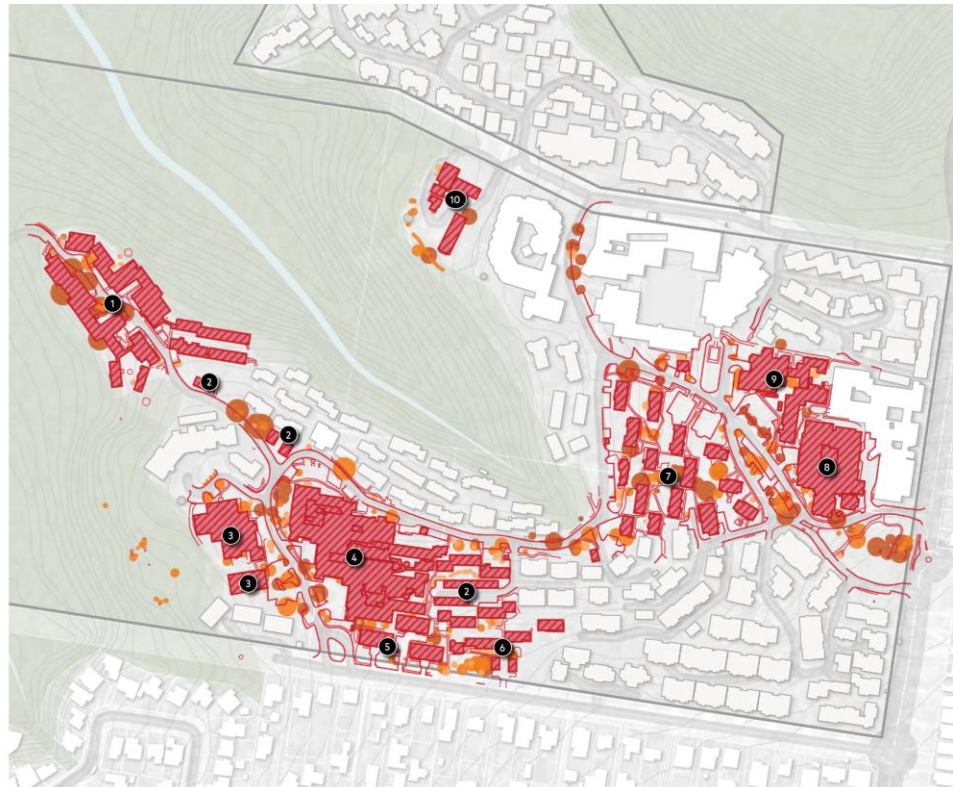


Figure 23. Master Plan overview – demolition plan. (Source: RSL LifeCare 2/12/2025)



Figure 24. Master Plan overview. (Source: RSL LifeCare 2/12/2025)

Master Plan Strategy  
Pedestrian Network



Figure 25. Master Plan strategy – pedestrian network. (Source: RSL LifeCare 7/01/2026)



Figure 26. Master Plan strategy – pedestrian experience loop. (Source: RSL LifeCare 7/01/2026)



Figure 27. Master Plan strategy – Design with Country. (Source: RSL LifeCare 7/01/2026)

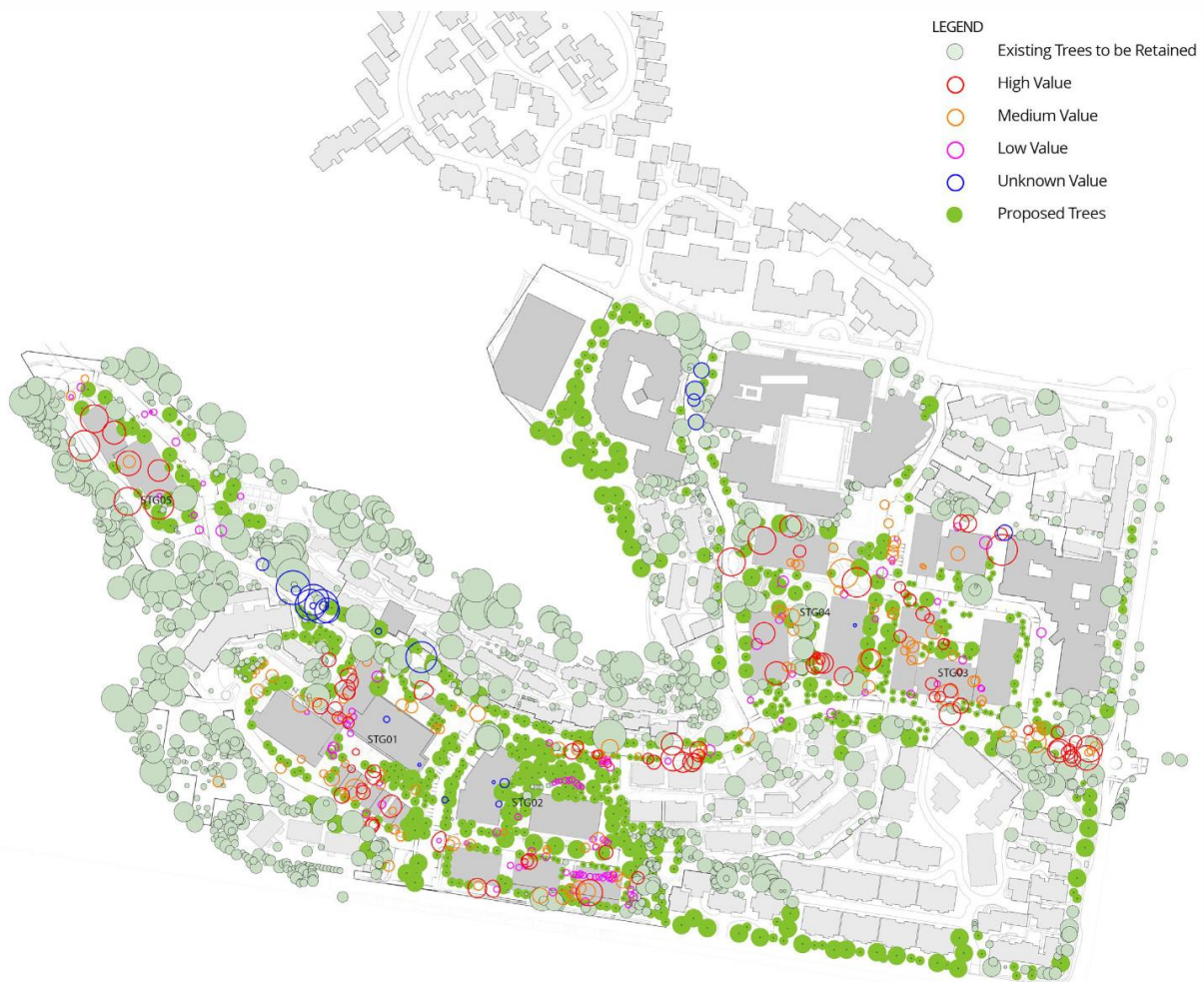


Figure 28. Proposed tree planting. (Source: RSL LifeCare 17/9/2025)

## 7.2 Impact Assessment

This section addresses the potential impacts to Aboriginal cultural values as result of the proposed works.

There are no Aboriginal objects, sites or potential archaeological deposits identified within the Project Area, and therefore there will be no direct impacts to Aboriginal heritage. However, there could be indirect impacts to the registered rock shelter with art site AHIMS 45-6-1662.

### 7.2.1 AHIMS 45-6-1662 (Narrabeen; Pipeclay Point Park)

The current buildings adjacent to AHIMS 45-6-1662 are to be demolished, with subsequent installation of recreational facilities (landscaping, pathways, pickleball courts and a viewing deck/bird hide) to be installed in this area (Figure 29), and replacement of the above-ground water pipe. Further, AHIMS 45-6-1662 is approximately 70m away from a proposed multistorey building with basement parking.

While the shelter is not in the direct impact zone of any of these works, it could be indirectly impacted, from vibration during demolition and site preparation, construction of nearby recreational facilities, construction of footpaths and the multistorey building on the opposite side of Lakeshore Drive, drainage/water run-off and roots from landscape planting. The above-ground water pipe is to

be left in place, and does not require any upgrades for the proposed development. The development may also weaken the structural integrity of the sandstone outcrop, where the rock shelter is located. The shelter may experience further cracking, which could jeopardise the structural integrity of the shelter and the hand stencils.



Figure 29. Location of AHIMS 45-6-1662 in relation to proposed working Masterplan elements. (Source: AJC Architects with Heritage Now additions)

## 7.3 Mitigation

The below strategies have been developed to mitigate harm and/or loss of Aboriginal cultural values as a result of the proposed works.

### 7.3.1 Mitigation of Impacts to AHIMS 45-6-1662 (Narrabeen; Pipeclay Point Park)

Prior to works commencing for this portion of the development, a structural engineer’s assessment should be sought to assess if the development will weaken the structural integrity of the sandstone outcrop and affect the rock shelter, for example, from vibration during demolition and site preparation, construction of nearby recreational facilities, construction of footpaths and the multistorey building on the opposite side of Lakeshore Drive, drainage/water run-off and roots from landscape planting. If the assessment confirms there will be impacts to the shelter, the plans must be altered to avoid potential impact to the site.

Any plantings in this area should be low-scale, without deep root systems that could affect the sandstone outcrop.

Before the commencement of works in this area, the boundary of the 5m buffer around the site (as shown in Figure 29) in closest proximity to the works should be marked with flagging tape or high visibility barrier mesh (or similar), and maintained until works in this area are completed.

### 7.3.2 General mitigation strategies

AHIMS 45-6-1662 (as shown in Figure 29) is to be clearly marked on all relevant construction drawings, along with buffers and fencing, as relevant.

All on-site personnel are to be made aware of their obligations under the National Parks and Wildlife Act 1974. This includes protection of Aboriginal sites and the reporting of any new, or suspected, Aboriginal heritage sites. This may be done through an on-site induction or other suitable format. The induction should cover procedures for identification and reporting of any new or suspected Aboriginal sites, including reference to the types of sites and sensitive landscape features in the local area, particularly flat fine-grained sandstone platforms and sandstone overhangs/shelters. If any such sandstone is uncovered during vegetation clearance, it should be inspected for evidence of Aboriginal modification (engravings/paintings or grinding grooves, or archaeological deposit within shelters).

## 7.4 Consideration of Sustainable Development

Under the NSW *Protection of the Environmental Administration Act 1991* Ecologically sustainable development principles (ESD) are to be considered in the assessment of environmental impacts; and this includes impacts to heritage. The consideration of ESD principles is required under the *Guide to Investigating, Assessing and Reporting on Aboriginal Cultural Heritage in New South Wales 2010*. In particular, the precautionary principle and the principle of inter-generational equity are to be considered where there are proposed impacts to the environment (which includes heritage).

### 7.4.1 Precautionary Principle

The precautionary principle states that if there are threats of serious or irreversible damage to the environment, then a lack of full scientific certainty should not be used as a reason to postpone measures to prevent environmental degradation.

The proposed works do not pose a threat of serious or irreversible damage to the environment, as AHIMS 45-6-1662 is not proposed to be directly impacted, and mitigation measures have been developed to prevent any indirect/inadvertent impacts.

### 7.4.2 Inter-generational Equity & Cumulative Harm

The principle of inter-generational equity states that the present generation should ensure the health, diversity and productivity of the environment are maintained or enhanced for the benefit of future generations. Cumulative harm is understanding the cumulative effects of the Proposal.

The mitigation measures proposed will ensure that the Aboriginal site is conserved in situ and avoided, and thus satisfies the principle of inter-generational equity.

### 7.4.3 Other matters

There is no restricted information associated with this report and no confidential information. Heritage Now Pty retains the copyright of this report.

## 8 Conclusions and Recommendations

The Project Area was surveyed and encountered poor visibility due to the presence of current buildings, roads and vegetation. No Aboriginal objects, sites or potential archaeological deposits were identified within the Project Area. While not in the Project Area, the registered location of the rock shelter with art site AHIMS 45-6-1662 was inspected. The shelter was in generally good condition despite showing signs of weathering and graffiti on the hand stencils.

While the shelter is not in the direct impact zone of any of the proposed works, it could be indirectly impacted, from vibration during demolition and site preparation, construction of nearby recreational facilities, construction of footpaths and the multistorey building on the opposite side of Lakeshore Drive, drainage/water run-off and roots from landscape planting. The development may also weaken the structural integrity of the sandstone outcrop, where the rock shelter is located. The shelter may experience further cracking, which could jeopardise the structural integrity of the shelter and the hand stencils.

### **Recommendation 1**

Prior to works commencing for this portion of the development, a structural engineer's assessment on the proposed development must be obtained to determine if the development will weaken the structural integrity of the sandstone outcrop and affect the rock shelter; it is to assess potential impacts from vibration during demolition and site preparation, construction of nearby recreational facilities, construction of footpaths and the multistorey building on the opposite side of Lakeshore Drive, drainage/water run-off and roots from landscape planting. If the assessment confirms there will be impacts to the shelter, the plans must be altered to avoid potential impact to the site. If the assessment confirms there will be no impacts to the shelter, works can proceed (pending fencing of shelter to avoid any inadvertent impacts, as per Recommendation 3).

### **Recommendation 2**

Any plantings in the area near the shelter should be low-scale, without deep root systems that could affect the sandstone outcrop.

### **Recommendation 3**

Before the commencement of works in the area near the shelter, the boundary of the 5m buffer around the site (as shown in Figure 29) in closest proximity to the works should be marked with flagging tape or high visibility barrier mesh (or similar), and maintained until works in this area are completed.

### **Recommendation 4**

All on-site personnel are to be made aware of their obligations under the National Parks and Wildlife Act 1974. This includes protection of Aboriginal sites and the reporting of any new, or suspected, Aboriginal heritage sites. This may be done through an on-site induction or other suitable format. The induction should cover procedures for identification and reporting of any new or suspected Aboriginal sites, including reference to the types of sites and sensitive landscape features in the local area, particularly flat fine-grained sandstone platforms and sandstone overhangs/shelters. If any such sandstone is uncovered during vegetation clearance, it should be inspected for evidence of

Aboriginal modification (engravings/paintings or grinding grooves, or archaeological deposit within shelters).

#### Recommendation 5

In the unlikely event that Aboriginal, or suspected Aboriginal, archaeological material is uncovered during the development, then works in that area are to stop and the area is to be cordoned off. The project manager is to contact the heritage consultant to make an assessment as to whether the material is classed as Aboriginal object/s under the National Parks and Wildlife Act 1974, and advise on the required management and mitigation measures. Works are not to recommence in the cordoned off area until heritage clearance has been given and/or the required management and mitigation measures have been implemented.

#### Recommendation 6

In the unlikely event that human remains, or suspected human remains, are uncovered during the development, works in that area are to stop and the area is to be cordoned off. The project manager is to contact the NSW Police to establish whether the area is a crime scene. If it is not a crime scene, and the remains are determined to be Aboriginal ancestral remains, Heritage NSW is to be notified via the Environment Line on 131 555 and management measures are to be devised in consultation with the local Aboriginal community. Works are not to recommence in the area until the management measures have been implemented.

## 8.1 Summary of Mitigation Measures

Table 11. Summary of Mitigation Measures.

Timeframe	Mitigation Measures
Prior to works commencing	A structural engineer's assessment on the proposed development must be obtained to determine if the development will weaken the structural integrity of the sandstone outcrop and affect the rock shelter; it is to assess potential impacts from vibration during demolition and site preparation, construction of nearby recreational facilities, construction of footpaths and the multistorey building on the opposite side of Lakeshore Drive, drainage/water run-off and roots from landscape planting. If the assessment confirms there will be impacts to the shelter, the plans must be altered to avoid potential impact to the site. If the assessment confirms there will be no impacts to the shelter, works can proceed (pending fencing of shelter to avoid any inadvertent impacts).
	Any plantings in the area near the shelter should be low-scale, without deep root systems that could affect the sandstone outcrop.
Post-approval, pre-construction	Before the commencement of works in the area near the shelter, the boundary of the 5m buffer around the site (as shown in Figure 29) in closest proximity to the works should be marked with flagging tape or high visibility barrier mesh (or similar), and maintained until works in this area are completed.
	All on-site personnel are to be made aware of their obligations under the National Parks and Wildlife Act 1974. This includes protection of Aboriginal sites and the reporting of any new, or suspected, Aboriginal heritage sites.

Timeframe	Mitigation Measures
	<p>This may be done through an on-site induction or other suitable format. The induction should cover procedures for identification and reporting of any new or suspected Aboriginal sites, including reference to the types of sites and sensitive landscape features in the local area, particularly flat fine-grained sandstone platforms and sandstone overhangs/shelters. If any such sandstone is uncovered during vegetation clearance, it should be inspected for evidence of Aboriginal modification (engravings/paintings or grinding grooves, or archaeological deposit within shelters).</p>
During construction	<p>In the unlikely event that Aboriginal, or suspected Aboriginal, archaeological material is uncovered during the development, then works in that area are to stop and the area is to be cordoned off. The project manager is to contact the heritage consultant to make an assessment as to whether the material is classed as Aboriginal object/s under the National Parks and Wildlife Act 1974, and advise on the required management and mitigation measures. Works are not to recommence in the cordoned off area until heritage clearance has been given and/or the required management and mitigation measures have been implemented.</p> <p>In the unlikely event that human remains, or suspected human remains, are uncovered during the development, works in that area are to stop and the area is to be cordoned off. The project manager is to contact the NSW Police to establish whether the area is a crime scene. If it is not a crime scene, and the remains are determined to be Aboriginal ancestral remains, Heritage NSW is to be notified via the Environment Line on 131 555 and management measures are to be devised in consultation with the local Aboriginal community. Works are not to recommence in the area until the management measures have been implemented.</p>

## 9 References

- Attenbrow, Val. 2006. *What's Changing: Population Size or Land-Use Patterns? The Archaeology of Upper Mangrove Creek, Sydney Basin*. Canberra: Australian National University Press.
- . 2010. *Sydney's Aboriginal Past: Investigating the Archaeological and Historical Records. 2nd Edition*. 2nd ed. Sydney: UNSW Press.
- Australia ICOMOS. 2013. *The Burra Charter*. Australia International Council on Monuments and Sites.
- Brayshaw, Helen. 1987. *Aborigines of the Hunter Valley*. Scone, NSW: Scone and Upper Hunter Historical Society.
- Brown, O.J.F. 2010. "Aboriginal Cultural Heritage and Mapping: Aspects of Cultural Boundaries, Sub-Bioregions and Site Distribution in the Sydney Basin." *Archaeological Heritage* 2:9–16.
- Caton, J M, and R J Hardwick. 2018. *Field Guide to Useful Native Plants from Temperate Australia*. Harbour Publishing House.
- Chapman, G.A., and C.L. Murphy. 2020. *Soil Landscapes of the Sydney 1:100 000 Sheet*. Sydney, NSW: Soil Conservation Service of NSW.
- DECCW. 2010a. *Aboriginal Cultural Heritage Consultation Requirements for Proponents*. Department of Environment, Climate Change and Water.
- . 2010b. *Code of Practice for Archaeological Investigation of Aboriginal Objects in NSW*. Department of Environment, Climate Change and Water.
- . 2010c. "Due Diligence Code of Practice for the Protection of Aboriginal Objects in New South Wales." Sydney, NSW: Department of Environment, Climate Change and Water.
- Department of Planning, Industry and Environment. 2022. "Bioregional and Subregional Framework." January 20, 2022. <http://www.environment.nsw.gov.au/topics/animals-and-plants/biodiversity/bioregions/bioregional-and-subregional-framework>.
- Haglund, Laila. 1986. "Assessment of the Prehistoric Heritage in the Warringah Shire." 1255. Don Fox Planning.
- Herbert, C. 1983. "Sydney 1:100 000 Geological Sheet 9130." Sydney, NSW: Geological Survey of New South Wales.
- Kuskie, P. 1994. "An Archaeological Assessment of a Land Rezoning Proposal at Lot 1 DP 559519, Thornton, NSW." Archaeological Assessment 2916. Deakin, ACT: Report to Gutteridge Haskins & Davey Pty Ltd.
- Mathews, R. H. 1901. "The Thurrawal Language." *Journal and Proceedings of the Royal Society of New South Wales* 35:127–60.
- McDonald, Jo. 2008. *Dreamtime Superhighway: Sydney Basin Rock Art and Prehistoric Information Exchange*. Vol. 27. Terra Australis. Canberra: ANU Press. <https://www.jstor.org/stable/j.ctt24h8mm>.
- Morgan, G. 2001. "Delineation and Description of the Eastern Environmental Subregions (Provinces) in New South Wales Study." 2001. <http://www.environment.nsw.gov.au/bioregions/SydneyBasin-Subregions.htm>.

Nanson, Gerald C., Robert W. Young, and Eugene D. Stockton. 1987. "Chronology and Palaeoenvironment of the Cranebrook Terrace (near Sydney) Containing Artefacts More than 40,000 Years Old." *Archaeology in Oceania* 22:72–78.

NSW Minerals Council. 2010. "NSW Minerals Industry Due Diligence Code of Practice for the Protection of Aboriginal Objects." NSW Minerals Council Ltd.

NSW National Parks and Wildlife Service. 2003. *The Bioregions of New South Wales: Their Biodiversity, Conservation and History*. Hurstville: NSW National Parks and Wildlife Service.

OEH. 2011. *Guide to Investigating, Assessing and Reporting on Aboriginal Cultural Heritage in New South Wales*. Office of Environment and Heritage.

———. 2012. "Guide to Completing the AHIMS Site Recording Form." Sydney: Office of Environment and Heritage.

Read, Peter. 2011. "Aboriginal Settlement Narrabeen Lagoon | The Dictionary of Sydney." 2011. [https://dictionaryofsydney.org/entry/aboriginal\\_settlement\\_narrabeen\\_lagoon](https://dictionaryofsydney.org/entry/aboriginal_settlement_narrabeen_lagoon).

———. 2013. "'The Evidence of Our Own Past Has Been Torn Asunder': Putting Place Back into Urban Aboriginal History." In *Exploring Urban Identities and Histories*, edited by Christine Hansen and Kathleen Butler, 91–100. AIATSIS Research Publications. [https://aiatsis.gov.au/sites/default/files/research\\_pub/euih\\_ch5\\_puttingplacebackintourbanaboriginalhistory\\_2.pdf](https://aiatsis.gov.au/sites/default/files/research_pub/euih_ch5_puttingplacebackintourbanaboriginalhistory_2.pdf).

Ridges, M. 2010. "Aboriginal Sites Decision Support Tool (ASDST): State-Wide Product Outline and Technical Summary." Sydney: Department of Environment, Climate Change and Water.

Robinson, Les. 1991. *Field Guide to the Native Plants of Sydney*. Pymble, NSW: Kangaroo Press.

Thackway, R., and I.D. Cresswell, eds. 1995. *An Interim Biogeographic Regionalisation for Australia: A Framework for Establishing the National System of Reserves, Version 4.0*. 4.0. Canberra: Australian Nature Conservation Agency.

White, John. 2002. *Journal of a Voyage to New South Wales*. Melbourne, Vic.: Edition Renard.

## 10 Plates



*Plate 1. General view of SU1, showing limited visibility from vegetation and buildings. An above-ground waterpipe and water culvert has been installed on top of the sandstone outcrop. (Source: Heritage Now 2024)*



*Plate 2. Ground exposure in SU1 showing A horizon soils with mixed inclusions and building rubble. (Source: Heritage Now 2024)*



*Plate 3. Plastic layer between dredged shell and building. (Source: Heritage Now 2024)*



*Plate 4. Dredged shell stuck to concrete from the building. (Source: Heritage Now 2024)*



Plate 5. Imported grey sand underneath the building. (Source: Heritage Now 2024)



Plate 6. Dredged shell and imported grey sand intermixed with building rubble and sandstone pieces. (Source: Heritage Now 2024)



*Plate 7. Above-ground water pipeline installed in a sandstone outcrop in SU1. (Source: Heritage Now 2024)*



*Plate 8. General view of SU2, showing low visibility due to roads and landscaping. (Source: Heritage Now 2024)*



*Plate 9. Residential buildings and concreted surfaces within SU2. (Source: Heritage Now 2025)*



*Plate 10. Putt putt golf area within SU2. (Source: Heritage Now 2025)*



*Plate 11. Mulch obscuring the ground surface within a garden bed. (Source: Heritage Now 2025)*



*Plate 12. Ground exposures within a walking track. (Source: Heritage Now 2025)*



*Plate 13. Area of exposure containing imported mixed gravel. (Source: Heritage Now 2025)*



*Plate 14. General view of the relatively undisturbed Asset Protection Zone, with a sandstone outcrop in the foreground. (Source: Heritage Now 2024)*



Plate 15. Ground exposure showing natural A horizon soils in SU2. (Source: Heritage Now 2024)



Plate 16. General area of the proposed pond. (Source: Heritage Now 2025)



*Plate 17. The creek line visible through thick vegetation, just north of the proposed pond. (Source: Heritage Now 2025)*




*Plate 18. Sandstone outcrop visible in a garden bed in SU2. (Source: Heritage Now 2024)*



*Plate 19. Sandstone used as a garden retaining wall. (Source: Heritage Now 2025)*



*Plate 20. Rock shelter outside of SU2. (Source: Heritage Now 2024)*



*Plate 21. Southern portion of SU2 where substantial cuts have been made. The access path between the two buildings is approximately one storey below ground surface level. (Source: Heritage Now 2025)*




*Plate 22. A retaining wall used to support a modified and infilled area. (Source: Heritage Now 2025)*




*Plate 23. The rock shelter with art (AHIMS 45-6-1662). (Source: Heritage Now 2024)*



*Plate 24. General view of some of the hand stencils within the rock shelter, which are weathered but still visible. (Source: Heritage Now 2024)*



*Plate 25. Some of the hand stencils overlain with modern graffiti, taken in D-stretch. (Source: Heritage Now 2024)*



*Plate 26. Cracking along the upper back wall of the shelter, and delamination on the internal roof. Remnant soot from a historic fire can be seen on the lower back wall and on the internal roof. (Source: Heritage Now 2024)*



*Plate 27. Overground water pipeline constructed into the roof of the rock shelter. (Source: Heritage Now 2024)*

# Appendix 1 Aboriginal Consultation

## Aboriginal Consultation Log

Contact	Organisation	Contacted by	Organisation	Method	Date	Comment/response
<b>Agency Letter</b>						
Sir or Madam	Native Title Services Corp	Jacqueline Chua	Heritage Now	Email	26/06/2024	
Sir or Madam	Register of Aboriginal Owners	Jacqueline Chua	Heritage Now	Email	26/06/2024	
Sir or Madam	National Native Title Tribunal	Jacqueline Chua	Heritage Now	Email	26/06/2024	
Sir or Madam	Heritage NSW	Jacqueline Chua	Heritage Now	Email	26/06/2024	
CEO	Metropolitan Local Aboriginal Land Council	Jacqueline Chua	Heritage Now	Email	26/06/2024	
Sir or Madam	Northern Beaches Council	Jacqueline Chua	Heritage Now	Email	26/06/2024	
Sir or Madam	Greater Sydney Local Land Services	Jacqueline Chua	Heritage Now	Email	26/06/2024	
<b>Agency Letter Response</b>						
	Heritage Now	Customer Service Team	Greater Sydney Local Land Services	Email	27/06/2024	"GS LLS feels that it is not a primary source of contact for First Nations (Aboriginal) communities or persons that may inform or provide comment on development or planning issues. GS LLS strongly recommends you contact Heritage NSW to seek their advice on all-inclusive contact lists of persons and organisations who 'speak for Country' and that may assist with your investigation. "
	Heritage Now	Che Munro	Metropolitan Local Aboriginal Land Council	Email	27/06/2024	"I have forwarded this to the relevant team who will be in touch with you shortly."

## Aboriginal Consultation Log

Contact	Organisation	Contacted by	Organisation	Method	Date	Comment/response
	Heritage Now	Rachel Rewiri	Register of Aboriginal Owners	Email	27/06/2024	"We suggest you contact the Metropolitan Local Aboriginal Land Council on (02) 8394 9666 or via email nmoran@metrolalc.org.au as they may wish to participate."
Jenna Weston	Heritage Now	Barry Gunther	Heritage NSW	Email	28/06/2024	Sent list of potential Aboriginal stakeholders
<b>Expressions of Interest Letters</b>						
Carolyn Hickey	A1 Indigenous Services	Jacqueline Chua	Heritage Now	Email	01/07/2024	
Amanda Hickey	Amanda Hickey Cultural Services	Jacqueline Chua	Heritage Now	Email	01/07/2024	
Jamie Eastwood	Aragung Aboriginal Cultural Heritage Site Assessments	Jacqueline Chua	Heritage Now	Email	01/07/2024	
Nola Hampton	B.H. Heritage Consultants	Jacqueline Chua	Heritage Now	Email	01/07/2024	
Darren Hampton	B.H. Heritage Consultants	Jacqueline Chua	Heritage Now	Email	01/07/2024	
Ralph Hampton	B.H. Heritage Consultants	Jacqueline Chua	Heritage Now	Email	01/07/2024	
Karia Lea Bond	Badu	Jacqueline Chua	Heritage Now	Email	01/07/2024	
Jody Kulakowski	Barking Owl Aboriginal Corporation	Jacqueline Chua	Heritage Now	Email	01/07/2024	
James Carroll	Bidjawong Aboriginal Corporation	Jacqueline Chua	Heritage Now	Email	01/07/2024	
Simalene Carriage	Bilinga	Jacqueline Chua	Heritage Now	Email	01/07/2024	
Jennifer Beale	Butucarbin Aboriginal Corporation	Jacqueline Chua	Heritage Now	Email	01/07/2024	
Corey Smith	Cullendulla	Jacqueline Chua	Heritage Now	Email	01/07/2024	

## Aboriginal Consultation Log

Contact	Organisation	Contacted by	Organisation	Method	Date	Comment/response
Paul Hand	Darug Boorooberongal Elders Aboriginal Corporation	Jacqueline Chua	Heritage Now	Email	01/07/2024	
Justine Coplin	Darug Custodian Aboriginal Corporation	Jacqueline Chua	Heritage Now	Email	01/07/2024	
Jamie Workman, Anna Workman, & Anna O'Hara	Darug Land Observations	Jacqueline Chua	Heritage Now	Email	01/07/2024	
Andrew Bond	Dharug	Jacqueline Chua	Heritage Now	Email	01/07/2024	
Dirk Schmitt	Dharug Ngurra Aboriginal Corporation	Jacqueline Chua	Heritage Now	Email	01/07/2024	
Paul Boyd & Lilly Carroll	Didge Ngunawal Clan	Jacqueline Chua	Heritage Now	Email	01/07/2024	
Darren Duncan	DJMD Consultancy	Jacqueline Chua	Heritage Now	Email	01/07/2024	
Colin Walker	Gadu CHTS	Jacqueline Chua	Heritage Now	Email	01/07/2024	
Krystle Carroll Elliott & Steven Johnson	Ginninderra Aboriginal Corporation	Jacqueline Chua	Heritage Now	Email	01/07/2024	
Basil Smith	Goobah Developments	Jacqueline Chua	Heritage Now	Email	01/07/2024	
Caine Carroll	Goodradigbee Cultural & Heritage Aboriginal Corporation	Jacqueline Chua	Heritage Now	Email	01/07/2024	
Wendy Smith	Gulaga	Jacqueline Chua	Heritage Now	Email	01/07/2024	
Kylie Ann Bell	Gunyu	Jacqueline Chua	Heritage Now	Email	01/07/2024	
Tracey Howie	Guringai Tribal Link Aboriginal Corporation	Jacqueline Chua	Heritage Now	Email	01/07/2024	
Trystan Treloar	Guthers Aboriginal Corporation	Jacqueline Chua	Heritage Now	Email	01/07/2024	
Joanne Anne Stewart	Jerringong	Jacqueline Chua	Heritage Now	Email	01/07/2024	
Phil Khan	Kamilaroi Yankuntjatjara Working Group	Jacqueline Chua	Heritage Now	Email	01/07/2024	

## Aboriginal Consultation Log

Contact	Organisation	Contacted by	Organisation	Method	Date	Comment/response
Nathan Moran	Metropolitan Local Aboriginal Land Council	Jacqueline Chua	Heritage Now	Email	01/07/2024	
Aaron Broad	Minnamunnung	Jacqueline Chua	Heritage Now	Email	01/07/2024	
Kaya Dawn Bell	Munyunga	Jacqueline Chua	Heritage Now	Email	01/07/2024	
Tiarna Bird	Mura Gadi Aboriginal Corporation	Jacqueline Chua	Heritage Now	Email	01/07/2024	
Phillip Carroll	Mura Indigenous Corporation	Jacqueline Chua	Heritage Now	Email	01/07/2024	
Ryan Johnson & Darleen Johnson-Carroll	Murra Bidgee Mullangari Aboriginal Corporation	Jacqueline Chua	Heritage Now	Email	01/07/2024	
Roxanne Smith	Murramarang	Jacqueline Chua	Heritage Now	Email	01/07/2024	
Mark Henry	Murrumbul	Jacqueline Chua	Heritage Now	Email	01/07/2024	
Kaarina Slater	Ngambaa Cultural Connections	Jacqueline Chua	Heritage Now	Email	01/07/2024	
Newton Carriage	Nundagurri Aboriginal Corporation	Jacqueline Chua	Heritage Now	Email	01/07/2024	
Pemulwuy Johnson	Pemulwuy	Jacqueline Chua	Heritage Now	Email	01/07/2024	
Raymond Weatherall	RAW Cultural Healing	Jacqueline Chua	Heritage Now	Email	01/07/2024	
Scott Franks	Scott Franks on behalf of the Wonnarua PBC & Yarrawalk Pty Ltd	Jacqueline Chua	Heritage Now	Email	01/07/2024	
Shane Carriage	Thauaira	Jacqueline Chua	Heritage Now	Email	01/07/2024	
John Carriage	Thoorga Nura	Jacqueline Chua	Heritage Now	Email	01/07/2024	
Rodney & Barry Gunther	Waawaar Awaa Aboriginal Corporation	Jacqueline Chua	Heritage Now	Email	01/07/2024	
Philip Boney	Wailwan Aboriginal Group	Jacqueline Chua	Heritage Now	Email	01/07/2024	
Hika Te Kowhai	Walbunja	Jacqueline Chua	Heritage Now	Email	01/07/2024	
Ronald Stewart	Walgalu	Jacqueline Chua	Heritage Now	Email	01/07/2024	

## Aboriginal Consultation Log

Contact	Organisation	Contacted by	Organisation	Method	Date	Comment/response
Joanne Timbery	Wallangang Aboriginal Corporation	Jacqueline Chua	Heritage Now	Email	01/07/2024	
Hayley Bell	Wingikara	Jacqueline Chua	Heritage Now	Email	01/07/2024	
Daniel Chalker	Wori Woolywa	Jacqueline Chua	Heritage Now	Email	01/07/2024	
Lee-Roy James Boota	Wullung	Jacqueline Chua	Heritage Now	Email	01/07/2024	
Vicky & Kerrie Slater	Wurrumay	Jacqueline Chua	Heritage Now	Email	01/07/2024	
Robert Parson	Yerramurra (Murrin Clan/Peoples) and Taste of Tradition Native Aboriginal Corporation	Jacqueline Chua	Heritage Now	Email	01/07/2024	
Julia Narayan	Individual	Jacqueline Chua	Heritage Now	Email	01/07/2024	
Gordon Morton	Darug Aboriginal Cultural Heritage Assessments	Kira Paznikov	Heritage Now	Post	02/07/2024	
Jamie Workman, Anna Workman, & Anna O'Hara	Darug Land Observations	Kira Paznikov	Heritage Now	Post	02/07/2024	RTS received 12/07/24. Both contact phone numbers on Master list either not connected or accepting incoming calls.
	Metropolitan Local Aboriginal Land Council	Kira Paznikov	Heritage Now	Phone	10/07/2024	Registered Darren Williams as contact for Metro LALC
<b>Expressions of Interest Responses</b>						
	Heritage Now	Kaarina Slater	Ngambaa Cultural Connections	Email	01/07/2024	Registered interest
	Heritage Now	Paul Boyd & Lilly Carroll	Didge Ngunawal Clan	Email	01/07/2024	Registered interest
	Heritage Now	Trystan Treloar	Guthers Aboriginal Corporation	Email	01/07/2024	Registered interest
	Heritage Now	Jennifer Beale	Butucarbin Aboriginal Corporation	Email	01/07/2024	Registered interest

## Aboriginal Consultation Log

Contact	Organisation	Contacted by	Organisation	Method	Date	Comment/response
Jenna Weston	Heritage Now	Justine Coplin	Darug Custodian Aboriginal Corporation	Email	02/07/2024	Registered interest
Jenna Weston	Heritage Now	Philip Boney	Wailwan Aboriginal Group	Email	02/07/2024	Registered interest
	Heritage Now	Thomas Dahlstrom		Email	03/07/2024	Registered interest
	Heritage Now	Darleen Johnson- Carroll	Murra Bidgee Mullangari Aboriginal Corporation	Email	09/07/2024	Registered interest
	Heritage Now	Carolyn Hickey	A1 Indigenous Services	Email	09/07/2024	Registered interest
Darren Williams	Metropolitan Local Aboriginal Land Council	Kira Paznikov	Heritage Now	Phone	10/07/2024	Registered interest
	Heritage Now	Tiarna Bird	Mura Gadi Aboriginal Corporation	Email	11/07/2024	Registered interest
	Heritage Now	Vicky Slater	Wurrumay	Email	17/07/2024	Registered interest
Jenna Weston	Heritage Now	Paul Boyd & Lilly Carroll	Didge Ngunawal Clan	Email	17/07/2024	Registered interest (duplicate)
<b>Notification Letter</b>						
Sir or Madam	Heritage NSW	Jacqueline Chua	Heritage Now	Email	26/07/2024	
CEO	Metropolitan Local Aboriginal Land Council	Jacqueline Chua	Heritage Now	Email	26/07/2024	
<b>Methodology Letter sent</b>						
Carolyn Hickey	A1 Indigenous Services	Joven Sanchez	Heritage Now	Email	19/07/2024	
Jennifer Beale	Butucarbin Aboriginal Corporation	Joven Sanchez	Heritage Now	Email	19/07/2024	
Justine Coplin	Darug Custodian Aboriginal Corporation	Joven Sanchez	Heritage Now	Email	19/07/2024	
Paul Boyd & Lilly Carroll	Didge Ngunawal Clan	Joven Sanchez	Heritage Now	Email	19/07/2024	
Trystan Treloar	Guthers Aboriginal Corporation	Joven Sanchez	Heritage Now	Email	19/07/2024	
Darren Williams	Metropolitan Local Aboriginal Land Council	Joven Sanchez	Heritage Now	Email	19/07/2024	

## Aboriginal Consultation Log

Contact	Organisation	Contacted by	Organisation	Method	Date	Comment/response
Tiarna Bird	Mura Gadi Aboriginal Corporation	Joven Sanchez	Heritage Now	Email	19/07/2024	
Ryan Johnson & Darleen Johnson-Carroll	Murra Bidgee Mullangari Aboriginal Corporation	Joven Sanchez	Heritage Now	Email	19/07/2024	
Kaarina Slater	Ngambaa Cultural Connections	Joven Sanchez	Heritage Now	Email	19/07/2024	
Philip Boney	Wailwan Aboriginal Group	Joven Sanchez	Heritage Now	Email	19/07/2024	
Vicky & Kerrie Slater	Wurrumay	Joven Sanchez	Heritage Now	Email	19/07/2024	
Thomas Dahlstrom		Joven Sanchez	Heritage Now	Email	19/07/2024	
<b>Methodology Responses</b>						
	Heritage Now	Paul Boyd & Lilly Carroll	Didge Ngunawal Clan	Email	19/07/2024	"Happy with what has been provided, just having the rock shelter be managed for any bore drilling if required  How to work with you on the survey if needed"
	Heritage Now	Tiarna Bird	Mura Gadi Aboriginal Corporation	Email	19/07/2024	"if you could please keep me updated on field work for the project that would be great"
	Heritage Now	Darren Williams	Metropolitan Local Aboriginal Land Council	Email	22/07/2024	"Received, thank you."
Jenna Weston	Heritage Now	Philip Boney	Wailwan Aboriginal Group	Email	22/07/2024	"I have read the proposed methodology for this project and I agree with you guys in moving forward with this project."
Jenna Weston	Heritage Now	Justine Coplin	Darug Custodian Aboriginal Corporation	Email	26/07/2024	Agrees to the Methodology and survey methodology

## Aboriginal Consultation Log

Contact	Organisation	Contacted by	Organisation	Method	Date	Comment/response
	Heritage Now	Vicky Slater	Wurrumay	Email	29/07/2024	Agrees with the Methodology
	Heritage Now	Carolyn Hickey	A1 Indigenous Services	Email	02/08/2024	"I have reviewed the document and support the Information and Methodology."
	Heritage Now	Darleen Johnson-Carroll	Murra Bidgee Mullangari Aboriginal Corporation	Email	14/08/2024	Endorses the recommendations
<b>Project Update</b>						
Carolyn Hickey	A1 Indigenous Services	Joven Sanchez	Heritage Now	Email	06/12/2024 05/03/2025 01/07/2025	
Jennifer Beale	Butucarbin Aboriginal Corporation	Joven Sanchez	Heritage Now	Email	06/12/2024 05/03/2025 01/07/2025	
Justine Coplin	Darug Custodian Aboriginal Corporation	Joven Sanchez	Heritage Now	Email	06/12/2024 05/03/2025 01/07/2025	
Paul Boyd & Lilly Carroll	Didge Ngunawal Clan	Joven Sanchez	Heritage Now	Email	06/12/2024 05/03/2025 01/07/2025	
Trystan Treloar	Guthers Aboriginal Corporation	Joven Sanchez	Heritage Now	Email	06/12/2024 05/03/2025 01/07/2025	
Darren Williams	Metropolitan Local Aboriginal Land Council	Joven Sanchez	Heritage Now	Email	06/12/2024 05/03/2025 01/07/2025	
Tiarna Bird	Mura Gadi Aboriginal Corporation	Joven Sanchez	Heritage Now	Email	06/12/2024 05/03/2025 01/07/2025	
Ryan Johnson & Darleen Johnson-Carroll	Murra Bidgee Mullangari Aboriginal Corporation	Joven Sanchez	Heritage Now	Email	06/12/2024 05/03/2025 01/07/2025	

## Aboriginal Consultation Log

Contact	Organisation	Contacted by	Organisation	Method	Date	Comment/response
Kaarina Slater	Ngambaa Cultural Connections	Joven Sanchez	Heritage Now	Email	06/12/2024 05/03/2025 01/07/2025	
Philip Boney	Wailwan Aboriginal Group	Joven Sanchez	Heritage Now	Email	06/12/2024 05/03/2025 01/07/2025	
Vicky & Kerrie Slater	Wurrumay	Joven Sanchez	Heritage Now	Email	06/12/2024 05/03/2025 01/07/2025	
Thomas Dahlstrom		Joven Sanchez	Heritage Now	Email	06/12/2024 05/03/2025 01/07/2025	
<b>Draft Report Sent for Review</b>						
Carolyn Hickey	A1 Indigenous Services	Joven Sanchez	Heritage Now	Email	10/10/2025	
Jennifer Beale	Butucarbin Aboriginal Corporation	Joven Sanchez	Heritage Now	Email	10/10/2025	
Justine Coplin	Darug Custodian Aboriginal Corporation	Joven Sanchez	Heritage Now	Email	10/10/2025	
Paul Boyd & Lilly Carroll	Didge Ngunawal Clan	Joven Sanchez	Heritage Now	Email	10/10/2025	
Trystan Treloar	Guthers Aboriginal Corporation	Joven Sanchez	Heritage Now	Email	10/10/2025	
Darren Williams	Metropolitan Local Aboriginal Land Council	Joven Sanchez	Heritage Now	Email	10/10/2025	
Tiarna Bird	Mura Gadi Aboriginal Corporation	Joven Sanchez	Heritage Now	Email	10/10/2025	
Ryan Johnson & Darleen Johnson-Carroll	Murra Bidgee Mullangari Aboriginal Corporation	Joven Sanchez	Heritage Now	Email	10/10/2025	
Kaarina Slater	Ngambaa Cultural Connections	Joven Sanchez	Heritage Now	Email	10/10/2025	
Philip Boney	Wailwan Aboriginal Group	Joven Sanchez	Heritage Now	Email	10/10/2025	

## Aboriginal Consultation Log

Contact	Organisation	Contacted by	Organisation	Method	Date	Comment/response
Vicky & Kerrie Slater	Wurrumay	Joven Sanchez	Heritage Now	Email	10/10/2025	
Thomas Dahlstrom		Joven Sanchez	Heritage Now	Email	10/10/2025	
<b>Reminder to respond</b>						
Jennifer Beale	Butucarbin Aboriginal Corporation	Joven Sanchez	Heritage Now	Email	31/10/2025	
Justine Coplin	Darug Custodian Aboriginal Corporation	Joven Sanchez	Heritage Now	Email	31/10/2025	
Paul Boyd & Lilly Carroll	Didge Ngunawal Clan	Joven Sanchez	Heritage Now	Email	31/10/2025	
Trystan Treloar	Guthers Aboriginal Corporation	Joven Sanchez	Heritage Now	Email	31/10/2025	
Darren Williams	Metropolitan Local Aboriginal Land Council	Joven Sanchez	Heritage Now	Email	31/10/2025	
Tiarna Bird	Mura Gadi Aboriginal Corporation	Joven Sanchez	Heritage Now	Email	31/10/2025	
Kaarina Slater	Ngambaa Cultural Connections	Joven Sanchez	Heritage Now	Email	31/10/2025	
Philip Boney	Wailwan Aboriginal Group	Joven Sanchez	Heritage Now	Email	31/10/2025	
Vicky & Kerrie Slater	Wurrumay	Joven Sanchez	Heritage Now	Email	31/10/2025	
Thomas Dahlstrom		Joven Sanchez	Heritage Now	Email	31/10/2025	
<b>Responses to Draft Report</b>						
	Heritage Now	Darleen Johnson-Carroll	Murra Bidgee Mullangari Aboriginal Corporation	Email	13/10/2025	Endorses the recommendations
	Heritage Now	Carolyn Hickey	A1 Indigenous Services	Email	13/10/2025	Supports the Information and Methodology

Attn: Sir or Madam  
Native Title Services Corp  
PO Box 2105  
Strawberry Hills NSW 2012  
notifications@ntscorp.com.au



**Hunter Office:** Unit 1, 48 Kalaroo Rd., Redhead NSW 2290  
**Sydney Office:** 51 Reuss St., Leichhardt NSW 2040  
E: [projects@heritagenow.com.au](mailto:projects@heritagenow.com.au)  
M: 0460 744 466  
W: [www.heritagenow.com.au](http://www.heritagenow.com.au)  
**Project Number:** HN1197-A

26 June 2024

Dear Sir or Madam,

**RE: HN1197-A ANZAC Village — Aboriginal Cultural Heritage Assessment**

Heritage Now has been engaged by RSL LifeCare (the Proponent; Level 5, 120 Pacific Hwy, St. Leonards, NSW, 2065) to undertake an *Aboriginal Cultural Heritage Assessment* for future development at 4 Colooli Road, Narrabeen, in the Northern Beaches LGA (Specified Area).

Heritage Now on behalf of the Proponent is requesting the names of Aboriginal people who hold cultural knowledge relevant to determining the significance of Aboriginal cultural heritage within the Specified Area.

If you are aware of any Aboriginal person/organisation who may hold cultural knowledge relevant to the Specified Area, please contact us:

Name	Jenna Weston
Address	1/48 Kalaroo Road, Redhead NSW 2290
Email	<a href="mailto:Hello@heritagenow.com.au">Hello@heritagenow.com.au</a>
Phone	0484 646 681

We would appreciate your response by 10 July 2024.

Heritage Now on behalf of the Proponent has also initiated contact with other relevant authorities under the *Aboriginal Cultural Heritage Consultation Requirements for Proponents* Section 4.1.

Yours sincerely,

Jenna Weston, Senior Heritage Consultant, Heritage

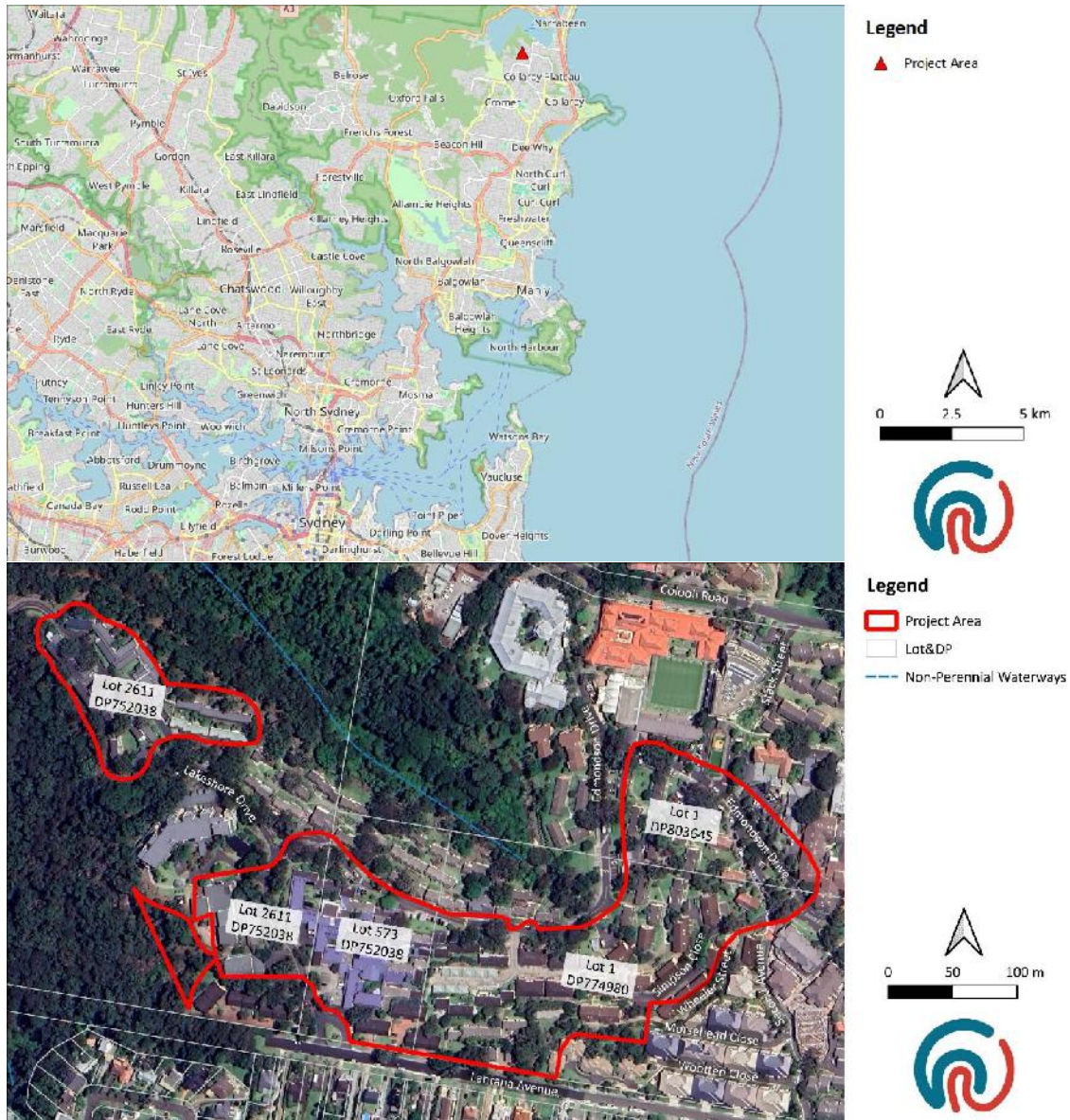


Figure 1. Location of the Specified Area

# HN1197-A RSL LifeCare ANZAC Village ACHA - Call for Aboriginal Stakeholders

Heritage Now | Hello <hello@heritagenow.com.au>

Wed 6/26/2024 4:28 PM

To:NTSCORP Notifications <notifications@ntscorp.com.au>

📎 1 attachments (752 KB)

HN1197-A Agency letter\_1\_NTSC.pdf;

Good day,

Please see attached letter regarding a request for Aboriginal stakeholders.

Kind regards,  
The Heritage Now Team

--



# HN1197-A RSL LifeCare ANZAC Village ACHA - Call for Aboriginal Stakeholders

Heritage Now | Hello <hello@heritagenow.com.au>

Wed 6/26/2024 4:29 PM

To:aboriginalowners@oralra.nsw.gov.au <aboriginalowners@oralra.nsw.gov.au>

📎 1 attachments (750 KB)

HN1197-A Agency letter\_2\_ORALRA.pdf;

Good day,

Please see attached letter regarding a request for Aboriginal stakeholders.

Kind regards,  
The Heritage Now Team

--



# HN1197-A RSL LifeCare ANZAC Village ACHA - Call for Aboriginal Stakeholders

Heritage Now | Hello <hello@heritagenow.com.au>

Wed 6/26/2024 4:30 PM

To: Geospatial Search Requests <GeospatialSearch@nntt.gov.au>

📎 1 attachments (750 KB)

HN1197-A Agency letter\_3\_NNNTT.pdf;

Good day,

Please see attached letter regarding a request for Aboriginal stakeholders.

Kind regards,  
The Heritage Now Team

--



# HN1197-A RSL LifeCare ANZAC Village ACHA - Call for Aboriginal Stakeholders

Heritage Now | Hello <hello@heritagenow.com.au>

Wed 6/26/2024 4:30 PM

To: OEH HD Heritage Mailbox <heritagemailbox@environment.nsw.gov.au>

📎 1 attachments (750 KB)

HN1197-A Agency letter\_4\_HNSW.pdf;

Good day,

Please see attached letter regarding a request for Aboriginal stakeholders.

Kind regards,  
The Heritage Now Team

--



# HN1197-A RSL LifeCare ANZAC Village ACHA - Call for Aboriginal Stakeholders

Heritage Now | Hello <hello@heritagenow.com.au>

Wed 6/26/2024 4:30 PM

To:metrolalc@metrolalc.org.au <metrolalc@metrolalc.org.au>

📎 1 attachments (750 KB)

HN1197-A Agency letter\_5\_\_MetroLALC.pdf;

Good day,

Please see attached letter regarding a request for Aboriginal stakeholders.

Kind regards,  
The Heritage Now Team

--



# HN1197-A RSL LifeCare ANZAC Village ACHA - Call for Aboriginal Stakeholders

Heritage Now | Hello <hello@heritagenow.com.au>

Wed 6/26/2024 4:31 PM

To:council@northernbeaches.nsw.gov.au <council@northernbeaches.nsw.gov.au>

📎 1 attachments (750 KB)

HN1197-A Agency letter\_6\_NorthernBeachesCouncil.pdf;

Good day,

Please see attached letter regarding a request for Aboriginal stakeholders.

Kind regards,  
The Heritage Now Team

--



# HN1197-A RSL LifeCare ANZAC Village ACHA - Call for Aboriginal Stakeholders

Heritage Now | Hello <hello@heritagenow.com.au>

Wed 6/26/2024 4:32 PM

To: LLS GS Service Mailbox <gs.service@lls.nsw.gov.au>

📎 1 attachments (750 KB)

HN1197-A Agency letter\_7\_GS.pdf;

Good day,

Please see attached letter regarding a request for Aboriginal stakeholders.

Kind regards,  
The Heritage Now Team

--



## RE: HN1197-A RSL LifeCare ANZAC Village ACHA - Call for Aboriginal Stakeholders

LLS GS Service Mailbox <gs.service@lls.nsw.gov.au>

Thu 6/27/2024 8:54 AM

To:Heritage Now | Hello <hello@heritagenow.com.au>

Dear Heritage Team,

Thank you for your recent letter seeking assistance to identify Aboriginal stakeholder organisations and persons who may hold an interest in Country at the project area designated in your correspondence.

Greater Sydney Local Land Services (GS LLS) acknowledges that Local Land Services (formerly as Catchment Management Authorities) has been listed in Section 4.1.3.(g) of the Aboriginal Cultural Heritage Consultation requirements for proponents 2010, to support Part 6, of the NSW National Parks and Wildlife Act 1974 as a source of information to obtain the 'names of Aboriginal people who may hold cultural knowledge relevant to determining the significance of Aboriginal objects and/or places'.

GS LLS understands and respects the significant role and values that tangible and intangible Aboriginal Cultural Heritage holds for First Nations/Aboriginal people with Country. GS LLS also partners with many First Nations communities on Caring for Country projects that aim to protect and enhance those tangible and intangible values in Country including Aboriginal Cultural Heritage. GS LLS considers Aboriginal Cultural Heritage matters in relation to its role in land management and considers cultural heritage issues in the context of Natural Resource Management.

However, GS LLS feels that it is not a primary source of contact for First Nations (Aboriginal) communities or persons that may inform or provide comment on development or planning issues.

GS LLS strongly recommends you contact Heritage NSW to seek their advice on all-inclusive contact lists of persons and organisations who 'speak for Country' and that may assist with your investigation.

Regards

Customer Service Team

Local Land Services | Greater Sydney

**Department of Regional NSW**

**Telephone 02 4724 2100**

Level 4, 2-6 Station Street Penrith  
PO Box 4515 PENRITH

**Office Hours:** 8.30am - 4.30pm

**E:** [gs.service@lls.nsw.gov.au](mailto:gs.service@lls.nsw.gov.au) | **W:** [www.lls.nsw.gov.au](http://www.lls.nsw.gov.au)



**Department of Regional NSW**

You can also get in touch with us is through our [online enquiry form](#)

How would you rate our service today?



Your opinion is valuable and will help us improve our service

Greater Sydney Local Land Services acknowledges we operate in and deliver services throughout Country of First Nations people in the Greater Sydney Region.

We recognise and respect Elders and cultural knowledge holders, past and present, while acknowledging the unique and diverse enduring cultures and histories of all First Nations people.

Always was and always will be Aboriginal land.

**From:** Heritage Now | Hello <hello@heritagenow.com.au>  
**Sent:** Wednesday, 26 June 2024 4:32 PM  
**To:** LLS GS Service Mailbox <gs.service@lls.nsw.gov.au>  
**Subject:** HN1197-A RSL LifeCare ANZAC Village ACHA - Call for Aboriginal Stakeholders

Good day,

Please see attached letter regarding a request for Aboriginal stakeholders.

Kind regards,

The Heritage Now Team

--



RE: HN1197-A RSL LifeCare ANZAC Village ACHA - Call for Aboriginal Stakeholders

Office Admin MLALC <officeadmin@metrolalc.org.au>

Thu 6/27/2024 9:53 AM

To:Heritage Now | Hello <hello@heritagenow.com.au>

*Good morning*

*Thank you for your email.*

*I have forwarded this to the relevant team who will be in touch with you shortly.*

Thank you

Che Munro

Administration Assistant



Metropolitan Local Aboriginal Land Council (MLALC)

Level 2, 150 Elizabeth St, Sydney, NSW,2000.

PO Box 1103, Strawberry Hills NSW 2012

B: (02) 8394 9666 F: (02)8394 9733 W: [www.metrolalc.org.au](http://www.metrolalc.org.au)

***Bujari gamarruwa – 'good day' in the local Gadigal language of the Eora Nation***

***MLALC acknowledge the Eora Nation as the traditional owners of the area MLALC operates.***

The information contained in this e-mail message and any attached files may be confidential and may contain copyright material of MLALC or third parties. Any unauthorised use, disclosure or copying of

this e-mail and/or its attachments is prohibited. If you have received this e-mail in error please notify the sender immediately by return e-mail and delete all copies of the message and attachments. Before opening or using attachments, please check them for viruses or defects. Our liability is limited to resupplying the e-mail and attached files. Content and views expressed in this e-mail may be those of the sender, and are not necessarily endorsed

---

**From:** Heritage Now | Hello <hello@heritagenow.com.au>

**Sent:** Wednesday, June 26, 2024 4:31 PM

**To:** Metro LALC <metrolalc@metrolalc.org.au>

**Subject:** HN1197-A RSL LifeCare ANZAC Village ACHA - Call for Aboriginal Stakeholders

Good day,

Please see attached letter regarding a request for Aboriginal stakeholders.

Kind regards,

The Heritage Now Team

--



## RE: HN1197-A RSL LifeCare ANZAC Village ACHA - Call for Aboriginal Stakeholders

Aboriginal Owners <aboriginalowners@oralra.nsw.gov.au>

Thu 6/27/2024 10:22 AM

To:Heritage Now | Hello <hello@heritagenow.com.au>

📎 1 attachments (278 KB)

20240627\_AO Search ACHA\_Narrabeen, Heritage Now.pdf;

OFFICIAL

Dear Jenna

Please find attached the response from the Office of the Registrar, ALRA to your letter of 26 June 2024 regarding the proposed future development at 4 Colooli Road, Narrabeen, NSW.

If you have any further questions, please respond by return email.

Kind Regards

### **The Aboriginal Owners team**

Office of the Registrar, Aboriginal Land Rights Act 1983

T (02) 8575 1160 E [aboriginalowners@oralra.nsw.gov.au](mailto:aboriginalowners@oralra.nsw.gov.au)

[www.oralra.nsw.gov.au](http://www.oralra.nsw.gov.au)

PO Box 787

PARRAMATTA NSW 2124

**Working days** Monday to Friday, 9:00 am – 5:00 pm



I acknowledge the traditional custodians of the land and pay respects to Elders past and present. I also acknowledge all the Aboriginal and Torres Strait Islander staff working with NSW Government at this time.

Please consider the environment before printing this email.

**OFFICIAL**

**From:** Heritage Now | Hello <hello@heritagenow.com.au>  
**Sent:** Wednesday, June 26, 2024 4:29 PM  
**To:** Aboriginal Owners <aboriginalowners@oralra.nsw.gov.au>  
**Subject:** HN1197-A RSL LifeCare ANZAC Village ACHA - Call for Aboriginal Stakeholders

[CAUTION: This email originated from outside of the organisation. Do not click links or open attachments unless you recognise the sender and know the content is safe.]

Good day,

Please see attached letter regarding a request for Aboriginal stakeholders.

Kind regards,

The Heritage Now Team

--



27 June 2024

By email: [Hello@heritagenow.com.au](mailto:Hello@heritagenow.com.au)

Jenna Watson  
Heritage Now  
1/48 Kalaroo Road  
REDHEAD NSW 2290

Dear Jenna,

**Request - Search for Registered Aboriginal Owners – ANZAC Village (Project Number: HN1197-A)**

We refer to your letter dated 26 June 2024 seeking the identification of Aboriginal organisations and people who may have an interest in the proposed future development at 4 Colooli Road, Narrabeen, NSW.

Under Section 170 of the Aboriginal Land Rights Act 1983 (NSW), the Office of the Registrar is required to maintain the Register of Aboriginal Owners (RAO) for New South Wales. A search of the RAO has shown that there are currently no Registered Aboriginal Owners in the project area.

We suggest you contact the Metropolitan Local Aboriginal Land Council on (02) 8394 9666 or via email [nmoran@metrolalc.org.au](mailto:nmoran@metrolalc.org.au) as they may wish to participate.

Yours sincerely

A handwritten signature in blue ink, appearing to read "Rachel Rewiri".


Rachel Rewiri  
Project Officer  
Office of the Registrar, Aboriginal Land Rights Act 1983

## Heritage NSW Aboriginal stakeholder list for 4 Colooli Road, Narrabeen.

Barry Gunther <Barry.Gunther@environment.nsw.gov.au>

Fri 6/28/2024 4:58 PM

To:Heritage Now | Hello <hello@heritagenow.com.au>

 2 attachments (782 KB)

Heritage NSW Aboriginal stakeholder list for Northern Beaches LGA.docx; HN1197-A Agency letter\_4\_HNSW.pdf;

Hi Jenna,

Please find attached the Heritage NSW Aboriginal stakeholder list for 4 Colooli Road, Narrabeen.

regards

**Barry Gunther**

Aboriginal Senior Assessment Officer

Heritage NSW

Department of Climate Change,

Energy, the Environment and Water

[www.environment.nsw.gov.au/topics/heritage](http://www.environment.nsw.gov.au/topics/heritage)

Locked bag 5020

Parramatta NSW 2124

Working days Monday to Friday, 9:00am - 5:00pm

I acknowledge the traditional custodians of the land and pay respects to Elders past and present. I also acknowledge all the Aboriginal and Torres Strait Islander staff working with NSW Government at this time.

Please consider the environment before printing this email.

-----  
-----  
This email is intended for the addressee(s) named and may contain confidential and/or privileged information.

If you are not the intended recipient, please notify the sender and then delete it immediately.

Any views expressed in this email are those of the individual sender except where the sender expressly and with authority states them to be the views of the NSW Office of Environment, Energy and Science.

PLEASE CONSIDER THE ENVIRONMENT BEFORE PRINTING THIS EMAIL

**LIST OF ABORIGINAL STAKEHOLDERS FOR THE DEPARTMENT OF PLANNING AND ENVIRONMENT (DPE) HELD BY DPE FOR THE PURPOSES OF THE OEH  
ABORIGINAL CULTURAL HERITAGE CONSULTATION REQUIREMENTS FOR PROPONENTS 2010**

The purpose of this letter is to assist you as the proposed applicant in undertaking Aboriginal community consultation in accordance with the relevant legislation and guidelines.

The consultation process involves getting the views of, and information from, Aboriginal people and reporting on these. It is not to be confused with other field assessment processes involved in preparing a proposal and an application. Consultation does not include the employment of Aboriginal people to assist in field assessment and/or site monitoring. Aboriginal people may provide services to proponents through a contractual arrangement however, this is separate from consultation. The proponent is not obliged to employ those Aboriginal people registered for consultation. Consultation as per these requirements will continue irrespective of potential or actual employment opportunities for Aboriginal people.

In accordance with Clause 60 (10) of the National Parks and Wildlife Regulation 2019, where an agreement of the kind listed below specifies or identifies a modified or alternative consultation process for the purposes of Part 6 of the National Parks and Wildlife Act 1974, the applicant is to undertake consultation in accordance with the modified or alternative process. The applicable agreements are:

- a) a registered Indigenous Land Use Agreement under the Native Title Act 1993 of the Commonwealth entered into between an Aboriginal community and the State,
- b) a lease entered into under Part 4A of the Act,
- c) an agreement entered into by the Secretary and a board of management reserved under Part 4A of the Act that has the consent of Aboriginal owner board members for the land concerned,
- d) an agreement entered into between an Aboriginal community and the Department of Planning, Industry and the Environment.

Where you believe your application is wholly or partially located within an area subject to any of the above agreements, please provide further correspondence (including mapping, if required) detailing the applicable agreement and its relationship to the application area to [heritagemailbox@environment.nsw.gov.au](mailto:heritagemailbox@environment.nsw.gov.au). Heritage NSW will respond with further advice.

Where the above does not apply, please proceed with consultation in accordance with the Clause 60 (1-9) of the National Parks and Wildlife Regulation 2019 and Aboriginal Cultural Heritage Consultation Requirements for Proponents 2010 (the "Consultation Requirements"). A copy of the Consultation Requirements can be found on the OEH website at: <http://www.environment.nsw.gov.au/resources/cultureheritage/commconsultation/09781ACHconsultreq.pdf>.

Under the Consultation Requirements, a proponent is required to provide Aboriginal people who may hold cultural knowledge relevant to determining the cultural significance of Aboriginal objects and/or places as relevant to the proposed project area, with an opportunity to be involved in consultation. Section 3.3.1 of the Consultation Requirements states that Aboriginal people who can provide this information are, based on Aboriginal lore and custom, the traditional owners or custodians of the land that is the subject of the proposed project.

The Consultation Requirements also state that:

Traditional owners or custodians with appropriate cultural heritage knowledge to inform decision making who seek to register their interest as an Aboriginal party are those people who:

- continue to maintain a deep respect for their ancestral belief system, traditional lore and custom

- recognise their responsibilities and obligations to protect and conserve their culture and heritage and care for their traditional lands or Country
- have the trust of their community, knowledge and understanding of their culture, and permission to speak about it.

This list is provided to proponents in accordance with Clause 60(2)(a)(i) of the National Parks and Wildlife Regulation 2019 and section 4.1.2 of the Aboriginal Cultural Heritage Consultation Requirements for Proponents 2010.

The stakeholders identified on this list may have an interest in the proposed project area and may hold knowledge relevant to determining the cultural significance of Aboriginal objects and/or places.

#### **How to use this list**

- Contact the organisations/individuals who have indicated an interest in the relevant LGA/s and invite them to register an interest in your project.
- Do not reproduce the attached list in publicly available reports and other documents. Your report should only contain the names of the organisations and individuals who you have invited to register an interest in your project and those who have registered as stakeholders for your project.
- Note that the provision of this Aboriginal stakeholder list does not override a proponent's requirement to also advertise in the local newspaper and to seek from other sources the names of any other Aboriginal people who may hold cultural knowledge as required under clause 60 (2) of the National Parks and Wildlife Regulation 2019.
- Please refer to Clause 60 of the National Parks and Wildlife Regulation 2019 and the Aboriginal Cultural Heritage Consultation Requirements for Proponents 2010 for further information on the requirements of the consultation process.
- If contact details of stakeholders are found to be incorrect or outdated, please contact [heritagemailbox@environment.nsw.gov.au](mailto:heritagemailbox@environment.nsw.gov.au).

**Last updated June 2024**

**Our reference: Doc24/507462**

**4 Colooli Road, Narrabeen**

**Aboriginal Stakeholders – Northern Beaches Local Government Area.**



## Relevant Persons Consultation for Petroleum Activities Offshore - Otway Basin

Cooper Energy is an ASX-listed Australian energy company. Since FY20, Climate Active has certified us as carbon neutral with respect to our scope 1, scope 2, and relevant scope 3 emissions.

We plan to conduct gas exploration drilling near our existing subsea infrastructure and within our offshore Otway Basin licence areas offshore from Peterborough, Victoria. We expect our exploration drilling will confirm additional volumes of gas. If so, we will work through the required approvals, licenses and activities to produce the gas via our existing subsea infrastructure. The Otway Basin has been producing gas for decades, and we are planning to provide gas supply exclusively to the domestic market to help alleviate the forecast shortages.

### Why are we reaching out?

If our planned activities in Commonwealth waters in the Otway Basin may affect your functions, interests, or activities, then you may be considered a 'relevant person'. Please visit <https://cooperenergy.wixsite.com/coeoffshore/athenasupply> to determine how you might be affected. If you consider yourself a relevant person, we would like to consult with you to gather any information that could improve our environment plan.

We are available to meet, so please email us within the next few weeks at [stakeholder@cooperenergy.com.au](mailto:stakeholder@cooperenergy.com.au) to book a time for us to meet with you in person.



## Aboriginal Cultural Heritage Assessment – Invitation to Register Interest – HN1197-A

Heritage Now, on behalf of RSL LifeCare, is undertaking an Aboriginal Cultural Heritage Assessment for future development at Narrabeen, in Northern Beaches LGA.

Aboriginal people who hold cultural knowledge relevant to determining the significance of Aboriginal objects and places in the area are invited to register an interest in the community consultation process.

The purpose of the consultation is to assist in the preparation of an Aboriginal Heritage Impact Permit (AHIP) application, if required, and to assist the Secretary of the Department of Climate Change, Energy, the Environment and Water in their consideration and determination of the AHIP application.

In accordance with the Aboriginal cultural heritage consultation requirements for proponents 2010, please send your registration to:

**Jenna Weston Heritage Now,**  
1/48 Kalaroo Road, Redhead NSW 2290,  
[hello@heritagenow.com.au](mailto:hello@heritagenow.com.au) by 17 July 2024.

Your details will be provided to Heritage NSW and the relevant Local Aboriginal Land Council, unless you specify that you do not want your details released.

## CALL FOR REGISTRATIONS – Community Consultation ABORIGINAL Cultural HERITAGE Values

United Surveyors is proposing to subdivide land at 150 Gurner Avenue Austral (Lot 102 in DP620585). The development proposal that will be submitted to Liverpool City Council is to create an industrial subdivision of approximately 2 lots. Proponent contact details are Joe Frasca, [joe@unitedsurveyors.com.au](mailto:joe@unitedsurveyors.com.au).

The purpose of community consultation with Aboriginal people is to assist with the preparation of an Aboriginal Cultural Heritage Assessment (ACHA) and, if required, an Aboriginal Heritage Impact Permit (AHIP) for these works. The ACHA would also assist NSW Environment and Heritage (Department of Climate Change, Energy, the Environment and Water) to consider and determine an AHIP, should one be required.

We invite Aboriginal people with cultural knowledge relevant to determining the significance of Aboriginal objects and/or places in the vicinity of these proposed works to register an interest in the process of community consultation regarding the proposed development.

**Please register interest before 5 pm on Wednesday, July 17 to:**

Vanessa Hardy, Cultural Heritage Connections  
PO Box 490, Dulwich Hill, NSW 2203  
**Phone:** 0410 030 986  
**Email:** [vanessa@heritageconnect.com.au](mailto:vanessa@heritageconnect.com.au)



# TREATY AUTHORITY

## DECLARATION AND PUBLIC NOTICE OF THE TREATY AUTHORITY

The path for Treaty negotiations between First Peoples and the State of Victoria has been laid with the establishment of the Treaty Negotiations Database by the Treaty Authority. Throughout the Treaty process the Treaty Authority will make public notifications to ensure the public is aware of important milestones and events.

### DECLARATION:

The Treaty Authority declares, under clause 4.5(c) of the Treaty Negotiation Framework, that the Negotiations Database is established.

### PUBLIC NOTICE:

The Treaty Authority gives notice, under clause 17(b) of the Treaty Negotiation Framework, that the process for identifying the entity that is to be entered onto the Negotiations Database as the First Peoples' Representative Body to negotiate a Statewide Treaty on behalf of First Peoples will commence on 3 July 2024.

For more information and to see the full Declaration and Public Notice please visit [treatyauthority.au](http://treatyauthority.au).

## Notice of a non-claimant application for determination of native title in Queensland

Notification day: 17 July 2024



A 'non-claimant' application has been made to the Federal Court of Australia (Federal Court) seeking a determination that native title does not exist in the area described below. The Applicant has a non-native title interest in the area, which is set out in their application and summarised below.

Under the *Native Title Act 1993* (Cth), there can be only one determination of native title for an area. Unless there is a relevant native title claim, as defined in section 24FE, over the area described below on or before **16 October 2024**, the area may be subject to protection under section 24FA and **acts may be done which extinguish or otherwise affect native title**.

A person who claims to hold native title rights and interests in this area may wish to file a native title claimant application or become a party to this non-claimant application. These may be the only opportunities to have those rights and interests taken into account in the Federal Court's determination. Any other person may also wish to become a party.

If you want to become a party to this application, you must file a Form 5 (Notice of Intention to become a Party) with the Federal Court, **on or before 16 October 2024**. Further information regarding how to file a Form 5 is available from [www.fedcourt.gov.au](http://www.fedcourt.gov.au). After **16 October 2024**, you will need to seek leave from the Federal Court to become a party.



**Applicant's name:** Walkz Pty Ltd ACN 143339682

**Federal Court File No:** QUD225/2024

**Non-native title interest:** The Applicant is the Registered Lessee of Lot 34 on Crown Plan B157119

**Order sought by Applicant:** The applicant seeks section 24FA protection under the *Native Title Act 1993* (Cth)

**Description:** The application comprises all of Lot 34 on Crown Plan B157119 covering about 211.7 Ha located approx. 26km north of Maxwellton

**Relevant LGA:** Richmond Shire Council

For assistance and further information about this application, call Sylvia Jagtman on 07 3052 4248 or visit [www.nntt.gov.au](http://www.nntt.gov.au).



Attn: Carolyn Hickey  
A1 Indigenous Services  
10 Marie Pitt Place  
Glenmore Park, NSW 2745  
Cazadirect@live.com



**Hunter Office:** Unit 1, 48 Kalaroo Rd., Redhead  
NSW 2290

**Sydney Office:** 51 Reuss St., Leichhardt NSW  
2040

E: [projects@heritagenow.com.au](mailto:projects@heritagenow.com.au)

M: 0460 744 466

W: [www.heritagenow.com.au](http://www.heritagenow.com.au)

**Project Number:** HN1197-A

01 July 2024

Dear Carolyn,

**RE: HN1197-A ANZAC Village — Aboriginal Cultural Heritage Assessment**

Heritage Now, on behalf of a Proponent (RSL LifeCare; Level 5, 120 Pacific Hwy, St. Leonards, NSW, 2065), is requesting the names of Aboriginal people who hold cultural knowledge relevant to determining the significance of Aboriginal cultural heritage within the Specified Area in Narrabeen, in the Northern Beaches LGA. The Specified Area is c.2km west of Narrabeen and is approximately 7ha in area, where future development is proposed (Figure 1).

Heritage Now is undertaking Aboriginal community consultation for the Specified Area. The details of your organisation were provided to Heritage Now at the completion of step 4.1.2 of the *Aboriginal Cultural Heritage Consultation Requirements for Proponents*.

Heritage Now is writing to you to ask if you would like to register an expression of interest to participate in the Aboriginal consultation for the project.

The purpose of community consultation with Aboriginal people is to assist the proposed applicant in the preparation of an application for an Aboriginal Heritage Impact Permit (AHIP), if required, and to assist the Secretary of the Department of Climate Change, Energy, the Environment and Water (or a delegate under the National Parks and Wildlife Act 1974) in their consideration and determination of the AHIP application.

In accordance with the *Aboriginal Cultural Heritage Consultation Requirements 2010*, please send your registration to:

Jenna Weston

1/48 Kalaroo Road

Redhead NSW 2290

[Hello@heritagenow.com.au](mailto:Hello@heritagenow.com.au)

The closing date for the registration of interest is **11 July 2024**.

Please note that unless requested otherwise, if you request to keep your details and correspondence be anonymous (to the Local Aboriginal Land Council or in general), your inputs will be included within the report under the name of 'Confidential RAP#'. Copies of your correspondence will be omitted from the Community Consultation records in the ACHA report, which will eventually be

lodged on the Aboriginal Heritage Information Management System (AHIMS). Your correspondence will be carefully collated by Heritage Now and the proponent and only be made available to Heritage NSW, if required, for the purposes of assessing the AHIP application.

Yours sincerely,

Jenna Weston, Senior Heritage Consultant, Heritage

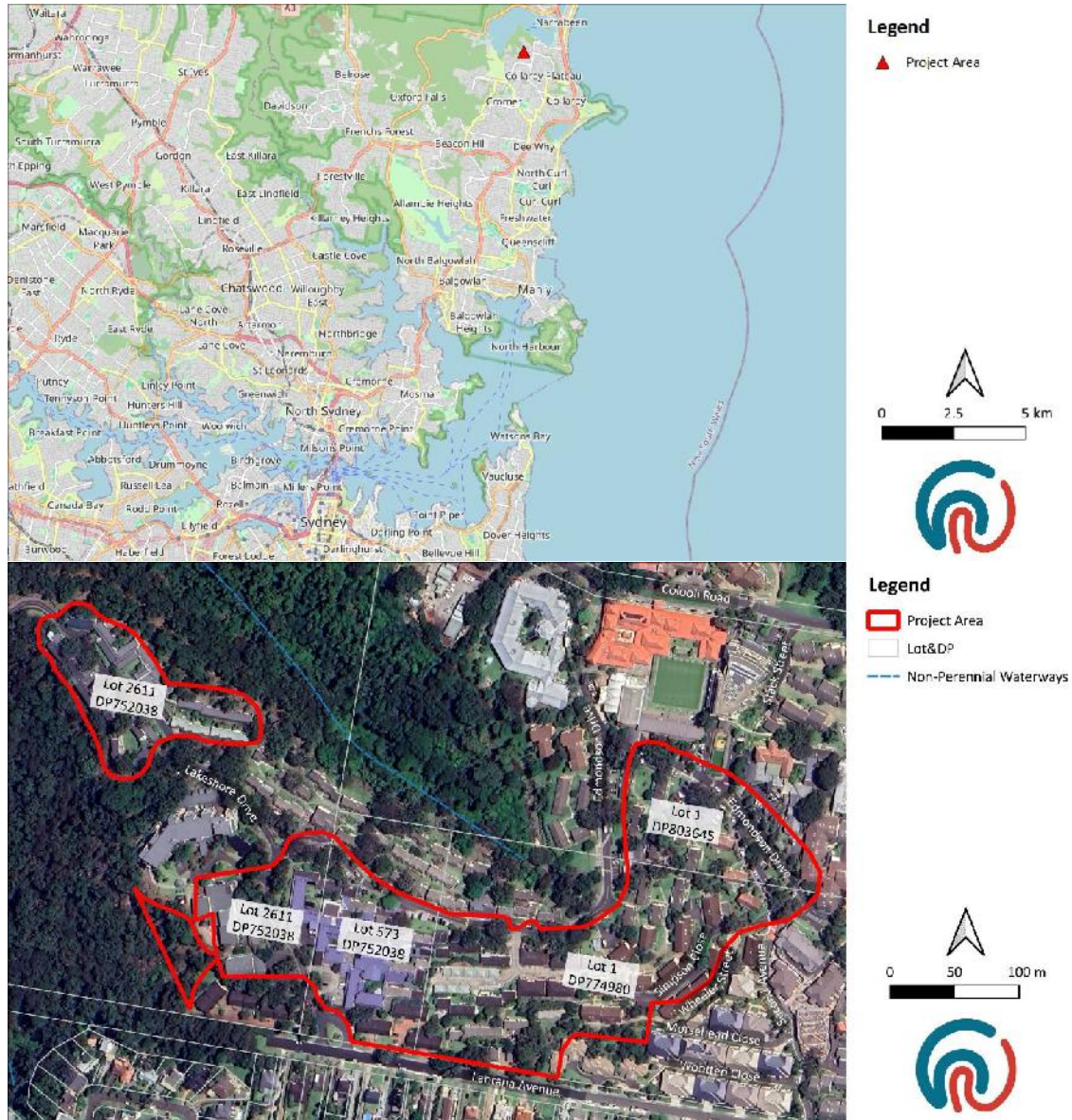


Figure 1. Location of the Specified Area

# Invitation for Expression of Interest – HN1197-A RSL LifeCare ANZAC Village

Heritage Now | Hello <hello@heritagenow.com.au>

Mon 7/1/2024 9:00 PM

To:Cazadirect <cazadirect@live.com>

📎 1 attachments (786 KB)

HN1197-A EOI\_1.pdf;

Good day,

Please find attached a request to register your interest in a project at ANZAC Village. The due date for responses is on 11 July 2024.

Kind regards,  
The Heritage Now Team

--



# Invitation for Expression of Interest – HN1197-A RSL LifeCare ANZAC Village

Heritage Now | Hello <hello@heritagenow.com.au>

Mon 7/1/2024 9:01 PM

To:Amanda DeZwart <amandahickey@live.com.au>

📎 1 attachments (784 KB)

HN1197-A EOI\_2.pdf;

Good day,

Please find attached a request to register your interest in a project at ANZAC Village. The due date for responses is on 11 July 2024.

Kind regards,  
The Heritage Now Team

--



# Invitation for Expression of Interest – HN1197-A RSL LifeCare ANZAC Village

Heritage Now | Hello <hello@heritagenow.com.au>

Mon 7/1/2024 9:01 PM

To: James Eastwood <James.eastwood@y7mail.com>

📎 1 attachments (784 KB)

HN1197-A EOI\_3.pdf;

Good day,

Please find attached a request to register your interest in a project at ANZAC Village. The due date for responses is on 11 July 2024.

Kind regards,  
The Heritage Now Team

--



# Invitation for Expression of Interest – HN1197-A RSL LifeCare ANZAC Village

Heritage Now | Hello <hello@heritagenow.com.au>

Mon 7/1/2024 9:02 PM

To:kinghampton77@gmail.com <kinghampton77@gmail.com>

📎 1 attachments (784 KB)

HN1197-A EOI\_4.pdf;

Good day,

Please find attached a request to register your interest in a project at ANZAC Village. The due date for responses is on 11 July 2024.

Kind regards,  
The Heritage Now Team

--



# Invitation for Expression of Interest – HN1197-A RSL LifeCare ANZAC Village

Heritage Now | Hello <hello@heritagenow.com.au>

Mon 7/1/2024 9:02 PM

To: darrenhampton4@gmail.com <darrenhampton4@gmail.com>

📎 1 attachments (784 KB)

HN1197-A EOI\_5.pdf;

Good day,

Please find attached a request to register your interest in a project at ANZAC Village. The due date for responses is on 11 July 2024.

Kind regards,  
The Heritage Now Team

--



# Invitation for Expression of Interest – HN1197-A RSL LifeCare ANZAC Village

Heritage Now | Hello <hello@heritagenow.com.au>

Mon 7/1/2024 9:04 PM

To: Ralph Hampton <Hamptonralph46@gmail.com>

📎 1 attachments (784 KB)

HN1197-A EOI\_6.pdf;

Good day,

Please find attached a request to register your interest in a project at ANZAC Village. The due date for responses is on 11 July 2024.

Kind regards,  
The Heritage Now Team

--



# Invitation for Expression of Interest – HN1197-A RSL LifeCare ANZAC Village

Heritage Now | Hello <hello@heritagenow.com.au>

Mon 7/1/2024 9:06 PM

To: baduchts@gmail.com <baduchts@gmail.com>

📎 1 attachments (784 KB)

HN1197-A EOI\_7.pdf;

Good day,

Please find attached a request to register your interest in a project at ANZAC Village. The due date for responses is on 11 July 2024.

Kind regards,  
The Heritage Now Team

--



# Invitation for Expression of Interest – HN1197-A RSL LifeCare ANZAC Village

Heritage Now | Hello <hello@heritagenow.com.au>

Mon 7/1/2024 9:06 PM

To: Barking Owl Aboriginal Corporation <barkingowlcorp@gmail.com>

📎 1 attachments (784 KB)

HN1197-A EOI\_8.pdf;

Good day,

Please find attached a request to register your interest in a project at ANZAC Village. The due date for responses is on 11 July 2024.

Kind regards,  
The Heritage Now Team

--



# Invitation for Expression of Interest – HN1197-A RSL LifeCare ANZAC Village

Heritage Now | Hello <hello@heritagenow.com.au>

Mon 7/1/2024 9:07 PM

To:jrcarroll888@gmail.com <jrcarroll888@gmail.com>;bidjawong@gmail.com <bidjawong@gmail.com>

📎 1 attachments (784 KB)

HN1197-A EOI\_9.pdf;

Good day,

Please find attached a request to register your interest in a project at ANZAC Village. The due date for responses is on 11 July 2024.

Kind regards,  
The Heritage Now Team

--



# Invitation for Expression of Interest – HN1197-A RSL LifeCare ANZAC Village

Heritage Now | Hello <hello@heritagenow.com.au>

Mon 7/1/2024 9:07 PM

To: bilingachts@gmail.com <bilingachts@gmail.com>

📎 1 attachments (784 KB)

HN1197-A EOI\_10.pdf;

Good day,

Please find attached a request to register your interest in a project at ANZAC Village. The due date for responses is on 11 July 2024.

Kind regards,  
The Heritage Now Team

--



# Invitation for Expression of Interest – HN1197-A RSL LifeCare ANZAC Village

Heritage Now | Hello <hello@heritagenow.com.au>

Mon 7/1/2024 9:08 PM

To: Butucarbin Heritage <butuheritage@gmail.com>

📎 1 attachments (784 KB)

HN1197-A EOI\_11.pdf;

Good day,

Please find attached a request to register your interest in a project at ANZAC Village. The due date for responses is on 11 July 2024.

Kind regards,  
The Heritage Now Team

--



# Invitation for Expression of Interest – HN1197-A RSL LifeCare ANZAC Village

Heritage Now | Hello <hello@heritagenow.com.au>

Mon 7/1/2024 9:09 PM

To:cullendullachts@gmail.com <cullendullachts@gmail.com>

📎 1 attachments (784 KB)

HN1197-A EOI\_12.pdf;

Good day,

Please find attached a request to register your interest in a project at ANZAC Village. The due date for responses is on 11 July 2024.

Kind regards,  
The Heritage Now Team

--



# Invitation for Expression of Interest – HN1197-A RSL LifeCare ANZAC Village

Heritage Now | Hello <hello@heritagenow.com.au>

Mon 7/1/2024 9:09 PM

To: paulhand1967@gmail.com <paulhand1967@gmail.com>

📎 1 attachments (784 KB)

HN1197-A EOI\_14.pdf;

Good day,

Please find attached a request to register your interest in a project at ANZAC Village. The due date for responses is on 11 July 2024.

Kind regards,  
The Heritage Now Team

--



# Invitation for Expression of Interest – HN1197-A RSL LifeCare ANZAC Village

Heritage Now | Hello <hello@heritagenow.com.au>

Mon 7/1/2024 9:10 PM

To:justinecoplin@optusnet.com.au <justinecoplin@optusnet.com.au>

📎 1 attachments (784 KB)

HN1197-A EOI\_15.pdf;

Good day,

Please find attached a request to register your interest in a project at ANZAC Village. The due date for responses is on 11 July 2024.

Kind regards,  
The Heritage Now Team

--



# Invitation for Expression of Interest – HN1197-A RSL LifeCare ANZAC Village

Heritage Now | Hello <hello@heritagenow.com.au>

Mon 7/1/2024 9:10 PM

To: daruglandobservations@gmail.com <daruglandobservations@gmail.com>

📎 1 attachments (785 KB)

HN1197-A EOI\_16.pdf;

Good day,

Please find attached a request to register your interest in a project at ANZAC Village. The due date for responses is on 11 July 2024.

Kind regards,  
The Heritage Now Team

--



# Invitation for Expression of Interest – HN1197-A RSL LifeCare ANZAC Village

Heritage Now | Hello <hello@heritagenow.com.au>

Mon 7/1/2024 9:11 PM

To: dharugchts@gmail.com <dharugchts@gmail.com>

📎 1 attachments (784 KB)

HN1197-A EOI\_17.pdf;

Good day,

Please find attached a request to register your interest in a project at ANZAC Village. The due date for responses is on 11 July 2024.

Kind regards,  
The Heritage Now Team

--



# Invitation for Expression of Interest – HN1197-A RSL LifeCare ANZAC Village

Heritage Now | Hello <hello@heritagenow.com.au>

Mon 7/1/2024 9:12 PM

To: Dharug Ngurra Aboriginal Corporation ICN 2734 <darug\_tribal@live.com.au>

📎 1 attachments (784 KB)

HN1197-A EOI\_18.pdf;

Good day,

Please find attached a request to register your interest in a project at ANZAC Village. The due date for responses is on 11 July 2024.

Kind regards,  
The Heritage Now Team

--



# Invitation for Expression of Interest – HN1197-A RSL LifeCare ANZAC Village

Heritage Now | Hello <hello@heritagenow.com.au>

Mon 7/1/2024 9:12 PM

To: Didgengunawalclan <didgengunawalclan@yahoo.com.au>

📎 1 attachments (785 KB)

HN1197-A EOI\_19.pdf;

Good day,

Please find attached a request to register your interest in a project at ANZAC Village. The due date for responses is on 11 July 2024.

Kind regards,  
The Heritage Now Team

--



# Invitation for Expression of Interest – HN1197-A RSL LifeCare ANZAC Village

Heritage Now | Hello <hello@heritagenow.com.au>

Mon 7/1/2024 9:13 PM

To: darrenjohnduncan@gmail.com <darrenjohnduncan@gmail.com>

📎 1 attachments (784 KB)

HN1197-A EOI\_20.pdf;

Good day,

Please find attached a request to register your interest in a project at ANZAC Village. The due date for responses is on 11 July 2024.

Kind regards,  
The Heritage Now Team

--



# Invitation for Expression of Interest – HN1197-A RSL LifeCare ANZAC Village

Heritage Now | Hello <hello@heritagenow.com.au>

Mon 7/1/2024 9:14 PM

To: gaduchts@gmail.com <gaduchts@gmail.com>

📎 1 attachments (784 KB)

HN1197-A EOI\_21.pdf;

Good day,

Please find attached a request to register your interest in a project at ANZAC Village. The due date for responses is on 11 July 2024.

Kind regards,  
The Heritage Now Team

--



# Invitation for Expression of Interest – HN1197-A RSL LifeCare ANZAC Village

Heritage Now | Hello <hello@heritagenow.com.au>

Mon 7/1/2024 9:14 PM

To: Ginninderra Aboriginal Corporation <Ginninderra.corp@gmail.com>

📎 1 attachments (785 KB)

HN1197-A EOI\_22.pdf;

Good day,

Please find attached a request to register your interest in a project at ANZAC Village. The due date for responses is on 11 July 2024.

Kind regards,  
The Heritage Now Team

--



# Invitation for Expression of Interest – HN1197-A RSL LifeCare ANZAC Village

Heritage Now | Hello <hello@heritagenow.com.au>

Mon 7/1/2024 9:15 PM

To: Goobah <goobahchts@gmail.com>; bunjil.smith@gmail.com <bunjil.smith@gmail.com>

📎 1 attachments (784 KB)

HN1197-A EOI\_23.pdf;

Good day,

Please find attached a request to register your interest in a project at ANZAC Village. The due date for responses is on 11 July 2024.

Kind regards,  
The Heritage Now Team

--



# Invitation for Expression of Interest – HN1197-A RSL LifeCare ANZAC Village

Heritage Now | Hello <hello@heritagenow.com.au>

Mon 7/1/2024 9:15 PM

To:goodradigbee1@outlook.com <goodradigbee1@outlook.com>

📎 1 attachments (784 KB)

HN1197-A EOI\_24.pdf;

Good day,

Please find attached a request to register your interest in a project at ANZAC Village. The due date for responses is on 11 July 2024.

Kind regards,  
The Heritage Now Team

--



# Invitation for Expression of Interest – HN1197-A RSL LifeCare ANZAC Village

Heritage Now | Hello <hello@heritagenow.com.au>

Mon 7/1/2024 9:16 PM

To: gulagachts@gmail.com <gulagachts@gmail.com>

📎 1 attachments (784 KB)

HN1197-A EOI\_25.pdf;

Good day,

Please find attached a request to register your interest in a project at ANZAC Village. The due date for responses is on 11 July 2024.

Kind regards,  
The Heritage Now Team

--



# Invitation for Expression of Interest – HN1197-A RSL LifeCare ANZAC Village

Heritage Now | Hello <hello@heritagenow.com.au>

Mon 7/1/2024 9:16 PM

To:gunyuuchts@gmail.com <gunyuuchts@gmail.com>

📎 1 attachments (784 KB)

HN1197-A EOI\_26.pdf;

Good day,

Please find attached a request to register your interest in a project at ANZAC Village. The due date for responses is on 11 July 2024.

Kind regards,  
The Heritage Now Team

--



# Invitation for Expression of Interest – HN1197-A RSL LifeCare ANZAC Village

Heritage Now | Hello <hello@heritagenow.com.au>

Mon 7/1/2024 9:17 PM

To: Tracey <tracey@guringai.com.au>

📎 1 attachments (784 KB)

HN1197-A EOI\_27.pdf;

Good day,

Please find attached a request to register your interest in a project at ANZAC Village. The due date for responses is on 11 July 2024.

Kind regards,  
The Heritage Now Team

--



# Re: Invitation for Expression of Interest – HN1197-A RSL LifeCare ANZAC Village

Trystan <guthersic@gmail.com>

Mon 7/1/2024 9:19 PM

To: Heritage Now | Hello <hello@heritagenow.com.au>

Yes, I would like to attend.

On Mon, 1 Jul 2024 at 9:18 PM, Heritage Now | Hello <[hello@heritagenow.com.au](mailto:hello@heritagenow.com.au)> wrote:

Good day,

Please find attached a request to register your interest in a project at ANZAC Village. The due date for responses is on 11 July 2024.

Kind regards,  
The Heritage Now Team

--



*Heritage Now acknowledges the Traditional Custodians of the Aboriginal Lands on which we live, learn and work.  
We pay our respects to Elders past, present and emerging.*

# Invitation for Expression of Interest – HN1197-A RSL LifeCare ANZAC Village

Heritage Now | Hello <hello@heritagenow.com.au>

Mon 7/1/2024 9:18 PM

To:jerringong@gmail.com <jerringong@gmail.com>

📎 1 attachments (784 KB)

HN1197-A EOI\_29.pdf;

Good day,

Please find attached a request to register your interest in a project at ANZAC Village. The due date for responses is on 11 July 2024.

Kind regards,  
The Heritage Now Team

--



# Invitation for Expression of Interest – HN1197-A RSL LifeCare ANZAC Village

Heritage Now | Hello <hello@heritagenow.com.au>

Mon 7/1/2024 9:19 PM

To: Philip khan <philipkhan.acn@live.com.au>

📎 1 attachments (784 KB)

HN1197-A EOI\_30.pdf;

Good day,

Please find attached a request to register your interest in a project at ANZAC Village. The due date for responses is on 11 July 2024.

Kind regards,  
The Heritage Now Team

--



# Invitation for Expression of Interest – HN1197-A RSL LifeCare ANZAC Village

Heritage Now | Hello <hello@heritagenow.com.au>

Mon 7/1/2024 9:19 PM

To:metrolalc@metrolalc.org.au <metrolalc@metrolalc.org.au>;officeadmin@metrolalc.org.au <officeadmin@metrolalc.org.au>

📎 1 attachments (784 KB)

HN1197-A EOI\_31.pdf;

Good day,

Please find attached a request to register your interest in a project at ANZAC Village. The due date for responses is on 11 July 2024.

Kind regards,  
The Heritage Now Team

--



# Invitation for Expression of Interest – HN1197-A RSL LifeCare ANZAC Village

Heritage Now | Hello <hello@heritagenow.com.au>

Mon 7/1/2024 9:20 PM

To:djirrawidch@gmail.com <djirrawidch@gmail.com>

📎 1 attachments (784 KB)

HN1197-A EOI\_32.pdf;

Good day,

Please find attached a request to register your interest in a project at ANZAC Village. The due date for responses is on 11 July 2024.

Kind regards,  
The Heritage Now Team

--



# Invitation for Expression of Interest – HN1197-A RSL LifeCare ANZAC Village

Heritage Now | Hello <hello@heritagenow.com.au>

Mon 7/1/2024 9:21 PM

To:munyungachts@gmail.com <munyungachts@gmail.com>

📎 1 attachments (784 KB)

HN1197-A EOI\_33.pdf;

Good day,

Please find attached a request to register your interest in a project at ANZAC Village. The due date for responses is on 11 July 2024.

Kind regards,  
The Heritage Now Team

--



# Invitation for Expression of Interest – HN1197-A RSL LifeCare ANZAC Village

Heritage Now | Hello <hello@heritagenow.com.au>

Mon 7/1/2024 9:21 PM

To: pathwaysforsearching@gmail.com <pathwaysforsearching@gmail.com>

📎 1 attachments (784 KB)

HN1197-A EOI\_34.pdf;

Good day,

Please find attached a request to register your interest in a project at ANZAC Village. The due date for responses is on 11 July 2024.

Kind regards,  
The Heritage Now Team

--



# Invitation for Expression of Interest – HN1197-A RSL LifeCare ANZAC Village

Heritage Now | Hello <hello@heritagenow.com.au>

Mon 7/1/2024 9:22 PM

To:mura.cultureservices@gmail.com <mura.cultureservices@gmail.com>

📎 1 attachments (784 KB)

HN1197-A EOI\_35.pdf;

Good day,

Please find attached a request to register your interest in a project at ANZAC Village. The due date for responses is on 11 July 2024.

Kind regards,  
The Heritage Now Team

--



# Invitation for Expression of Interest – HN1197-A RSL LifeCare ANZAC Village

Heritage Now | Hello <hello@heritagenow.com.au>

Mon 7/1/2024 9:22 PM

To: Murrabidgeemullangari <murrabidgeemullangari@yahoo.com.au>

📎 1 attachments (785 KB)

HN1197-A EOI\_36.pdf;

Good day,

Please find attached a request to register your interest in a project at ANZAC Village. The due date for responses is on 11 July 2024.

Kind regards,  
The Heritage Now Team

--



# Invitation for Expression of Interest – HN1197-A RSL LifeCare ANZAC Village

Heritage Now | Hello <hello@heritagenow.com.au>

Mon 7/1/2024 9:23 PM

To: Murramarang <murramarangchts@gmail.com>

📎 1 attachments (784 KB)

HN1197-A EOI\_37.pdf;

Good day,

Please find attached a request to register your interest in a project at ANZAC Village. The due date for responses is on 11 July 2024.

Kind regards,  
The Heritage Now Team

--



# Invitation for Expression of Interest – HN1197-A RSL LifeCare ANZAC Village

Heritage Now | Hello <hello@heritagenow.com.au>

Mon 7/1/2024 9:24 PM

To:murrumbul@gmail.com <murrumbul@gmail.com>

📎 1 attachments (784 KB)

HN1197-A EOI\_38.pdf;

Good day,

Please find attached a request to register your interest in a project at ANZAC Village. The due date for responses is on 11 July 2024.

Kind regards,  
The Heritage Now Team

--



# Invitation for Expression of Interest – HN1197-A RSL LifeCare ANZAC Village

Heritage Now | Hello <hello@heritagenow.com.au>

Mon 7/1/2024 9:25 PM

To:Kaarina Slater <ngambaaculturalconnections@hotmail.com>;Kaarina Slater <ngambaa.culturalconnections@gmail.com>

📎 1 attachments (784 KB)

HN1197-A EOI\_39.pdf;

Good day,

Please find attached a request to register your interest in a project at ANZAC Village. The due date for responses is on 11 July 2024.

Kind regards,  
The Heritage Now Team

--



# Invitation for Expression of Interest – HN1197-A RSL LifeCare ANZAC Village

Heritage Now | Hello <hello@heritagenow.com.au>

Mon 7/1/2024 9:26 PM

To:nundagurri@gmail.com <nundagurri@gmail.com>

📎 1 attachments (784 KB)

HN1197-A EOI\_40.pdf;

Good day,

Please find attached a request to register your interest in a project at ANZAC Village. The due date for responses is on 11 July 2024.

Kind regards,  
The Heritage Now Team

--



# Invitation for Expression of Interest – HN1197-A RSL LifeCare ANZAC Village

Heritage Now | Hello <hello@heritagenow.com.au>

Mon 7/1/2024 9:26 PM

To: pemulwuyd@gmail.com <pemulwuyd@gmail.com>

📎 1 attachments (784 KB)

HN1197-A EOI\_41.pdf;

Good day,

Please find attached a request to register your interest in a project at ANZAC Village. The due date for responses is on 11 July 2024.

Kind regards,  
The Heritage Now Team

--



# Invitation for Expression of Interest – HN1197-A RSL LifeCare ANZAC Village

Heritage Now | Hello <hello@heritagenow.com.au>

Mon 7/1/2024 9:27 PM

To: RAW Cultural Healing <RAW.CulturalHealing@hotmail.com>

📎 1 attachments (784 KB)

HN1197-A EOI\_42.pdf;

Good day,

Please find attached a request to register your interest in a project at ANZAC Village. The due date for responses is on 11 July 2024.

Kind regards,  
The Heritage Now Team

--



# Invitation for Expression of Interest – HN1197-A RSL LifeCare ANZAC Village

Heritage Now | Hello <hello@heritagenow.com.au>

Mon 7/1/2024 9:27 PM

To: Scott Franks <scott@tocomwall.com.au>; scott@yarrawalk.com.au <scott@yarrawalk.com.au>

📎 1 attachments (784 KB)

HN1197-A EOI\_43.pdf;

Good day,

Please find attached a request to register your interest in a project at ANZAC Village. The due date for responses is on 11 July 2024.

Kind regards,  
The Heritage Now Team

--



# Invitation for Expression of Interest – HN1197-A RSL LifeCare ANZAC Village

Heritage Now | Hello <hello@heritagenow.com.au>

Mon 7/1/2024 9:28 PM

To:thauairachts@gmail.com <thauairachts@gmail.com>

📎 1 attachments (784 KB)

HN1197-A EOI\_44.pdf;

Good day,

Please find attached a request to register your interest in a project at ANZAC Village. The due date for responses is on 11 July 2024.

Kind regards,  
The Heritage Now Team

--



# Invitation for Expression of Interest – HN1197-A RSL LifeCare ANZAC Village

Heritage Now | Hello <hello@heritagenow.com.au>

Mon 7/1/2024 9:28 PM

To:thoorganura@gmail.com <thoorganura@gmail.com>

📎 1 attachments (784 KB)

HN1197-A EOI\_45.pdf;

Good day,

Please find attached a request to register your interest in a project at ANZAC Village. The due date for responses is on 11 July 2024.

Kind regards,  
The Heritage Now Team

--



# Invitation for Expression of Interest – HN1197-A RSL LifeCare ANZAC Village

Heritage Now | Hello <hello@heritagenow.com.au>

Mon 7/1/2024 9:29 PM

To:Rodney Gunther <Waawaar.awaa@gmail.com>

📎 1 attachments (784 KB)

HN1197-A EOI\_46.pdf;

Good day,

Please find attached a request to register your interest in a project at ANZAC Village. The due date for responses is on 11 July 2024.

Kind regards,  
The Heritage Now Team

--



# Invitation for Expression of Interest – HN1197-A RSL LifeCare ANZAC Village

Heritage Now | Hello <hello@heritagenow.com.au>

Mon 7/1/2024 9:29 PM

To: Phillip Boney <waarlan12@outlook.com>

📎 1 attachments (784 KB)

HN1197-A EOI\_47.pdf;

Good day,

Please find attached a request to register your interest in a project at ANZAC Village. The due date for responses is on 11 July 2024.

Kind regards,  
The Heritage Now Team

--



# Invitation for Expression of Interest – HN1197-A RSL LifeCare ANZAC Village

Heritage Now | Hello <hello@heritagenow.com.au>

Mon 7/1/2024 9:30 PM

To:walbunja@gmail.com <walbunja@gmail.com>

📎 1 attachments (784 KB)

HN1197-A EOI\_48.pdf;

Good day,

Please find attached a request to register your interest in a project at ANZAC Village. The due date for responses is on 11 July 2024.

Kind regards,  
The Heritage Now Team

--



# Invitation for Expression of Interest – HN1197-A RSL LifeCare ANZAC Village

Heritage Now | Hello <hello@heritagenow.com.au>

Mon 7/1/2024 9:30 PM

To:walgaluchts@gmail.com <walgaluchts@gmail.com>

📎 1 attachments (784 KB)

HN1197-A EOI\_49.pdf;

Good day,

Please find attached a request to register your interest in a project at ANZAC Village. The due date for responses is on 11 July 2024.

Kind regards,  
The Heritage Now Team

--



# Invitation for Expression of Interest – HN1197-A RSL LifeCare ANZAC Village

Heritage Now | Hello <hello@heritagenow.com.au>

Mon 7/1/2024 9:31 PM

To:jtimbery@hotmail.com <jtimbery@hotmail.com>

📎 1 attachments (784 KB)

HN1197-A EOI\_50.pdf;

Good day,

Please find attached a request to register your interest in a project at ANZAC Village. The due date for responses is on 11 July 2024.

Kind regards,  
The Heritage Now Team

--



# Invitation for Expression of Interest – HN1197-A RSL LifeCare ANZAC Village

Heritage Now | Hello <hello@heritagenow.com.au>

Mon 7/1/2024 9:32 PM

To:wingikarachts@gmail.com <wingikarachts@gmail.com>

📎 1 attachments (784 KB)

HN1197-A EOI\_51.pdf;

Good day,

Please find attached a request to register your interest in a project at ANZAC Village. The due date for responses is on 11 July 2024.

Kind regards,  
The Heritage Now Team

--



# Invitation for Expression of Interest – HN1197-A RSL LifeCare ANZAC Village

Heritage Now | Hello <hello@heritagenow.com.au>

Mon 7/1/2024 9:32 PM

To: Daniel Chalker <woriwoolywa@gmail.com>

📎 1 attachments (784 KB)

HN1197-A EOI\_52.pdf;

Good day,

Please find attached a request to register your interest in a project at ANZAC Village. The due date for responses is on 11 July 2024.

Kind regards,  
The Heritage Now Team

--



# Invitation for Expression of Interest – HN1197-A RSL LifeCare ANZAC Village

Heritage Now | Hello <hello@heritagenow.com.au>

Mon 7/1/2024 9:33 PM

To:wullunglb@gmail.com <wullunglb@gmail.com>

📎 1 attachments (784 KB)

HN1197-A EOI\_53.pdf;

Good day,

Please find attached a request to register your interest in a project at ANZAC Village. The due date for responses is on 11 July 2024.

Kind regards,  
The Heritage Now Team

--



# Invitation for Expression of Interest – HN1197-A RSL LifeCare ANZAC Village

Heritage Now | Hello <hello@heritagenow.com.au>

Mon 7/1/2024 9:34 PM

To:wurrumay31@outlook.com <wurrumay31@outlook.com>;Vicky slater <wurrumay@hotmail.com>

📎 1 attachments (784 KB)

HN1197-A EOI\_54.pdf;

Good day,

Please find attached a request to register your interest in a project at ANZAC Village. The due date for responses is on 11 July 2024.

Kind regards,  
The Heritage Now Team

--



# Invitation for Expression of Interest – HN1197-A RSL LifeCare ANZAC Village

Heritage Now | Hello <hello@heritagenow.com.au>

Mon 7/1/2024 9:34 PM

To: yerramurra@gmail.com <yerramurra@gmail.com>

📎 1 attachments (784 KB)

HN1197-A EOI\_55.pdf;

Good day,

Please find attached a request to register your interest in a project at ANZAC Village. The due date for responses is on 11 July 2024.

Kind regards,  
The Heritage Now Team

--



# Invitation for Expression of Interest – HN1197-A RSL LifeCare ANZAC Village

Heritage Now | Hello <hello@heritagenow.com.au>

Mon 7/1/2024 9:34 PM

To:juliaannnarayan2018@gmail.com <juliaannnarayan2018@gmail.com>

📎 1 attachments (784 KB)

HN1197-A EOI\_56.pdf;

Good day,

Please find attached a request to register your interest in a project at ANZAC Village. The due date for responses is on 11 July 2024.

Kind regards,  
The Heritage Now Team

--



# Invitation for Expression of Interest – HN1197-A RSL LifeCare ANZAC Village

Heritage Now | Hello <hello@heritagenow.com.au>

Mon 7/1/2024 9:35 PM

To: Thomas Dahlstrom <gamila\_roi@yahoo.com.au>

📎 1 attachments (784 KB)

HN1197-A EOI\_57.pdf;

Good day,

Please find attached a request to register your interest in a project at ANZAC Village. The due date for responses is on 11 July 2024.

Kind regards,  
The Heritage Now Team

--





Attn: Gordon Morton  
Darug Aboriginal Cultural Heritage Assessments  
Unit 9, 6 Chapman Avenue  
Chatswood, NSW 2067

Hur  
NSW  
Syd  
20



Attn: Jamie Workman, Anna Workman, & Anna  
O'Hara  
Darug Land Observations  
PO Box 173, Ulladulla, NSW 2539  
PO Box 2006, Bundaberg, NSW 2539

Hur  
NSW  
Syd


## Re: Invitation for Expression of Interest – HN1197-A RSL LifeCare ANZAC Village

Karina Slater <ngambaa.culturalconnections@gmail.com>

Mon 7/1/2024 9:40 PM

To: Heritage Now | Hello <hello@heritagenow.com.au>

Cc: ngambaaculturalconnections@hotmail.com <ngambaaculturalconnections@hotmail.com>

 1 attachments (77 KB)

Outlook-pvptm5az.jpg;

On behalf of Ngambaa cultural connections i would like to register for the Lifecare Anzac village project.

Myself kaarina slater will be the the site officer

Contact number

0448 917 593

On Mon, 1 July 2024, 9:25 pm Heritage Now | Hello, <[hello@heritagenow.com.au](mailto:hello@heritagenow.com.au)> wrote:

Good day,

Please find attached a request to register your interest in a project at ANZAC Village. The due date for responses is on 11 July 2024.

Kind regards,  
The Heritage Now Team

--



– HN1197-A RSL LifeCare ANZAC Village

lilly carroll <didgengunawalclan@yahoo.com.au>

Mon 7/1/2024 9:45 PM

To:Heritage Now | Hello <hello@heritagenow.com.au>

Hi guys

Can you please express an interest for DNC in this one Anzac Village cheers Paul

[Sent from Yahoo Mail for iPhone](#)

On Monday, July 1, 2024, 9:12 PM, Heritage Now | Hello <hello@heritagenow.com.au> wrote:

Good day,

Please find attached a request to register your interest in a project at ANZAC Village. The due date for responses is on 11 July 2024.

Kind regards,  
The Heritage Now Team

--



# Re: Invitation for Expression of Interest – HN1197-A RSL LifeCare ANZAC Village

Trystan <guthersic@gmail.com>

Mon 7/1/2024 9:19 PM

To:Heritage Now | Hello <hello@heritagenow.com.au>

Yes, I would like to attend.

On Mon, 1 Jul 2024 at 9:18 PM, Heritage Now | Hello <[hello@heritagenow.com.au](mailto:hello@heritagenow.com.au)> wrote:

Good day,

Please find attached a request to register your interest in a project at ANZAC Village. The due date for responses is on 11 July 2024.

Kind regards,  
The Heritage Now Team

--



*Heritage Now acknowledges the Traditional Custodians of the Aboriginal Lands on which we live, learn and work.  
We pay our respects to Elders past, present and emerging.*

# Re: Invitation for Expression of Interest – HN1197-A RSL LifeCare ANZAC Village

Butucarbin Heritage <butuheritage@gmail.com>

Mon 7/1/2024 10:32 PM

To:Heritage Now | Hello <hello@heritagenow.com.au>

Good evening,

On behalf of Butucarbin, I would like to register for this project.

Kind regards,  
Jenny

On Mon, Jul 1, 2024 at 9:08 PM Heritage Now | Hello <[hello@heritagenow.com.au](mailto:hello@heritagenow.com.au)> wrote:

Good day,

Please find attached a request to register your interest in a project at ANZAC Village. The due date for responses is on 11 July 2024.

Kind regards,  
The Heritage Now Team



--  
Lowanna Gibson  
Project Manager for Butucarbin Cultural Heritage  
B.A Archaeology/Anthropology USYD  
Juris Doctor UTS

## Re: Invitation for Expression of Interest – HN1197-A RSL LifeCare ANZAC Village

justinecoplin@optusnet.com.au <justinecoplin@optusnet.com.au>

Tue 7/2/2024 12:27 PM

To:Heritage Now | Hello <hello@heritagenow.com.au>

Warami Jenna

Please register Dharug Custodian Aboriginal Corporation for this Project.

Thank you

justine

----- Original Message -----

**From:**

"Heritage Now | Hello" <hello@heritagenow.com.au>

**To:**

"justinecoplin@optusnet.com.au" <justinecoplin@optusnet.com.au>

**Cc:**

**Sent:**

Mon, 1 Jul 2024 11:10:21 +0000

**Subject:**

Invitation for Expression of Interest – HN1197-A RSL LifeCare ANZAC Village

Good day,

Please find attached a request to register your interest in a project at ANZAC Village. The due date for responses is on 11 July 2024.

Kind regards,

The Heritage Now Team

--

## Re: Invitation for Expression of Interest – HN1197-A RSL LifeCare ANZAC Village

Phillip Boney <Waarlan12@outlook.com>

Tue 7/2/2024 1:45 PM

To:Heritage Now | Hello <hello@heritagenow.com.au>

Sent from my iPhone

On 1 Jul 2024, at 9:30 PM, Heritage Now | Hello <hello@heritagenow.com.au> wrote:

hi Jenna Phil Boney here I would like to register my interest for this project please regards Phil Boney Wailwan Aboriginal Group 🙏🙏

Good day,

Please find attached a request to register your interest in a project at ANZAC Village. The due date for responses is on 11 July 2024.

Kind regards,  
The Heritage Now Team

--

<Outlook-lqdybsnx.jpg>

<HN1197-A EOI\_47.pdf>

## Re: Invitation for Expression of Interest – HN1197-A RSL LifeCare ANZAC Village

Thomas Dahlstrom <gamila\_roi@yahoo.com.au>

Wed 7/3/2024 1:48 PM

To:Heritage Now | Hello <hello@heritagenow.com.au>

Good day

Can you please register me as a RAP for this project.

Kind regards

Thomas Dahlstrom

On 1 Jul 2024, at 9:35 pm, Heritage Now | Hello <hello@heritagenow.com.au> wrote:

Good day,

Please find attached a request to register your interest in a project at ANZAC Village. The due date for responses is on 11 July 2024.

Kind regards,  
The Heritage Now Team

--

<Outlook-toehaxpp.jpg>

<HN1197-A EOI\_57.pdf>

# Re: Invitation for Expression of Interest – HN1197-A RSL LifeCare ANZAC Village

Darleen Johnson <murrabidgeemullangari@yahoo.com.au>

Tue 7/9/2024 8:05 AM

To:Heritage Now | Hello <hello@heritagenow.com.au>

Hi

Please register our company for the above project.

Kind regards

Darleen

0490051102

On Monday, 1 July 2024 at 09:22:48 pm AEST, Heritage Now | Hello <hello@heritagenow.com.au> wrote:

Good day,

Please find attached a request to register your interest in a project at ANZAC Village. The due date for responses is on 11 July 2024.

Kind regards,

The Heritage Now Team

--



Re: Invitation for Expression of Interest – HN1197-A RSL LifeCare ANZAC Village

Carolyn .H <cazadirect@live.com>

Tue 7/9/2024 12:29 PM

To:Heritage Now | Hello <hello@heritagenow.com.au>

📎 2 attachments (95 KB)

A1.WC.2025.pdf; A1.PL.2025.pdf;



**Contact:** Carolyn Hickey

**Mobile:** 0411650057

**Email:** Cazadirect@live.com

**Address:** 10 Marie Pitt Place, Glenmore Park, NSW 2745

**ABN:** : 20 616 970 327

Hi,

Thank you for your email, I would like to register in being involved in all levels of consultation for this project.

Including, Meetings, Reports, Sharing Cultural Information, and available Field Work.

#### About Carolyn Hickey

I am a traditional owner with over 25 years experience in helping preserve Aboriginal cultural heritage on projects.

I hold cultural knowledge relevant to determining the cultural significance of Aboriginal objects and values that exist in the project area.

[I have attached A1 Indigenous Services Insurances.](#)

[A1 INDIGENOUS SERVICES, Represents over 100 Indigenous Locals](#)

#### When Selecting Groups for Engagement:

Please consider that **A1 INDIGENOUS SERVICES** is a member of the **NSW INDIGENOUS CHAMBER OF COMMERCE**.

We carry the NSWICC Assured logo showing that **A1 Indigenous Services** has met National Policy requirements as upheld by the First Australians Chamber of Commerce and Industry (FACCI) for being identified as a **100% First Nations Owned Indigenous Business** That has demonstrate compliance with Government and Industry Regulators.

I agree to my details being supplied to OEI and the LALC

Please feel free to contact me on details supplied

Kind Regards,  
Carolyn Hickey

**A1 INDIGENOUS SERVICES is now a member of the NSW INDIGENOUS CHAMBER OF COMMERCE**

A business or enterprise carrying the NSWICC Assured logo has met National Policy requirements as upheld by the First Australians Chamber of Commerce and Industry (FACCI) for being identified as a First Nations Business Owner or Entrepreneur and the business must demonstrate compliance with Government and Industry Regulators.


**(Certificate attached)** A certificate confirms that the Enterprise listed above has met all requirements of the NSWICC's Assured Program, operating as a 100% Aboriginal Owned, Operated and Controlled Business. The NSW Indigenous Chamber of Commerce (NSWICC) is the Peak body for Aboriginal Business in New South Wales and a member of the First Australians Chamber of Commerce and Industry (FACCI).

**A1 Indigenous Services is 100%, Indigenous Owned Australian Company which offers a range of services to the construction industry.**

**It is our mission to commit to an innovative approach to a better future for Indigenous employment and community.**

**While improving ways to close the gap in Aboriginal participation in the construction Industry.**

**Building strength in aboriginal communities and our Indigenous labour force.**





**From:** Heritage Now | Hello <hello@heritagenow.com.au>  
**Sent:** Monday, 1 July 2024 9:00 PM  
**To:** Cazadirect <cazadirect@live.com>  
**Subject:** Invitation for Expression of Interest – HN1197-A RSL LifeCare ANZAC Village

Good day,

Please find attached a request to register your interest in a project at ANZAC Village. The due date for responses is on 11 July 2024.

Kind regards,  
The Heritage Now Team

--



# Re: Invitation for Expression of Interest – HN1197-A RSL LifeCare ANZAC Village

Tiarna Bird <pathwaysforsearching@gmail.com>

Thu 7/11/2024 5:24 PM

To:Heritage Now | Hello <hello@heritagenow.com.au>

Hi, I would like to register interest. Thank you

Tiarna Bird  
Director Mura Gadi Aboriginal Corporation

On Mon, 1 Jul 2024 at 21:21, Heritage Now | Hello <[hello@heritagenow.com.au](mailto:hello@heritagenow.com.au)> wrote:

Good day,

Please find attached a request to register your interest in a project at ANZAC Village. The due date for responses is on 11 July 2024.

Kind regards,  
The Heritage Now Team

--




*Heritage Now acknowledges the Traditional Custodians of the Aboriginal Lands on which we live, learn and work.  
We pay our respects to Elders past, present and emerging.*

## Re: Invitation to Register HN1197-A

Vicky Slater <wurrumay31@outlook.com>

Wed 7/17/2024 4:51 PM

To:Heritage Now | Hello <hello@heritagenow.com.au>

 1 attachments (365 KB)

Vicky Slater - \_Resume Culture & Heritage Works - July 2024(1).pdf;

Hi Jenna

Wurrumay pty ltd would like to register for the above project.  
Current Insurances.

Kind Regards

Vicky Slater

EOI

lilly carroll <didgengunawalclan@yahoo.com.au>

Wed 7/17/2024 5:42 PM

To:Heritage Now | Hello <hello@heritagenow.com.au>

Hi Jenna

DNC would like to register an interest into the future development at Narrabeen Northern Beaches Project

Kind regards

Paul Boyd & Lilly Carroll

Directors DNC

0426 823 944

Sir or Madam  
Heritage NSW  
Locked Bag 5020  
Parramatta NSW 2124  
HERITAGEMailbox@environment.nsw.gov.au



**Hunter Office:** Unit 1, 48 Kalaroo Rd., Redhead  
NSW 2290

**Sydney Office:** 51 Reuss St., Leichhardt NSW  
2040

**E:** [projects@heritagenow.com.au](mailto:projects@heritagenow.com.au)

**M:** 0460 744 466

**W:** [www.heritagenow.com.au](http://www.heritagenow.com.au)

**Project Number:** HN1197-A

26 July 2024

Dear Sir or Madam,

**RE: ANZAC Village - Registered Aboriginal Parties for Test Excavation**

In accordance with stage 4.1.6 of the *Aboriginal Cultural Heritage Consultation Requirements for Proponents (2010)* Heritage Now is providing you with a list of the Registered Aboriginal Parties and individuals (RAPs) that have registered an interest in ANZAC Village, Narrabeen.

Please note where RAPs have requested their details are not provided to HNSW and Metro Local Aboriginal Land Council, this information is not included below.

Organisation	Representative Name/s
A1 Indigenous Services	Carolyn Hickey
Butucarbin Aboriginal Corporation	Jennifer Beale
Darug Custodian Aboriginal Corporation	Justine Coplin
Didge Ngunawal Clan	Paul Boyd & Lilly Carroll
Guthers Aboriginal Corporation	Trystan Treloar
Metropolitan Local Aboriginal Land Council	Darren Williams
Mura Gadi Aboriginal Corporation	Tiarna Bird
Murra Bidgee Mullangari Aboriginal Corporation	Ryan Johnson & Darleen Johnson-Carroll
Ngambaa Cultural Connections	Kaarina Slater
Wailwan Aboriginal Group	Philip Boney
Wurrumay	Vicky & Kerrie Slater
	Thomas Dahlstrom

Yours sincerely

Jenna Weston  
Senior Heritage Consultant, Heritage Now

# HN1197-A RSL LifeCare ANZAC Village Aboriginal Cultural Heritage Assessment Notification Letter

Heritage Now | Hello <hello@heritagenow.com.au>

Fri 7/26/2024 2:24 AM

To: OEH HD Heritage Mailbox <heritagemailbox@environment.nsw.gov.au>

📎 1 attachments (208 KB)

HN1197-A HNSW Notification Letter.pdf;

Good day,

Please see attached notification letter with the list of Registered Aboriginal Parties for the RSL LifeCare ANZAC Village Aboriginal Cultural Heritage Assessment.

Kind regards,  
The Heritage Now Team

--



# HN1197-A RSL LifeCare ANZAC Village Aboriginal Cultural Heritage Assessment Notification Letter

Heritage Now | Hello <hello@heritagenow.com.au>

Fri 7/26/2024 2:24 AM

To:metrolalc@metrolalc.org.au <metrolalc@metrolalc.org.au>

📎 1 attachments (248 KB)

HN1197-A Metro LALC Notification Letter.pdf;

Good day,

Please see attached notification letter with the list of Registered Aboriginal Parties for the RSL LifeCare ANZAC Village Aboriginal Cultural Heritage Assessment.

Kind regards,  
The Heritage Now Team

--



*Heritage Now acknowledges the Traditional Custodians of the Aboriginal lands on which we live, learn and work. We pay our respects to Elders past, present and emerging.*

Attn: Ms Carolyn Hickey  
A1 Indigenous Services  
10 Marie Pitt Place  
Glenmore Park, NSW 2745  
Cazadirect@live.com



**Hunter Office:** Unit 1, 48 Kalaroo Rd., Redhead  
NSW 2290

**Sydney Office:** 51 Reuss St., Leichhardt NSW  
2040

**E:** [projects@heritagenow.com.au](mailto:projects@heritagenow.com.au)

**M:** 0460 744 466

**W:** [www.heritagenow.com.au](http://www.heritagenow.com.au)

**Project Number:** HN1197-A

19 July 2024

Dear Carolyn,

**RE: Anzac Village — Aboriginal Cultural Heritage Assessment Methodology**

Thank you for your registration of interest in the Anzac Village Aboriginal Cultural Heritage Assessment (ACHA). The purpose of this letter is to present information about the project, and provide a proposed assessment methodology to Registered Aboriginal Parties (RAPs) for review and comment.

## Project Information

Heritage Now has been engaged by RSL LifeCare (the Proponent: RSL LifeCare Limited, Level 5, 120 Pacific Highway, St Leonards, NSW 2065) to prepare an ACHA report addressing the future renewal of the Anzac Village Seniors Community, 4 Colooli Road, Narrabeen, NSW (Figure 1).

## Archaeological Background

The majority of the area proposed for renewal has been substantially disturbed by the construction of buildings and roads for the Anzac Village Seniors Community. There is a registered Aboriginal rock-shelter with art (**AHIMS 45-6-1662**) within the broad indicative area of the future renewal, around Lakeshore Drive (Figure 2), although this is likely to be avoided by the future renewal. The rock shelter is north-facing and measures 9.5m x 1.6m high. The art comprises 16 hand stencils in white ochre, located on the ceiling of the shelter. The site card states the shelter had been disturbed by a European campfire, graffiti on the walls, and a water pipe that runs across the ground surface of the shelter's roof. While **AHIMS 45-6-1242** is also located within the broad indicative area of the future renewal, this has been classified as not a site.

## Proposed Methodology

The ACHA report will be prepared in accordance with the following guidelines:

- *Guide to investigating, assessing and reporting on Aboriginal cultural heritage in NSW* (Office of Environment and Heritage 2011)
- *Code of practice for archaeological investigation of Aboriginal objects in New South Wales* (Department of Environment, Climate Change and Water 2010)
- *Aboriginal cultural heritage consultation requirements for proponents 2010* (Department of Environment, Climate Change and Water 2010)

The report will include the following:

- a description of the Aboriginal objects located within the area of the proposed activity;
- a description of the cultural heritage values, including the significance of the Aboriginal objects and declared Aboriginal places, that exist across the whole area that will be affected by the proposed activity and the significance of these values for the Aboriginal people who have a cultural association with the land;
- documentation of Aboriginal consultation in accordance with Section 60 of the National Parks and Wildlife Regulation 2019;
- documentation of the views of those Aboriginal people regarding the likely impact of the proposed activity on their cultural heritage;
- documentation of actual or likely harm posed to the Aboriginal objects from the proposed activity, with reference to the cultural heritage values identified; and
- practical measures that can be taken to protect and conserve those Aboriginal objects;
- practical measures that may be taken to avoid or mitigate any actual or likely harm, alternatives to harm or, if this is not possible, to manage (minimise) harm.

### Survey Methodology

A pedestrian survey of the area proposed to be impacted by the future renewal will be undertaken in accordance with the archaeological survey requirements of the *Code of practice for archaeological investigation of Aboriginal objects in New South Wales*. The purpose of the survey will be to record all (or a representative sample) of the material traces and evidence of Aboriginal land use and identify where it can be inferred that potential archaeological deposits have a likelihood of being present under the ground surface; and to confirm the exact location of AHIMS 45-6-1662.

The survey will be conducted by an archaeologist in conjunction with representatives of the Registered Aboriginal Parties (RAPs), using the following strategy:

- A sample of all landforms that have the potential to be impacted by the project will be surveyed, with a proportional emphasis on landforms deemed to have archaeological potential.
- Transects or survey units will be defined by landform, extent of the project area and area of potential impact, a significant change in survey conditions, or other arbitrary boundary.
- Representative photographs will be taken of survey units and landforms, where informative.
- Landform and general soil information will be recorded for each survey unit.
- Land surface and vegetation conditions encountered during the survey will be described, accounting as appropriate for how these impact on the visibility of objects.
- Survey coverage, including ground surface exposure and visibility, will be estimated for each survey unit and used to calculate survey effectiveness.

### Proposed Timeline

An indicative timeline for completion of the ACHA is set out below:

- Presentation of project information and proposed ACHA methodology for review (this document) – mid July 2024
- End of review period – mid August 2024

- Field investigation – late August 2024
- Provision of draft ACHA report for review – mid-late September 2024
- Finalisation of ACHA report – mid-late October 2024

## Feedback

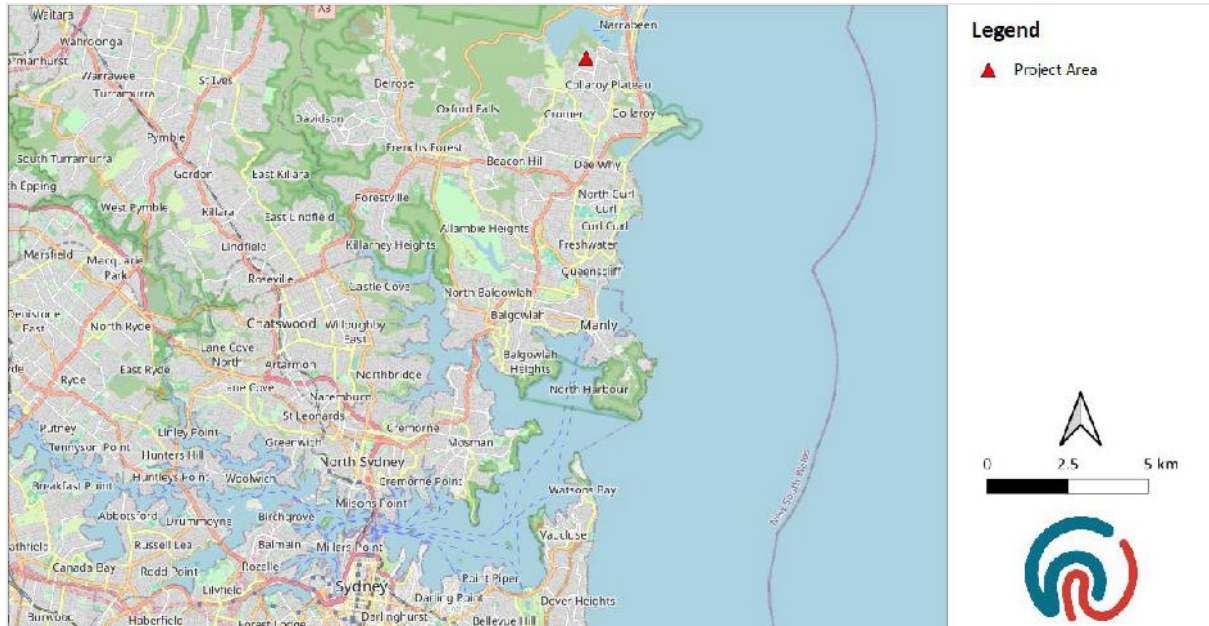
If you would like to provide feedback on the proposed assessment methodology in accordance with Stage 2 and Stage 3 of the *Aboriginal Cultural Heritage Consultation Requirements for proponents 2010*, please respond by phone or in writing by **16 August 2024** to:

<b>Name</b>	Jenna Weston
<b>Address</b>	Hunter Office: Unit 1/ 48 Kalaroo Rd, Redhead NSW 2290 Sydney Office: 51 Reuss St, Leichhardt NSW 2040
<b>Email</b>	<a href="mailto:hello@heritagenow.com.au">hello@heritagenow.com.au</a>
<b>Phone</b>	0484 646 681
<b>Project Number</b>	Please quote project number HN1197-A

Any information collected will only be used to inform decision making for any AHIP application, if required.

If you have any questions, feel free to get in touch.

Jenna Weston, Senior Heritage Consultant, Archaeologist, Heritage Now



**Figure 1 – Aboriginal Cultural Heritage Assessment Project Area.**



**Figure 2 – The broad indicative location of the future renewal, showing the location of registered AHIMS sites (noting that AHIMS 45-6-1242 has been classified as not a site).**

# HN1197-A Anzac Village ACHA Methodology

Heritage Now | Hello <hello@heritagenow.com.au>

Fri 7/19/2024 1:59 AM

To: Cazadirect <cazadirect@live.com>

📎 1 attachments (762 KB)

HN1197-A Methodology\_1.pdf;

Good day,

Thank you for registering as a RAP for Anzac Village. Attached is the letter for the Project Methodology.

Please note that responses/feedback are due on **16 August 2024**.

Kind regards,  
The Heritage Now Team

--



# HN1197-A Anzac Village ACHA Methodology

Heritage Now | Hello <hello@heritagenow.com.au>

Fri 7/19/2024 2:00 AM

To:Butucarbin Heritage <butuheritage@gmail.com>

📎 1 attachments (760 KB)

HN1197-A Methodology\_2.pdf;

Good day,

Thank you for registering as a RAP for Anzac Village. Attached is the letter for the Project Methodology.

Please note that responses/feedback are due on **16 August 2024**.

Kind regards,  
The Heritage Now Team

--



# HN1197-A Anzac Village ACHA Methodology

Heritage Now | Hello <hello@heritagenow.com.au>

Fri 7/19/2024 2:00 AM

To:justinecoplin@optusnet.com.au <justinecoplin@optusnet.com.au>

📎 1 attachments (760 KB)

HN1197-A Methodology\_3.pdf;

Good day,

Thank you for registering as a RAP for Anzac Village. Attached is the letter for the Project Methodology.

Please note that responses/feedback are due on **16 August 2024**.

Kind regards,  
The Heritage Now Team

--



# HN1197-A Anzac Village ACHA Methodology

Heritage Now | Hello <hello@heritagenow.com.au>

Fri 7/19/2024 2:01 AM

To:Didgengunawalclan <didgengunawalclan@yahoo.com.au>

📎 1 attachments (760 KB)

HN1197-A Methodology\_4.pdf;

Good day,

Thank you for registering as a RAP for Anzac Village. Attached is the letter for the Project Methodology.

Please note that responses/feedback are due on **16 August 2024**.

Kind regards,  
The Heritage Now Team

--



# HN1197-A Anzac Village ACHA Methodology

Heritage Now | Hello <hello@heritagenow.com.au>

Fri 7/19/2024 2:01 AM

To: guthersic@gmail.com <guthersic@gmail.com>

📎 1 attachments (760 KB)

HN1197-A Methodology\_5.pdf;

Good day,

Thank you for registering as a RAP for Anzac Village. Attached is the letter for the Project Methodology.

Please note that responses/feedback are due on **16 August 2024**.

Kind regards,  
The Heritage Now Team

--



# HN1197-A Anzac Village ACHA Methodology

Heritage Now | Hello <hello@heritagenow.com.au>

Fri 7/19/2024 2:01 AM

To:culturalheritage3@metrolalc.org.au <culturalheritage3@metrolalc.org.au>

📎 1 attachments (760 KB)

HN1197-A Methodology\_6.pdf;

Good day,

Thank you for registering as a RAP for Anzac Village. Attached is the letter for the Project Methodology.

Please note that responses/feedback are due on **16 August 2024**.

Kind regards,  
The Heritage Now Team

--



# HN1197-A Anzac Village ACHA Methodology

Heritage Now | Hello <hello@heritagenow.com.au>

Fri 7/19/2024 2:02 AM

To:Tiarna Bird <pathwaysforsearching@gmail.com>

📎 1 attachments (760 KB)

HN1197-A Methodology\_7.pdf;

Good day,

Thank you for registering as a RAP for Anzac Village. Attached is the letter for the Project Methodology.

Please note that responses/feedback are due on **16 August 2024**.

Kind regards,  
The Heritage Now Team

--



# HN1197-A Anzac Village ACHA Methodology

Heritage Now | Hello <hello@heritagenow.com.au>

Fri 7/19/2024 2:03 AM

To: Murrabidgeemullangari <murrabidgeemullangari@yahoo.com.au>

📎 1 attachments (760 KB)

HN1197-A Methodology\_8.pdf;

Good day,

Thank you for registering as a RAP for Anzac Village. Attached is the letter for the Project Methodology.

Please note that responses/feedback are due on **16 August 2024**.

Kind regards,  
The Heritage Now Team

--



# HN1197-A Anzac Village ACHA Methodology

Heritage Now | Hello <hello@heritagenow.com.au>

Fri 7/19/2024 2:03 AM

To:Kaarina Slater <ngambaaculturalconnections@hotmail.com>;Kaarina Slater <ngambaa.culturalconnections@gmail.com>

📎 1 attachments (760 KB)

HN1197-A Methodology\_9.pdf;

Good day,

Thank you for registering as a RAP for Anzac Village. Attached is the letter for the Project Methodology.

Please note that responses/feedback are due on **16 August 2024**.

Kind regards,  
The Heritage Now Team

--



# HN1197-A Anzac Village ACHA Methodology

Heritage Now | Hello <hello@heritagenow.com.au>

Fri 7/19/2024 2:03 AM

To: Phillip Boney <waarlan12@outlook.com>

📎 1 attachments (760 KB)

HN1197-A Methodology\_10.pdf;

Good day,

Thank you for registering as a RAP for Anzac Village. Attached is the letter for the Project Methodology.

Please note that responses/feedback are due on **16 August 2024**.

Kind regards,  
The Heritage Now Team

--



# HN1197-A Anzac Village ACHA Methodology

Heritage Now | Hello <hello@heritagenow.com.au>

Fri 7/19/2024 2:04 AM

To:wurrumay31@outlook.com <wurrumay31@outlook.com>;Vicky slater <wurrumay@hotmail.com>

📎 1 attachments (760 KB)

HN1197-A Methodology\_11.pdf;

Good day,

Thank you for registering as a RAP for Anzac Village. Attached is the letter for the Project Methodology.

Please note that responses/feedback are due on **16 August 2024**.

Kind regards,  
The Heritage Now Team

--



# HN1197-A Anzac Village ACHA Methodology

Heritage Now | Hello <hello@heritagenow.com.au>

Fri 7/19/2024 2:04 AM

To: Thomas Dahlstrom <gamila\_roi@yahoo.com.au>

📎 1 attachments (760 KB)

HN1197-A Methodology\_12.pdf;

Good day,

Thank you for registering as a RAP for Anzac Village. Attached is the letter for the Project Methodology.

Please note that responses/feedback are due on **16 August 2024**.

Kind regards,  
The Heritage Now Team

--



# Re: HN1197-A Anzac Village ACHA Methodology

lilly carroll <didgengunawalclan@yahoo.com.au>

Fri 7/19/2024 5:44 AM

To:Heritage Now | Hello <hello@heritagenow.com.au>

Hi guys

Happy with what has been provided, just having the rock shelter be managed for any bore drilling if required  
How to work with you on the survey if needed

Kind regards  
Paul boyd & Lilly Carroll  
Directors DNC  
0426823944

[Sent from Yahoo Mail for iPhone](#)

On Friday, July 19, 2024, 2:01 AM, Heritage Now | Hello <hello@heritagenow.com.au> wrote:

Good day,

Thank you for registering as a RAP for Anzac Village. Attached is the letter for the Project Methodology.

Please note that responses/feedback are due on **16 August 2024**.

Kind regards,  
The Heritage Now Team

--



Re: HN1197-A Anzac Village ACHA Methodology

Tiarna Bird <pathwaysforsearching@gmail.com>

Fri 7/19/2024 7:10 AM

To:Heritage Now | Hello <hello@heritagenow.com.au>

Goodmorning, if you could please keep me updated on field work for the project that would be great. Thank you

On Fri, 19 Jul 2024 at 02:02, Heritage Now | Hello <[hello@heritagenow.com.au](mailto:hello@heritagenow.com.au)> wrote:

Good day,

Thank you for registering as a RAP for Anzac Village. Attached is the letter for the Project Methodology.

Please note that responses/feedback are due on **16 August 2024**.

Kind regards,  
The Heritage Now Team

--



*Heritage Now acknowledges the Traditional Custodians of the Aboriginal Lands on which we live, learn and work.  
We pay our respects to Elders past, present and emerging.*

**RE: HN1197-A Anzac Village ACHA Methodology**

Cultural Heritage 3 <Culturalheritage3@metrolalc.org.au>

Mon 7/22/2024 11:32 AM

To:Heritage Now | Hello <hello@heritagenow.com.au>

Received, thank you.

Kind Regards

Darran Williams

Aboriginal Heritage and Cultural Officer

Metro LALC

---

**From:** Heritage Now | Hello <hello@heritagenow.com.au>

**Sent:** Friday, July 19, 2024 2:02 AM

**To:** Cultural Heritage 3 <culturalheritage3@metrolalc.org.au>

**Subject:** HN1197-A Anzac Village ACHA Methodology

Good day,

Thank you for registering as a RAP for Anzac Village. Attached is the letter for the Project Methodology.

Please note that responses/feedback are due on **16 August 2024**.

Kind regards,

The Heritage Now Team

--



## Re: HN1197-A Anzac Village ACHA Methodology

Phillip Boney <Waarlan12@outlook.com>

Mon 7/22/2024 10:23 PM

To: Heritage Now | Hello <hello@heritagenow.com.au>

Hey Jenna,

Phil Boney here. I have read the proposed methodology for this project and I agree with you guys in moving forward with this project.

Regards Phil Boney  
Wailwan Aboriginal Group  
Sent from my iPhone

On 19 Jul 2024, at 2:03 AM, Heritage Now | Hello <hello@heritagenow.com.au> wrote:

Good day,

Thank you for registering as a RAP for Anzac Village. Attached is the letter for the Project Methodology.

Please note that responses/feedback are due on **16 August 2024**.

Kind regards,  
The Heritage Now Team

--

<Outlook-vlvg2ock.jpg>

<HN1197-A Methodology\_10.pdf>

## Re: HN1197-A Anzac Village ACHA Methodology

justinecoplin@optusnet.com.au <justinecoplin@optusnet.com.au>

Fri 7/26/2024 3:20 PM

To:Heritage Now | Hello <hello@heritagenow.com.au>

Warami Jenna

Dharug Custodian Aboriginal Corporation agree to the Methodology and survey methodology for this project.

Yanu

Justine

----- Original Message -----

**From:**

"Heritage Now | Hello" <hello@heritagenow.com.au>

**To:**

"justinecoplin@optusnet.com.au" <justinecoplin@optusnet.com.au>

**Cc:**

**Sent:**

Thu, 18 Jul 2024 16:00:56 +0000

**Subject:**

HN1197-A Anzac Village ACHA Methodology

Good day,

Thank you for registering as a RAP for Anzac Village. Attached is the letter for the Project Methodology.

Please note that responses/feedback are due on **16 August 2024**.

Kind regards,

The Heritage Now Team


--

## Re: HN1197-A Anzac Village ACHA Methodology

Vicky Slater <wurrumay31@outlook.com>

Mon 7/29/2024 1:12 PM

To:Heritage Now | Hello <hello@heritagenow.com.au>

 3 attachments (1 MB)

Vicky Slater - \_Resume Culture & Heritage Works - August 2024.pdf; Screenshot\_20240729-105401\_Drive.jpg; Screenshot\_20240729-105336\_Drive.jpg;

Good Evening

Wurrumay pty ltd,  
Has read & agrees with the Methodology for HN1197- A. Anzac Village ACHA.

Have a great week.

On 19 Jul 2024 2:04 am, Heritage Now | Hello <hello@heritagenow.com.au> wrote:


Good day,

Thank you for registering as a RAP for Anzac Village. Attached is the letter for the Project Methodology.

Please note that responses/feedback are due on **16 August 2024**.

Kind regards,  
The Heritage Now Team

--



Re: HN1197-A Anzac Village ACHA Methodology

Carolyn .H <cazadirect@live.com>

Fri 8/2/2024 10:17 AM

To:Heritage Now | Hello <hello@heritagenow.com.au>

📎 2 attachments (95 KB)

A1.WC.2025.pdf; A1.PL.2025.pdf;



**Contact:** Carolyn Hickey

**Mobile:** 0411650057

**Email:** Cazadirect@live.com

**Address:** 10 Marie Pitt Place, Glenmore Park, NSW 2745

**ABN :** 20 616 970 327

Hi,

I have reviewed the document and support the Information and Methodology.

I Would like to be included in all Meetings, Reports, Sharing Cultural Information, and Field Work

[I have attached A1 Indigenous Services Insurances.](#)

[A1 INDIGENOUS SERVICES, Represents over 100 Indigenous Locals](#)

**When Selecting Groups for Engagement;**

Please consider that **A1 INDIGENOUS SERVICES** is a member of the **NSW INDIGENOUS CHAMBER OF COMMERCE.**

We carry the NSWICC Assured logo showing that **A1 Indigenous Services** has met National Policy requirements as upheld by the First Australians Chamber of Commerce and Industry (FACCI) for being identified as a **100% First Nations Owned Indigenous Business** That has demonstrate compliance with Government and Industry Regulators.

I agree to my details being supplied to OEH and the LALC

Please feel free to contact me on details supplied

Kind Regards,

Carolyn Hickey

**A1 INDIGENOUS SERVICES is now a member of the NSW INDIGENOUS CHAMBER OF COMMERCE**

A business or enterprise carrying the NSWICC Assured logo has met National Policy requirements as upheld by the First Australians Chamber of Commerce and Industry (FACCI) for being identified as a First Nations Business Owner or Entrepreneur and the business must demonstrate compliance with Government and Industry Regulators.

**(Certificate attached)** A certificate confirms that the Enterprise listed above has met all requirements of the NSWICC's Assured Program , operating as a 100% Aboriginal Owned, Operated and Controlled Business. The NSW Indigenous Chamber of Commerce (NSWICC) is the Peak body for Aboriginal Business in New South Wales and a member of the First Australians Chamber of Commerce and Industry (FACCI).

**A1 Indigenous Services is 100%, Indigenous Owned Australian Company**  
**which offers a range of services to the construction industry.**

**It is our mission to commit to an innovative approach to a better future for Indigenous employment and community.**

**While improving ways to close the gap in Aboriginal participation in the construction Industry.**  
**Building strength in aboriginal communities and our Indigenous labour force.**





**From:** Heritage Now | Hello <hello@heritagenow.com.au>  
**Sent:** Friday, 19 July 2024 1:59 AM  
**To:** Cazadirect <cazadirect@live.com>  
**Subject:** HN1197-A Anzac Village ACHA Methodology

Good day,

Thank you for registering as a RAP for Anzac Village. Attached is the letter for the Project Methodology.

Please note that responses/feedback are due on **16 August 2024**.

Kind regards,  
The Heritage Now Team

--



Re: HN1197-A Anzac Village ACHA Methodology

Darleen Johnson <murrabidgeemullangari@yahoo.com.au>

Wed 8/14/2024 8:12 AM

To:Heritage Now | Hello <hello@heritagenow.com.au>

Hi

I have read the project information and ACHA methodology for the above project, I endorse the recommendations

Kind regards

Darleen

0490051102

On Friday, 19 July 2024 at 02:03:16 am AEST, Heritage Now | Hello <hello@heritagenow.com.au> wrote:

Good day,

Thank you for registering as a RAP for Anzac Village. Attached is the letter for the Project Methodology.

Please note that responses/feedback are due on **16 August 2024**.

Kind regards,

The Heritage Now Team

--



---

## Project Update for HN1197-A RSL LifeCare ANZAC Village ACHAR

---

**From** Heritage Now | Hello <hello@heritagenow.com.au>

**Date** Thu 12/5/2024 11:37 PM

**To** Heritage Now | Hello <hello@heritagenow.com.au>

**Bcc** Butucarbin Heritage <butuheritage@gmail.com>; justinecoplin@optusnet.com.au <justinecoplin@optusnet.com.au>; Didgengunawalclan <didgengunawalclan@yahoo.com.au>; guthersic@gmail.com <guthersic@gmail.com>; culturalheritage3@metrolalc.org.au <culturalheritage3@metrolalc.org.au>; Tiarna Bird <pathwaysforsearching@gmail.com>; Murrabidgeemullangari <murrabidgeemullangari@yahoo.com.au>; Kaarina Slater <ngambaaculturalconnections@hotmail.com>; Kaarina Slater <ngambaaculturalconnections@gmail.com>; Phillip Boney <waarlan12@outlook.com>; wurrumay31@outlook.com <wurrumay31@outlook.com>; Vicky slater <wurrumay@hotmail.com>; Thomas Dahlstrom <gamila\_roi@yahoo.com.au>

Good day,

We hope all is well. The client is currently reviewing the draft ACHA report, in conjunction with other specialist reports for the project. We anticipate receiving comments back from the client in early 2025, after which the draft ACHA report will be sent to all RAPs for feedback.

--



**Heritage Now | Hello**  
**Heritage Now**



---

**Mobile** 0460 744 466 **Email** [hello@heritagenow.com.au](mailto:hello@heritagenow.com.au)

**Sydney Office Address** [51 Reuss St, Leichhardt NSW 2040](#)

**Hunter Office Address** [Unit 1/48 Kalaroo Road, Redhead NSW 2290](#)

---



**We have doubled the size of our Sydney Team**  
Click here for more info



---

**Heritage Now acknowledges the Traditional Custodians of the Aboriginal lands on which we live, learn and work. We pay our respects to Elders past, present and emerging.**

---

IMPORTANT: The contents of this email and any attachments are confidential. They are intended for the named recipient(s) only. If you have received this email by mistake, please notify the sender immediately and do not disclose the contents to anyone or make copies thereof.

---

## Update for HN1197-A RSL LifeCare ANZAC Village ACHAR

---

**From** Heritage Now | Hello <hello@heritagenow.com.au>

**Date** Wed 3/5/2025 7:23 PM

**To** Heritage Now | Hello <hello@heritagenow.com.au>

**Bcc** Cazadirect <cazadirect@live.com>; Butucarbin Heritage <butuheritage@gmail.com>; justinecoplin@optusnet.com.au <justinecoplin@optusnet.com.au>; Didgengunawalclan <didgengunawalclan@yahoo.com.au>; guthersic@gmail.com <guthersic@gmail.com>; culturalheritage3@metrolalc.org.au <culturalheritage3@metrolalc.org.au>; Tiarna Bird <pathwaysforsearching@gmail.com>; Murrabidgeemullangari <murrabidgeemullangari@yahoo.com.au>; Kaarina Slater <ngambaaculturalconnections@hotmail.com>; Kaarina Slater <ngambaaculturalconnections@gmail.com>; Phillip Boney <waarlan12@outlook.com>; wurrumay31@outlook.com <wurrumay31@outlook.com>; Vicky slater <wurrumay@hotmail.com>; Thomas Dahlstrom <gamila\_roi@yahoo.com.au>

Good day,

This project is still progressing, but we have no updates at present.

--



PARTNERING WITH



**Heritage Now | Hello  
Heritage Now**



---

**Mobile** 0460 744 466 **Email** [hello@heritagenow.com.au](mailto:hello@heritagenow.com.au)

**Sydney Office Address** [51 Reuss St, Leichhardt NSW 2040](#)

**Hunter Office Address** [Unit 1/48 Kalaroo Road, Redhead NSW 2290](#)

---



partnering with



CASEY & LOWE

We have doubled the size of our Sydney Team

[Click here for more info](#)



---

Heritage Now acknowledges the Traditional Custodians of the Aboriginal lands on which we live, learn and work. We pay our respects to Elders past, present and emerging.

---

IMPORTANT: The contents of this email and any attachments are confidential. They are intended for the named recipient(s) only. If you have received this email by mistake, please notify the sender immediately and do not disclose the contents to anyone or make copies thereof.

---

## Update for HN1197-A RSL LifeCare ANZAC Village ACHAR

---

**From** Heritage Now | Hello <hello@heritagenow.com.au>

**Date** Tue 7/1/2025 6:24 PM

**To** Heritage Now | Hello <hello@heritagenow.com.au>

**Bcc** Cazadirect <cazadirect@live.com>; Butucarbin Heritage <butuheritage@gmail.com>; justinecoplin@optusnet.com.au <justinecoplin@optusnet.com.au>; Didgengunawalclan <didgengunawalclan@yahoo.com.au>; guthersic@gmail.com <guthersic@gmail.com>; Cultural Heritage 3 <culturalheritage3@metrolalc.org.au>; Tiarna Bird <pathwaysforsearching@gmail.com>; Murrabidgeemullangari <murrabidgeemullangari@yahoo.com.au>; Kaarina Slater <ngambaaculturalconnections@hotmail.com>; Kaarina Slater <ngambaa.culturalconnections@gmail.com>; Phillip Boney <waarlan12@outlook.com>; wurrumay31@outlook.com <wurrumay31@outlook.com>; Vicky slater <wurrumay@hotmail.com>; Thomas Dahlstrom <gamila\_roi@yahoo.com.au>

Good day,

The client is currently reviewing the draft ACHA, in conjunction with other specialist reports for the project. We anticipate receiving comments back from the client in the next few months, after which the draft ACHA will be sent to all RAPs for their feedback.

## Heritage Now | Hello

**Heritage Now**



---

**Mobile** [0460 744 466](tel:0460744466) **Email** [hello@heritagenow.com.au](mailto:hello@heritagenow.com.au)

**Sydney Office Address** [51 Reuss St, Leichhardt NSW 2040](#)

**Hunter Office Address** Unit 1/48 Kalaroo Road, Redhead NSW 2290

---



---

## HN1197-A RSL LifeCare ANZAC Village PA ACHA Draft Report for Review

---

**From** Heritage Now | Hello <hello@heritagenow.com.au>  
**Date** Fri 10/10/2025 2:48 PM  
**To** Heritage Now | Hello <hello@heritagenow.com.au>  
**Cc** Jenna Weston <jenna.weston@heritagenow.com.au>  
**Bcc** Cazadirect <cazadirect@live.com>; Butucarbin Heritage <butuheritage@gmail.com>; justinecoplin@optusnet.com.au <justinecoplin@optusnet.com.au>; Didgengunawalclan <didgengunawalclan@yahoo.com.au>; guthersic@gmail.com <guthersic@gmail.com>; Cultural Heritage 3 <culturalheritage3@metrolalc.org.au>; Tiarna Bird <pathwaysforsearching@gmail.com>; Murrabidgeemullangari <murrabidgeemullangari@yahoo.com.au>; Kaarina Slater <ngambaaculturalconnections@hotmail.com>; Kaarina Slater <ngamba.culturalconnections@gmail.com>; Phillip Boney <waarlan12@outlook.com>; wurrumay31@outlook.com <wurrumay31@outlook.com>; Vicky slater <wurrumay@hotmail.com>; Thomas Dahlstrom <gamila\_roi@yahoo.com.au>

 1 attachment (18 MB)

Heritage Now Report HN1197-A ACHAR RSL LifeCare ANZAC Village DRAFT for RAPs.pdf;

Good day,

Please find attached the Draft RSL LifeCare ANZAC Village Aboriginal Cultural Heritage Assessment (ACHA) Report.

As per Heritage NSW Aboriginal Community Consultation Guidelines, please provide any feedback for incorporation in the final report by **7 November 2025**.

Kind regards,

**Heritage Now | Hello**

**Heritage Now**



---

**Mobile** [0460 744 466](tel:0460744466) **Email** [hello@heritagenow.com.au](mailto:hello@heritagenow.com.au)

**Sydney Office Address** [51 Reuss St, Leichhardt NSW 2040](#)

**Hunter Office Address** Unit 1/48 Kalaroo Road, Redhead NSW 2290

---



---

**Fw: HN1197-A RSL LifeCare ANZAC Village PA ACHA Draft Report for Review**

---

**From** Heritage Now | Hello <hello@heritagenow.com.au>  
**Date** Fri 10/31/2025 11:48 AM  
**To** Heritage Now | Hello <hello@heritagenow.com.au>  
**Cc** Jenna Weston <jenna.weston@heritagenow.com.au>  
**Bcc** Butucarbin Heritage <butuheritage@gmail.com>; justinecoplin@optusnet.com.au <justinecoplin@optusnet.com.au>; Didgengunawalclan <didgengunawalclan@yahoo.com.au>; guthersic@gmail.com <guthersic@gmail.com>; Cultural Heritage 3 <culturalheritage3@metrolalc.org.au>; Tiarna Bird <pathwaysforsearching@gmail.com>; Kaarina Slater <ngambaaculturalconnections@hotmail.com>; Kaarina Slater <ngambaa.culturalconnections@gmail.com>; Phillip Boney <waarlan12@outlook.com>; wurrumay31@outlook.com <wurrumay31@outlook.com>; Vicky slater <wurrumay@hotmail.com>; Thomas Dahlstrom <gamila\_roi@yahoo.com.au>

 1 attachment (18 MB)

Heritage Now Report HN1197-A ACHAR RSL LifeCare ANZAC Village DRAFT for RAPs.pdf;

Good day,

This is just a reminder that responses for the Draft RSL LifeCare ANZAC Village ACHAR are due on **7 November 2025**. If you have any questions please do not hesitate to get in touch.

Kind regards,

**Heritage Now | Hello**

**Heritage Now**



---

**Mobile** [0460 744 466](tel:0460744466) **Email** [hello@heritagenow.com.au](mailto:hello@heritagenow.com.au)

**Sydney Office Address** [51 Reuss St, Leichhardt NSW 2040](#)

**Hunter Office Address** Unit 1/48 Kalaroo Road, Redhead NSW 2290

---

---

**From:** Heritage Now | Hello <hello@heritagenow.com.au>  
**Sent:** Friday, October 10, 2025 2:48 PM  
**To:** Heritage Now | Hello <hello@heritagenow.com.au>  
**Cc:** Jenna Weston <jenna.weston@heritagenow.com.au>  
**Subject:** HN1197-A RSL LifeCare ANZAC Village PA ACHA Draft Report for Review

Good day,

Please find attached the Draft RSL LifeCare ANZAC Village Aboriginal Cultural Heritage Assessment (ACHA) Report.

As per Heritage NSW Aboriginal Community Consultation Guidelines, please provide any feedback for incorporation in the final report by **7 November 2025**.

Kind regards,

**Heritage Now | Hello**

**Heritage Now**



---

**Mobile** [0460 744 466](tel:0460744466) **Email** [hello@heritagenow.com.au](mailto:hello@heritagenow.com.au)

**Sydney Office Address** [51 Reuss St, Leichhardt NSW 2040](#)

**Hunter Office Address** Unit 1/48 Kalaroo Road, Redhead NSW 2290

---

**Re: HN1197-A RSL LifeCare ANZAC Village PA ACHA Draft Report for Review**

---

**From** Darleen Johnson <murrabidgeemullangari@yahoo.com.au>

**Date** Mon 10/13/2025 4:21 AM

**To** Heritage Now | Hello <hello@heritagenow.com.au>

Hi

I have read the project information and PA ACHA for the above project, I endorse the recommendations.

Thanks

Darleen

0490051102

On Friday 10 October 2025 at 05:48:32 pm AEDT, Heritage Now | Hello <hello@heritagenow.com.au> wrote:

Good day,

Please find attached the Draft RSL LifeCare ANZAC Village Aboriginal Cultural Heritage Assessment (ACHA) Report.

As per Heritage NSW Aboriginal Community Consultation Guidelines, please provide any feedback for incorporation in the final report by **7 November 2025**.

Kind regards,

**Heritage Now | Hello**

**Heritage Now**



---

**Mobile** [0460 744 466](tel:0460744466) **Email** [hello@heritagenow.com.au](mailto:hello@heritagenow.com.au)

**Sydney Office Address** [51 Reuss St, Leichhardt NSW 2040](#)

**Hunter Office Address** Unit 1/48 Kalaroo Road, Redhead NSW 2290

---

---


Re: HN1197-A RSL LifeCare ANZAC Village PA ACHA Draft Report for Review

---

From Carolyn .H <cazadirect@live.com>

Date Mon 10/13/2025 7:39 PM

To Heritage Now | Hello <hello@heritagenow.com.au>

 2 attachments (114 KB)

A1.PL.2026.pdf; A1.WC.2026.pdf;



**Contact:** Carolyn Hickey

**Mobile:** 0411650057

**Email:** Cazadirect@live.com

**Address:** 73 Russell St, Emu Plains, NSW 2750

**ABN:** 20 616 970 327

Hi,

I have reviewed the document and fully support the Information and Methodology.

I would like to be included in all meetings, reports, sharing of cultural information, and fieldwork.

**I have attached A1 Indigenous Services Insurances.**

**[A1 INDIGENOUS SERVICES, Represents over 100 Indigenous Locals](#)**

I agree to my details being shared with OEH and the LALC. Please feel free to contact me using the details provided above.

Kind regards,  
Carolyn & Julie Hickey

**A1 Indigenous Services** is a 100% Indigenous-owned Australian company offering a range of services to the construction industry. Our mission is to commit to an innovative approach for a better future for Indigenous employment and community, while improving ways to close the gap in Aboriginal participation in the construction industry. We are dedicated to building strength in Aboriginal communities and our Indigenous labour force.



**A1 Indigenous Services** is a member of the NSW Indigenous Chamber of Commerce (NSWICC). A business or enterprise carrying the NSWICC Assured logo has met national policy requirements as upheld by FACCI, ensuring that it is identified as a First Nations business owner or entrepreneur and that it demonstrates compliance with government and industry regulators.



---

**From:** Heritage Now | Hello <hello@heritagenow.com.au>  
**Sent:** Friday, 10 October 2025 5:48 PM  
**To:** Heritage Now | Hello <hello@heritagenow.com.au>  
**Cc:** Jenna Weston <jenna.weston@heritagenow.com.au>  
**Subject:** HN1197-A RSL LifeCare ANZAC Village PA ACHA Draft Report for Review

Good day,

Please find attached the Draft RSL LifeCare ANZAC Village Aboriginal Cultural Heritage Assessment (ACHA) Report.

As per Heritage NSW Aboriginal Community Consultation Guidelines, please provide any feedback for incorporation in the final report by **7 November 2025**.

Kind regards,

**Heritage Now | Hello**

**Heritage Now**



---

**Mobile** [0460 744 466](tel:0460744466) **Email** [hello@heritagenow.com.au](mailto:hello@heritagenow.com.au)

**Sydney Office Address** [51 Reuss St, Leichhardt NSW 2040](#)

**Hunter Office Address** Unit 1/48 Kalaroo Road, Redhead NSW 2290

---

## Appendix 2 AHIMS Search Results

SiteID	SiteName	Datum	Zone	Easting	Northing	Context	Site Status **	SiteFeatures	SiteTypes	Reports
45-6-0116	Dee Why;Narraweena (Manly Cove);	AGD	56	339154	6264446	Open site	Valid	Art (Pigment or Engraved) : -	Rock Engraving	
	<b>Contact</b>									
	<b>Recorders</b>			Fred McCarthy				<b>Permits</b>		
45-6-0117	Belrose;Wheeler Creek;	AGD	56	338168	6265754	Open site	Valid	Art (Pigment or Engraved) : -	Rock Engraving	
	<b>Contact</b>									
	<b>Recorders</b>			Young,Ms.Lisa Campbell				<b>Permits</b>		
45-6-0294	two roos	GDA	56	337762	6268961	Open site	Valid	Art (Pigment or Engraved) : -	Rock Engraving	
	<b>Contact</b>									
	<b>Recorders</b>			Young,NPWS - Scheyville National Park,Mr.Steven Chapple				<b>Permits</b>		
45-6-0061	Terrey Hills;DC/U2:E;	AGD	56	339416	6269790	Open site	Destroyed	Grinding Groove : -	Axe Grinding Groove	371,2212
	<b>Contact</b>									
	<b>Recorders</b>			University of Sydney				<b>Permits</b>		
45-6-0075	Collaroy;Long Reef Ridge;	AGD	56	341773	6265507	Open site	Valid	Art (Pigment or Engraved) : -	Rock Engraving	
	<b>Contact</b>									
	<b>Recorders</b>			Fred McCarthy				<b>Permits</b>		
45-6-0076	Collaroy;Long Reef Ridge;	AGD	56	341750	6265500	Open site	Valid	Art (Pigment or Engraved) : -	Rock Engraving	
	<b>Contact</b>									
	<b>Recorders</b>			Fred McCarthy				<b>Permits</b>		
45-6-1089	Frenchs Forest;Dee Why;	AGD	56	339117	6264497	Open site	Valid	Art (Pigment or Engraved) : -	Rock Engraving	1891
	<b>Contact</b>									
	<b>Recorders</b>			Mr.R Taplin				<b>Permits</b>		
45-6-3128	Cromer Heights Shelter PAD	GDA	56	338310	6266615	Open site	Valid	Potential Archaeological Deposit (PAD) : -		
	<b>Contact</b>									
	<b>Recorders</b>			Mr.Phil Hunt				<b>Permits</b>		
45-6-3107	CFT1	GDA	56	338354	6266305	Open site	Valid	Potential Archaeological Deposit (PAD) : 1		
	<b>Contact</b>									
	<b>Recorders</b>			Ms.Vanessa Hardy,Cultural Heritage Connections Pty Ltd				<b>Permits</b>		
45-6-3220	Long Reef 02 WARR310	GDA	56	343870	6265373	Open site	Valid	Shell : 1		
	<b>Contact</b>									
	<b>Recorders</b>			Mr.Phil Hunt,Aboriginal Heritage Office				<b>Permits</b>		
45-6-2337	Red Hill, Narraweena 1	AGD	56	337964	6265026	Open site	Valid	Art (Pigment or Engraved) : -	Rock Engraving	
	<b>Contact</b>									
	<b>Recorders</b>			Michael Guider				<b>Permits</b>		
45-6-0053	Dee Why.	AGD	56	338807	6264602	Open site	Valid	Art (Pigment or Engraved) : -	Rock Engraving	
	<b>Contact</b>									
	<b>Recorders</b>			Ms.Lisa Campbell,Mr.Paul Irish				<b>Permits</b>		
45-6-1493	Belrose	AGD	56	338823	6265895	Closed site	Valid	Artefact : -	Shelter with Deposit	940,2010
	<b>Contact</b>									
	<b>Recorders</b>			Ms.Laila Haglund				<b>Permits</b>		
45-6-0122	Wheeler Creek;Belrose;	AGD	56	338657	6266556	Open site	Valid	Art (Pigment or Engraved) : -	Rock Engraving	

SiteID	SiteName	Datum	Zone	Easting	Northing	Context	Site Status **	SiteFeatures	SiteTypes	Reports
	<b>Contact</b>	<b>Recorders</b>	Young,Ms.Lisa Campbell					<b>Permits</b>		
45-6-0126	Belrose;Wheeler Creek	GDA	56	338989	6266661	Open site	Valid	Art (Pigment or Engraved) : -	Rock Engraving	
	<b>Contact</b>	<b>Recorders</b>	Young,Ms.Lisa Campbell,Mr.Phil Hunt					<b>Permits</b>		
45-6-0129	Wheeler Creek;Belrose	GDA	56	338855	6266590	Open site	Valid	Art (Pigment or Engraved) : -	Rock Engraving	1329
	<b>Contact</b>	<b>Recorders</b>	Young,Ms.Lisa Campbell,Mr.Phil Hunt					<b>Permits</b>		
45-6-0130	Campbell;Belrose;Wheeler Creek;	AGD	56	339429	6264392	Open site	Valid	Art (Pigment or Engraved) : -	Rock Engraving	
	<b>Contact</b>	<b>Recorders</b>	ASRSYS					<b>Permits</b>		
45-6-0056	Collaroy Plateau;	AGD	56	341982	6265140	Open site	Valid	Art (Pigment or Engraved) : -	Rock Engraving	
	<b>Contact</b>	<b>Recorders</b>	J.C Lough					<b>Permits</b>		
45-6-0057	Elanora;Narrabeen Golf Links;	AGD	56	340160	6269161	Open site	Valid	Art (Pigment or Engraved) : -	Rock Engraving	371,2212
	<b>Contact</b>	<b>Recorders</b>	University of Sydney					<b>Permits</b>		
45-6-0067	Terrey Hills;Gunson Trig Station;	AGD	56	339340	6269920	Open site	Valid	Art (Pigment or Engraved) : -	Rock Engraving	
	<b>Contact</b>	<b>Recorders</b>	Young,University of Sydney,Ms.Lisa Campbell					<b>Permits</b>		
45-6-0080	Collaroy;Long Reef Ridge;	AGD	56	341501	6266001	Open site	Valid	Art (Pigment or Engraved) : -	Rock Engraving	
	<b>Contact</b>	<b>Recorders</b>	Fred McCarthy					<b>Permits</b>		
45-6-0088	War Veterans Estate, Narrabeen	AGD	56	340480	6266790	Open site	Valid	Art (Pigment or Engraved) : -	Rock Engraving	4539
	<b>Contact</b>	<b>Recorders</b>	Kate Sullivan					<b>Permits</b>		
45-6-0092	Narrabeen Lakes;	AGD	56	340270	6267027	Closed site	Valid	Art (Pigment or Engraved) : -	Shelter with Art	
	<b>Contact</b>	<b>Recorders</b>	W Walton					<b>Permits</b>		
45-6-1573	Alkira Circuit;Narraweena;	AGD	56	339431	6264300	Closed site	Valid	Shell : -, Artefact : -, Art (Pigment or Engraved) : -	Rock Engraving,Shelter with Midden	
	<b>Contact</b>	<b>Recorders</b>	ASRSYS					<b>Permits</b>		
45-6-3143	Cromer Valley Rd 3 WARR065	GDA	56	338944	6266613	Open site	Valid	Art (Pigment or Engraved) : -		
	<b>Contact</b>	<b>Recorders</b>	Mr.Phil Hunt					<b>Permits</b>		
45-6-2316	GA-3;Deep Creek Reserve;	AGD	56	340010	6268800	Closed site	Valid	Artefact : -	Shelter with Deposit	2227
	<b>Contact</b>	<b>Recorders</b>	Robert "Ben" Gunn					<b>Permits</b>		
45-6-2218	Kangaroo Engraving;	AGD	56	339369	6266456	Open site	Valid	Art (Pigment or Engraved) : -	Rock Engraving	1907
	<b>Contact</b>	<b>Recorders</b>	Mary Dallas Consulting Archaeologists (MDCA)					<b>Permits</b>		

SiteID	SiteName	Datum	Zone	Easting	Northing	Context	Site Status **	SiteFeatures	SiteTypes	Reports
45-6-2787	Wheeler Creek Engraving WARR -59	GDA	56	338660	6265940	Open site	Valid	Aboriginal Resource and Gathering : 1		
	<b>Contact</b> T Russell	<b>Recorders</b> Mr.Phil Hunt						<b>Permits</b>		
45-6-0741	QP3;	AGD	56	343377	6264854	Open site	Valid	Shell : -, Artefact : -	Midden,Open Camp Site	1263
	<b>Contact</b>	<b>Recorders</b> Doctor.Jo McDonald						<b>Permits</b>		
45-6-0114	Dee Why;Manly Cove;	AGD	56	339360	6264365	Open site	Valid	Art (Pigment or Engraved) : -	Rock Engraving	
	<b>Contact</b>	<b>Recorders</b> R.H Mathews						<b>Permits</b>		
45-6-0777	Long Reef Point;	AGD	56	343982	6265020	Open site	Valid	Shell : -, Artefact : -	Midden	
	<b>Contact</b>	<b>Recorders</b> Miss.Marjorie Sullivan						<b>Permits</b>		
45-6-0124	Wheeler Creek;Belrose;	AGD	56	338784	6266487	Open site	Valid	Art (Pigment or Engraved) : -	Rock Engraving	
	<b>Contact</b>	<b>Recorders</b> Young,Ms.Lisa Campbell						<b>Permits</b>		
45-6-0128	Belrose;Wheeler Creek;	AGD	56	338505	6266376	Open site	Valid	Art (Pigment or Engraved) : -	Rock Engraving	
	<b>Contact</b>	<b>Recorders</b> Young,Ms.Lisa Campbell						<b>Permits</b>		
45-6-0295	Slippery Dip Whale	GDA	56	337626	6268886	Open site	Valid	Art (Pigment or Engraved) : -	Rock Engraving	
	<b>Contact</b>	<b>Recorders</b> Young,NPWS - Scheyville National Park,Mr.Steven Chapple						<b>Permits</b>		
45-6-1662	Narrabeen;Pipeclay Point Park;	GDA	56	340795	6267395	Closed site	Valid	Art (Pigment or Engraved) : -	Shelter with Art	
	<b>Contact</b>	<b>Recorders</b> A Anderson,Mr.Phil Hunt,Brad Welsh						<b>Permits</b>		
45-6-0069	Foleys Hill (Elanora Heights)	AGD	56	338860	6270280	Open site	Valid	Art (Pigment or Engraved) : -	Rock Engraving	371,1026,2212
	<b>Contact</b>	<b>Recorders</b> Ms.Lisa Campbell						<b>Permits</b>		
45-6-0089	Belrose;Wheeler Creek;Group 121;	AGD	56	338580	6265747	Open site	Valid	Art (Pigment or Engraved) : -	Rock Engraving	
	<b>Contact</b>	<b>Recorders</b> J.C Lough						<b>Permits</b>		
45-6-1015	Belrose;	AGD	56	337964	6265026	Open site	Valid	Art (Pigment or Engraved) : -	Rock Engraving	1447,1891
	<b>Contact</b>	<b>Recorders</b> Ms.Lisa Campbell						<b>Permits</b>		
45-6-0592	QP4;Bayview;	AGD	56	343725	6265201	Open site	Valid	Artefact : -, Shell : -	Midden,Open Camp Site	1263
	<b>Contact</b>	<b>Recorders</b> Laura-Jane Smith,Miss.Lisa Smith						<b>Permits</b>		
45-6-3130	Cromer Heights - Open Site	GDA	56	338670	6266940	Open site	Valid	Artefact : -		
	<b>Contact</b>	<b>Recorders</b> Mr.Phil Hunt						<b>Permits</b>		
45-6-2219	Cromer Shelter;	GDA	56	339744	6266540	Closed site	Valid	Art (Pigment or Engraved) : -	Shelter with Art	1907
	<b>Contact</b>	<b>Recorders</b> Mary Dallas Consulting Archaeologists (MDCA),Mr.Phil Hunt						<b>Permits</b>		
45-6-3337	Fishermans Beach 3 WARR005	GDA	56	343460	6265500	Open site	Valid	Shell : 1		

SiteID	SiteName	Datum	Zone	Easting	Northing	Context	Site Status **	SiteFeatures	SiteTypes	Reports	
	<b>Contact</b>	<b>Recorders</b>	Mr.Phil Hunt,Aboriginal Heritage Office						<b>Permits</b>		
45-6-3340	Long Reef 3 WARR311	GDA	56	343994	6265238	Open site	Valid	Shell : 1			
	<b>Contact</b>	<b>Recorders</b>	Mr.Phil Hunt,Aboriginal Heritage Office						<b>Permits</b>		
45-6-0745	Beacon Hill;	AGD	56	338216	6263740	Open site	Valid	Art (Pigment or Engraved) : -	Rock Engraving	2212	
	<b>Contact</b>	<b>Recorders</b>	R.H Mathews						<b>Permits</b>		
45-6-0752	Beacon Hill;	AGD	56	338105	6263805	Open site	Valid	Art (Pigment or Engraved) : -	Rock Engraving		
	<b>Contact</b>	<b>Recorders</b>	ASRSYS						<b>Permits</b>		
45-6-0115	Dee Why;Parr Parade;	AGD	56	339374	6264362	Open site	Valid	Grinding Groove : -, Art (Pigment or Engraved) : -	Axe Grinding Groove,Rock Engraving		
	<b>Contact</b>	<b>Recorders</b>	Fred McCarthy						<b>Permits</b>		
45-6-0127	Wheeler Creek;Belrose;	AGD	56	338640	6266370	Open site	Valid	Art (Pigment or Engraved) : -	Rock Engraving		
	<b>Contact</b>	<b>Recorders</b>	Young,Ms.Lisa Campbell						<b>Permits</b>		
45-6-0068	Gunson Trig. Station (Terrey Hills)	AGD	56	339550	6269280	Open site	Valid	Art (Pigment or Engraved) : -	Rock Engraving	371,1026,1333, 2212	
	<b>Contact</b>	<b>Recorders</b>	University of Sydney						<b>Permits</b>		
45-6-0074	Collaroy;Long Reef Ridge;	AGD	56	341825	6265475	Open site	Valid	Art (Pigment or Engraved) : -	Rock Engraving		
	<b>Contact</b>	<b>Recorders</b>	Fred McCarthy						<b>Permits</b>		
45-6-0083	Collaroy;Long Reef Ridge;Group 44;	AGD	56	340150	6266701	Open site	Valid	Art (Pigment or Engraved) : -	Rock Engraving		
	<b>Contact</b>	<b>Recorders</b>	Fred McCarthy						<b>Permits</b>		
45-6-0090	Collaroy;	AGD	56	341510	6265531	Open site	Valid	Art (Pigment or Engraved) : -	Rock Engraving	122,1276	
	<b>Contact</b>	<b>Recorders</b>	W Walton						<b>Permits</b>		
45-6-3146	Lincoln Ave Shelter WARR-039	GDA	56	342040	6265255	Open site	Valid	Shell : -			
	<b>Contact</b>	<b>Recorders</b>	Mr.Phil Hunt						<b>Permits</b>		
45-6-0702	Frenchs Forest;	AGD	56	339173	6264053	Open site	Valid	Art (Pigment or Engraved) : -	Rock Engraving		
	<b>Contact</b>	<b>Recorders</b>	Ms.Lisa Campbell						<b>Permits</b>		
45-6-1229	Deep Creek	AGD	56	338900	6269800	Open site	Not a Site	Art (Pigment or Engraved) : -	Not an Aboriginal Site		
	<b>Contact</b>	<b>Recorders</b>	A Heath						<b>Permits</b>		
45-6-0563	Wheeler Creek;Mona Vale;	AGD	56	338152	6265783	Closed site	Valid	Artefact : -	Shelter with Deposit		
	<b>Contact</b>	<b>Recorders</b>	Ms.Bronwyn Conyers,L Hoad,Neil Stone						<b>Permits</b>		
45-6-2790	Brooker Avenue Engraving Site 1	AGD	56	338034	6264770	Closed site	Valid	Art (Pigment or Engraved) : 2			
	<b>Contact</b>	<b>Recorders</b>	Mr.Phil Hunt,Mr.Paul Irish						<b>Permits</b>		
	<b>Contact</b>		T Russell								

Report generated by AHIMS Web Service on 01/07/2025 for Jacqueline Chua for the following area at Datum :GDA, Zone : 56, Eastings : 337460.0 - 344460.0, Northings : 6263781.0 - 6270781.0 with a Buffer of 0 meters.. Number of Aboriginal sites and Aboriginal objects found is 104

This information is not guaranteed to be free from error omission. Heritage NSW and its employees disclaim liability for any act done or omission made on the information and consequences of such acts or omission.

SiteID	SiteName	Datum	Zone	Easting	Northing	Context	Site Status **	SiteFeatures	SiteTypes	Reports
45-6-4140	Octavia St PAD	GDA	56	342689	6268810	Open site	Valid	Potential Archaeological Deposit (PAD) :-		
	<b>Contact</b>	<b>Recorders</b>	Ms.Fenella Atkinson,Coast History & Heritage							
45-6-2336	Red Hill, Narraweena 2	AGD	56	338269	6265990	Open site	Valid	Artefact :-	Open Camp Site	
	<b>Contact</b>	<b>Recorders</b>	Michael Guider,Mr.Phil Hunt							
45-6-0738	QP5;Narrabeen Head;	AGD	56	343040	6269450	Open site	Valid	Artefact :-, Shell :-	Midden,Open Camp Site	1263,105569
	<b>Contact</b>	<b>Recorders</b>	Doctor.Jo McDonald,Smith							
45-6-0060	Terrey Hills;DC/U2:F;	AGD	56	339416	6269787	Open site	Valid	Grinding Groove :-	Axe Grinding Groove	371,2212
	<b>Contact</b>	<b>Recorders</b>	University of Sydney							
45-6-0066	Terrey Hills;Gunsom Trig Station;	AGD	56	339190	6269840	Open site	Valid	Art (Pigment or Engraved) :-	Rock Engraving	1333
	<b>Contact</b>	<b>Recorders</b>	Ms.Lisa Campbell							
45-6-0079	Collaroy;Long Reef Ridge;	AGD	56	341356	6265413	Open site	Valid	Art (Pigment or Engraved) :-	Rock Engraving	
	<b>Contact</b>	<b>Recorders</b>	Fred McCarthy							
45-6-0081	Collaroy;Long Reef Ridge;	AGD	56	341449	6266002	Open site	Valid	Art (Pigment or Engraved) :-	Rock Engraving	
	<b>Contact</b>	<b>Recorders</b>	Fred McCarthy							
45-6-0824	Frenchs Forest,.	AGD	56	338106	6263804	Open site	Valid	Art (Pigment or Engraved) :-	Rock Engraving	
	<b>Contact</b>	<b>Recorders</b>	Mr.John Clegg							
45-6-1852	Fishermans Beach	AGD	56	342960	6265520	Open site	Valid	Shell :-, Artefact :-	Midden	
	<b>Contact</b>	<b>Recorders</b>	A Heath							
45-6-2315	GA-2;Garrigal NP;	GDA	56	337829	6267989	Closed site	Valid	Art (Pigment or Engraved) :-	Shelter with Art	2227
	<b>Contact</b>	<b>Recorders</b>	Robert "Ben" Gunn							
45-6-3129	Cromer Heights - IF01	GDA	56	338460	6266580	Open site	Valid	Artefact :-		
	<b>Contact</b>	<b>Recorders</b>	Mr.Phil Hunt							
45-6-4154	156-164 Ocean St, Narrabeen PAD	GDA	56	342579	6268790	Open site	Valid	Potential Archaeological Deposit (PAD) :-		
	<b>Contact</b>	<b>Recorders</b>	GML Heritage Pty Ltd - Surry Hills,Mr.Jacob (GML) Kiefel							
45-6-0118	Belrose;Wheeler Creek;	AGD	56	338226	6265669	Open site	Valid	Art (Pigment or Engraved) :-	Rock Engraving	1891
	<b>Contact</b>	<b>Recorders</b>	Young,Ms.Lisa Campbell							
45-6-0123	Belrose;Wheeler Creek;	AGD	56	338738	6266476	Open site	Valid	Art (Pigment or Engraved) :-	Rock Engraving	
	<b>Contact</b>	<b>Recorders</b>	Young,Ms.Lisa Campbell							

SiteID	SiteName	Datum	Zone	Easting	Northing	Context	Site Status **	SiteFeatures	SiteTypes	Reports
45-6-0062	Narrabeen;Elanora;	AGD	56	339240	6269470	Open site	Valid	Art (Pigment or Engraved) : -	Rock Engraving	2212
	<b>Contact</b>							<b>Permits</b>		
45-6-0785	Belrose;	AGD	56	338132	6266183	Open site	Valid	Stone Arrangement : -	Stone Arrangement	1891
	<b>Contact</b>							<b>Permits</b>		
45-6-1850	Middle Creek;	GDA	56	338735	6266995	Closed site	Valid	Art (Pigment or Engraved) : -, Stone Quarry : -, Artefact : -	Quarry,Shelter with Art	
	<b>Contact</b>							<b>Permits</b>		
45-6-1851	South Creek,;	AGD	56	341219	6265547	Open site	Valid	Art (Pigment or Engraved) : -	Rock Engraving	
	<b>Contact</b>							<b>Permits</b>		
45-6-0692	Beacon Hill Frenchs Forest	AGD	56	338856	6264237	Open site	Valid	Art (Pigment or Engraved) : -	Rock Engraving	93
	<b>Contact</b>							<b>Permits</b>		
45-6-3142	Cromer Valley Rd 2 WARR061	GDA	56	338697	6266654	Open site	Valid	Art (Pigment or Engraved) : -		
	<b>Contact</b>							<b>Permits</b>		
45-6-3579	Oxford Falls RS-1	GDA	56	339280	6265151	Open site	Valid	Habitation Structure : 1, Potential Archaeological Deposit (PAD) : 1		
	<b>Contact</b>							<b>Permits</b>		
45-6-1242	Pipeclay Point	AGD	56	340833	6267437	Open site	Not a Site	Art (Pigment or Engraved) : -	Not an Aboriginal Site	105569
	<b>Contact</b>							<b>Permits</b>		
45-6-2747	Ocean - Octavia Street Burial	AGD	56	342568	6268642	Open site	Valid	Burial : -		105569,105664
	<b>Contact</b>							<b>Permits</b>	2162	
45-6-3040	Fishermans Beach 2 WARR 002	GDA	56	343304	6265480	Open site	Valid	Burial : 1		
	<b>Contact</b>							<b>Permits</b>		
45-6-4155	Wilga Wilson Precinct PAD	GDA	56	339724	6270663	Open site	Valid	Potential Archaeological Deposit (PAD) : -		
	<b>Contact</b>							<b>Permits</b>		
45-6-1253	Dee Why;	AGD	56	340471	6264323	Open site	Valid	Art (Pigment or Engraved) : -	Rock Engraving	
	<b>Contact</b>							<b>Permits</b>		

SiteID	SiteName	Datum	Zone	Easting	Northing	Context	Site Status **	SiteFeatures	SiteTypes	Reports
45-6-0753	Beacon Hill;	AGD	56	338077	6263821	Open site	Valid	Art (Pigment or Engraved) : -, Grinding Groove : -, Water Hole : -	Axe Grinding Groove,Rock Engraving,Water Hole/Well	2212
	<b>Contact</b>							<b>Permits</b>		
45-6-1760	South Creek 1	AGD	56	341160	6265525	Open site	Valid	Art (Pigment or Engraved) : -	Rock Engraving	
	<b>Contact</b>							<b>Permits</b>		
45-6-0059	Narrabeen;Elanora;	AGD	56	339337	6269145	Closed site	Valid	Artefact : -	Shelter with Deposit	371,2212
	<b>Contact</b>							<b>Permits</b>		
45-6-1014	Belrose;Red Glow Cave;	AGD	56	337972	6264695	Closed site	Valid	Art (Pigment or Engraved) : -	Shelter with Art	
	<b>Contact</b>							<b>Permits</b>		
45-6-2402	Maillolo Engraving;	AGD	56	338209	6263722	Open site	Valid	Art (Pigment or Engraved) : -	Rock Engraving	
	<b>Contact</b>							<b>Permits</b>		
45-6-0746	QP4;	AGD	56	343790	6265080	Open site	Valid	Artefact : -, Shell : -	Midden,Open Camp Site	1263
	<b>Contact</b>							<b>Permits</b>		
45-6-0110	Narrabeen;	AGD	56	339489	6268424	Open site	Valid	Art (Pigment or Engraved) : -	Rock Engraving	
	<b>Contact</b>							<b>Permits</b>		
45-6-0112	Turimetta Head;	AGD	56	343330	6269940	Closed site	Valid	Shell : -, Artefact : -	Shelter with Midden	1263,105569
	<b>Contact</b>							<b>Permits</b>		
45-6-0119	Belrose;Wheeler Creek;	AGD	56	338187	6265742	Open site	Valid	Art (Pigment or Engraved) : -	Rock Engraving	371,1891
	<b>Contact</b>							<b>Permits</b>		
45-6-0120	Belrose;Wheeler Creek;	AGD	56	338272	6265940	Open site	Valid	Art (Pigment or Engraved) : -	Rock Engraving	1891
	<b>Contact</b>							<b>Permits</b>		
45-6-0121	Wheeler Creek; Belrose WARR - 49	AGD	56	338425	6265845	Open site	Valid	Art (Pigment or Engraved) : 3	Rock Engraving	1891
	<b>Contact</b>							<b>Permits</b>		
45-6-0125	Belrose;Wheeler Creek;	AGD	56	338786	6266594	Open site	Valid	Art (Pigment or Engraved) : -	Rock Engraving	1333
	<b>Contact</b>							<b>Permits</b>		
45-6-0058	Elanora;Narrabeen Golf Links;	AGD	56	339699	6269335	Open site	Valid	Art (Pigment or Engraved) : -	Rock Engraving	371,1333,2212
	<b>Contact</b>							<b>Permits</b>		

<u>SiteID</u>	<u>SiteName</u>	<u>Datum</u>	<u>Zone</u>	<u>Easting</u>	<u>Northing</u>	<u>Context</u>	<u>Site Status **</u>	<u>SiteFeatures</u>	<u>SiteTypes</u>	<u>Reports</u>
45-6-0065	Terrey Hills;Deep Creek;Elanora Heights;DC/MR:A; <b>Contact</b>	AGD	56	339010	6270070	Open site	Valid	Art (Pigment or Engraved) : - <b>Permits</b>	Rock Engraving	2212
45-6-0077	Collaroy;Long Reef Ridge; <b>Contact</b>	AGD	56	341700	6265501	Open site	Valid	Art (Pigment or Engraved) : - <b>Permits</b>	Rock Engraving	
45-6-0078	Collaroy;Long Reef Ridge; <b>Contact</b>	AGD	56	341450	6265452	Open site	Valid	Grinding Groove : - <b>Permits</b>	Axe Grinding Groove	
45-6-0082	Collaroy;Long Reef Ridge;Group 44; <b>Contact</b>	AGD	56	340530	6266166	Open site	Valid	Art (Pigment or Engraved) : - <b>Permits</b>	Rock Engraving	
45-6-2380	Red Hill 2 [further info. see report 101514] <b>Contact</b>	AGD	56	338837	6264438	Closed site	Valid	Art (Pigment or Engraved) : -, Artefact : - <b>Permits</b>	Shelter with Art,Shelter with Deposit	
45-6-0019	Dee Why <b>Contact</b>	AGD	56	338860	6264244	Open site	Valid	Art (Pigment or Engraved) : - <b>Permits</b>	Rock Engraving	
45-6-3141	Cromer Valley Rd 1 WARR060 <b>Contact</b>	GDA	56	338773	6266668	Open site	Valid	Art (Pigment or Engraved) : - <b>Permits</b>		
45-6-3343	Long Reef 4 WARR312 <b>Contact</b>	GDA	56	343803	6265495	Open site	Valid	Shell : 1 <b>Permits</b>		
45-6-2317	GA-4;Deep Creek Reserve; <b>Contact</b>	AGD	56	339990	6268820	Closed site	Valid	Artefact : - <b>Permits</b>	Shelter with Deposit	2227

**\*\* Site Status**  
**Valid** - The site has been recorded and accepted onto the system as valid  
**Destroyed** - The site has been completely impacted or harmed usually as consequence of permit activity but sometimes also after natural events. There is nothing left of the site on the ground but proponents should proceed with caution.  
**Partially Destroyed** - The site has been only partially impacted or harmed usually as consequence of permit activity but sometimes also after natural events. There might be parts or sections of the original site still present on the ground  
**Not a site** - The site has been originally entered and accepted onto AHIMS as a valid site but after further investigations it was decided it is NOT an aboriginal site. Impact of this type of site does not require permit but Heritage NSW should be notified