

LEGEND

| | |
|---------------------------|--------|
| BENCH MARK | ▲ |
| COMMS PIT | ■ COM |
| TELSTRA PIT | ■ TEL |
| ELECTRIC LIGHT POLE | ● ELP |
| ELECTRICITY BOX | ■ EL |
| POWER POLE | ● PP |
| LETTERBOX | □ LBOX |
| STREET SIGN | ■ SS |
| BOLLARD | ○ BOL |
| ROADS & MARITIME SERVICES | ■ RMS |
| GRATED INLET PIT | ■ GIP |
| SEWER INSPECTION POINT | ○ SIP |
| WATER METER | ■ WM |
| GATE | ⌘ |
| GAS (DBYD) | — G — |
| COMMUNICATION (DBYD) | — C — |
| ELECTRICITY (OVERHEAD) | — P — |

NOTES

1. THE BOUNDARIES HAVE NOT BEEN MARKED
2. ALL AREAS AND DIMENSIONS HAVE BEEN COMPILED FROM PLANS MADE AVAILABLE BY NSW LAND REGISTRY SERVICES AND ARE SUBJECT TO FINAL SURVEY
3. ORIGIN OF LEVELS ON A.H.D. IS TAKEN FROM PM10811 R.L. 100.000 (A.H.D.) BY WATER PIPELINE, OFF LUDDENHAM ROAD
4. CONTOUR INTERVAL 1.0 m
5. CONTOURS ARE INDICATIVE ONLY. ONLY SPOT LEVELS SHOULD BE USED FOR CALCULATIONS OF QUANTITIES WITH CAUTION
6. KERB LEVELS ARE TO THE TOP OF KERB UNLESS SHOWN OTHERWISE
7. FLOOR LEVELS SHOWN ARE THRESHOLD LEVELS. NO INVESTIGATION OF INTERNAL FLOOR LEVELS HAS BEEN UNDERTAKEN
8. NO INVESTIGATION OF UNDERGROUND SERVICES HAS BEEN MADE. SERVICES HAVE BEEN PLOTTED FROM RELEVANT AUTHORITIES INFORMATION AND HAVE NOT BEEN SURVEYED. ALL RELEVANT AUTHORITIES SHOULD BE NOTIFIED PRIOR TO ANY EXCAVATION ON OR NEAR THE SITE
9. 8/4/77 DENOTES TREE SPREAD OF 8m, TRUNK DIAMETER OF 0.4m & APPROX HEIGHT OF 7m
10. SHOWS APPROXIMATE POSITION OF ROAD LINEMARKING AND IS INDICATIVE ONLY
11. BEARINGS SHOWN ARE MGA (MAP GRID OF AUSTRALIA) ADD APPROX. 1°00' FOR TRUE NORTH

(T) EASEMENT FOR TRANSMISSION LINE 60.96 WIDE (VIDE L671350)

(A) EASEMENT BATTER 5 WIDE AND VARIABLE (VIDE AS262084)

EASEMENT FOR WATER PIPES (G544279) WHOLE OF LOT



| Revision | Date | Description | Reference |
|----------|----------|-------------|-----------|
| L | 00/00/00 | - | 00 |
| K | 00/00/00 | - | 00 |
| J | 00/00/00 | - | 00 |
| I | 00/00/00 | - | 00 |

| Revision | Date | Description | Reference |
|----------|----------|--|-----------|
| H | 00/00/00 | - | 00 |
| G | 06/10/23 | ADDITIONAL DETAIL PATONS LANE & LUDDENHAM ROAD | 009 |
| F | 04/08/23 | ADJACENT BOUNDARIES ADDED NORTH OF PATONS LANE | 008 |
| E | 22/05/23 | DETAIL & BOUNDARIES UPDATED | 008 |

| Revision | Date | Description | Reference |
|----------|----------|--|-----------|
| D | 22/12/20 | STOCKPILE DISPERSAL LEVELS AND AREAS ADDED | 004 |
| C | 29/10/20 | TREE LINE ON SHEET 3 ADDED | 003 |
| B | 21/10/20 | CREEK DETAIL & LEVELS ADDED SHEETS 2 & 3 | 003 |
| A | 06/10/20 | CREEK DETAIL & LEVELS ADDED SHEETS 2, 3, 5 & 9 | 002 |

LTS
CONFIDENCE TOGETHER
www.lts.com.au | P 1300 587 000
Registered Surveyor NSW

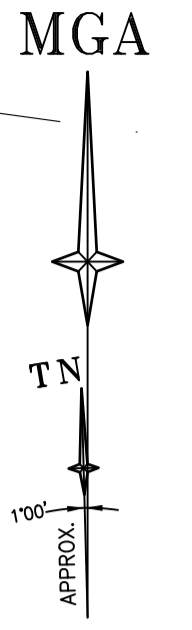
THIS IS THE PLAN REFERRED TO IN MY LETTER DATED: _____

Client: HB & B PROPERTY PTY LTD
Drawing title: PLAN OF DETAIL AND LEVELS OVER LOT 242 DP 1088991 AND LOT 1 DP 1099147 KNOWN AS No 221-227 & No 289-317 LUDDENHAM ROAD, ORCHARD HILLS

datum: AHD
site Area: 125.3 ha
LGA: PENRITH

reference number: 51007 001DT
scale: 1:3000 @A1
date of survey: 29-04-2020

SHEET 34 OF 1



PATONS


LANE

111
DP 1276407

97°50'
561.14



REFER TO NOTES AND LEGEND ON SHEET 1



| Revision | Date | Description | Reference | Revision | Date | Description | Reference | Revision | Date | Description | Reference |
|----------|----------|-------------|-----------|----------|----------|--|-----------|----------|----------|--|-----------|
| L | 00/00/00 | - | 00 | H | 00/00/00 | - | 00 | D | 22/12/20 | STOCKPILE DISPERSAL LEVELS AND AREAS ADDED | 004 |
| K | 00/00/00 | - | 00 | G | 06/10/23 | ADDITIONAL DETAIL PATONS LANE & LUDDENHAM ROAD | 009 | C | 29/10/20 | TREE LINE ON SHEET 3 ADDED | 003 |
| J | 00/00/00 | - | 00 | F | 04/08/23 | ADJACENT BOUNDARIES ADDED NORTH OF PATONS LANE | 008 | B | 21/10/20 | CREEK DETAIL & LEVELS ADDED SHEETS 2 & 3 | 003 |
| I | 00/00/00 | - | 00 | E | 22/05/23 | DETAIL & BOUNDARIES UPDATED | 008 | A | 06/10/20 | CREEK DETAIL & LEVELS ADDED SHEETS 2, 3, 5 & 9 | 002 |

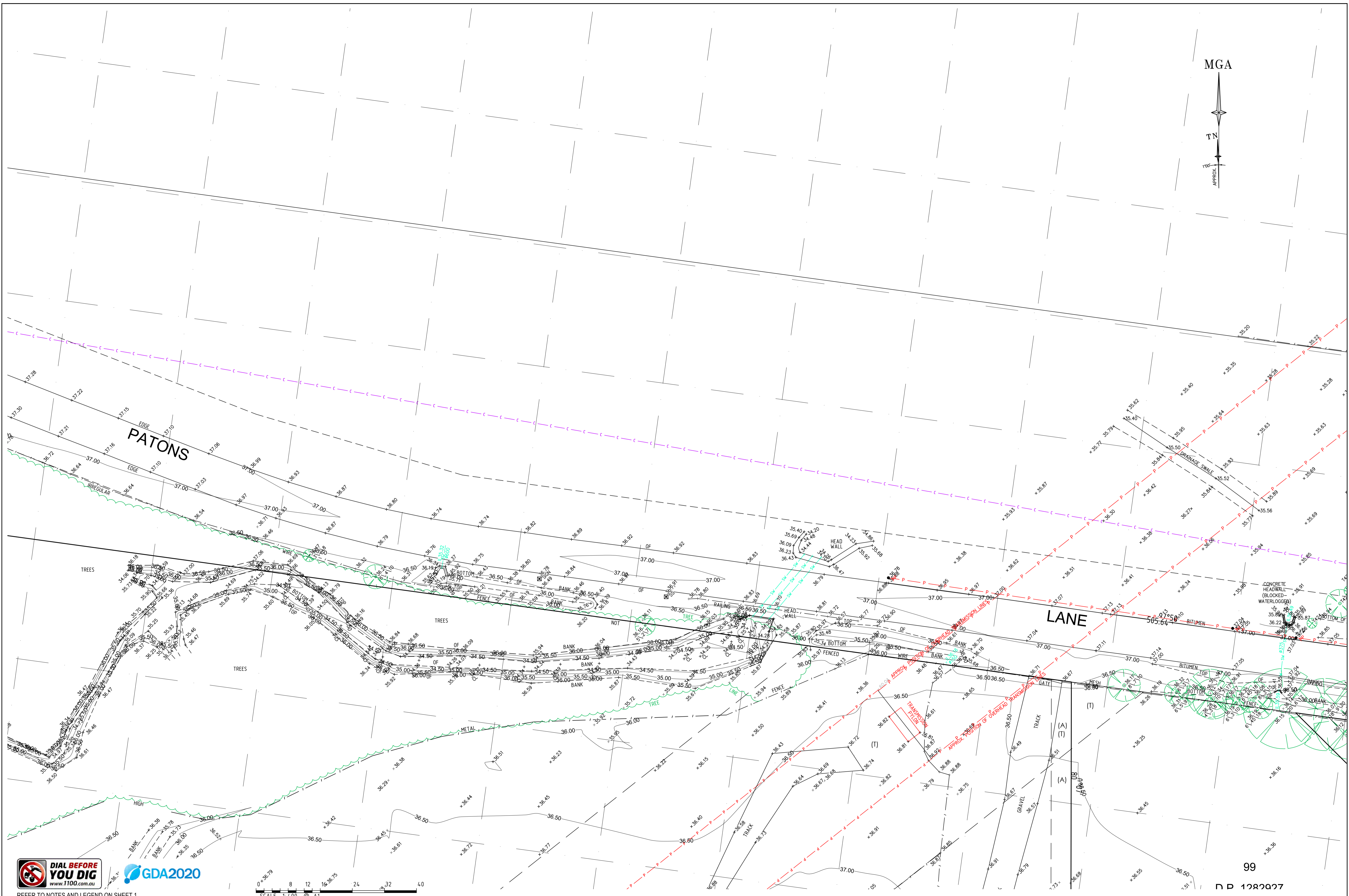
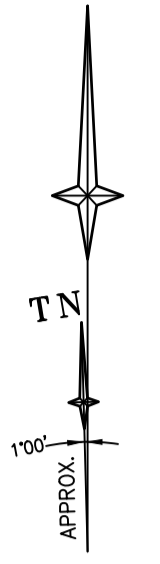


THIS IS THE PLAN REFERRED TO IN MY LETTER DATED: _____
Registered Surveyor NSW

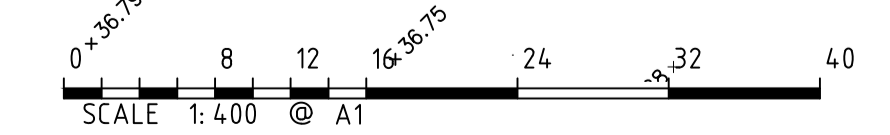
Client: HB & B PROPERTY PTY LTD
Drawing title: PLAN OF DETAIL AND LEVELS OVER LOT 242 DP 1088991 AND LOT 1 DP 1099147 KNOWN AS No 221-227 & No 289-317 LUDDENHAM ROAD, ORCHARD HILLS

datum: AHD
site Area: 125.3 ha
LGA: PENRITH
reference number: 51007 001DT
scale: 1:400
date of survey: 29-04-2020
SHEET 34 OF 2

MGA



REFER TO LEGEND ON SHEET 1



99

D P 1292027

| Revision | Date | Description | Reference |
|----------|----------|-------------|-----------|
| L | 00/00/00 | - | 00 |
| K | 00/00/00 | - | 00 |
| J | 00/00/00 | - | 00 |
| I | 00/00/00 | - | 00 |

| Revision | Date | Description | Reference |
|----------|----------|--|-----------|
| H | 00/00/00 | - | 00 |
| G | 06/10/23 | ADDITIONAL DETAIL PATONS LANE & LUDDENHAM ROAD | 009 |
| F | 04/08/23 | ADJACENT BOUNDARIES ADDED NORTH OF PATONS LANE | 008 |
| E | 22/05/23 | DETAIL & BOUNDARIES UPDATED | 008 |


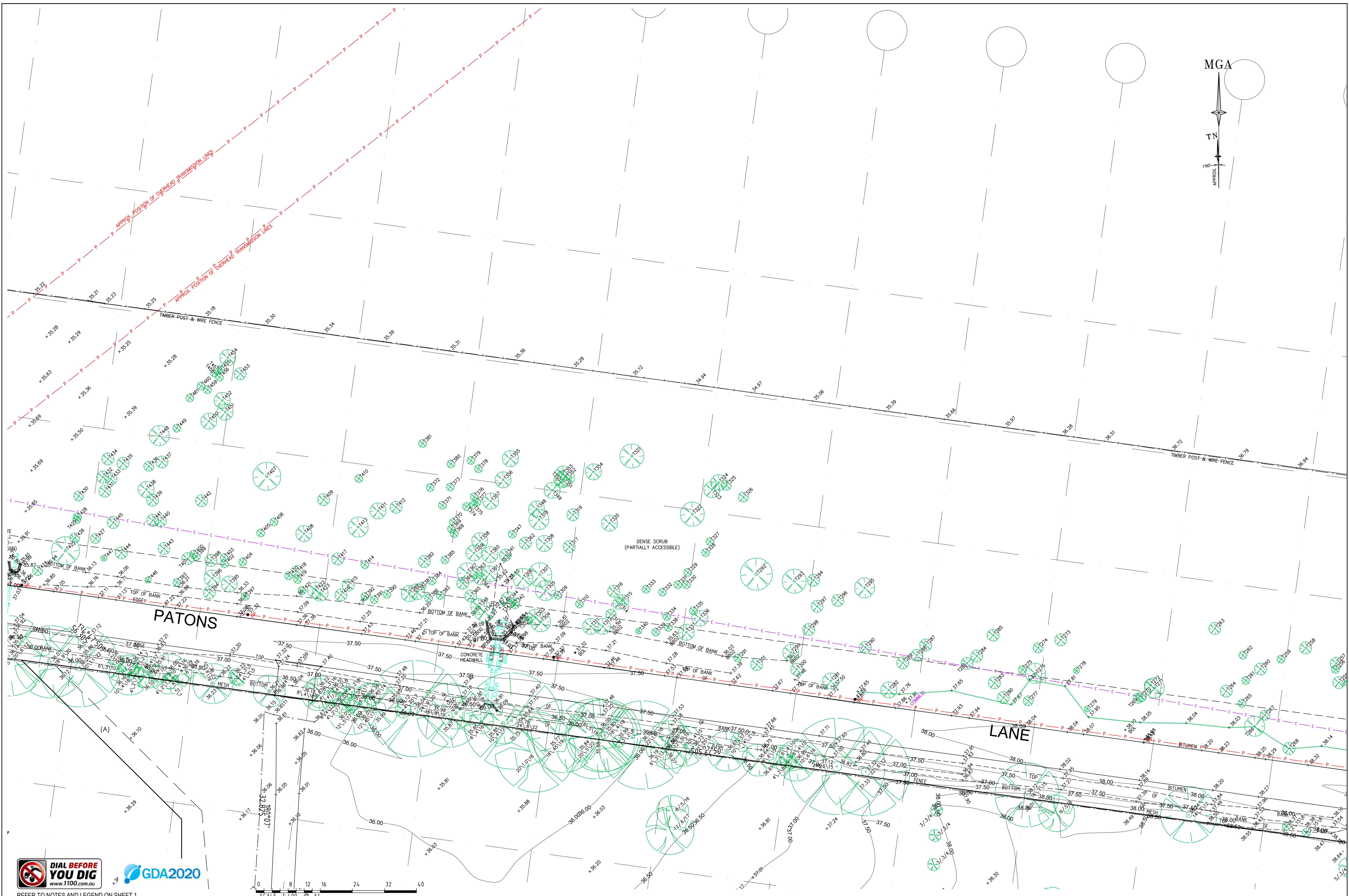
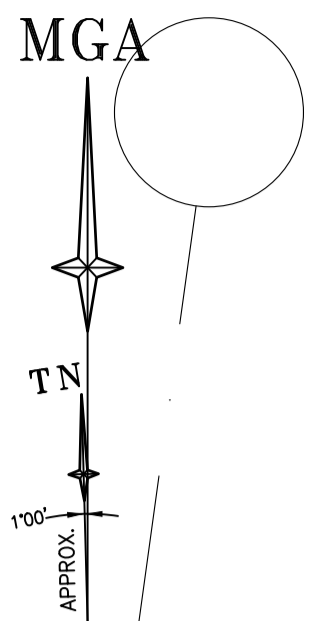
| Revision | Date | Description | Reference |
|----------|----------|--|-----------|
| D | 22/12/20 | STOCKPILE DISPERSAL LEVELS AND AREAS ADDED | 004 |
| C | 29/10/20 | TREE LINE ON SHEET 3 ADDED | 003 |
| B | 21/10/20 | CREEK DETAIL & LEVELS ADDED SHEETS 2 & 3 | 003 |
| A | 06/10/20 | CREEK DETAIL & LEVELS ADDED SHEETS 2, 3, 5 & 9 | 002 |



THIS IS THE PLAN REFERRED TO IN MY LETTER DATED: Registered Surveyor NSW

Client: HB & B PROPERTY PTY LTD
Drawing title: PLAN OF DETAIL AND LEVELS OVER LOT 242 DP 1088991 AND LOT 1 DP 1099147 KNOWN AS No 221-227 & No 289-317 LUDDENHAM ROAD, ORCHARD HILLS

datum AHD
site Area 125.3 ha
LGA PENRITH
reference number 51007 001DT
scale 1:400
date of survey 29-04-2020
SHEET 34 OF 3



REFER TO PLAN AND LEGEND ON SHEET 1



| Revision | Date | Description | Reference | Revision | Date | Description | Reference | Revision | Date | Description | Reference |
|----------|----------|-------------|-----------|----------|----------|--|-----------|----------|----------|--|-----------|
| L | 00/00/00 | - | 00 | H | 00/00/00 | - | 00 | D | 22/12/20 | STOCKPILE DISPERSAL LEVELS AND AREAS ADDED | 004 |
| K | 00/00/00 | - | 00 | G | 06/10/23 | ADDITIONAL DETAIL PATONS LANE & LUDDENHAM ROAD | 009 | C | 29/10/20 | TREE LINE ON SHEET 3 ADDED | 003 |
| J | 00/00/00 | - | 00 | F | 04/08/23 | ADJACENT BOUNDARIES ADDED NORTH OF PATONS LANE | 008 | B | 21/10/20 | CREEK DETAIL & LEVELS ADDED SHEETS 2 & 3 | 003 |
| I | 00/00/00 | - | 00 | E | 22/05/23 | DETAIL & BOUNDARIES UPDATED | 008 | A | 06/10/20 | CREEK DETAIL & LEVELS ADDED SHEETS 2, 3, 5 & 9 | 002 |

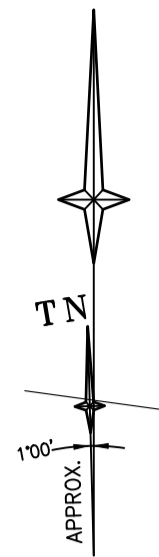


THIS IS THE PLAN REFERRED TO IN MY LETTER DATED: _____
Registered Surveyor NSW

Client: HB & B PROPERTY PTY LTD
Drawing title:
PLAN OF DETAIL AND LEVELS OVER LOT 242 DP 1088991
AND LOT 1 DP 1099147 KNOWN AS No 221-227 &
No 289-317 LUDDENHAM ROAD, ORCHARD HILLS

datum: AHD
site Area: 125.3 ha
LGA: PENRITH
reference number: 51007 001DT
scale: 1:400 @A1
date of survey: 29-04-2020
SHEET 4 OF 4

MGA



111
DP 1276407

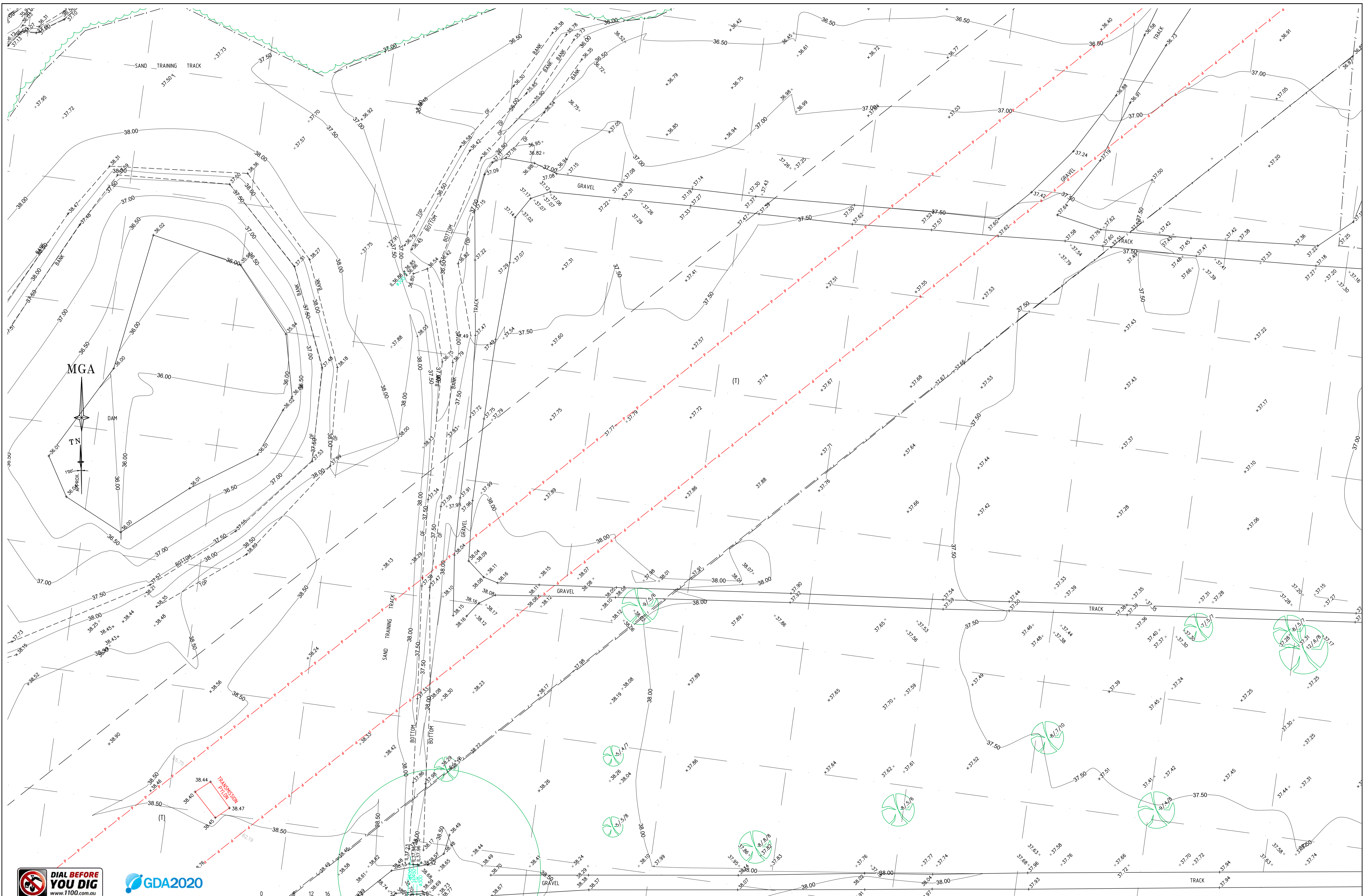


| Revision | Date | Description | Reference | Revision | Date | Description | Reference | Revision | Date | Description | Reference |
|----------|----------|-------------|-----------|----------|----------|--|-----------|----------|----------|--|-----------|
| L | 00/00/00 | - | 00 | H | 00/00/00 | - | 00 | D | 22/12/20 | STOCKPILE DISPERSAL LEVELS AND AREAS ADDED | 004 |
| K | 00/00/00 | - | 00 | G | 06/10/23 | ADDITIONAL DETAIL PATONS LANE & LUDDENHAM ROAD | 009 | C | 29/10/20 | TREE LINE ON SHEET 3 ADDED | 003 |
| J | 00/00/00 | - | 00 | F | 04/08/23 | ADJACENT BOUNDARIES ADDED NORTH OF PATONS LANE | 008 | B | 21/10/20 | CREEK DETAIL & LEVELS ADDED SHEETS 2 & 3 | 003 |
| I | 00/00/00 | - | 00 | E | 22/05/23 | DETAIL & BOUNDARIES UPDATED | 008 | A | 06/10/20 | CREEK DETAIL & LEVELS ADDED SHEETS 2, 3, 5 & 9 | 002 |



THIS IS THE PLAN REFERRED TO IN MY LETTER DATED: _____
Registered Surveyor NSW

Client: HB & B PROPERTY PTY LTD
 Drawing title: PLAN OF DETAIL AND LEVELS OVER LOT 242 DP 1088991 AND LOT 1 DP 1099147 KNOWN AS No 221-227 & No 289-317 LUDDENHAM ROAD, ORCHARD HILLS
 datum: AHD
 site Area: 125.3 ha
 LGA: PENRITH
 reference number: 51007 001DT
 scale: 1:400 @A1
 date of survey: 29-04-2020
 SHEET 5 OF 34



REFER TO NOTES AND LEGEND ON SHEET 1

SCALE 1:400 @ A1

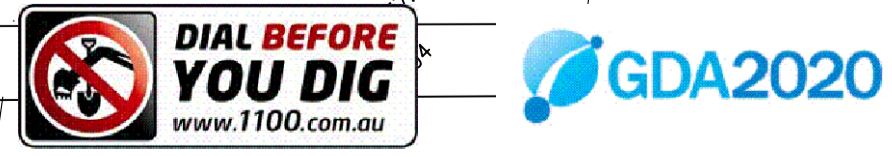
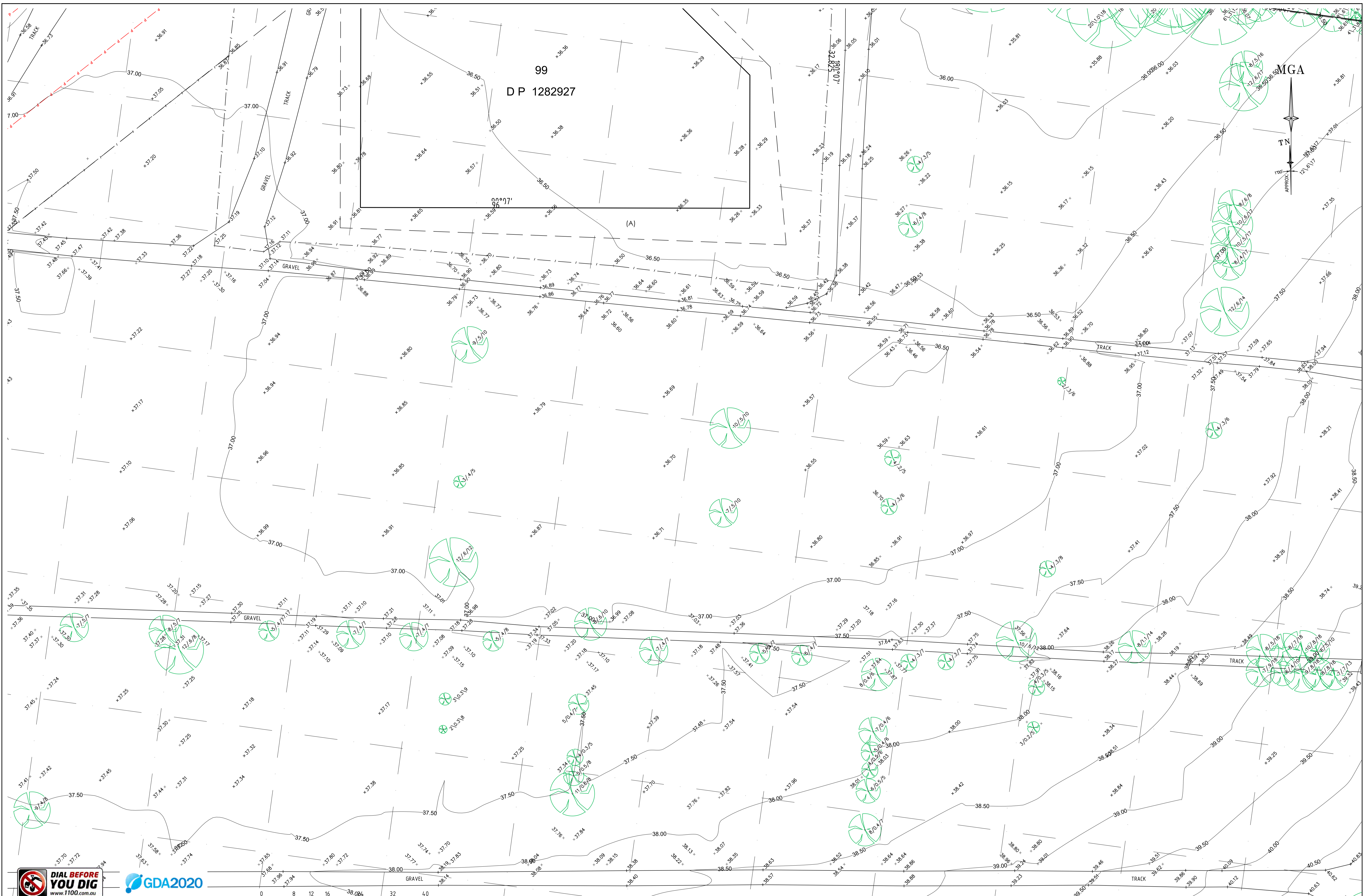
| Revision | Date | Description | Reference | Revision | Date | Description | Reference | Revision | Date | Description | Reference |
|----------|----------|-------------|-----------|----------|----------|--|-----------|----------|----------|--|-----------|
| L | 00/00/00 | - | 00 | H | 00/00/00 | - | 00 | D | 22/12/20 | STOCKPILE DISPERSAL LEVELS AND AREAS ADDED | 004 |
| K | 00/00/00 | - | 00 | G | 06/10/23 | ADDITIONAL DETAIL PATONS LANE & LUDDENHAM ROAD | 009 | C | 29/10/20 | TREE LINE ON SHEET 3 ADDED | 003 |
| J | 00/00/00 | - | 00 | F | 04/08/23 | ADJACENT BOUNDARIES ADDED NORTH OF PATONS LANE | 008 | B | 21/10/20 | CREEK DETAIL & LEVELS ADDED SHEETS 2 & 3 | 003 |
| I | 00/00/00 | - | 00 | E | 22/05/23 | DETAIL & BOUNDARIES UPDATED | 008 | A | 06/10/20 | CREEK DETAIL & LEVELS ADDED SHEETS 2, 3, 5 & 9 | 002 |



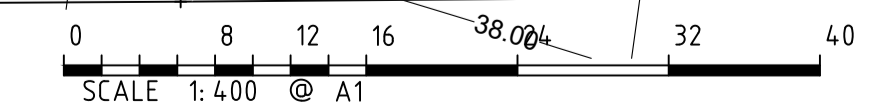
THIS IS THE PLAN REFERRED TO IN MY LETTER DATED: _____
Registered Surveyor NSW

Client: HB & B PROPERTY PTY LTD
Drawing title:
PLAN OF DETAIL AND LEVELS OVER LOT 242 DP 1088991 AND LOT 1 DP 1099147 KNOWN AS No 221-227 & No 289-317 LUDDENHAM ROAD, ORCHARD HILLS

datum: AHD
site Area: 125.3 ha
LGA: PENRITH
reference number: 51007 001DT
scale: 1:400 @ A1
date of survey: 29-04-2020
SHEET OF 34 | 6



REFER TO NOTES AND LEGEND ON SHEET 1



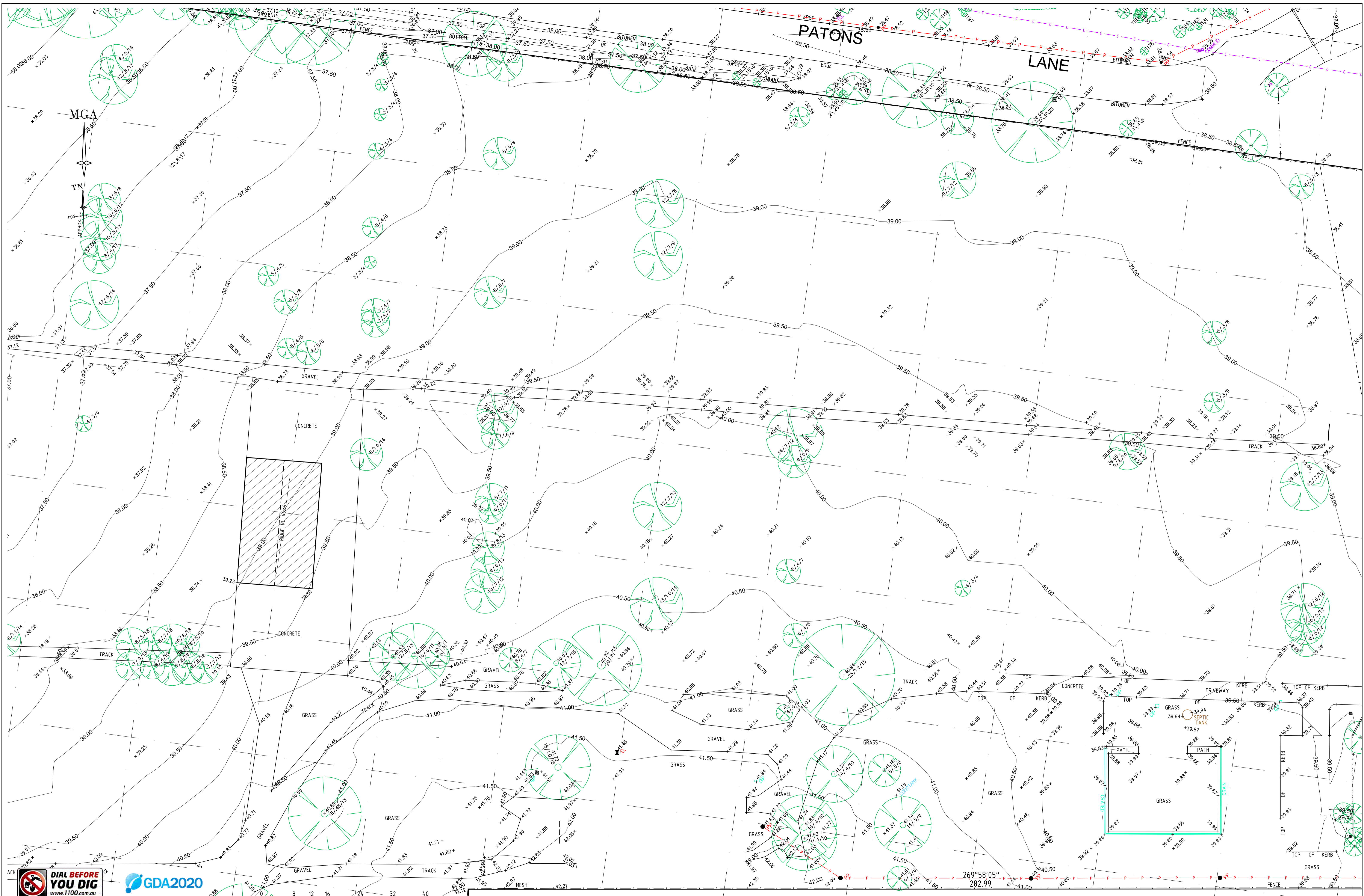
| Revision | Date | Description | Reference | Revision | Date | Description | Reference | Revision | Date | Description | Reference |
|----------|----------|-------------|-----------|----------|----------|--|-----------|----------|----------|--|-----------|
| L | 00/00/00 | - | 00 | H | 00/00/00 | - | 00 | D | 22/12/20 | STOCKPILE DISPERSAL LEVELS AND AREAS ADDED | 004 |
| K | 00/00/00 | - | 00 | G | 06/10/23 | ADDITIONAL DETAIL PATONS LANE & LUDDENHAM ROAD | 009 | C | 29/10/20 | TREE LINE ON SHEET 3 ADDED | 003 |
| J | 00/00/00 | - | 00 | F | 04/08/23 | ADJACENT BOUNDARIES ADDED NORTH OF PATONS LANE | 008 | B | 21/10/20 | CREEK DETAIL & LEVELS ADDED SHEETS 2 & 3 | 003 |
| I | 00/00/00 | - | 00 | E | 22/05/23 | DETAIL & BOUNDARIES UPDATED | 008 | A | 06/10/20 | CREEK DETAIL & LEVELS ADDED SHEETS 2, 3, 5 & 9 | 002 |



THIS IS THE PLAN REFERRED TO IN MY LETTER DATED: _____
 Registered Surveyor NSW

Client: HB & B PROPERTY PTY LTD
 Drawing title:
PLAN OF DETAIL AND LEVELS OVER LOT 242 DP 1088991 AND LOT 1 DP 1099147 KNOWN AS No 221-227 & No 289-317 LUDDENHAM ROAD, ORCHARD HILLS

datum: AHD
 site Area: 125.3 ha
 LGA: PENRITH
 reference number: 51007 001DT
 scale: 1:400 @ A1
 date of survey: 29-04-2020
 SHEET OF 7



DIAL BEFORE YOU DIG
www.1100.com.au

GDA2020

REFER TO NOTES AND LEGEND ON SHEET 1

| Revision | Date | Description | Reference |
|----------|----------|-------------|-----------|
| L | 00/00/00 | - | 00 |
| K | 00/00/00 | - | 00 |
| J | 00/00/00 | - | 00 |
| I | 00/00/00 | - | 00 |

| Revision | Date | Description | Reference |
|----------|----------|--|-----------|
| H | 00/00/00 | - | 00 |
| G | 06/10/23 | ADDITIONAL DETAIL PATONS LANE & LUDDENHAM ROAD | 009 |
| F | 04/08/23 | ADJACENT BOUNDARIES ADDED NORTH OF PATONS LANE | 008 |
| E | 22/05/23 | DETAIL & BOUNDARIES UPDATED | 008 |

| Revision | Date | Description | Reference |
|----------|----------|--|-----------|
| D | 22/12/20 | STOCKPILE DISPERSAL LEVELS AND AREAS ADDED | 004 |
| C | 29/10/20 | TREE LINE ON SHEET 3 ADDED | 003 |
| B | 21/10/20 | CREEK DETAIL & LEVELS ADDED SHEETS 2 & 3 | 003 |
| A | 06/10/20 | CREEK DETAIL & LEVELS ADDED SHEETS 2, 3, 5 & 9 | 002 |

| Revision | Date | Description | Reference |
|----------|----------|--|-----------|
| D | 22/12/20 | STOCKPILE DISPERSAL LEVELS AND AREAS ADDED | 004 |
| C | 29/10/20 | TREE LINE ON SHEET 3 ADDED | 003 |
| B | 21/10/20 | CREEK DETAIL & LEVELS ADDED SHEETS 2 & 3 | 003 |
| A | 06/10/20 | CREEK DETAIL & LEVELS ADDED SHEETS 2, 3, 5 & 9 | 002 |

| Revision | Date | Description | Reference |
|----------|----------|--|-----------|
| D | 22/12/20 | STOCKPILE DISPERSAL LEVELS AND AREAS ADDED | 004 |
| C | 29/10/20 | TREE LINE ON SHEET 3 ADDED | 003 |
| B | 21/10/20 | CREEK DETAIL & LEVELS ADDED SHEETS 2 & 3 | 003 |
| A | 06/10/20 | CREEK DETAIL & LEVELS ADDED SHEETS 2, 3, 5 & 9 | 002 |

LTS
CONFIDENCE TOGETHER

www.lts.com.au | P 1300 387 000

THIS IS THE PLAN REFERRED TO IN MY LETTER DATED: _____

Registered Surveyor NSW

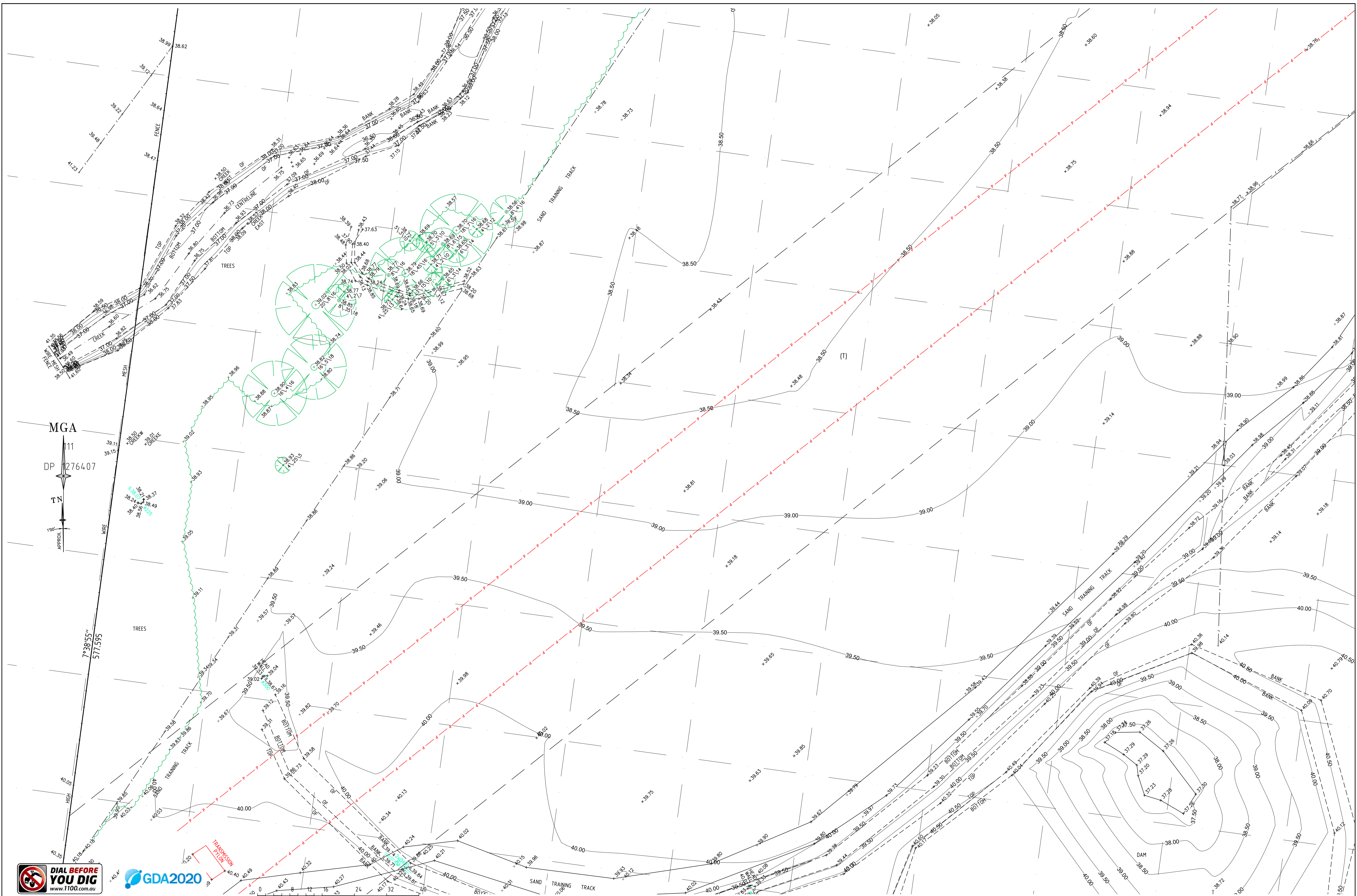
Client: **HB & B PROPERTY PTY LTD**

Drawing title:
PLAN OF DETAIL AND LEVELS OVER LOT 242 DP 1088991 AND LOT 1 DP 1099147 KNOWN AS No 221-227 & No 289-317 LUDDENHAM ROAD, ORCHARD HILLS

datum: **AHD**
site Area: **125.3 ha**
LGA: **PENRITH**

reference number: **51007 001DT**
scale: **1:400 @A1**
date of survey: **29-04-2020**

SHEET **8** OF **34**



DIAL BEFORE YOU DIG
www.1100.com.au

GDA2020

REFER TO NOTES AND LEGEND ON SHEET 1

| Revision | Date | Description | Reference | Revision | Date | Description | Reference | Revision | Date | Description | Reference |
|----------|----------|-------------|-----------|----------|----------|--|-----------|----------|----------|--|-----------|
| L | 00/00/00 | - | 00 | G | 00/00/00 | - | 00 | D | 22/12/20 | STOCKPILE DISPERSAL LEVELS AND AREAS ADDED | 004 |
| K | 00/00/00 | - | 00 | H | 06/10/23 | ADDITIONAL DETAIL PATONS LANE & LUDDENHAM ROAD | 009 | C | 29/10/20 | TREE LINE ON SHEET 3 ADDED | 003 |
| J | 00/00/00 | - | 00 | F | 04/08/23 | ADJACENT BOUNDARIES ADDED NORTH OF PATONS LANE | 008 | B | 21/10/20 | CREEK DETAIL & LEVELS ADDED SHEETS 2 & 3 | 003 |
| I | 00/00/00 | - | 00 | E | 22/05/23 | DETAIL & BOUNDARIES UPDATED | 008 | A | 06/10/20 | CREEK DETAIL & LEVELS ADDED SHEETS 2, 3, 5 & 9 | 002 |

LTS
CONFIDENCE TOGETHER

www.lts.com.au | P 1300 387 000

Registered Surveyor NSW

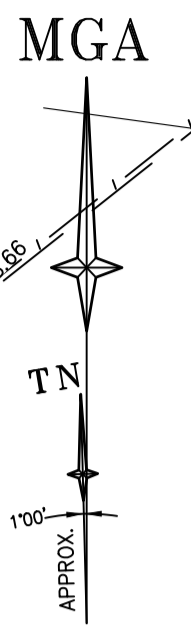
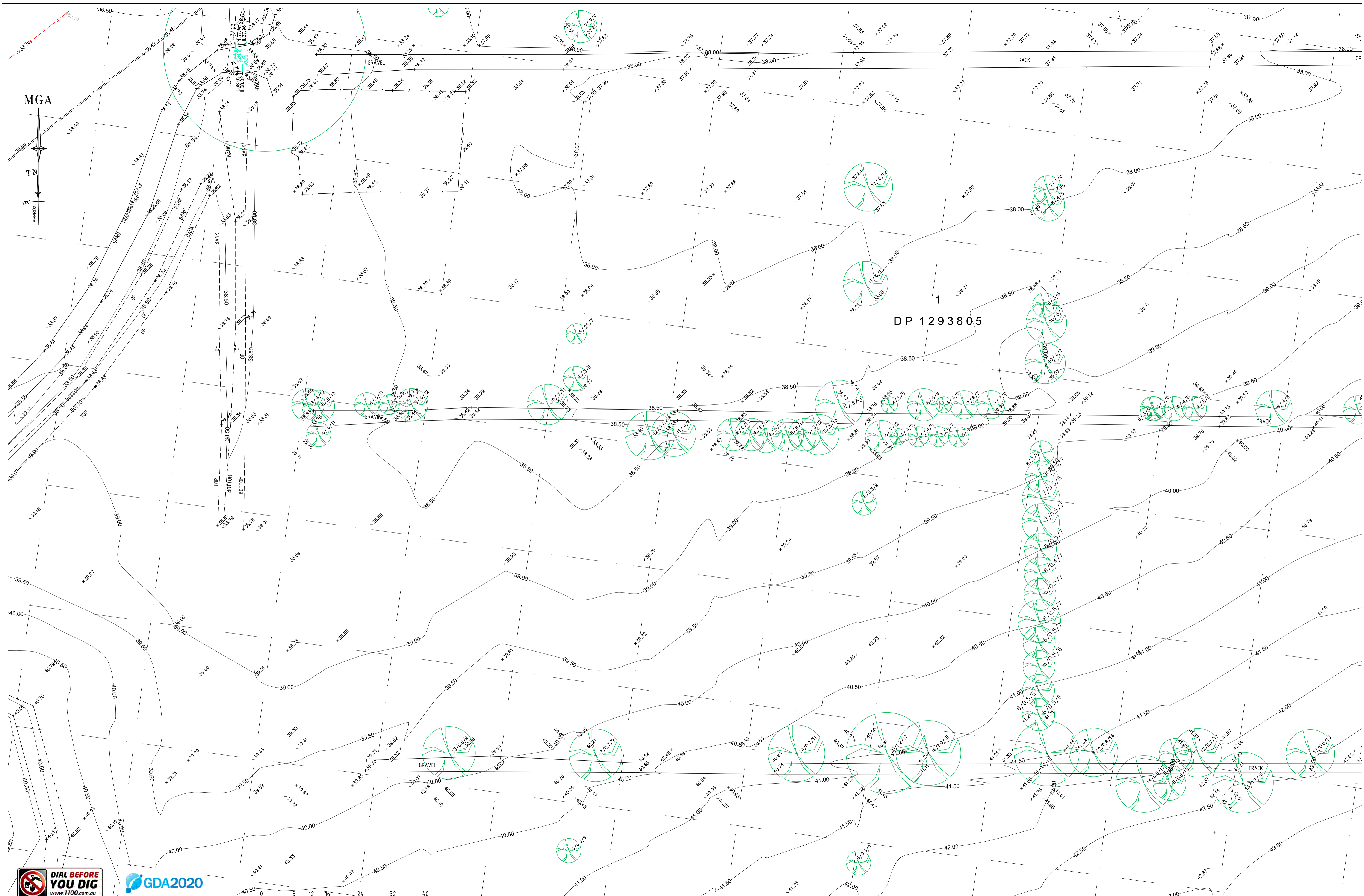
THIS IS THE PLAN REFERRED TO IN MY LETTER DATED:

Client: **HB & B PROPERTY PTY LTD**
Drawing title:
PLAN OF DETAIL AND LEVELS OVER LOT 242 DP 1088991 AND LOT 1 DP 1099147 KNOWN AS NO 221-227 & NO 289-317 LUDDENHAM ROAD, ORCHARD HILLS

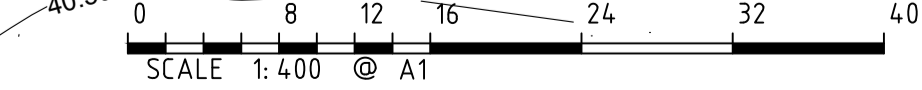
datum: **AHD**
site Area: **125.3 ha**
LGA: **PENRITH**

reference number: **51007 001DT**
scale: **1:400 @ A1**
date of survey: **29-04-2020**

SHEET **9** OF **34**



REFER TO NOTES AND LEGEND ON SHEET 1



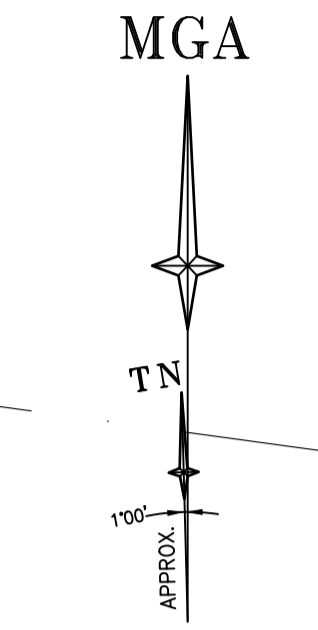
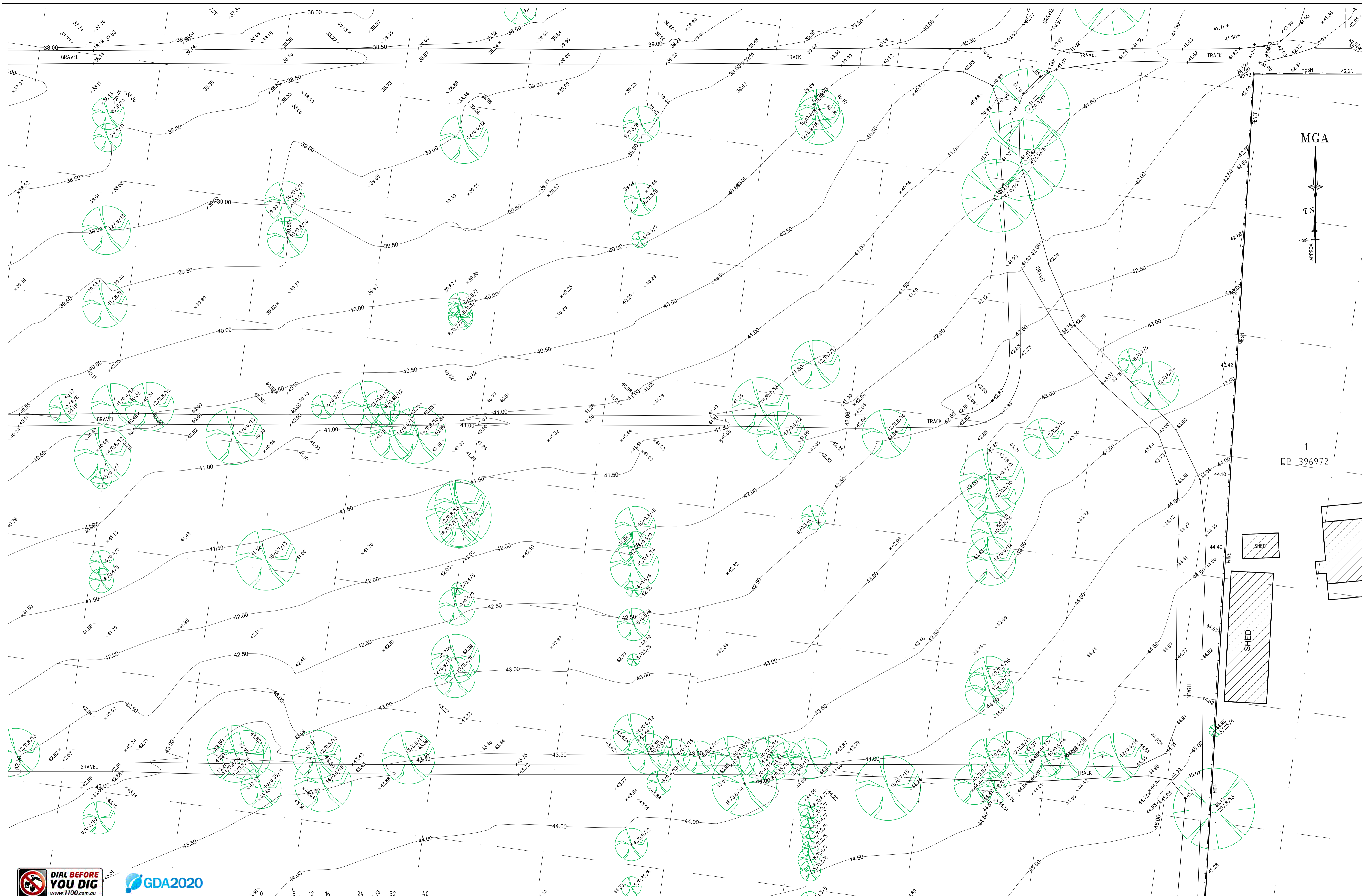
| Revision | Date | Description | Reference | Revision | Date | Description | Reference | Revision | Date | Description | Reference |
|----------|----------|-------------|-----------|----------|----------|--|-----------|----------|----------|--|-----------|
| L | 00/00/00 | - | 00 | H | 00/00/00 | - | 00 | D | 22/12/20 | STOCKPILE DISPERSAL LEVELS AND AREAS ADDED | 004 |
| K | 00/00/00 | - | 00 | G | 06/10/23 | ADDITIONAL DETAIL PATONS LANE & LUDDENHAM ROAD | 009 | C | 29/10/20 | TREE LINE ON SHEET 3 ADDED | 003 |
| J | 00/00/00 | - | 00 | F | 04/08/23 | ADJACENT BOUNDARIES ADDED NORTH OF PATONS LANE | 008 | B | 21/10/20 | CREEK DETAIL & LEVELS ADDED SHEETS 2 & 3 | 003 |
| I | 00/00/00 | - | 00 | E | 22/05/23 | DETAIL & BOUNDARIES UPDATED | 008 | A | 06/10/20 | CREEK DETAIL & LEVELS ADDED SHEETS 2, 3, 5 & 9 | 002 |




THIS IS THE PLAN REFERRED TO IN MY LETTER DATED: _____
Registered Surveyor NSW

Client: HB & B PROPERTY PTY LTD
Drawing title: PLAN OF DETAIL AND LEVELS OVER LOT 242 DP 1088991 AND LOT 1 DP 1099147 KNOWN AS No 221-227 & No 289-317 LUDDENHAM ROAD, ORCHARD HILLS

datum: AHD
site Area: 125.3 ha
LGA: PENRITH
reference number: 51007 001DT
scale: 1:400 @ A1
date of survey: 29-04-2020
SHEET OF: 34 | 10



1
DP 396972



REFER TO NOTES AND LEGEND ON SHEET 1



| Revision | Date | Description | Reference | Revision | Date | Description | Reference | Revision | Date | Description | Reference |
|----------|----------|-------------|-----------|----------|----------|--|-----------|----------|----------|--|-----------|
| L | 00/00/00 | - | 00 | G | 00/00/00 | - | 00 | D | 22/12/20 | STOCKPILE DISPERSAL LEVELS AND AREAS ADDED | 004 |
| K | 00/00/00 | - | 00 | H | 06/10/23 | ADDITIONAL DETAIL PATONS LANE & LUDDENHAM ROAD | 009 | C | 29/10/20 | TREE LINE ON SHEET 3 ADDED | 003 |
| J | 00/00/00 | - | 00 | F | 04/08/23 | ADJACENT BOUNDARIES ADDED NORTH OF PATONS LANE | 008 | B | 21/10/20 | CREEK DETAIL & LEVELS ADDED SHEETS 2 & 3 | 003 |
| I | 00/00/00 | - | 00 | E | 22/05/23 | DETAIL & BOUNDARIES UPDATED | 008 | A | 06/10/20 | CREEK DETAIL & LEVELS ADDED SHEETS 2, 3, 5 & 9 | 002 |



THIS IS THE PLAN REFERRED TO IN MY LETTER DATED: _____
Registered Surveyor NSW

Client: HB & B PROPERTY PTY LTD
Drawing title: PLAN OF DETAIL AND LEVELS OVER LOT 242 DP 1088991 AND LOT 1 DP 1099147 KNOWN AS No 221-227 & No 289-317 LUDDENHAM ROAD, ORCHARD HILLS

datum: AHD
site Area: 125.3 ha
LGA: PENRITH
reference number: 51007 001DT
scale: 1:400 @ A1
date of survey: 29-04-2020
SHEET OF: 34

MGA

T/N

APPROX
100'

111

DP 1276407



REFER TO LEGEND ON SHEET 1

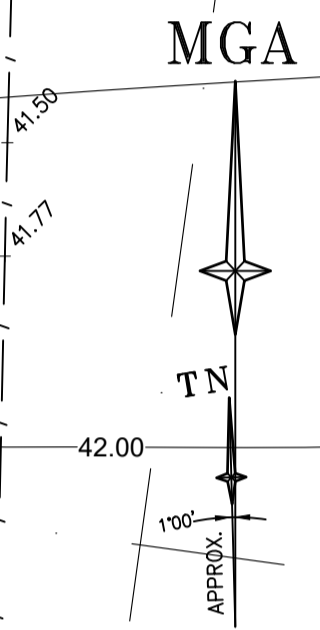

| Revision | Date | Description | Reference | Revision | Date | Description | Reference | Revision | Date | Description | Reference |
|----------|----------|-------------|-----------|----------|----------|--|-----------|----------|----------|--|-----------|
| L | 00/00/00 | - | 00 | H | 00/00/00 | - | 00 | D | 22/12/20 | STOCKPILE DISPERSAL LEVELS AND AREAS ADDED | 004 |
| K | 00/00/00 | - | 00 | G | 06/10/23 | ADDITIONAL DETAIL PATONS LANE & LUDDENHAM ROAD | 009 | C | 29/10/20 | TREE LINE ON SHEET 3 ADDED | 003 |
| J | 00/00/00 | - | 00 | F | 04/08/23 | ADJACENT BOUNDARIES ADDED NORTH OF PATONS LANE | 008 | B | 21/10/20 | CREEK DETAIL & LEVELS ADDED SHEETS 2 & 3 | 003 |
| I | 00/00/00 | - | 00 | E | 22/05/23 | DETAIL & BOUNDARIES UPDATED | 008 | A | 06/10/20 | CREEK DETAIL & LEVELS ADDED SHEETS 2, 3, 5 & 9 | 002 |



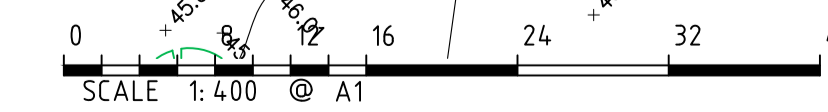
THIS IS THE PLAN REFERRED TO IN MY LETTER DATED: _____
Registered Surveyor NSW

Client: HB & B PROPERTY PTY LTD
Drawing title: PLAN OF DETAIL AND LEVELS OVER LOT 242 DP 1088991 AND LOT 1 DP 1099147 KNOWN AS No 221-227 & No 289-317 LUDDENHAM ROAD, ORCHARD HILLS

datum: AHD
site Area: 125.3 ha
LGA: PENRITH
reference number: 51007 001DT
scale: 1:400 @A1
date of survey: 29-04-2020
SHEET 34 OF 12



REFER TO NOTES AND LEGEND ON SHEET 1




| Revision | Date | Description | Reference | Revision | Date | Description | Reference | Revision | Date | Description | Reference |
|----------|----------|-------------|-----------|----------|----------|--|-----------|----------|----------|--|-----------|
| L | 00/00/00 | - | 00 | H | 00/00/00 | - | 00 | D | 22/12/20 | STOCKPILE DISPERSAL LEVELS AND AREAS ADDED | 004 |
| K | 00/00/00 | - | 00 | G | 06/10/23 | ADDITIONAL DETAIL PATONS LANE & LUDDENHAM ROAD | 009 | C | 29/10/20 | TREE LINE ON SHEET 3 ADDED | 003 |
| J | 00/00/00 | - | 00 | F | 04/08/23 | ADJACENT BOUNDARIES ADDED NORTH OF PATONS LANE | 008 | B | 21/10/20 | CREEK DETAIL & LEVELS ADDED SHEETS 2 & 3 | 003 |
| I | 00/00/00 | - | 00 | E | 22/05/23 | DETAIL & BOUNDARIES UPDATED | 008 | A | 06/10/20 | CREEK DETAIL & LEVELS ADDED SHEETS 2, 3, 5 & 9 | 002 |



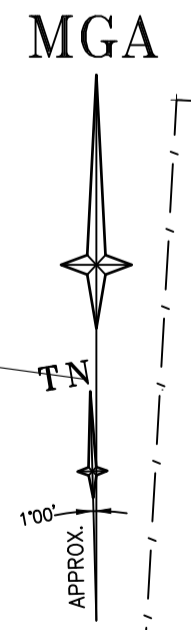
THIS IS THE PLAN REFERRED TO IN MY LETTER DATED: _____
Registered Surveyor NSW

Client: HB & B PROPERTY PTY LTD
Drawing title: PLAN OF DETAIL AND LEVELS OVER LOT 242 DP 1088991 AND LOT 1 DP 1099147 KNOWN AS No 221-227 & No 289-317 LUDDENHAM ROAD, ORCHARD HILLS

datum: AHD
site Area: 125.3 ha
LGA: PENRITH
reference number: 51007 001DT
scale: 1:400 @A1
date of survey: 29-04-2020
SHEET OF: 34 | 13



1
DP 396972



REFER TO NOTES AND LEGEND ON SHEET 1

| Revision | Date | Description | Reference | Revision | Date | Description | Reference | Revision | Date | Description | Reference |
|----------|----------|-------------|-----------|----------|----------|--|-----------|----------|----------|--|-----------|
| L | 00/00/00 | - | 00 | H | 00/00/00 | - | 00 | D | 22/12/20 | STOCKPILE DISPERSAL LEVELS AND AREAS ADDED | 004 |
| K | 00/00/00 | - | 00 | G | 06/10/23 | ADDITIONAL DETAIL PATONS LANE & LUDDENHAM ROAD | 009 | C | 29/10/20 | TREE LINE ON SHEET 3 ADDED | 003 |
| J | 00/00/00 | - | 00 | F | 04/08/23 | ADJACENT BOUNDARIES ADDED NORTH OF PATONS LANE | 008 | B | 21/10/20 | CREEK DETAIL & LEVELS ADDED SHEETS 2 & 3 | 003 |
| I | 00/00/00 | - | 00 | E | 22/05/23 | DETAIL & BOUNDARIES UPDATED | 008 | A | 06/10/20 | CREEK DETAIL & LEVELS ADDED SHEETS 2, 3, 5 & 9 | 002 |



THIS IS THE PLAN REFERRED TO IN MY LETTER DATED: _____
Registered Surveyor NSW

Client: HB & B PROPERTY PTY LTD
Drawing title: PLAN OF DETAIL AND LEVELS OVER LOT 242 DP 1088991 AND LOT 1 DP 1099147 KNOWN AS No 221-227 & No 289-317 LUDDENHAM ROAD, ORCHARD HILLS

datum: AHD
site Area: 125.3 ha
LGA: PENRITH
reference number: 51007 001DT
scale: 1:400 @ A1
date of survey: 29-04-2020
SHEET 34 OF 14

MGA

TN

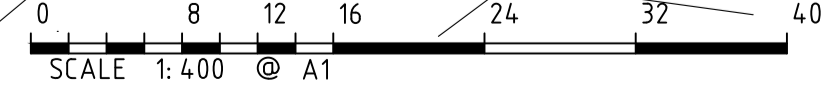
100'
APPROX

111

DP 1276407



REFER TO NOTES AND LEGEND ON SHEET 1



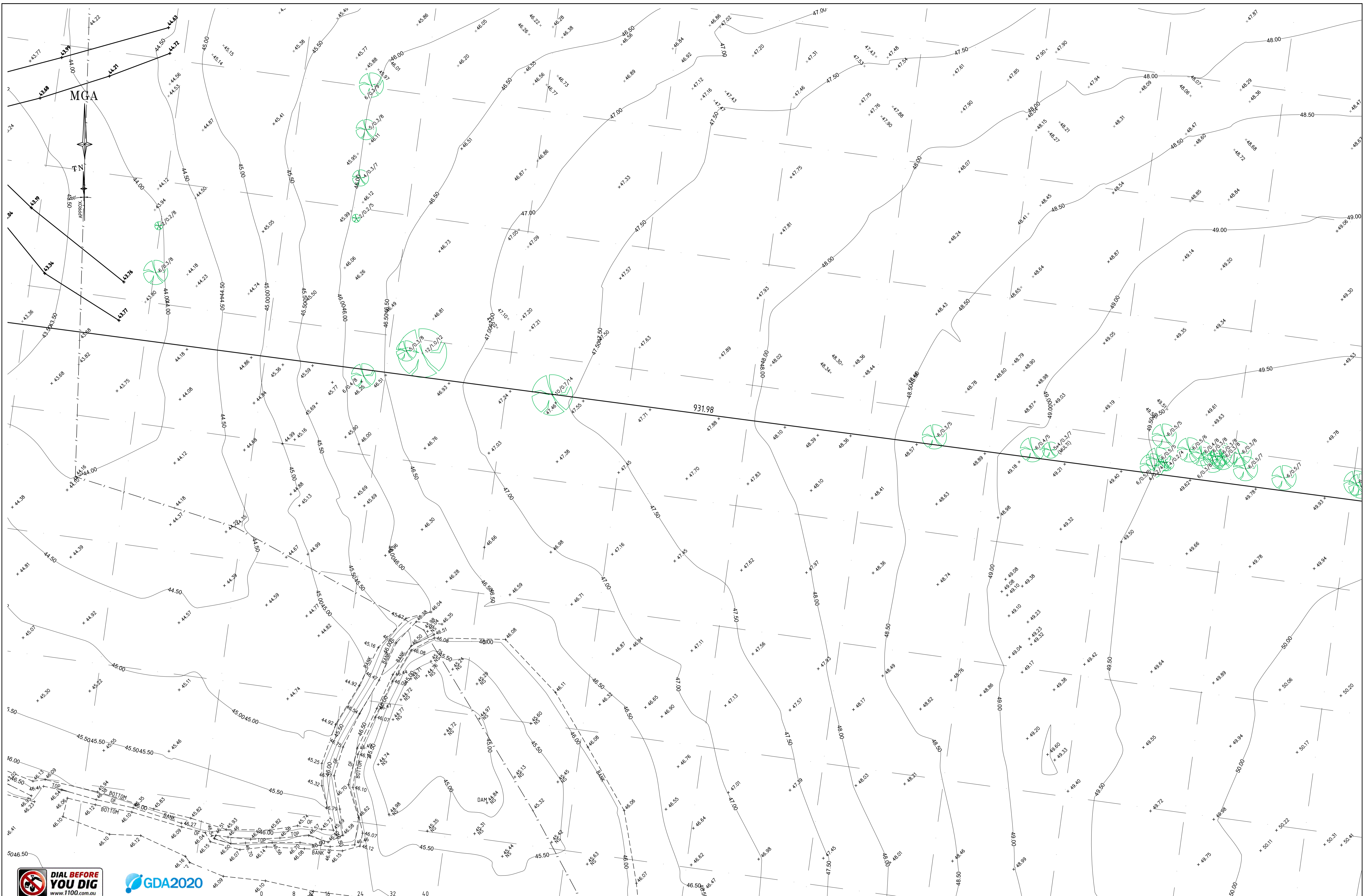
| Revision | Date | Description | Reference | Revision | Date | Description | Reference | Revision | Date | Description | Reference |
|----------|----------|-------------|-----------|----------|----------|--|-----------|----------|----------|--|-----------|
| L | 00/00/00 | - | 00 | H | 00/00/00 | - | 00 | D | 22/12/20 | STOCKPILE DISPERSAL LEVELS AND AREAS ADDED | 004 |
| K | 00/00/00 | - | 00 | G | 06/10/23 | ADDITIONAL DETAIL PATONS LANE & LUDDENHAM ROAD | 009 | C | 29/10/20 | TREE LINE ON SHEET 3 ADDED | 003 |
| J | 00/00/00 | - | 00 | F | 04/08/23 | ADJACENT BOUNDARIES ADDED NORTH OF PATONS LANE | 008 | B | 21/10/20 | CREEK DETAIL & LEVELS ADDED SHEETS 2 & 3 | 003 |
| I | 00/00/00 | - | 00 | E | 22/05/23 | DETAIL & BOUNDARIES UPDATED | 008 | A | 06/10/20 | CREEK DETAIL & LEVELS ADDED SHEETS 2, 3, 5 & 9 | 002 |



THIS IS THE PLAN REFERRED TO IN MY LETTER DATED: _____
Registered Surveyor NSW

Client: HB & B PROPERTY PTY LTD
Drawing title: PLAN OF DETAIL AND LEVELS OVER LOT 242 DP 1088991 AND LOT 1 DP 1099147 KNOWN AS No 221-227 & No 289-317 LUDDENHAM ROAD, ORCHARD HILLS

datum: AHD
site Area: 125.3 ha
LGA: PENRITH
reference number: 51007 001DT
scale: 1:400 @ A1
date of survey: 29-04-2020
SHEET OF: 34 | 15



REFER TO NOTES AND LEGEND ON SHEET 1

SCALE 1:400 @ A1

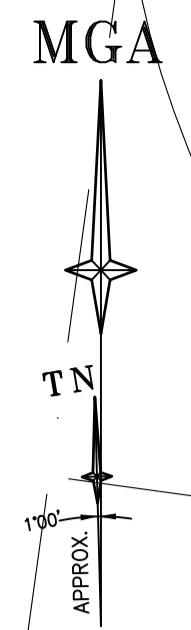
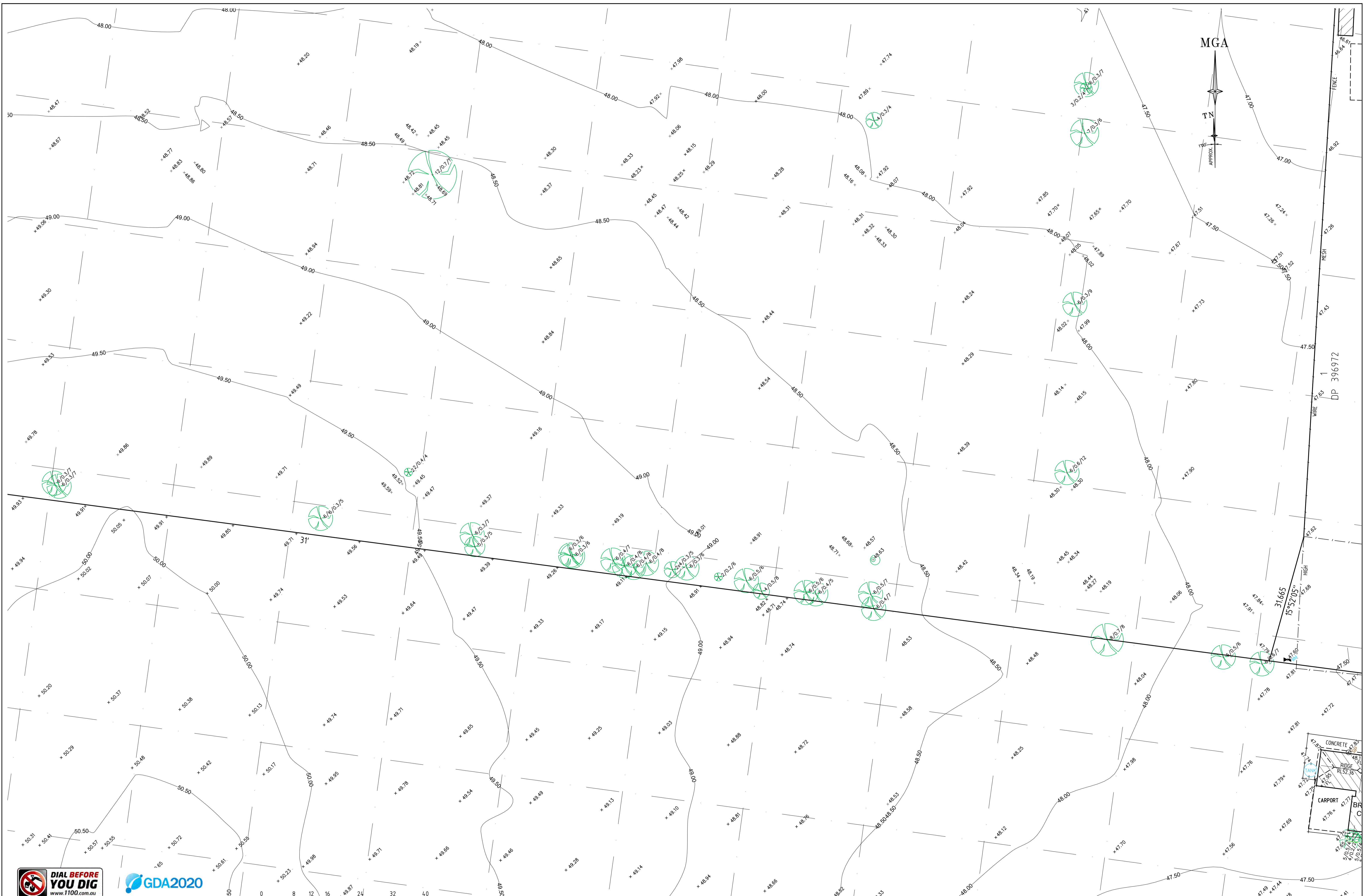
| Revision | Date | Description | Reference | Revision | Date | Description | Reference | Revision | Date | Description | Reference |
|----------|----------|-------------|-----------|----------|----------|--|-----------|----------|----------|--|-----------|
| K | 00/00/00 | - | 00 | H | 00/00/00 | - | 00 | D | 22/12/20 | STOCKPILE DISPERSAL LEVELS AND AREAS ADDED | 004 |
| L | 00/00/00 | - | 00 | G | 06/10/23 | ADDITIONAL DETAIL PATONS LANE & LUDDENHAM ROAD | 009 | C | 29/10/20 | TREE LINE ON SHEET 3 ADDED | 003 |
| J | 00/00/00 | - | 00 | F | 04/08/23 | ADJACENT BOUNDARIES ADDED NORTH OF PATONS LANE | 008 | B | 21/10/20 | CREEK DETAIL & LEVELS ADDED SHEETS 2 & 3 | 003 |
| I | 00/00/00 | - | 00 | E | 22/05/23 | DETAIL & BOUNDARIES UPDATED | 008 | A | 06/10/20 | CREEK DETAIL & LEVELS ADDED SHEETS 2, 3, 5 & 9 | 002 |



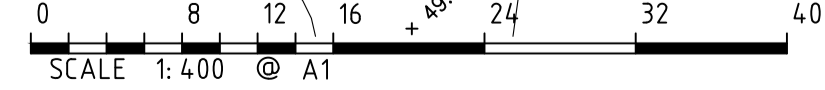
THIS IS THE PLAN REFERRED TO IN MY LETTER DATED: _____
Registered Surveyor NSW

Client: HB & B PROPERTY PTY LTD
Drawing title: PLAN OF DETAIL AND LEVELS OVER LOT 242 DP 1088991 AND LOT 1 DP 1099147 KNOWN AS No 221-227 & No 289-317 LUDDENHAM ROAD, ORCHARD HILLS

datum: AHD
site Area: 125.3 ha
LGA: PENRITH
reference number: 51007 001DT
scale: 1:400 @ A1
date of survey: 29-04-2020
SHEET OF: 34 | 16



REFER TO NOTES AND LEGEND ON SHEET 1



| Revision | Date | Description | Reference | Revision | Date | Description | Reference | Revision | Date | Description | Reference |
|----------|----------|-------------|-----------|----------|----------|--|-----------|----------|----------|--|-----------|
| L | 00/00/00 | - | 00 | H | 00/00/00 | - | 00 | D | 22/12/20 | STOCKPILE DISPERSAL LEVELS AND AREAS ADDED | 004 |
| K | 00/00/00 | - | 00 | G | 06/10/23 | ADDITIONAL DETAIL PATONS LANE & LUDDENHAM ROAD | 009 | C | 29/10/20 | TREE LINE ON SHEET 3 ADDED | 003 |
| J | 00/00/00 | - | 00 | F | 04/08/23 | ADJACENT BOUNDARIES ADDED NORTH OF PATONS LANE | 008 | B | 21/10/20 | CREEK DETAIL & LEVELS ADDED SHEETS 2 & 3 | 003 |
| I | 00/00/00 | - | 00 | E | 22/05/23 | DETAIL & BOUNDARIES UPDATED | 008 | A | 06/10/20 | CREEK DETAIL & LEVELS ADDED SHEETS 2, 3, 5 & 9 | 002 |

LTS
CONFIDENCE TOGETHER
www.lts.com.au | P 1300 587 000
Registered Surveyor NSW

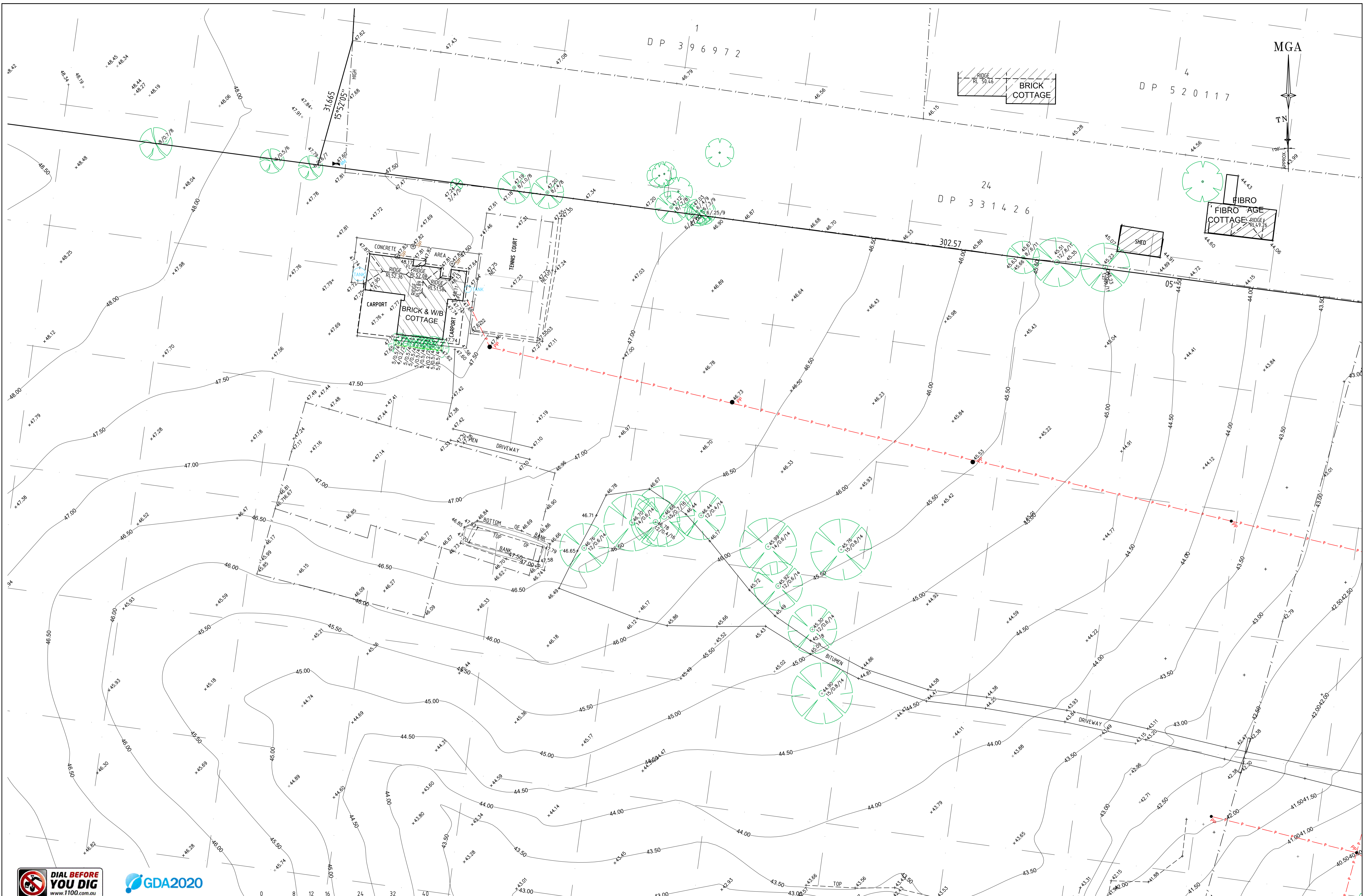
THIS IS THE PLAN REFERRED TO IN MY LETTER DATED: _____

Client: HB & B PROPERTY PTY LTD
Drawing title: PLAN OF DETAIL AND LEVELS OVER LOT 242 DP 1088991 AND LOT 1 DP 1099147 KNOWN AS NO 221-227 & NO 289-317 LUDDENHAM ROAD, ORCHARD HILLS

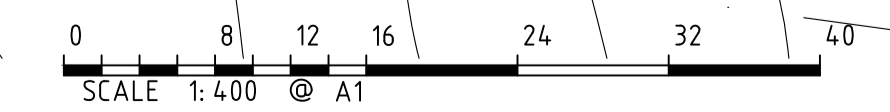
datum: AHD
site Area: 125.3 ha
LGA: PENRITH

reference number: 51007 001DT
scale: 1:400 @A1
date of survey: 29-04-2020

SHEET 34 OF 17



REFER TO PLAN AND LEGEND ON SHEET 1



| Revision | Date | Description | Reference | Revision | Date | Description | Reference | Revision | Date | Description | Reference |
|----------|----------|-------------|-----------|----------|----------|--|-----------|----------|----------|--|-----------|
| L | 00/00/00 | - | 00 | H | 00/00/00 | - | 00 | D | 22/12/20 | STOCKPILE DISPERSAL LEVELS AND AREAS ADDED | 004 |
| K | 00/00/00 | - | 00 | G | 06/10/23 | ADDITIONAL DETAIL PATONS LANE & LUDDENHAM ROAD | 009 | C | 29/10/20 | TREE LINE ON SHEET 3 ADDED | 003 |
| J | 00/00/00 | - | 00 | F | 04/08/23 | ADJACENT BOUNDARIES ADDED NORTH OF PATONS LANE | 008 | B | 21/10/20 | CREEK DETAIL & LEVELS ADDED SHEETS 2 & 3 | 003 |
| I | 00/00/00 | - | 00 | E | 22/05/23 | DETAIL & BOUNDARIES UPDATED | 008 | A | 06/10/20 | CREEK DETAIL & LEVELS ADDED SHEETS 2, 3, 5 & 9 | 002 |

LTS
CONFIDENCE TOGETHER

www.lts.com.au | P 1300 587 000
Registered Surveyor NSW

THIS IS THE PLAN REFERRED TO IN MY LETTER DATED: _____

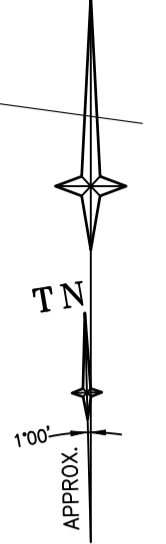
Client: HB & B PROPERTY PTY LTD
Drawing title: PLAN OF DETAIL AND LEVELS OVER LOT 242 DP 1088991 AND LOT 1 DP 1099147 KNOWN AS No 221-227 & No 289-317 LUDDENHAM ROAD, ORCHARD HILLS

datum: AHD
site Area: 125.3 ha
LGA: PENRITH



reference number: 51007 001DT
scale: 1:400 @ A1
date of survey: 29-04-2020

SHEET 18 OF 34

MGA



111
DP 1276407



REFER TO NOTES AND LEGEND ON SHEET 1

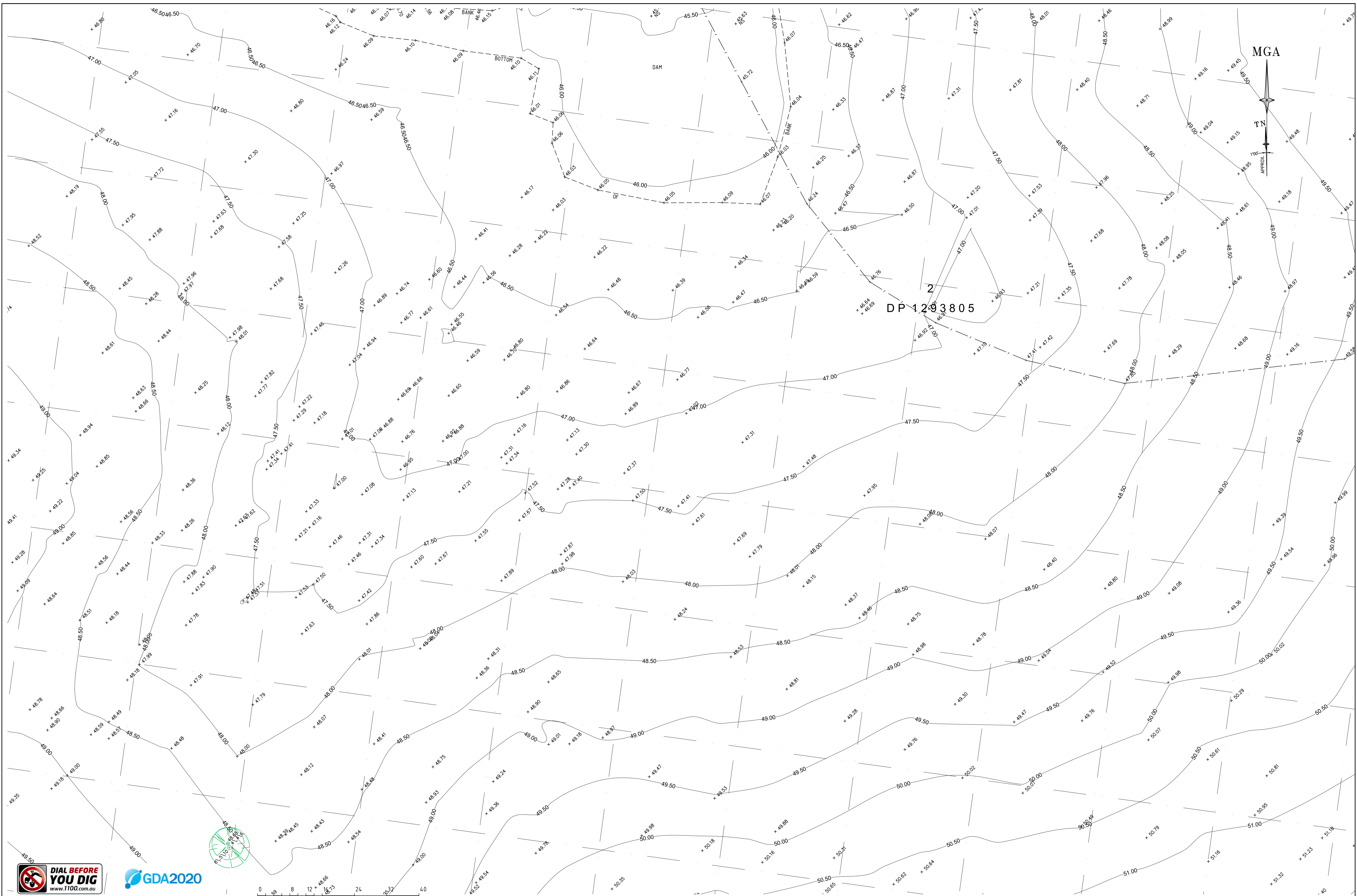
| Revision | Date | Description | Reference | Revision | Date | Description | Reference | Revision | Date | Description | Reference |
|----------|----------|-------------|-----------|----------|----------|--|-----------|----------|----------|--|-----------|
| L | 00/00/00 | - | 00 | H | 00/00/00 | - | 00 | D | 22/12/20 | STOCKPILE DISPERSAL LEVELS AND AREAS ADDED | 004 |
| K | 00/00/00 | - | 00 | G | 06/10/23 | ADDITIONAL DETAIL PATONS LANE & LUDDENHAM ROAD | 009 | C | 29/10/20 | TREE LINE ON SHEET 3 ADDED | 003 |
| J | 00/00/00 | - | 00 | F | 04/08/23 | ADJACENT BOUNDARIES ADDED NORTH OF PATONS LANE | 008 | B | 21/10/20 | CREEK DETAIL & LEVELS ADDED SHEETS 2 & 3 | 003 |
| I | 00/00/00 | - | 00 | E | 22/05/23 | DETAIL & BOUNDARIES UPDATED | 008 | A | 06/10/20 | CREEK DETAIL & LEVELS ADDED SHEETS 2, 3, 5 & 9 | 002 |




THIS IS THE PLAN REFERRED TO IN MY LETTER DATED: _____
Registered Surveyor NSW

Client: HB & B PROPERTY PTY LTD
Drawing title:
PLAN OF DETAIL AND LEVELS OVER LOT 242 DP 1088991 AND LOT 1 DP 1099147 KNOWN AS No 221-227 & No 289-317 LUDDENHAM ROAD, ORCHARD HILLS

datum AHD
site Area 125.3 ha
LGA PENRITH
reference number 51007 001DT
scale 1:400
date of survey 29-04-2020
SHEET 34 OF 19



REFER TO NOTES AND LEGEND ON SHEET 1



| Revision | Date | Description | Reference | Revision | Date | Description | Reference | Revision | Date | Description | Reference |
|----------|----------|--|-----------|----------|----------|--|-----------|----------|----------|--|-----------|
| L | 00/00/00 | - | 00 | H | 00/00/00 | - | 00 | D | 22/12/20 | STOCKPILE DISPERSAL LEVELS AND AREAS ADDED | 004 |
| K | 00/00/00 | - | 00 | G | 06/10/23 | ADDITIONAL DETAIL PATONS LANE & LUDDENHAM ROAD | 009 | C | 29/10/20 | TREE LINE ON SHEET 3 ADDED | 003 |
| F | 04/08/23 | ADJACENT BOUNDARIES ADDED NORTH OF PATONS LANE | 008 | F | 04/08/23 | ADJACENT BOUNDARIES ADDED NORTH OF PATONS LANE | 008 | B | 21/10/20 | CREEK DETAIL & LEVELS ADDED SHEETS 2 & 3 | 003 |
| I | 00/00/00 | - | 00 | E | 22/05/23 | DETAIL & BOUNDARIES UPDATED | 008 | A | 06/10/20 | CREEK DETAIL & LEVELS ADDED SHEETS 2, 3, 5 & 9 | 002 |



THIS IS THE PLAN REFERRED TO IN MY LETTER DATED: _____
Registered Surveyor NSW

Client: HB & B PROPERTY PTY LTD
Drawing title: PLAN OF DETAIL AND LEVELS OVER LOT 242 DP 1088991 AND LOT 1 DP 1099147 KNOWN AS No 221-227 & No 289-317 LUDDENHAM ROAD, ORCHARD HILLS

datum: AHD
site Area: 125.3 ha
LGA: PENRITH
reference number: 51007 001DT
scale: 1:400 @A1
date of survey: 29-04-2020
SHEET OF: 34 | 20

MGA

TN

APPROX
100



REFER TO LEGEND ON SHEET 1

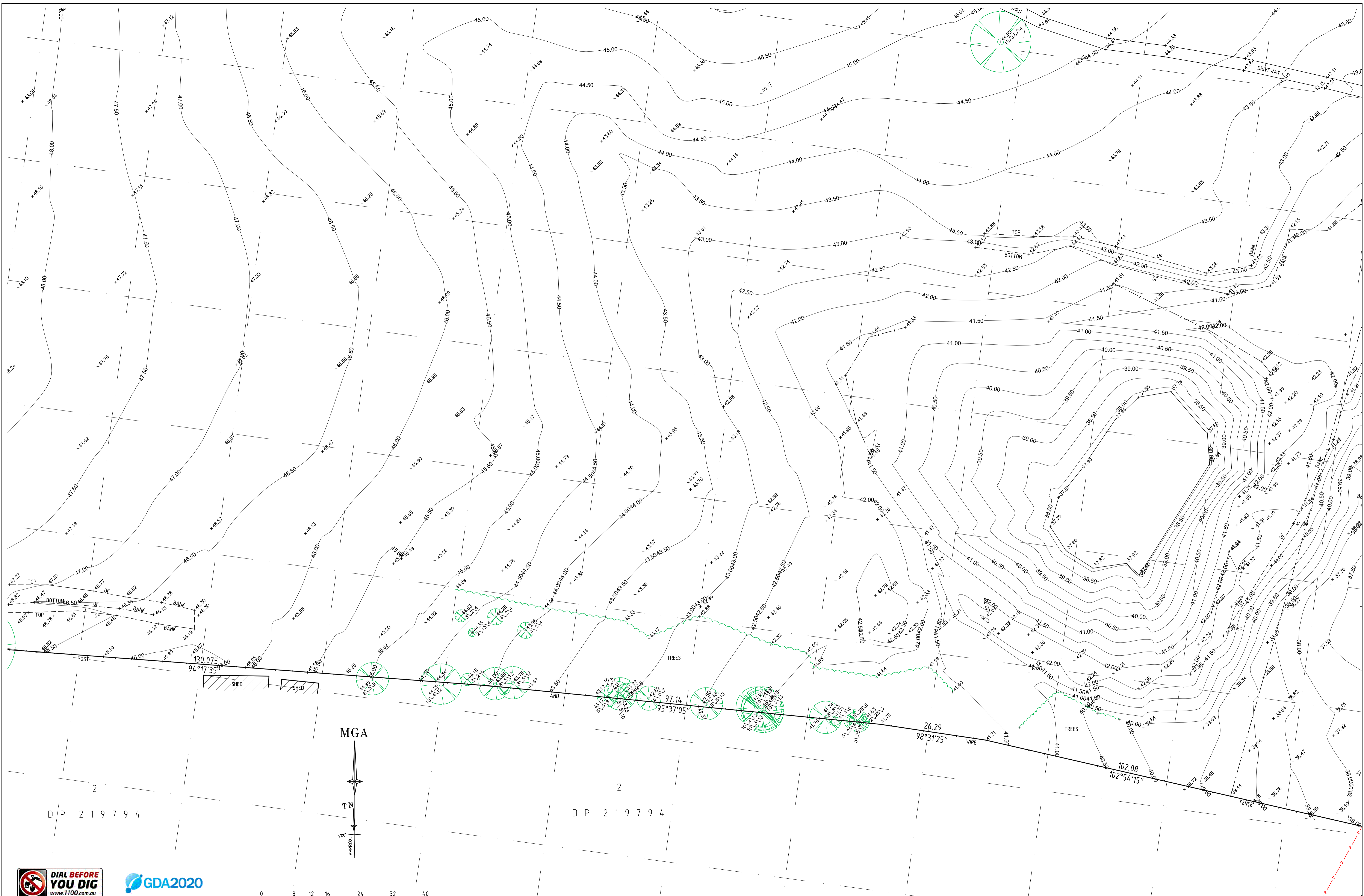
SCALE 1:400 @ A1

| Revision | Date | Description | Reference | Revision | Date | Description | Reference | Revision | Date | Description | Reference |
|----------|----------|-------------|-----------|----------|----------|--|-----------|----------|----------|--|-----------|
| L | 00/00/00 | - | 00 | H | 00/00/00 | - | 00 | D | 22/12/20 | STOCKPILE DISPERSAL LEVELS AND AREAS ADDED | 004 |
| K | 00/00/00 | - | 00 | G | 06/10/23 | ADDITIONAL DETAIL PATONS LANE & LUDDENHAM ROAD | 009 | C | 29/10/20 | TREE LINE ON SHEET 3 ADDED | 003 |
| J | 00/00/00 | - | 00 | F | 04/08/23 | ADJACENT BOUNDARIES ADDED NORTH OF PATONS LANE | 008 | B | 21/10/20 | CREEK DETAIL & LEVELS ADDED SHEETS 2 & 3 | 003 |
| I | 00/00/00 | - | 00 | E | 22/05/23 | DETAIL & BOUNDARIES UPDATED | 008 | A | 06/10/20 | CREEK DETAIL & LEVELS ADDED SHEETS 2, 3, 5 & 9 | 002 |



THIS IS THE PLAN REFERRED TO IN MY LETTER DATED:
Registered Surveyor NSW

Client: HB & B PROPERTY PTY LTD
 Drawing title: PLAN OF DETAIL AND LEVELS OVER LOT 242 DP 1088991 AND LOT 1 DP 1099147 KNOWN AS No 221-227 & No 289-317 LUDDENHAM ROAD, ORCHARD HILLS
 datum: AHD
 site Area: 125.3 ha
 LGA: PENRITH
 reference number: 51007 001DT
 scale: 1:400 @ A1
 date of survey: 29-04-2020
 SHEET 21 OF 34



REFER TO NOTES AND LEGEND ON SHEET 1



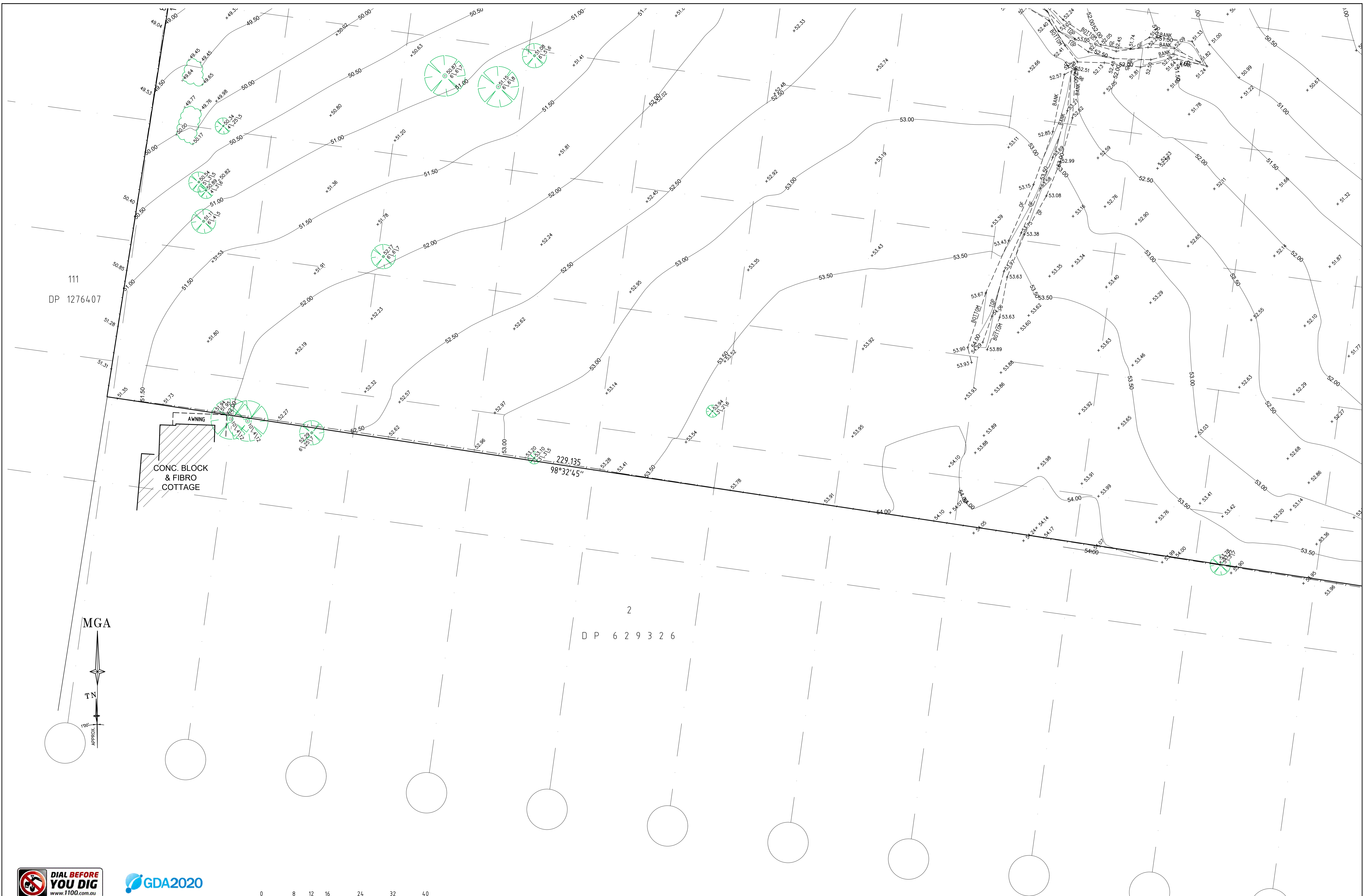
| Revision | Date | Description | Reference | Revision | Date | Description | Reference | Revision | Date | Description | Reference |
|----------|----------|-------------|-----------|----------|----------|--|-----------|----------|----------|--|-----------|
| L | 00/00/00 | - | 00 | H | 00/00/00 | - | 00 | D | 22/12/20 | STOCKPILE DISPERSAL LEVELS AND AREAS ADDED | 004 |
| K | 00/00/00 | - | 00 | G | 06/10/23 | ADDITIONAL DETAIL PATONS LANE & LUDDENHAM ROAD | 009 | C | 29/10/20 | TREE LINE ON SHEET 3 ADDED | 003 |
| J | 00/00/00 | - | 00 | F | 04/08/23 | ADJACENT BOUNDARIES ADDED NORTH OF PATONS LANE | 008 | B | 21/10/20 | CREEK DETAIL & LEVELS ADDED SHEETS 2 & 3 | 003 |
| I | 00/00/00 | - | 00 | E | 22/05/23 | DETAIL & BOUNDARIES UPDATED | 008 | A | 06/10/20 | CREEK DETAIL & LEVELS ADDED SHEETS 2, 3, 5 & 9 | 002 |



THIS IS THE PLAN REFERRED TO IN MY LETTER DATED:
 Registered Surveyor NSW
 www.lts.com.au | P 1300 387 000

Client: HB & B PROPERTY PTY LTD
 Drawing title: PLAN OF DETAIL AND LEVELS OVER LOT 242 DP 1088991 AND LOT 1 DP 1099147 KNOWN AS No 221-227 & No 289-317 LUDDENHAM ROAD, ORCHARD HILLS

datum: AHD
 site Area: 125.3 ha
 LGA: PENRITH
 reference number: 51007 001DT
 scale: 1:400
 date of survey: 29-04-2020
 SHEET 34 OF 22

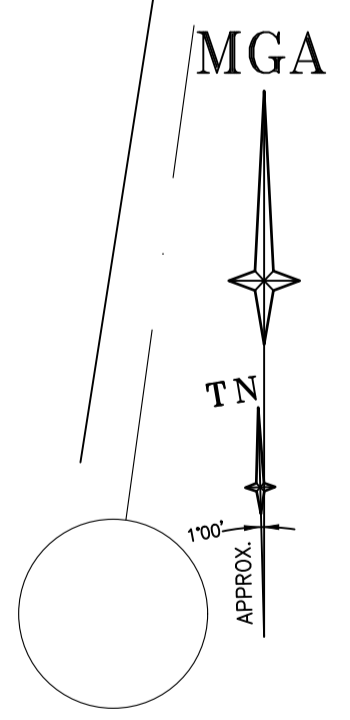


111
DP 1276407

AWNING
CONC. BLOCK
& FIBRO
COTTAGE

229.135
98°32'45"

2
D P 6 2 9 3 2 6



REFER TO NOTES AND LEGEND ON SHEET 1



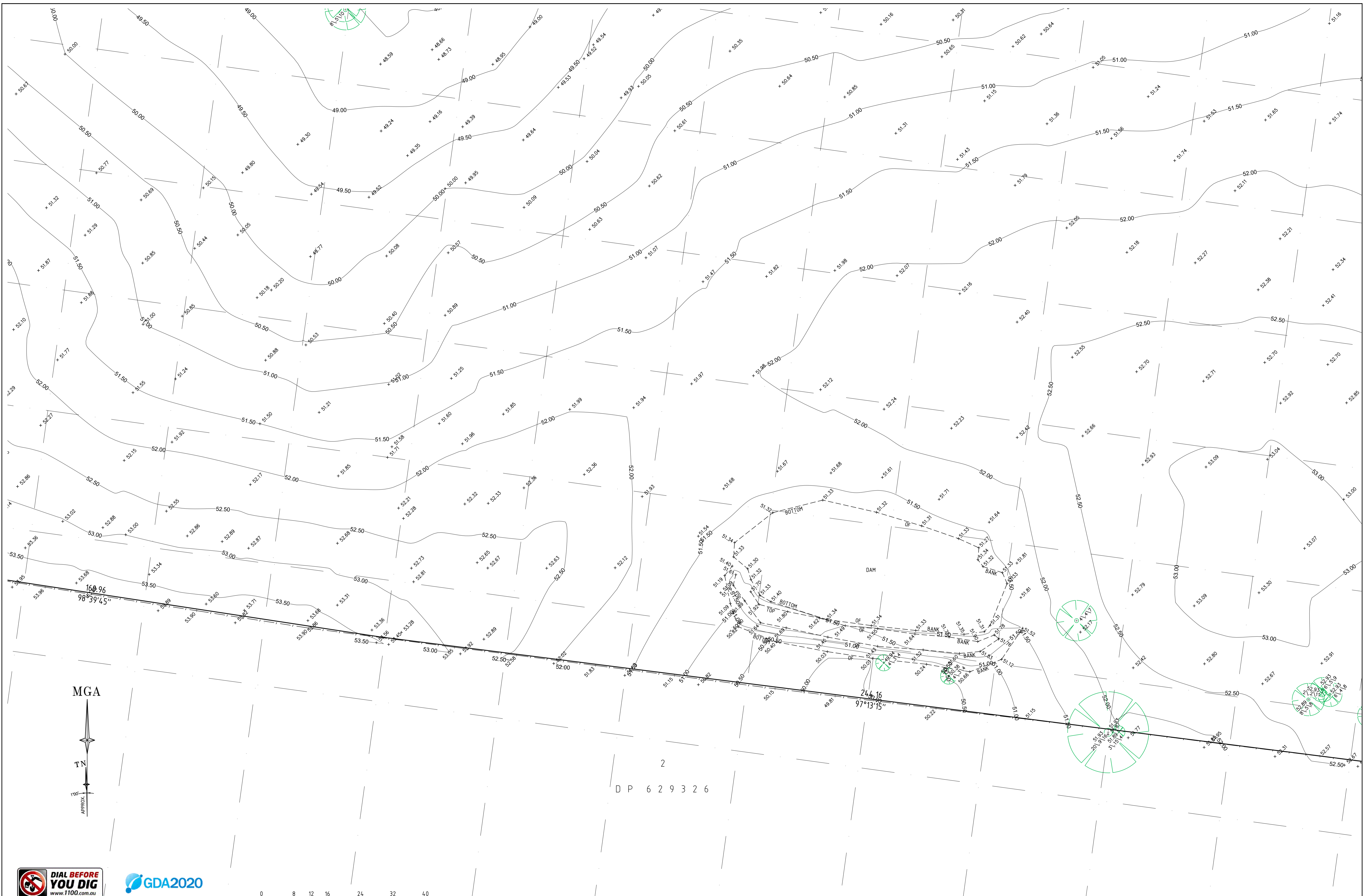
| Revision | Date | Description | Reference | Revision | Date | Description | Reference | Revision | Date | Description | Reference |
|----------|----------|-------------|-----------|----------|----------|--|-----------|----------|----------|--|-----------|
| L | 00/00/00 | - | 00 | H | 00/00/00 | - | 00 | D | 22/12/20 | STOCKPILE DISPERSAL LEVELS AND AREAS ADDED | 004 |
| K | 00/00/00 | - | 00 | G | 06/10/23 | ADDITIONAL DETAIL PATONS LANE & LUDDENHAM ROAD | 009 | C | 29/10/20 | TREE LINE ON SHEET 3 ADDED | 003 |
| J | 00/00/00 | - | 00 | F | 04/08/23 | ADJACENT BOUNDARIES ADDED NORTH OF PATONS LANE | 008 | B | 21/10/20 | CREEK DETAIL & LEVELS ADDED SHEETS 2 & 3 | 003 |
| I | 00/00/00 | - | 00 | E | 22/05/23 | DETAIL & BOUNDARIES UPDATED | 008 | A | 06/10/20 | CREEK DETAIL & LEVELS ADDED SHEETS 2, 3, 5 & 9 | 002 |



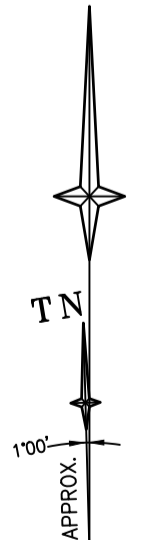
THIS IS THE PLAN REFERRED TO IN MY LETTER DATED:
Registered Surveyor NSW
www.lts.com.au | P 1300 387 000

Client: HB & B PROPERTY PTY LTD
Drawing title:
PLAN OF DETAIL AND LEVELS OVER LOT 242 DP 1088991 AND LOT 1 DP 1099147 KNOWN AS No 221-227 & No 289-317 LUDDENHAM ROAD, ORCHARD HILLS

datum: AHD
site Area: 125.3 ha
LGA: PENRITH
reference number: 51007 001DT
scale: 1:400 @A1
date of survey: 29-04-2020
SHEET 34 OF 34



MGA



REFER TO NOTES AND LEGEND ON SHEET 1



2
DP 6 2 9 3 2 6

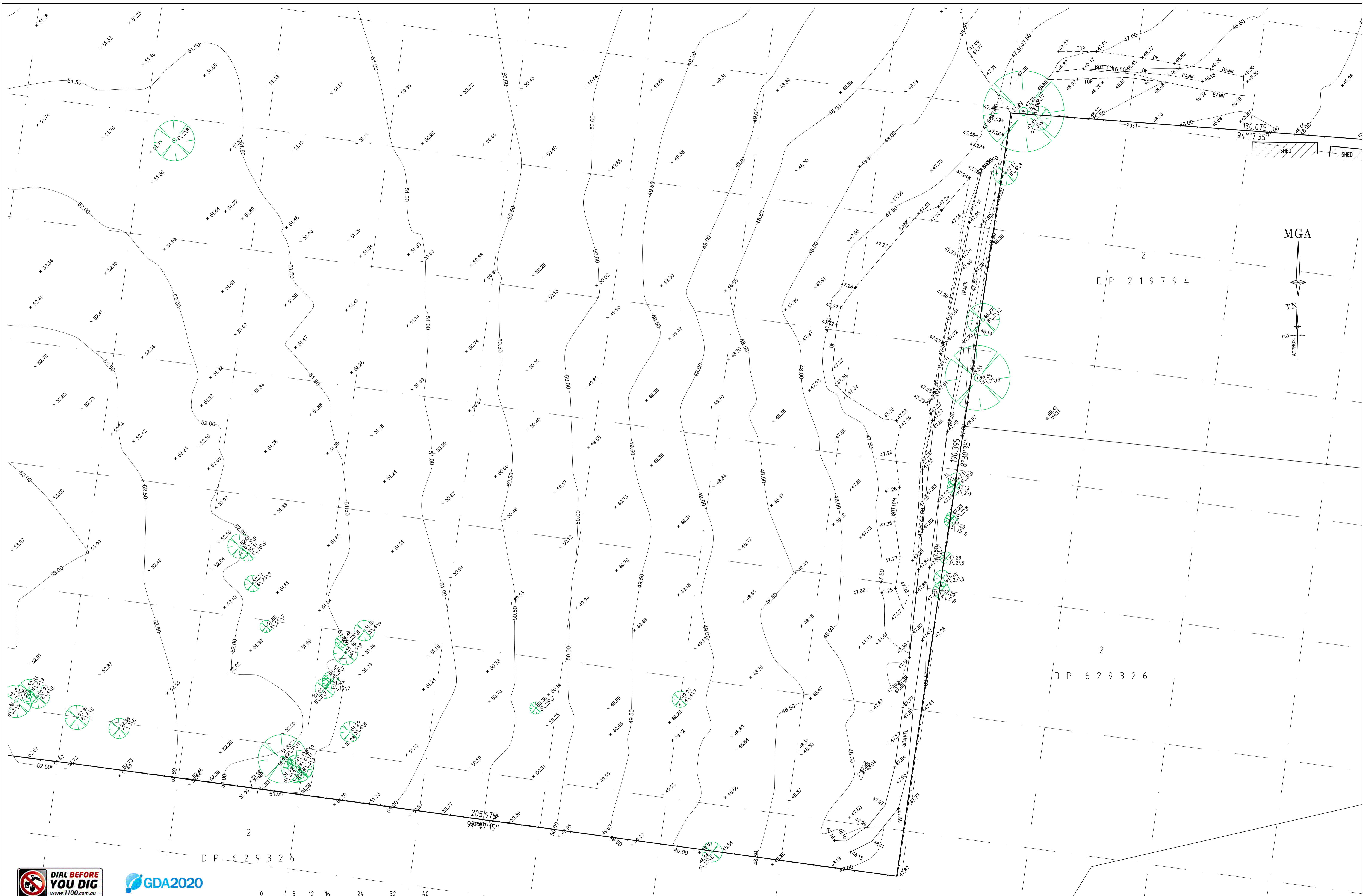
| Revision | Date | Description | Reference | Revision | Date | Description | Reference | Revision | Date | Description | Reference |
|----------|----------|-------------|-----------|----------|----------|--|-----------|----------|----------|--|-----------|
| L | 00/00/00 | - | 00 | H | 00/00/00 | - | 00 | D | 22/12/20 | STOCKPILE DISPERSAL LEVELS AND AREAS ADDED | 004 |
| K | 00/00/00 | - | 00 | G | 06/10/23 | ADDITIONAL DETAIL PATONS LANE & LUDDENHAM ROAD | 009 | C | 29/10/20 | TREE LINE ON SHEET 3 ADDED | 003 |
| J | 00/00/00 | - | 00 | F | 04/08/23 | ADJACENT BOUNDARIES ADDED NORTH OF PATONS LANE | 008 | B | 21/10/20 | CREEK DETAIL & LEVELS ADDED SHEETS 2 & 3 | 003 |
| I | 00/00/00 | - | 00 | E | 22/05/23 | DETAIL & BOUNDARIES UPDATED | 008 | A | 06/10/20 | CREEK DETAIL & LEVELS ADDED SHEETS 2, 3, 5 & 9 | 002 |



THIS IS THE PLAN REFERRED TO IN MY LETTER DATED:
Registered Surveyor NSW

Client: HB & B PROPERTY PTY LTD
Drawing title:
PLAN OF DETAIL AND LEVELS OVER LOT 242 DP 1088991 AND LOT 1 DP 1099147 KNOWN AS No 221-227 & No 289-317 LUDDENHAM ROAD, ORCHARD HILLS

datum: AHD
site Area: 125.3 ha
LGA: PENRITH
reference number: 51007 001DT
scale: 1:400 @ A1
date of survey: 29-04-2020
SHEET 34 OF 24



REFER TO NOTES AND LEGEND ON SHEET 1



| Revision | Date | Description | Reference | Revision | Date | Description | Reference | Revision | Date | Description | Reference |
|----------|----------|-------------|-----------|----------|----------|--|-----------|----------|----------|--|-----------|
| L | 00/00/00 | - | 00 | H | 00/00/00 | - | 00 | D | 22/12/20 | STOCKPILE DISPERSAL LEVELS AND AREAS ADDED | 004 |
| K | 00/00/00 | - | 00 | G | 06/10/23 | ADDITIONAL DETAIL PATONS LANE & LUDDENHAM ROAD | 009 | C | 29/10/20 | TREE LINE ON SHEET 3 ADDED | 003 |
| J | 00/00/00 | - | 00 | F | 04/08/23 | ADJACENT BOUNDARIES ADDED NORTH OF PATONS LANE | 008 | B | 21/10/20 | CREEK DETAIL & LEVELS ADDED SHEETS 2 & 3 | 003 |
| I | 00/00/00 | - | 00 | E | 22/05/23 | DETAIL & BOUNDARIES UPDATED | 008 | A | 06/10/20 | CREEK DETAIL & LEVELS ADDED SHEETS 2, 3, 5 & 9 | 002 |

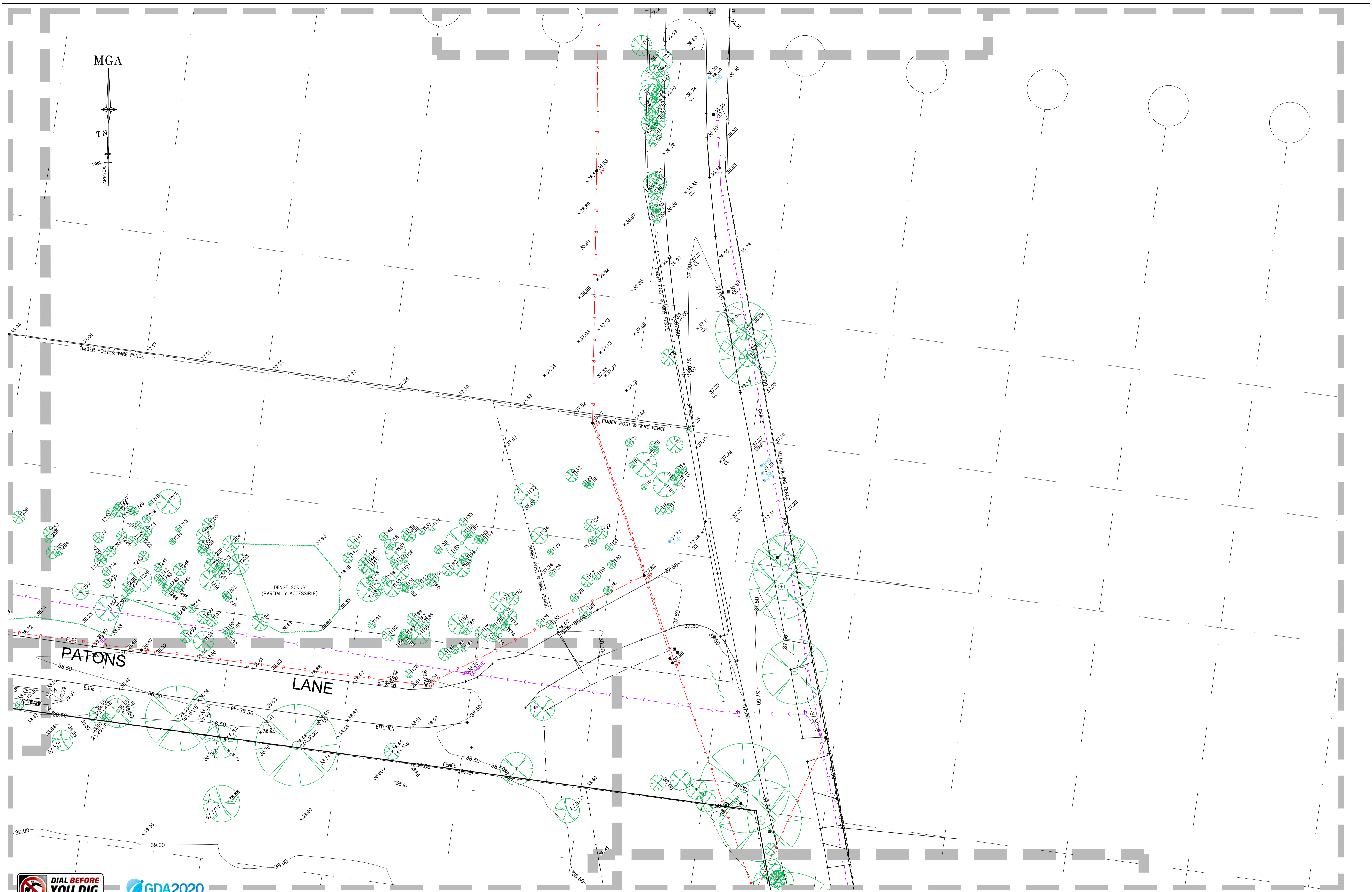
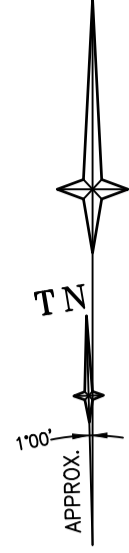


THIS IS THE PLAN REFERRED TO IN MY LETTER DATED: _____
Registered Surveyor NSW

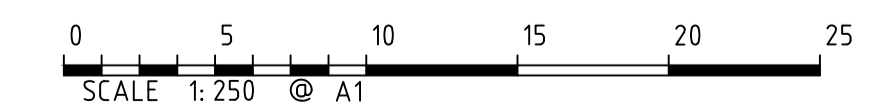
Client: HB & B PROPERTY PTY LTD
Drawing title: PLAN OF DETAIL AND LEVELS OVER LOT 242 DP 1088991 AND LOT 1 DP 1099147 KNOWN AS No 221-227 & No 289-317 LUDDENHAM ROAD, ORCHARD HILLS

datum: AHD
site Area: 125.3 ha
LGA: PENRITH
reference number: 51007 001DT
scale: 1:400 @A1
date of survey: 29-04-2020
SHEET 34 OF 25

MGA



REFER TO NOTES AND LEGEND ON SHEET 1



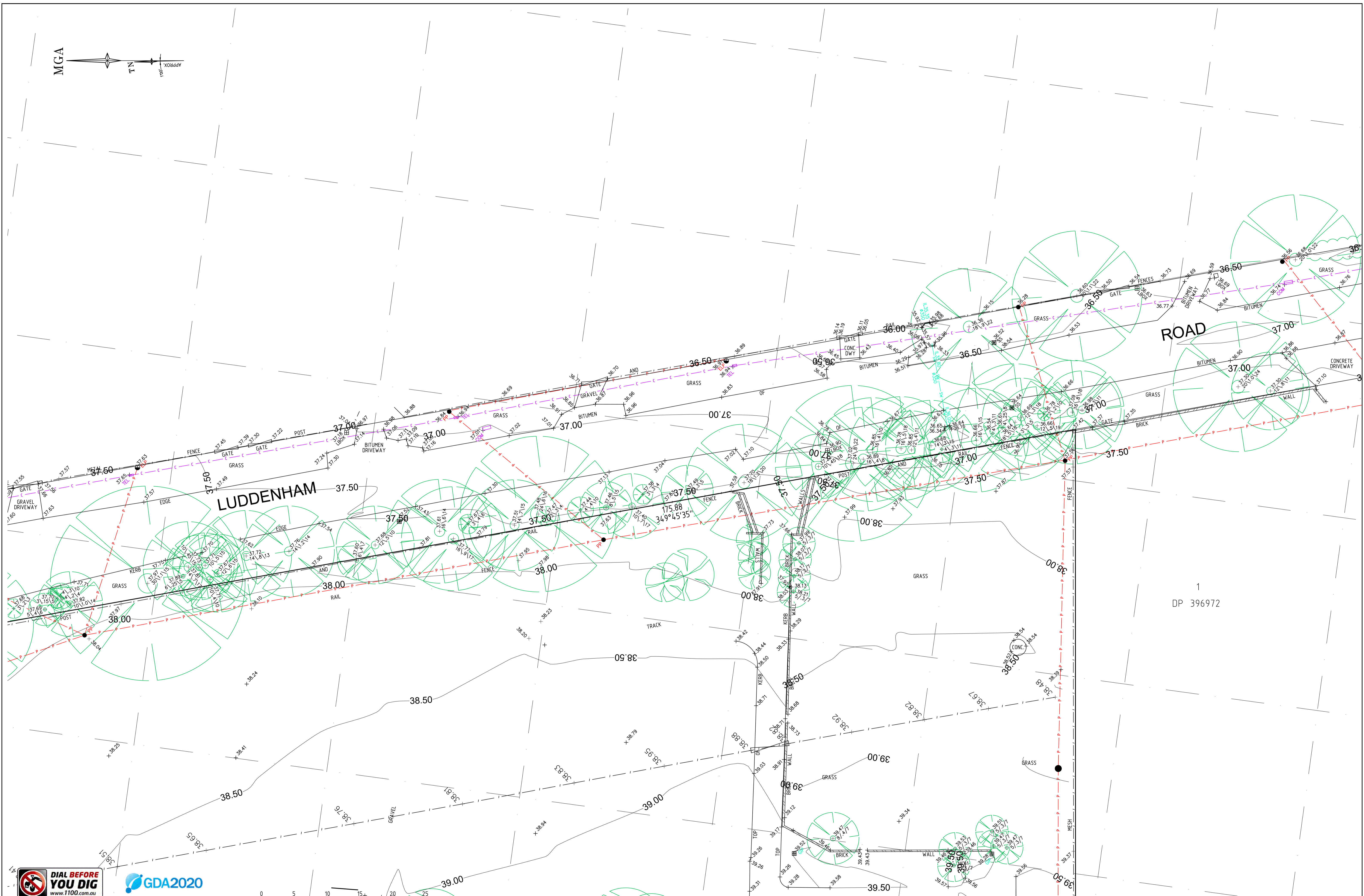
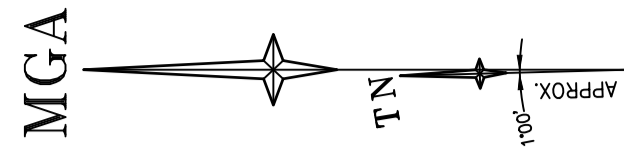
| Revision | Date | Description | Reference | Revision | Date | Description | Reference | Revision | Date | Description | Reference |
|----------|----------|-------------|-----------|----------|----------|--|-----------|----------|----------|--|-----------|
| L | 00/00/00 | - | 00 | H | 00/00/00 | - | 00 | D | 22/12/20 | STOCKPILE DISPERSAL LEVELS AND AREAS ADDED | 004 |
| K | 00/00/00 | - | 00 | G | 06/10/23 | ADDITIONAL DETAIL PATONS LANE & LUDDENHAM ROAD | 009 | C | 29/10/20 | TREE LINE ON SHEET 3 ADDED | 003 |
| J | 00/00/00 | - | 00 | F | 04/08/23 | ADJACENT BOUNDARIES ADDED NORTH OF PATONS LANE | 008 | B | 21/10/20 | CREEK DETAIL & LEVELS ADDED SHEETS 2 & 3 | 003 |
| I | 00/00/00 | - | 00 | E | 22/05/23 | DETAIL & BOUNDARIES UPDATED | 008 | A | 06/10/20 | CREEK DETAIL & LEVELS ADDED SHEETS 2, 3, 5 & 9 | 002 |



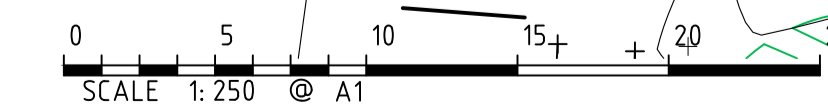
THIS IS THE PLAN REFERRED TO IN MY LETTER DATED: Registered Surveyor NSW

Client: HB & B PROPERTY PTY LTD
Drawing title: PLAN OF DETAIL AND LEVELS OVER LOT 242 DP 1088991 AND LOT 1 DP 1099147 KNOWN AS No 221-227 & No 289-317 LUDDENHAM ROAD, ORCHARD HILLS

datum: AHD
site Area: 125.3 ha
LGA: PENRITH
reference number: 51007 001DT
scale: 1:250
date of survey: 29-04-2020
SHEET 26 OF 34



REFER TO NOTES AND LEGEND ON SHEET 1



| Revision | Date | Description | Reference |
|----------|----------|-------------|-----------|
| L | 00/00/00 | - | 00 |
| K | 00/00/00 | - | 00 |
| J | 00/00/00 | - | 00 |
| I | 00/00/00 | - | 00 |

| Revision | Date | Description | Reference |
|----------|----------|--|-----------|
| H | 00/00/00 | - | 00 |
| G | 06/10/23 | ADDITIONAL DETAIL PATONS LANE & LUDDENHAM ROAD | 009 |
| F | 04/08/23 | ADJACENT BOUNDARIES ADDED NORTH OF PATONS LANE | 008 |
| E | 22/05/23 | DETAIL & LEVELS ADDED | 008 |

| Revision | Date | Description | Reference |
|----------|----------|--|-----------|
| D | 22/12/20 | STOCKPILE DISPERSAL LEVELS AND AREAS ADDED | 004 |
| C | 29/10/20 | TREE LINE ON SHEET 3 ADDED | 003 |
| B | 21/10/20 | CREEK DETAIL & LEVELS ADDED SHEETS 2 & 3 | 003 |
| A | 06/10/20 | CREEK DETAIL & LEVELS ADDED SHEETS 2, 3, 5 & 9 | 002 |

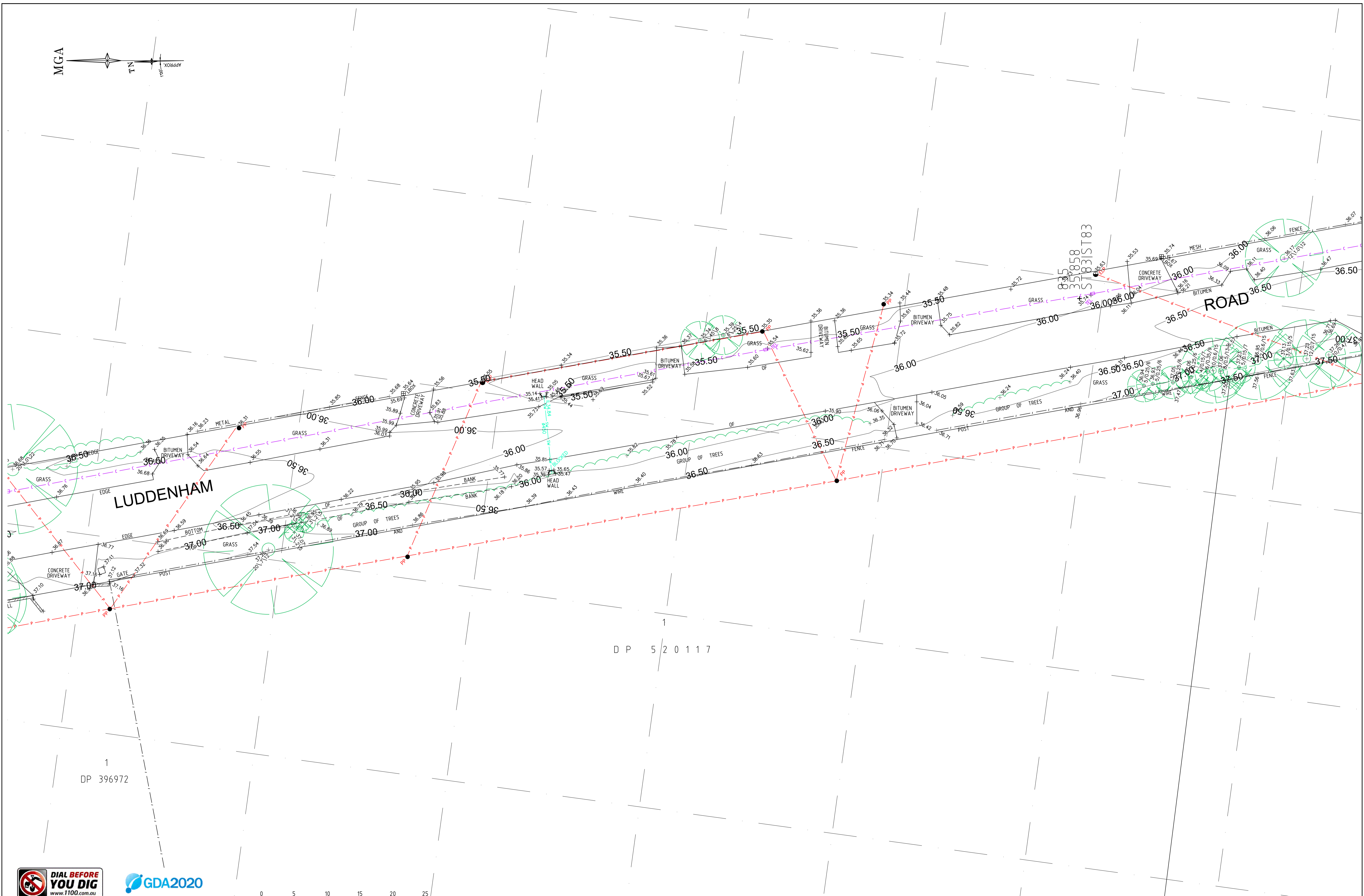
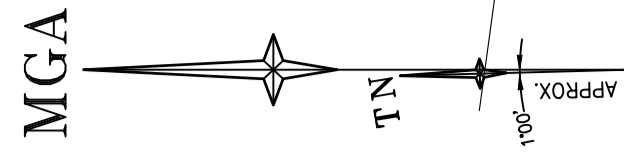
LTS
CONFIDENCE TOGETHER
www.lts.com.au | P 1300 387 000
Registered Surveyor NSW

THIS IS THE PLAN REFERRED TO IN MY LETTER DATED: _____

Client: HB & B PROPERTY PTY LTD
Drawing title: PLAN OF DETAIL AND LEVELS OVER LOT 242 DP 1088991 AND LOT 1 DP 1099147 KNOWN AS No 221-227 & No 289-317 LUDDENHAM ROAD, ORCHARD HILLS

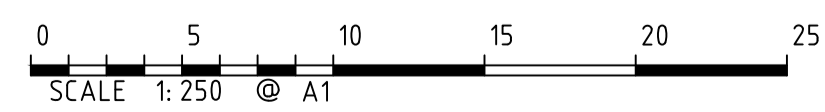
datum: AHD
site Area: 125.3 ha
LGA: PENRITH

reference number: 51007 001DT
scale: 1:250 @ A1
date of survey: 29-04-2020
SHEET 34 OF 27



DP 520117

DP 396972

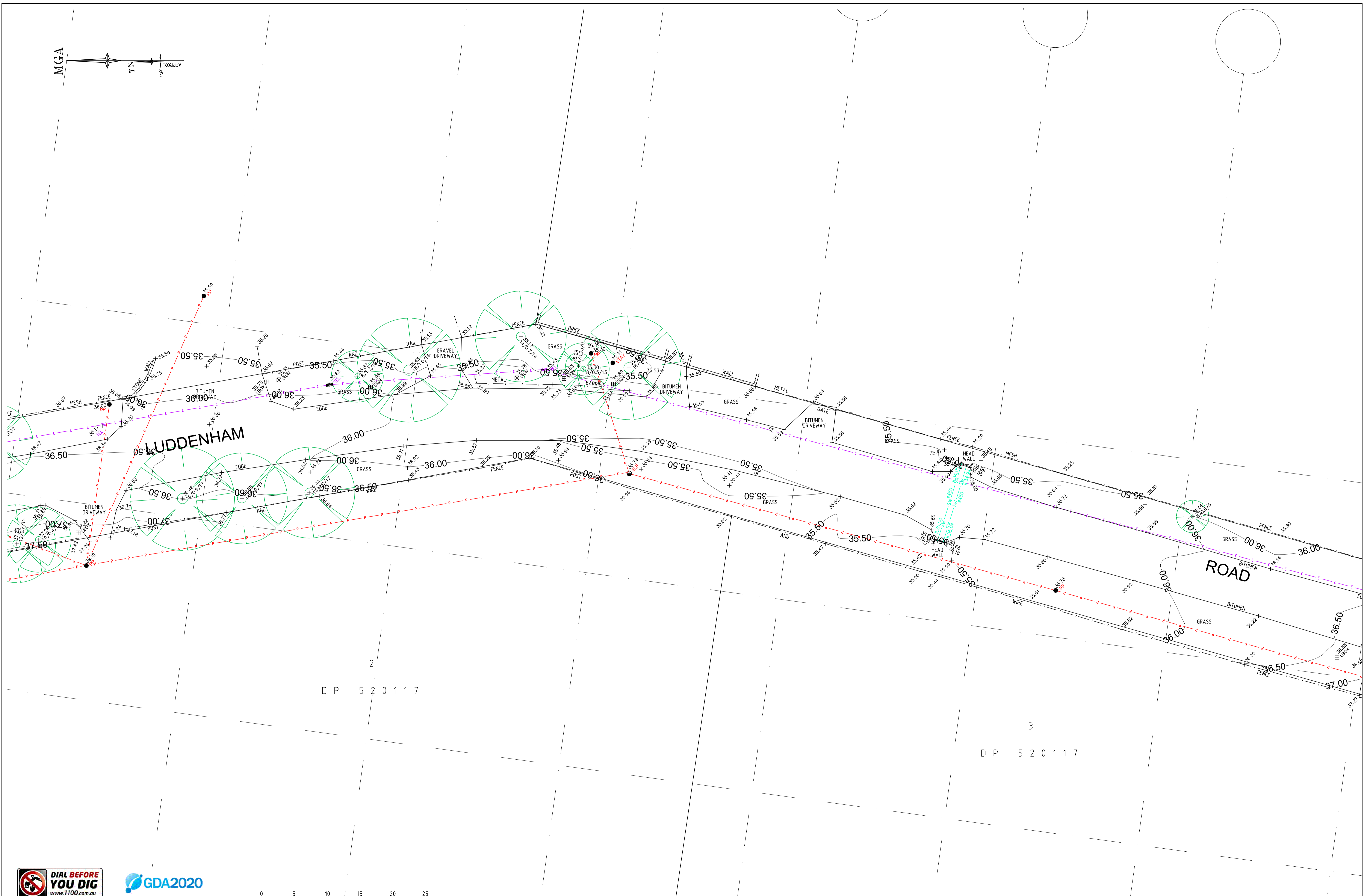
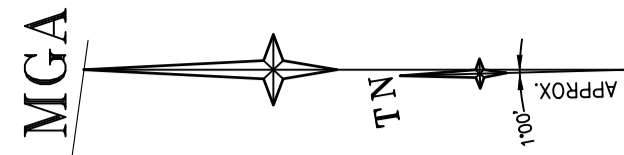


| Revision | Date | Description | Reference | Revision | Date | Description | Reference | Revision | Date | Description | Reference |
|----------|----------|-------------|-----------|----------|----------|--|-----------|----------|----------|--|-----------|
| L | 00/00/00 | - | 00 | H | 00/00/00 | - | 00 | D | 22/12/20 | STOCKPILE DISPERSAL LEVELS AND AREAS ADDED | 004 |
| K | 00/00/00 | - | 00 | G | 06/10/23 | ADDITIONAL DETAIL PATONS LANE & LUDDENHAM ROAD | 009 | C | 29/10/20 | TREE LINE ON SHEET 3 ADDED | 003 |
| J | 00/00/00 | - | 00 | F | 04/08/23 | ADJACENT BOUNDARIES ADDED NORTH OF PATONS LANE | 008 | B | 21/10/20 | CREEK DETAIL & LEVELS ADDED SHEETS 2 & 3 | 003 |
| I | 00/00/00 | - | 00 | E | 22/05/23 | DETAIL & BOUNDARIES UPDATED | 008 | A | 06/10/20 | CREEK DETAIL & LEVELS ADDED SHEETS 2, 3, 5 & 9 | 002 |

LTS
CONFIDENCE TOGETHER
www.lts.com.au | P 1300 387 000
Registered Surveyor NSW

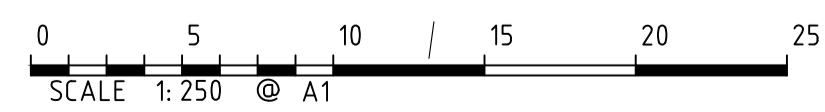
THIS IS THE PLAN REFERRED TO IN MY LETTER DATED:
Client: HB & B PROPERTY PTY LTD
Drawing title: PLAN OF DETAIL AND LEVELS OVER LOT 242 DP 1088991 AND LOT 1 DP 1099147 KNOWN AS No 221-227 & No 289-317 LUDDENHAM ROAD, ORCHARD HILLS

datum AHD
site Area 125.3 ha
LGA PENRITH
reference number 51007 001DT
scale 1:250 @A1
date of survey 29-04-2020
SHEET 34 OF 28



2
D P 5 2 0 1 1 7

3
D P 5 2 0 1 1 7



REFER TO LEGEND ON SHEET 1

| Revision | Date | Description | Reference | Revision | Date | Description | Reference | Revision | Date | Description | Reference |
|----------|----------|-------------|-----------|----------|----------|--|-----------|----------|----------|--|-----------|
| L | 00/00/00 | - | 00 | H | 00/00/00 | - | 00 | D | 22/12/20 | STOCKPILE DISPERSAL LEVELS AND AREAS ADDED | 004 |
| K | 00/00/00 | - | 00 | G | 06/10/23 | ADDITIONAL DETAIL PATONS LANE & LUDDENHAM ROAD | 009 | C | 29/10/20 | TREE LINE ON SHEET 3 ADDED | 003 |
| J | 00/00/00 | - | 00 | F | 04/08/23 | ADJACENT BOUNDARIES ADDED NORTH OF PATONS LANE | 008 | B | 21/10/20 | CREEK DETAIL & LEVELS ADDED SHEETS 2 & 3 | 003 |
| I | 00/00/00 | - | 00 | E | 22/05/23 | DETAIL & BOUNDARIES UPDATED | 008 | A | 06/10/20 | CREEK DETAIL & LEVELS ADDED SHEETS 2, 3, 5 & 9 | 002 |

LTS
CONFIDENCE TOGETHER
www.lts.com.au | P 1300 387 000
Registered Surveyor NSW

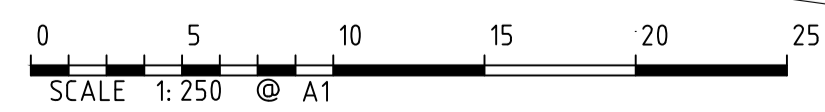
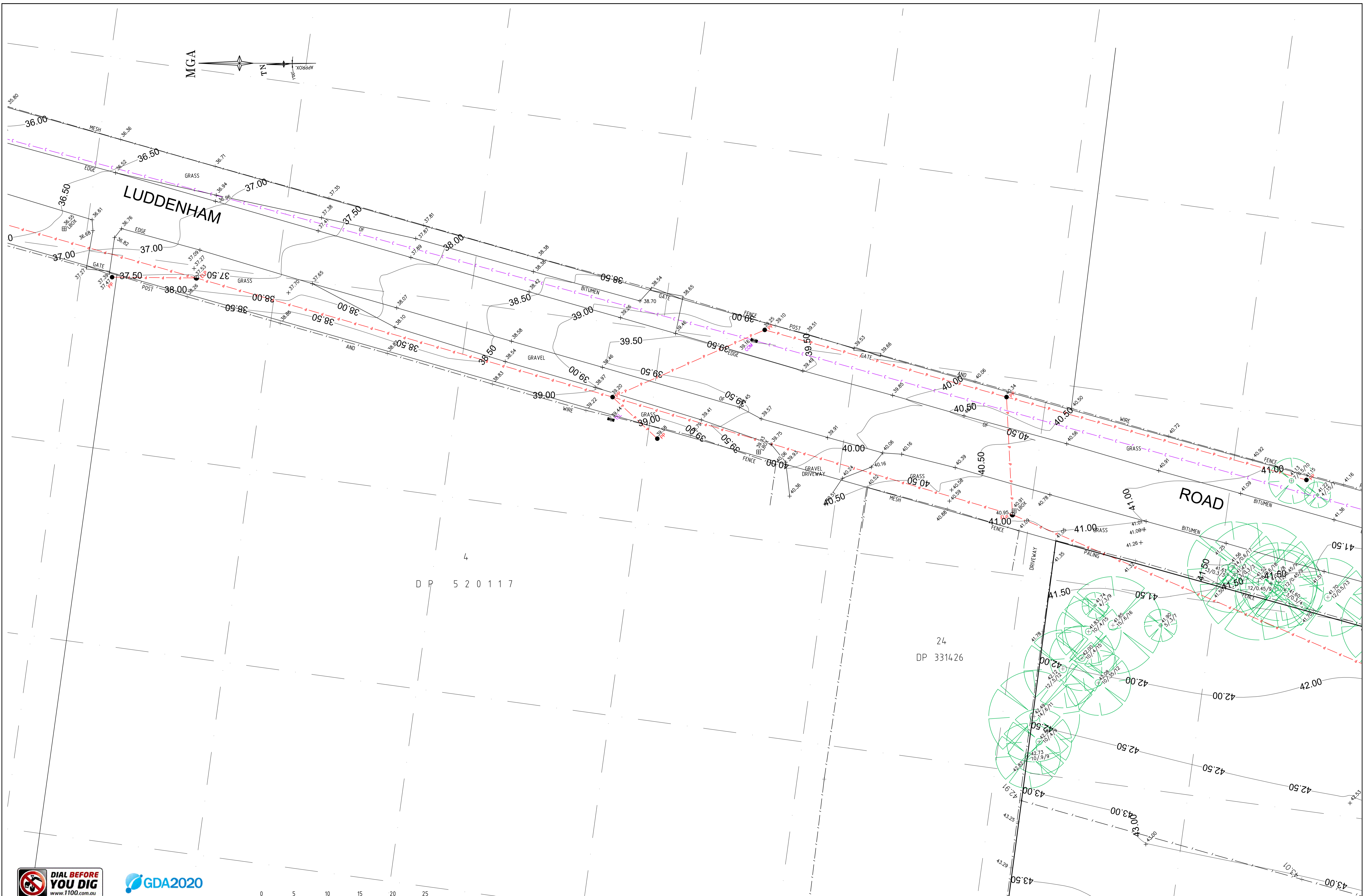

THIS IS THE PLAN REFERRED TO IN MY LETTER DATED: _____

Client: HB & B PROPERTY PTY LTD
Drawing title: PLAN OF DETAIL AND LEVELS OVER LOT 242 DP 1088991 AND LOT 1 DP 1099147 KNOWN AS No 221-227 & No 289-317 LUDDENHAM ROAD, ORCHARD HILLS

datum: AHD
site Area: 125.3 ha
LGA: PENRITH

reference number: 51007 001DT
scale: 1:250 @A1
date of survey: 29-04-2020

SHEET 29 OF 34



REFER TO NOTES AND LEGEND ON SHEET 1

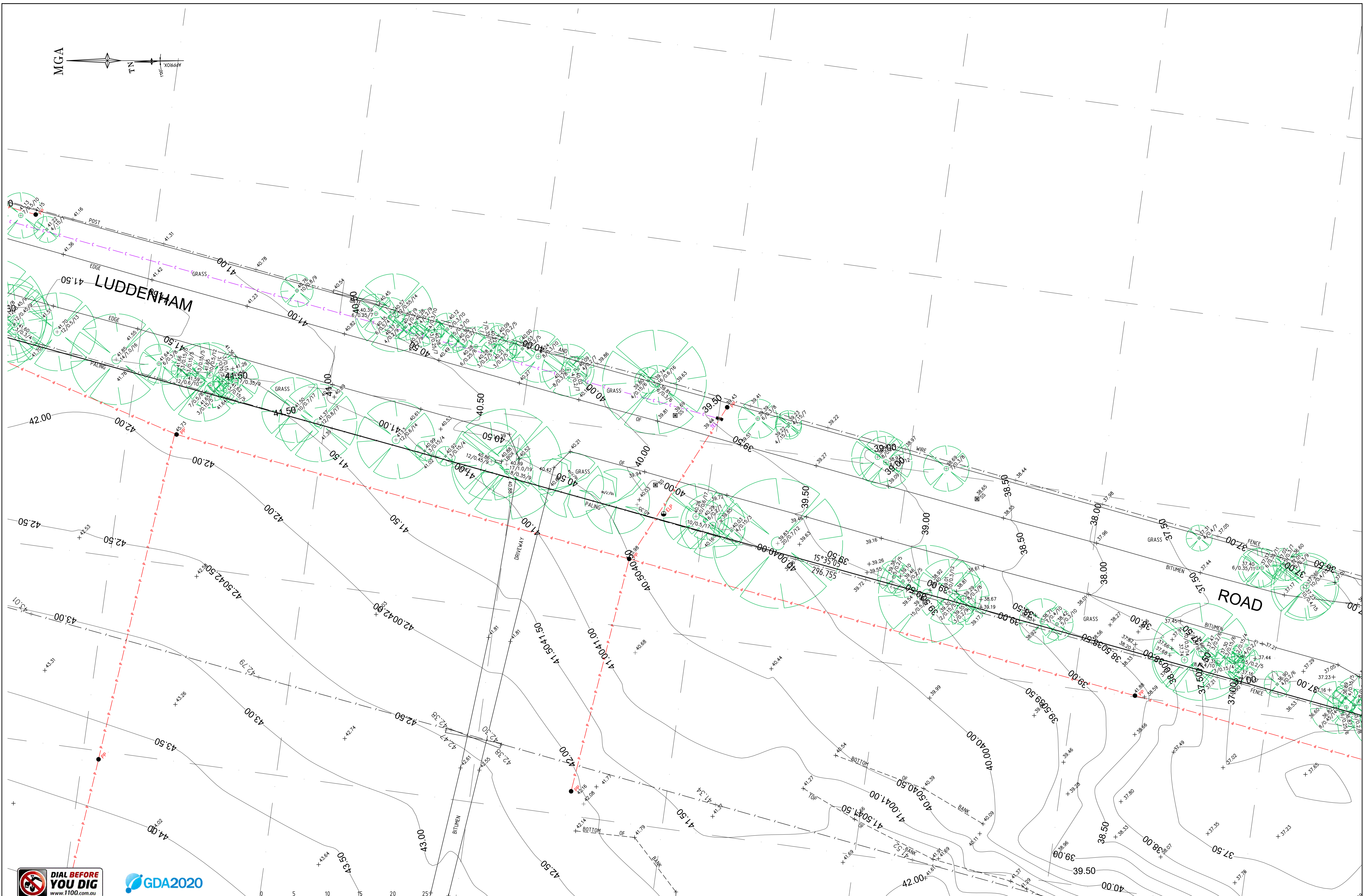
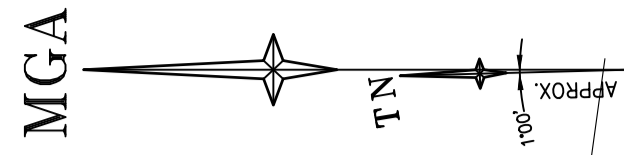
| Revision | Date | Description | Reference | Revision | Date | Description | Reference | Revision | Date | Description | Reference |
|----------|----------|-------------|-----------|----------|----------|--|-----------|----------|----------|--|-----------|
| L | 00/00/00 | - | 00 | H | 00/00/00 | - | 00 | D | 22/12/20 | STOCKPILE DISPERSAL LEVELS AND AREAS ADDED | 004 |
| K | 00/00/00 | - | 00 | G | 06/10/23 | ADDITIONAL DETAIL PATONS LANE & LUDDENHAM ROAD | 009 | C | 29/10/20 | TREE LINE ON SHEET 3 ADDED | 003 |
| J | 00/00/00 | - | 00 | F | 04/08/23 | ADJACENT BOUNDARIES ADDED NORTH OF PATONS LANE | 008 | B | 21/10/20 | CREEK DETAIL & LEVELS ADDED SHEETS 2 & 3 | 003 |
| I | 00/00/00 | - | 00 | E | 22/05/23 | DETAIL & BOUNDARIES UPDATED | 008 | A | 06/10/20 | CREEK DETAIL & LEVELS ADDED SHEETS 2, 3, 5 & 9 | 002 |



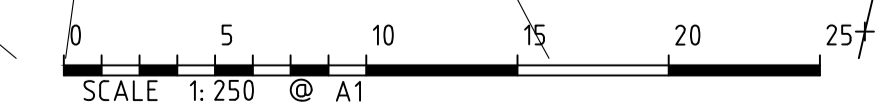
THIS IS THE PLAN REFERRED TO IN MY LETTER DATED: _____
Registered Surveyor NSW

Client: HB & B PROPERTY PTY LTD
Drawing title: PLAN OF DETAIL AND LEVELS OVER LOT 242 DP 1088991 AND LOT 1 DP 1099147 KNOWN AS No 221-227 & No 289-317 LUDDENHAM ROAD, ORCHARD HILLS

datum AHD
site Area 125.3 ha
LGA PENRITH
reference number 51007 001 DT
scale 1:250 @ A1
date of survey 29-04-2020
SHEET 34 OF 30



REFER TO NOTES AND LEGEND ON SHEET 1



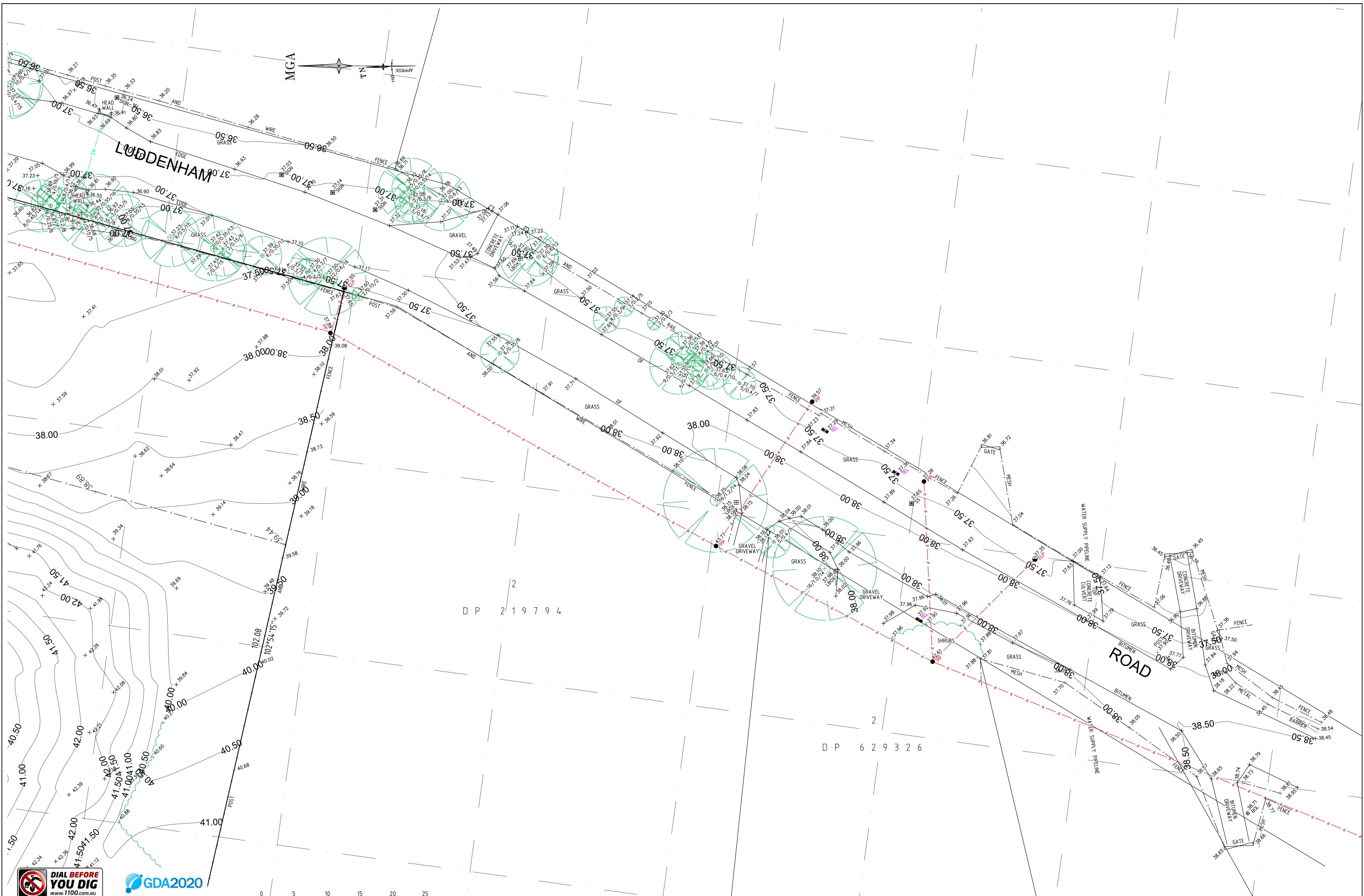
| Revision | Date | Description | Reference | Revision | Date | Description | Reference | Revision | Date | Description | Reference |
|----------|----------|-------------|-----------|----------|----------|--|-----------|----------|----------|--|-----------|
| L | 00/00/00 | - | 00 | H | 00/00/00 | - | 00 | D | 22/12/20 | STOCKPILE DISPERSAL LEVELS AND AREAS ADDED | 004 |
| K | 00/00/00 | - | 00 | G | 06/10/23 | ADDITIONAL DETAIL PATONS LANE & LUDDENHAM ROAD | 009 | C | 29/10/20 | TREE LINE ON SHEET 3 ADDED | 003 |
| J | 00/00/00 | - | 00 | F | 04/08/23 | ADJACENT BOUNDARIES ADDED NORTH OF PATONS LANE | 008 | B | 21/10/20 | CREEK DETAIL & LEVELS ADDED SHEETS 2 & 3 | 003 |
| I | 00/00/00 | - | 00 | E | 22/05/23 | DETAIL & BOUNDARIES UPDATED | 008 | A | 06/10/20 | CREEK DETAIL & LEVELS ADDED SHEETS 2, 3, 5 & 9 | 002 |



THIS IS THE PLAN REFERRED TO IN MY LETTER DATED: _____
Registered Surveyor NSW

Client: HB & B PROPERTY PTY LTD
Drawing title: PLAN OF DETAIL AND LEVELS OVER LOT 242 DP 1088991 AND LOT 1 DP 1099147 KNOWN AS No 221-227 & No 289-317 LUDDENHAM ROAD, ORCHARD HILLS

datum: AHD
site Area: 125.3 ha
LGA: PENRITH
reference number: 51007 001DT
scale: 1:250 @A1
date of survey: 29-04-2020
SHEET 34 OF 34



REFER TO NOTES AND LEGEND ON SHEET 1

| Revision | Date | Description | Reference |
|----------|----------|-------------|-----------|
| L | 00/00/00 | - | 00 |
| K | 00/00/00 | - | 00 |
| J | 00/00/00 | - | 00 |
| I | 00/00/00 | - | 00 |

| Revision | Date | Description | Reference |
|----------|----------|--|-----------|
| H | 00/00/00 | - | 00 |
| G | 06/10/23 | ADDITIONAL DETAIL PATONS LANE & LUDDENHAM ROAD | 009 |
| F | 04/08/23 | ADJACENT BOUNDARIES ADDED NORTH OF PATONS LANE | 008 |
| E | 22/05/23 | DETAIL & BOUNDARIES UPDATED | 008 |

| Revision | Date | Description | Reference |
|----------|----------|--|-----------|
| D | 22/12/20 | STOCKPILE DISPERSAL LEVELS AND AREAS ADDED | 004 |
| C | 29/10/20 | TREE LINE ON SHEET 3 ADDED | 003 |
| B | 21/10/20 | CREEK DETAIL & LEVELS ADDED SHEETS 2 & 3 | 003 |
| A | 06/10/20 | CREEK DETAIL & LEVELS ADDED SHEETS 2, 3, 5 & 9 | 002 |

| Revision | Date | Description | Reference |
|----------|----------|--|-----------|
| D | 22/12/20 | STOCKPILE DISPERSAL LEVELS AND AREAS ADDED | 004 |
| C | 29/10/20 | TREE LINE ON SHEET 3 ADDED | 003 |
| B | 21/10/20 | CREEK DETAIL & LEVELS ADDED SHEETS 2 & 3 | 003 |
| A | 06/10/20 | CREEK DETAIL & LEVELS ADDED SHEETS 2, 3, 5 & 9 | 002 |

| Revision | Date | Description | Reference |
|----------|----------|--|-----------|
| D | 22/12/20 | STOCKPILE DISPERSAL LEVELS AND AREAS ADDED | 004 |
| C | 29/10/20 | TREE LINE ON SHEET 3 ADDED | 003 |
| B | 21/10/20 | CREEK DETAIL & LEVELS ADDED SHEETS 2 & 3 | 003 |
| A | 06/10/20 | CREEK DETAIL & LEVELS ADDED SHEETS 2, 3, 5 & 9 | 002 |

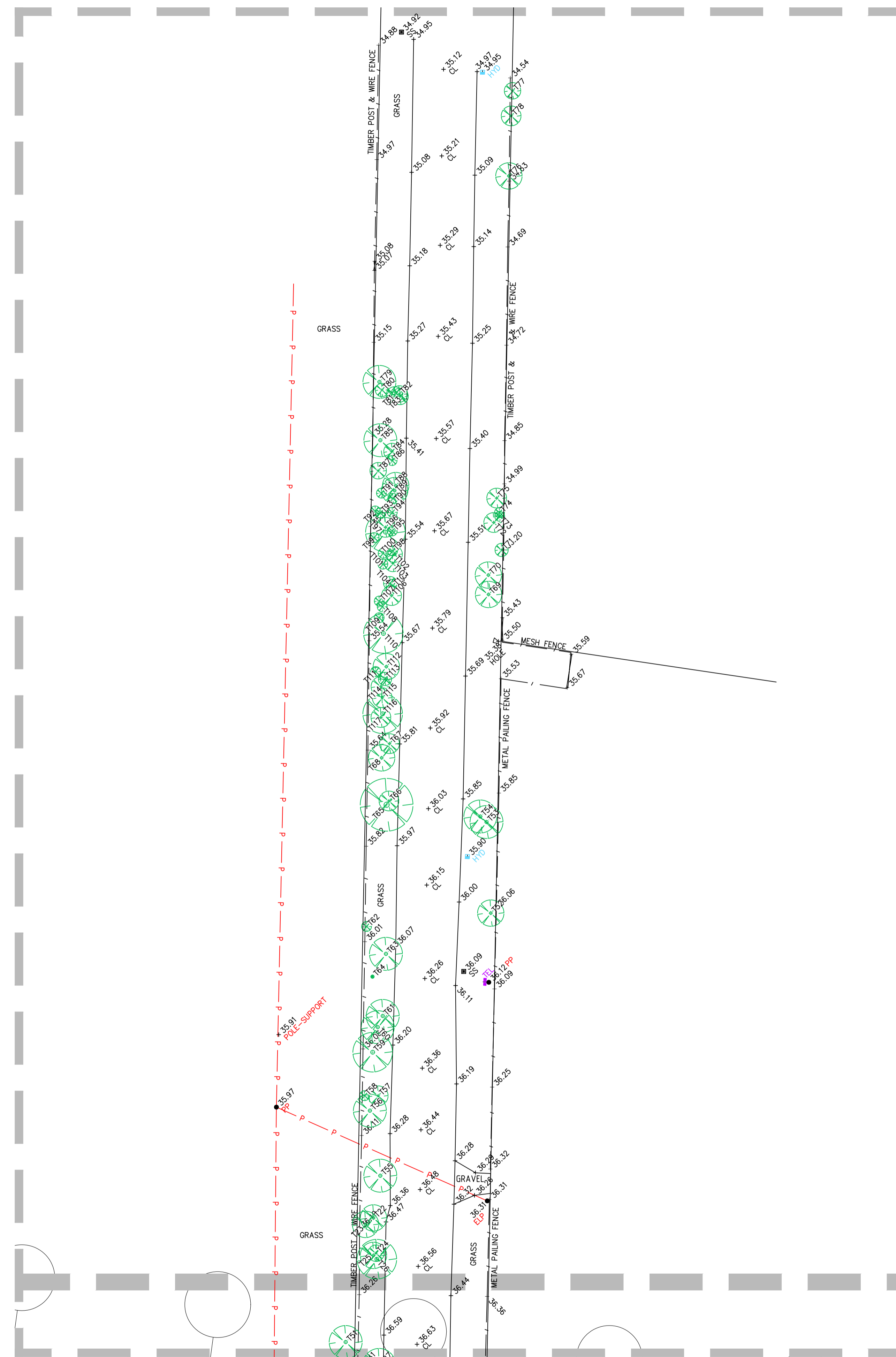
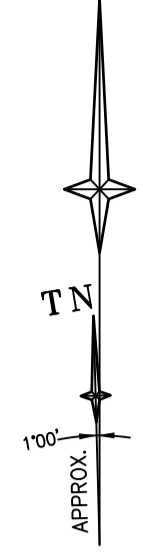


THIS IS THE PLAN REFERRED TO IN MY LETTER DATED: _____
Registered Surveyor NSW

Client: HB & B PROPERTY PTY LTD
Drawing title: PLAN OF DETAIL AND LEVELS OVER LOT 242 DP 1088991 AND LOT 1 DP 1099147 KNOWN AS No 221-227 & No 289-317 LUDDENHAM ROAD, ORCHARD HILLS

datum: AHD
site Area: 125.3 ha
LGA: PENRITH
reference number: 51007 001DT
scale: 1:250 @A1
date of survey: 29-04-2020
SHEET 34 OF 32

MGA



REFER TO NOTES AND LEGEND ON SHEET 1

| Revision | Date | Description | Reference | Revision | Date | Description | Reference | Revision | Date | Description | Reference |
|----------|----------|-------------|-----------|----------|----------|--|-----------|----------|----------|--|-----------|
| L | 00/00/00 | - | 00 | H | 00/00/00 | - | 00 | D | 22/12/20 | STOCKPILE DISPERSAL LEVELS AND AREAS ADDED | 004 |
| K | 00/00/00 | - | 00 | G | 06/10/23 | ADDITIONAL DETAIL PATONS LANE & LUDDENHAM ROAD | 009 | C | 29/10/20 | TREE LINE ON SHEET 3 ADDED | 003 |
| J | 00/00/00 | - | 00 | F | 04/08/23 | ADJACENT BOUNDARIES ADDED NORTH OF PATONS LANE | 008 | B | 21/10/20 | CREEK DETAIL & LEVELS ADDED SHEETS 2 & 3 | 003 |
| I | 00/00/00 | - | 00 | E | 22/05/23 | DETAIL & BOUNDARIES UPDATED | 008 | A | 06/10/20 | CREEK DETAIL & LEVELS ADDED SHEETS 2, 3, 5 & 9 | 002 |



THIS IS THE PLAN REFERRED TO IN MY LETTER DATED: Registered Surveyor NSW

Client HB & B PROPERTY PTY LTD
Drawing title
PLAN OF DETAIL AND LEVELS OVER LOT 242 DP 1088991 AND LOT 1 DP 1099147 KNOWN AS No 221-227 & No 289-317 LUDDENHAM ROAD, ORCHARD HILLS

datum AHD
site Area 125.3 ha
LGA PENRITH
reference number 51007 001DT
scale 1:250 @A1
date of survey 29-04-2020
SHEET 34 OF 33

| TREE No. | SPREAD | TRUNK | HEIGHT | RL |
|----------|--------|-------|--------|--------|
| T1 | 8 | 0.5 | 10 | 37.107 |
| T2 | 8 | 0.6 | 12 | 37.068 |
| T3 | 8 | 0.8 | 8 | 37.115 |
| T4 | 3 | 0.2 | 5 | 37.395 |
| T5 | 8 | 0.6 | 12 | 37.28 |
| T6 | 5 | 0.5 | 10 | 37.473 |
| T7 | 4 | 0.3 | 7 | 37.509 |
| T8 | 12 | 0.8 | 12 | 37.505 |
| T9 | 3 | 0.2 | 4 | 37.561 |
| T10 | 3 | 0.2 | 4 | 37.618 |
| T11 | 3 | 0.2 | 4 | 37.486 |
| T12 | 4 | 0.2 | 5 | 37.538 |
| T13 | 4 | 0.3 | 7 | 37.476 |
| T14 | 4 | 0.2 | 9 | 37.384 |
| T15 | 4 | 0.2 | 9 | 37.365 |
| T16 | 12 | 0.6 | 14 | 37.608 |
| T17 | 5 | 0.3 | 6 | 37.735 |
| T18 | 5 | 0.3 | 10 | 37.758 |
| T19 | 4 | 0.4 | 5 | 37.742 |
| T20 | 3 | 0.2 | 4 | 37.724 |
| T21 | 4 | 0.2 | 6 | 37.525 |
| T22 | 8 | 0.5 | 14 | 36.436 |
| T23 | 8 | 0.5 | 8 | 36.352 |
| T24 | 5 | 0.3 | 9 | 36.497 |
| T25 | 8 | 0.5 | 16 | 36.446 |
| T26 | 12 | 0.7 | 16 | 36.48 |
| T27 | 10 | 0.8 | 16 | 36.536 |
| T28 | 6 | 0.5 | 16 | 36.391 |
| T29 | 4 | 0.2 | 8 | 36.44 |
| T30 | 4 | 0.2 | 8 | 36.597 |
| T31 | 14 | 0.8 | 18 | 36.447 |
| T32 | 4 | 0.25 | 12 | 36.554 |
| T33 | 6 | 0.3 | 6 | 36.543 |
| T34 | 4 | 0.2 | 4 | 36.502 |
| T35 | 12 | 0.7 | 18 | 36.559 |
| T36 | 8 | 0.6 | 20 | 36.496 |
| T37 | 10 | 0.5 | 16 | 36.601 |
| T38 | 10 | 0.6 | 16 | 36.58 |
| T39 | 8 | 0.5 | 6 | 36.525 |
| T40 | 8 | 0.5 | 6 | 36.492 |
| T41 | 8 | 0.6 | 16 | 36.541 |
| T42 | 4 | 0.3 | 6 | 36.575 |
| T43 | 4 | 0.3 | 6 | 36.616 |
| T44 | 10 | 0.8 | 16 | 36.757 |
| T45 | 10 | 0.8 | 16 | 36.731 |
| T46 | 6 | 0.3 | 8 | 36.715 |
| T47 | 6 | 0.3 | 8 | 36.75 |
| T48 | 4 | 0.3 | 10 | 36.766 |
| T49 | 8 | 0.4 | 10 | 36.771 |
| T50 | 4 | 0.3 | 6 | 36.726 |
| T51 | 10 | 0.6 | 12 | 36.355 |
| T52 | 8 | 0.6 | 12 | 36.042 |
| T53 | 10 | 0.6 | 14 | 35.897 |
| T54 | 10 | 0.5 | 14 | 35.888 |
| T55 | 10 | 0.6 | 12 | 36.469 |
| T56 | 10 | 0.7 | 18 | 36.33 |
| T57 | 6 | 0.5 | 16 | 36.242 |
| T58 | 3 | 0.3 | 8 | 36.193 |
| T59 | 12 | 0.8 | 18 | 36.201 |
| T60 | 10 | 0.8 | 14 | 36.283 |
| T61 | 10 | 0.8 | 14 | 36.075 |
| T62 | 3 | 0.2 | 6 | 35.959 |
| T63 | 10 | 0.9 | 10 | 36.062 |
| T64 | STUMP | 0.8 | STUMP | 36.062 |
| T65 | 16 | 1 | 16 | 35.967 |
| T66 | 6 | 0.5 | 8 | 35.821 |
| T67 | 6 | 0.25 | 10 | 35.724 |
| T68 | 8 | 0.8 | 8 | 35.654 |
| T69 | 8 | 0.4 | 12 | 35.313 |
| T70 | 8 | 0.4 | 12 | 35.279 |
| T71 | 4 | 0.3 | 8 | 35.097 |
| T72 | 6 | 0.4 | 12 | 35.155 |
| T73 | 3 | 0.2 | 10 | 35.037 |
| T74 | 3 | 0.2 | 10 | 35.027 |
| T75 | 6 | 0.4 | 12 | 35.068 |

| TREE No. | SPREAD | TRUNK | HEIGHT | RL |
|----------|--------|-------|--------|--------|
| T76 | 8 | 0.5 | 12 | 34.662 |
| T77 | 5 | 0.25 | 6 | 34.598 |
| T78 | 6 | 0.5 | 12 | 34.641 |
| T79 | 10 | 0.9 | 14 | 35.286 |
| T80 | 4 | 0.3 | 8 | 35.232 |
| T81 | 5 | 0.4 | 10 | 35.259 |
| T82 | 5 | 0.4 | 10 | 35.351 |
| T83 | 5 | 0.4 | 10 | 35.294 |
| T84 | 5 | 0.4 | 10 | 35.283 |
| T85 | 10 | 0.6 | 16 | 35.286 |
| T86 | 3 | 0.2 | 4 | 35.21 |
| T87 | 5 | 0.5 | 16 | 35.281 |
| T88 | 8 | 0.4 | 14 | 35.374 |
| T89 | 8 | 0.4 | 14 | 35.312 |
| T90 | 3 | 0.2 | 5 | 35.349 |
| T91 | 3 | 0.2 | 5 | 35.23 |
| T92 | 3 | 0.2 | 5 | 35.305 |
| T93 | 3 | 0.2 | 5 | 35.31 |
| T94 | 3 | 0.2 | 5 | 35.363 |
| T95 | 3 | 0.2 | 5 | 35.34 |
| T96 | 6 | 0.4 | 12 | 35.413 |
| T97 | 12 | 0.6 | 16 | 35.446 |
| T98 | 3 | 0.2 | 5 | 35.342 |
| T99 | 3 | 0.2 | 5 | 35.338 |
| T100 | 3 | 0.2 | 5 | 35.286 |
| T101 | 3 | 0.2 | 5 | 35.298 |
| T102 | 5 | 0.3 | 12 | 35.396 |
| T103 | 5 | 0.3 | 12 | 35.347 |
| T104 | 4 | 0.5 | 14 | 35.402 |
| T105 | 4 | 0.3 | 12 | 35.403 |
| T106 | 6 | 0.6 | 16 | 35.412 |
| T107 | 3 | 0.2 | 5 | 35.419 |
| T108 | 3 | 0.2 | 5 | 35.438 |
| T109 | 3 | 0.2 | 5 | 35.45 |
| T110 | 12 | 0.8 | 18 | 35.613 |
| T111 | 3 | 0.2 | 5 | 35.55 |
| T112 | 8 | 0.4 | 14 | 35.524 |
| T113 | 4 | 0.3 | 8 | 35.598 |
| T114 | 6 | 0.5 | 10 | 35.612 |
| T115 | 6 | 0.4 | 8 | 35.632 |
| T116 | 12 | 0.7 | 18 | 35.739 |
| T117 | 6 | 0.5 | 8 | 35.689 |
| T118 | 4 | 0.3 | 7 | 37.979 |
| T119 | 4 | 0.3 | 7 | 37.923 |
| T120 | 4 | 0.3 | 7 | 37.967 |
| T121 | 4 | 0.3 | 7 | 37.842 |
| T122 | 6 | 0.4 | 10 | 37.83 |
| T123 | 4 | 0.2 | 8 | 37.89 |
| T124 | 6 | 0.3 | 10 | 37.852 |
| T125 | 3 | 0.3 | 5 | 37.819 |
| T126 | 3 | 0.3 | 5 | 37.923 |
| T127 | 6 | 0.4 | 6 | 37.984 |
| T128 | 4 | 0.3 | 6 | 38.02 |
| T129 | 4 | 0.4 | 6 | 37.993 |
| T130 | 4 | 0.4 | 5 | 38.092 |
| T131 | 4 | 0.4 | 5 | 37.976 |
| T132 | 6 | 0.35 | 9 | 37.822 |
| T133 | 12 | 0.8 | 14 | 37.772 |
| T134 | 8 | 0.5 | 8 | 37.998 |
| T135 | 4 | 0.3 | 8 | 37.793 |
| T136 | 4 | 0.3 | 10 | 37.876 |
| T137 | 3 | 0.2 | 10 | 37.838 |
| T138 | 6 | 0.4 | 10 | 37.875 |
| T139 | 6 | 0.3 | 8 | 37.867 |
| T140 | 4 | 0.2 | 8 | 37.869 |
| T141 | 6 | 0.3 | 10 | 37.889 |
| T142 | 5 | 0.5 | 10 | 38.032 |
| T143 | 4 | 0.2 | 12 | 37.988 |
| T144 | 8 | 0.4 | 10 | 38.018 |
| T145 | 8 | 0.4 | 10 | 38.05 |
| T146 | 4 | 0.2 | 8 | 38.08 |
| T147 | 12 | 0.7 | 14 | 38.161 |
| T148 | 6 | 0.4 | 10 | 38.159 |
| T149 | 4 | 0.2 | 12 | 38.04 |
| T150 | 8 | 0.5 | 12 | 38.103 |

| TREE No. | SPREAD | TRUNK | HEIGHT | RL |
|----------|--------|-------|--------|--------|
| T151 | 5 | 0.3 | 12 | 38.091 |
| T152 | 5 | 0.3 | 10 | 38.071 |
| T153 | 5 | 0.3 | 10 | 38.078 |
| T154 | 8 | 0.4 | 12 | 38.005 |
| T155 | 4 | 0.3 | 12 | 38.039 |
| T156 | 4 | 0.3 | 10 | 37.963 |
| T157 | 10 | 0.6 | 14 | 37.954 |
| T158 | 5 | 0.3 | 10 | 37.872 |
| T159 | 4 | 0.3 | 10 | 37.938 |
| T160 | 6 | 0.4 | 14 | 37.945 |
| T161 | 6 | 0.3 | 8 | 37.921 |
| T162 | 6 | 0.3 | 8 | 37.959 |
| T163 | 8 | 0.4 | 10 | 37.903 |
| T164 | 6 | 0.3 | 12 | 37.98 |
| T165 | 16 | 0.7 | 16 | 37.926 |
| T166 | 4 | 0.2 | 10 | 37.884 |
| T167 | 4 | 0.2 | 10 | 37.88 |
| T168 | 4 | 0.2 | 10 | 37.856 |
| T169 | 4 | 0.2 | 10 | 37.858 |
| T170 | 6 | 0.3 | 8 | 37.992 |
| T171 | 10 | 0.8 | 16 | 38.05 |
| T172 | 8 | 0.5 | 12 | 38.08 |
| T173 | 6 | 0.3 | 10 | 38.084 |
| T174 | 4 | 0.4 | 10 | 38.144 |
| T175 | 3 | 0.3 | 10 | 38.108 |
| T176 | 4 | 0.3 | 5 | 38.22 |
| T177 | 8 | 0.4 | 14 | 38.182 |
| T178 | 4 | 0.3 | 5 | 38.475 |
| T179 | 6 | 0.8 | 14 | 38.205 |
| T180 | 6 | 0.6 | 10 | 38.269 |
| T181 | 3 | 0.3 | 8 | 38.229 |
| T182 | 10 | 0.4 | 8 | 38.162 |
| T183 | 4 | 0.4 | 8 | 38.19 |
| T184 | 6 | 0.9 | 8 | 38.375 |
| T185 | 10 | 0.4 | 14 | 38.405 |
| T186 | 6 | 0.4 | 12 | 38.205 |
| T187 | 6 | 0.4 | 12 | 38.244 |
| T188 | 6 | 0.4 | 12 | 38.209 |
| T189 | 6 | 0.2 | 10 | 38.431 |
| T190 | 6 | 0.2 | 10 | 38.46 |
| T191 | 6 | 0.2 | 10 | 38.479 |
| T192 | 6 | 0.2 | 10 | 38.435 |
| T193 | 4 | 0.2 | 8 | 38.402 |
| T194 | 8 | 0.9 | 14 | 38.578 |
| T195 | 3 | 0.3 | 7 | 38.462 |
| T196 | 3 | 0.3 | 7 | 38.451 |
| T197 | 3 | 0.3 | 7 | 38.464 |
| T198 | 10 | 0.8 | 12 | 38.373 |
| T199 | 6 | 0.3 | 8 | 38.338 |
| T200 | 6 | 0.3 | 8 | 38.475 |
| T201 | 4 | 0.2 | 8 | 38.371 |
| T202 | 4 | 0.2 | 8 | 38.383 |
| T203 | 10 | 0.6 | 16 | 38.075 |
| T204 | 8 | 0.5 | 12 | 38.005 |
| T205 | 6 | 0.4 | 14 | 37.854 |
| T206 | 6 | 0.4 | 14 | 37.902 |
| T207 | 6 | 0.3 | 14 | 37.968 |
| T208 | 6 | 0.3 | 14 | 37.988 |
| T209 | 6 | 0.3 | 14 | 38.021 |
| T210 | 6 | 0.3 | 14 | 38.066 |
| T211 | 6 | 0.3 | 10 | 38.057 |
| T212 | 6 | 0.3 | 14 | 38.024 |
| T213 | 6 | 0.3 | 14 | 38.037 |
| T214 | 10 | 0.4 | 12 | 38.101 |
| T215 | 3 | 0.2 | 10 | 37.912 |
| T216 | 3 | 0.2 | 10 | 37.766 |
| T217 | 12 | 0.8 | 10 | 37.881 |
| T218 | 2 | 0.3 | 12 | 37.868 |
| T219 | 4 | 0.3 | 10 | 37.87 |
| T220 | 4 | 0.2 | 12 | 37.929 |
| T221 | 5 | 0.3 | 10 | 37.908 |
| T222 | 5 | 0.3 | 10 | 37.947 |
| T223 | 5 | 0.3 | 10 | 37.932 |
| T224 | 5 | 0.4 | 12 | 37.92 |
| T225 | 4 | 0.2 | 12 | 37.842 |

| TREE No. | SPREAD | TRUNK | HEIGHT | RL |
|----------|--------|-------|--------|--------|
| T226 | 4 | 0.2 | 12 | 37.84 |
| T227 | 4 | 0.5 | 8 | 37.828 |
| T228 | 6 | 0.4 | 14 | 37.941 |
| T229 | 5 | 0.5 | 12 | 37.882 |
| T230 | 5 | 0.4 | 10 | 37.986 |
| T231 | 5 | 0.5 | 12 | 37.912 |
| T232 | 6 | 0.4 | 10 | 37.999 |
| T233 | 6 | 0.4 | 10 | 38.005 |
| T234 | 4 | 0.3 | 12 | 38.026 |
| T235 | 4 | 0.3 | 12 | 38.084 |
| T236 | 4 | 0.3 | 12 | 38.118 |
| T237 | 4 | 0.4 | 12 | 38.179 |
| T238 | 4 | 0.3 | 12 | 38.16 |
| T239 | 12 | 0.8 | 18 | 38.236 |
| T240 | 5 | 0.6 | 12 | 38.043 |
| T241 | 4 | 0.3 | 10 | 38.043 |
| T242 | 4 | 0.3 | 8 | 38.108 |
| T243 | 4 | 0.3 | 8 | 38.11 |
| T244 | 6 | 0.4 | 10 | 38.165 |
| T245 | 6 | 0.4 | 10 | 38.121 |
| T246 | 6 | 0.4 | 10 | 37.976 |
| T247 | 4 | 0.2 | 10 | 38.184 |
| T248 | 4 | 0.2 | 10 | 38.228 |
| T249 | 4 | 0.2 | 8 | 38.371 |
| T250 | 6 | 0.4 | 14 | 38.464 |
| T251 | 4 | 0.2 | 8 | 38.361 |
| T252 | 12 | 1 | 10 | 38.222 |
| T253 | 8 | 0.5 | 10 | 38.132 |
| T254 | 4 | 0.4 | 8 | 37.92 |
| T255 | 6 | 0.5 | 14 | 37.891 |
| T256 | 4 | 0.3 | 8 | 37.931 |
| T257 | 6 | 0.7 | 12 | 37.855 |
| T258 | 6 | 0.7 | 12 | 37.803 |
| T259 | 4 | 0.3 | 8 | 37.79 |
| T260 | 6 | 0.4 | 12 | 37.744 |
| T261 | 4 | 0.4 | 12 | 37.842 |
| T262 | 4 | 0.4 | 12 | 37.663 |
| T263 | 6 | 0.6 | 12 | 37.594 |
| T264 | 6 | 0.4 | 14 | 37.896 |
| T265 | 4 | 0.3 | 12 | 37.944 |
| T266 | 10 | 0.5 | 16 | 37.977 |
| T267 | 5 | 0.4 | 14 | 38.005 |
| T268 | 6 | 0.4 | 6 | 38.108 |
| T269 | 5 | 0.3 | 10 | 37.655 |
| T270 | 5 | 0.3 | 10 | 37.654 |
| T271 | 10 | 0.7 | 12 | 37.921 |
| T272 | 6 | 0.4</ | | |