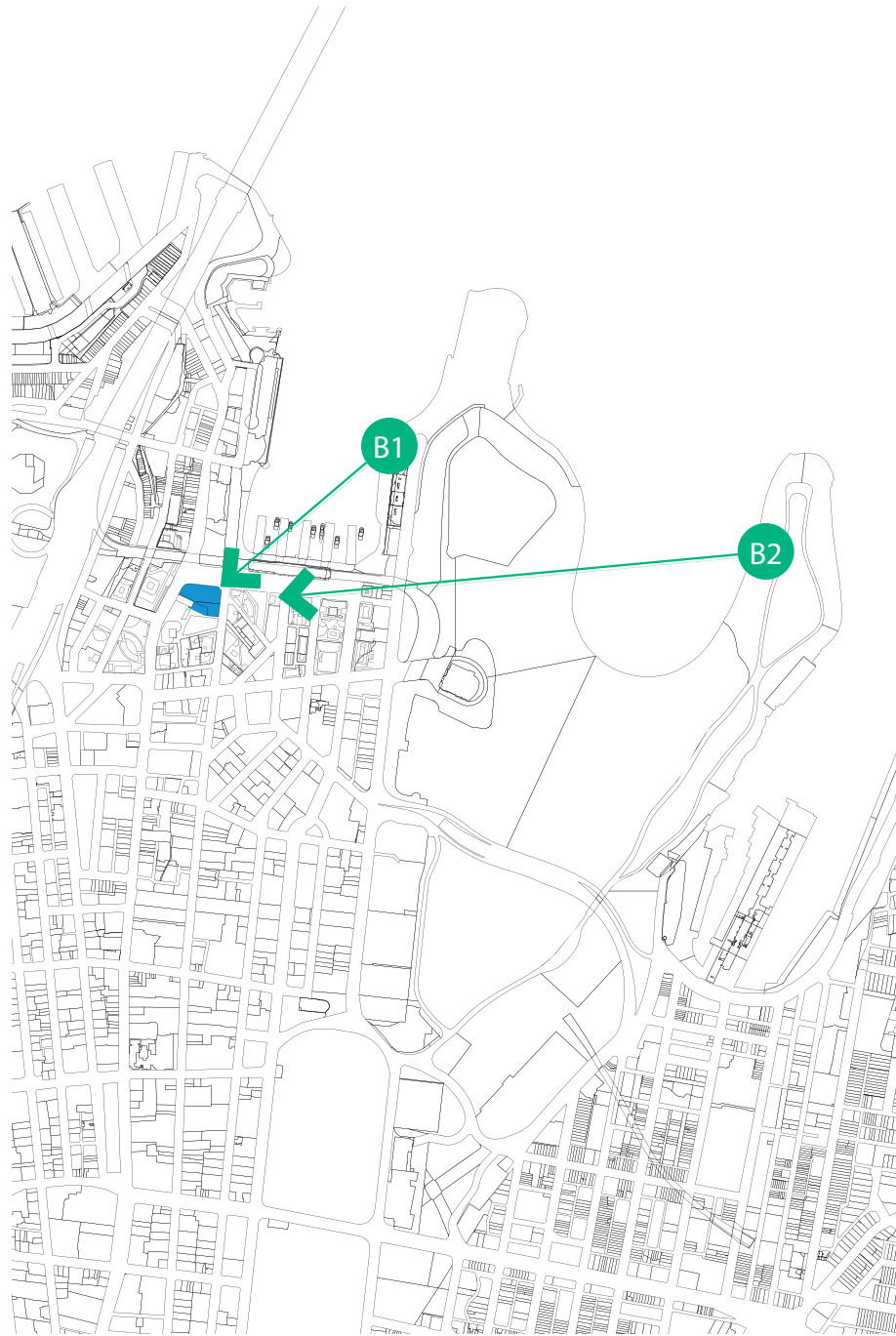


View Analysis

Public Open Space




B1: Major public open space with a high level of pedestrian traffic.
 B2: Relevant view to the city's skyline from the Botanical Gardens and Eastern Suburbs.



B1: Opera Bar - Looking South

Key

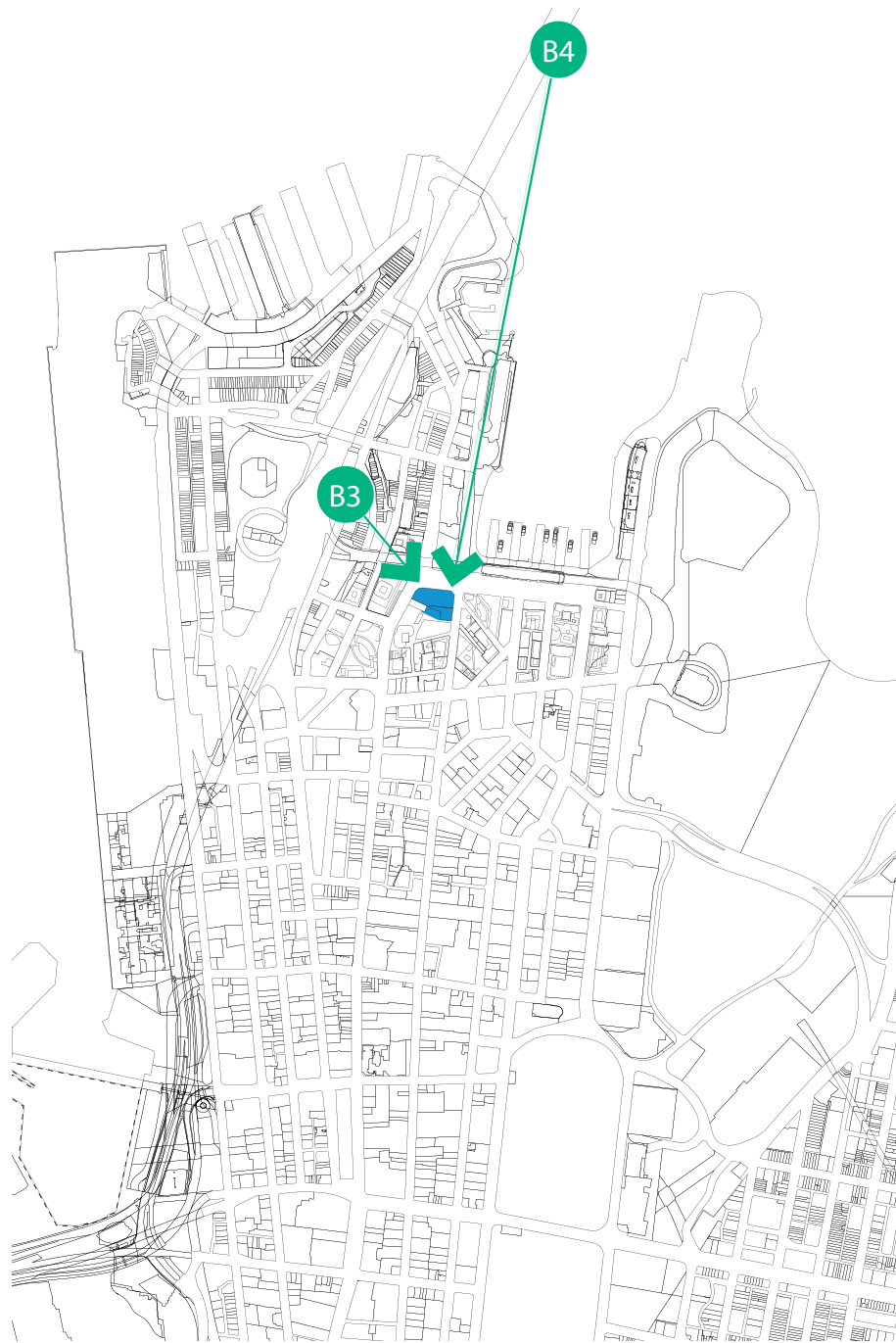
- Proposed Amendment
- Approved Massing Envelope
- Envelope Proposal by Others at rear (Subject to Approval)



B2: Farmer's Cove - Looking South-West

View Analysis

Public Open Space




B3: Pedestrian thoroughfare with a high level of pedestrian traffic.
 B4: Pedestrian thoroughfare and tourist destination. Assess importance of how development impacts / contributes to the city's skyline.



B3: Cahill Walkway - Looking South-East

Key

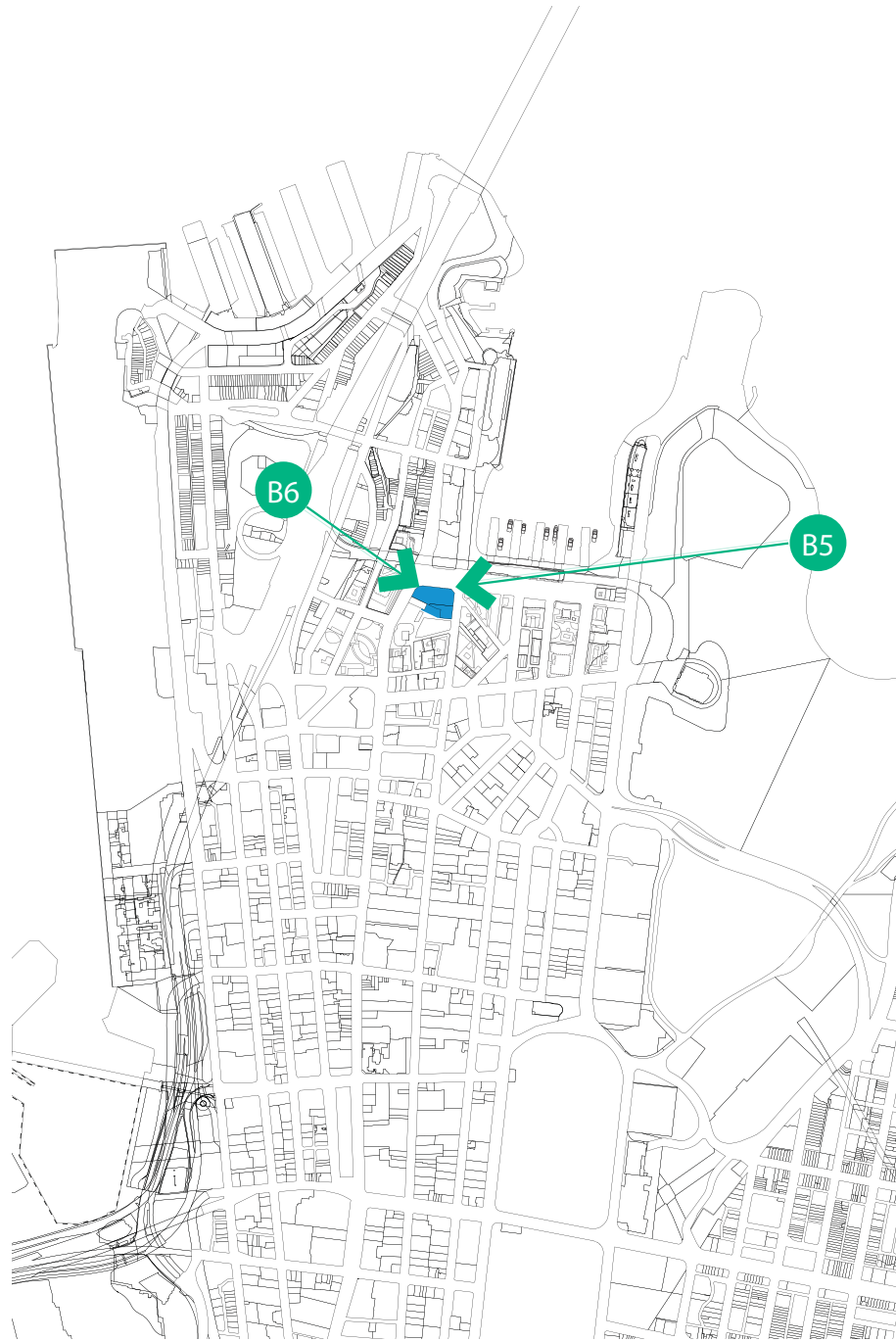
- Proposed Amendment
- Approved Massing Envelope
- Envelope Proposal by Others at rear (Subject to Approval)




B4: Harbour Bridge - Looking South

View Analysis

Public Open Space



B5: Major public open / recreational space with a high level of pedestrian traffic. Assess importance of how development affects the city's skyline from the Domain and Eastern Suburbs.
 B6: Major public open / recreational space. Assess how the development impacts Circular Quay's Building Bulk & Skyline observed from Millers Point / Rocks.
 © 2016 Crone & KKA



B5: Botanical Gardens - Looking West

Key

	Proposed Amendment
	Approved Massing Envelope
	Envelope Proposal by Others at rear (Subject to Approval)



B6: Observatory Hill - Looking East