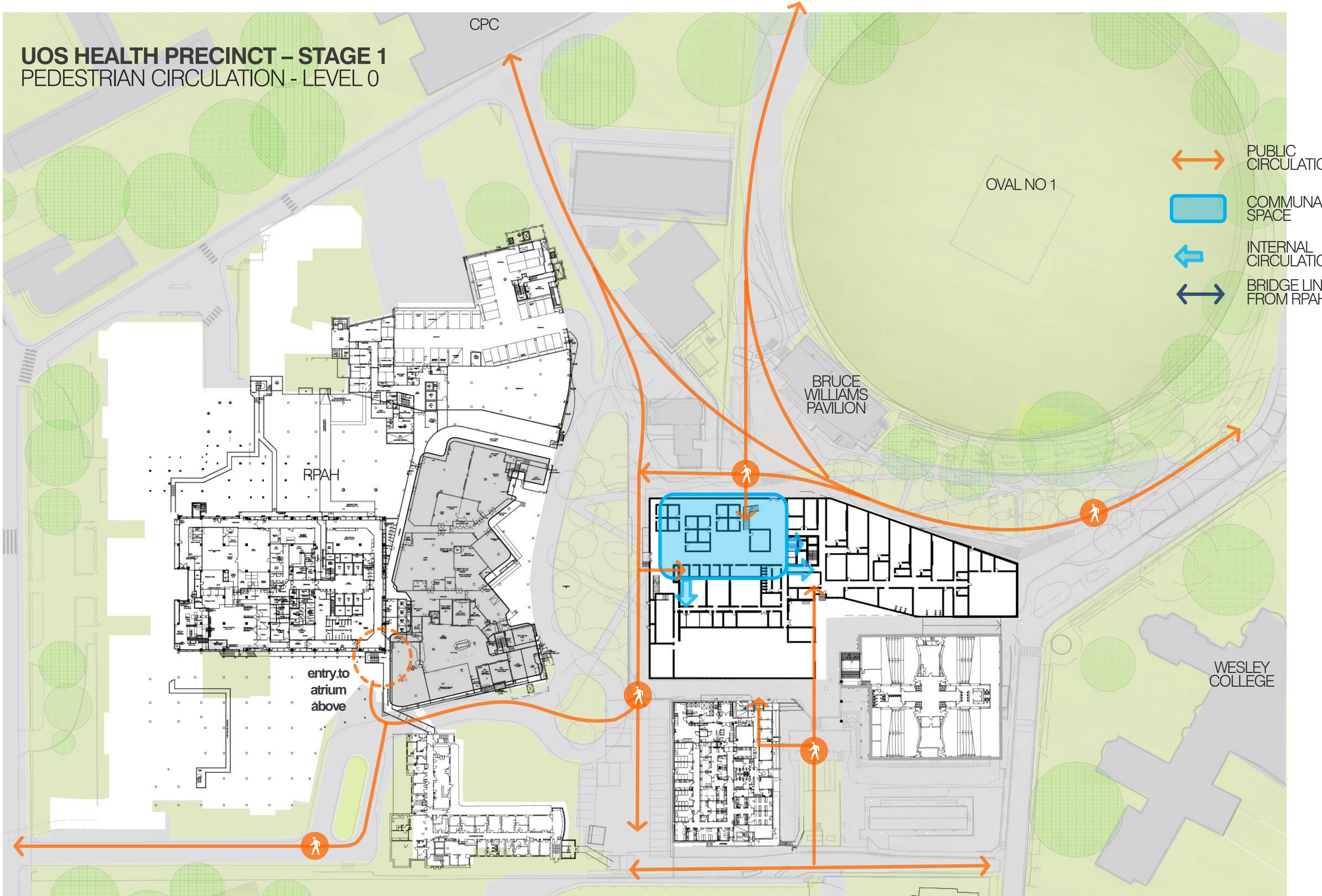


STAGE 1 CAMPUS CONNECTIONS

UOS HEALTH PRECINCT – STAGE 1 PEDESTRIAN CIRCULATION - LEVEL 0



- PUBLIC CIRCULATION
- COMMUNAL SPACE
- INTERNAL CIRCULATION
- BRIDGE LINK FROM RPAH

RPAH

BRUCE WILLIAMS PAVILION

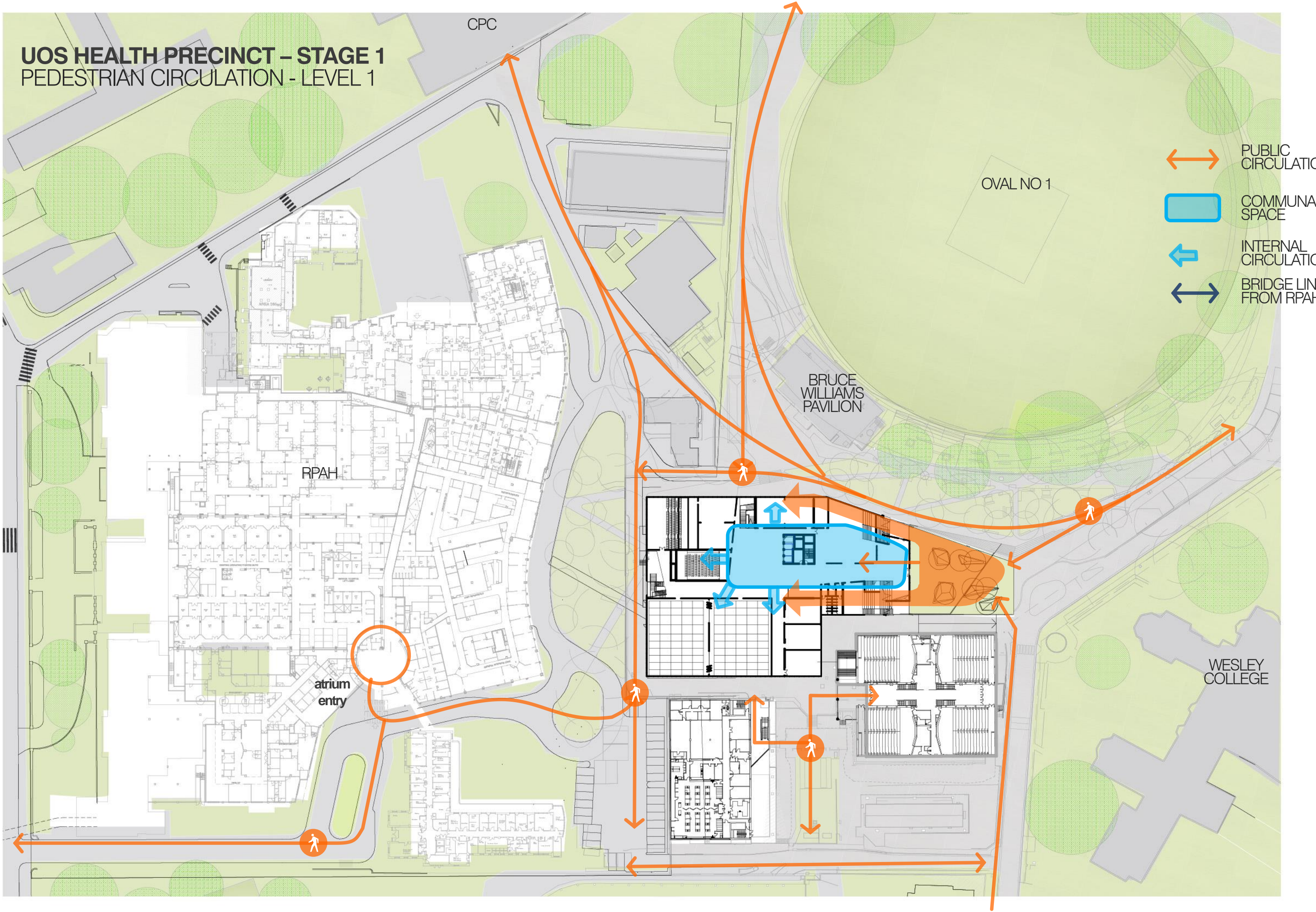
OVAL NO 1

WESLEY COLLEGE

CPC

entry to atrium above

UOS HEALTH PRECINCT – STAGE 1 PEDESTRIAN CIRCULATION - LEVEL 1



- PUBLIC CIRCULATION
- COMMUNAL SPACE
- INTERNAL CIRCULATION
- BRIDGE LINK FROM RPAH

CPC

OVAL NO 1

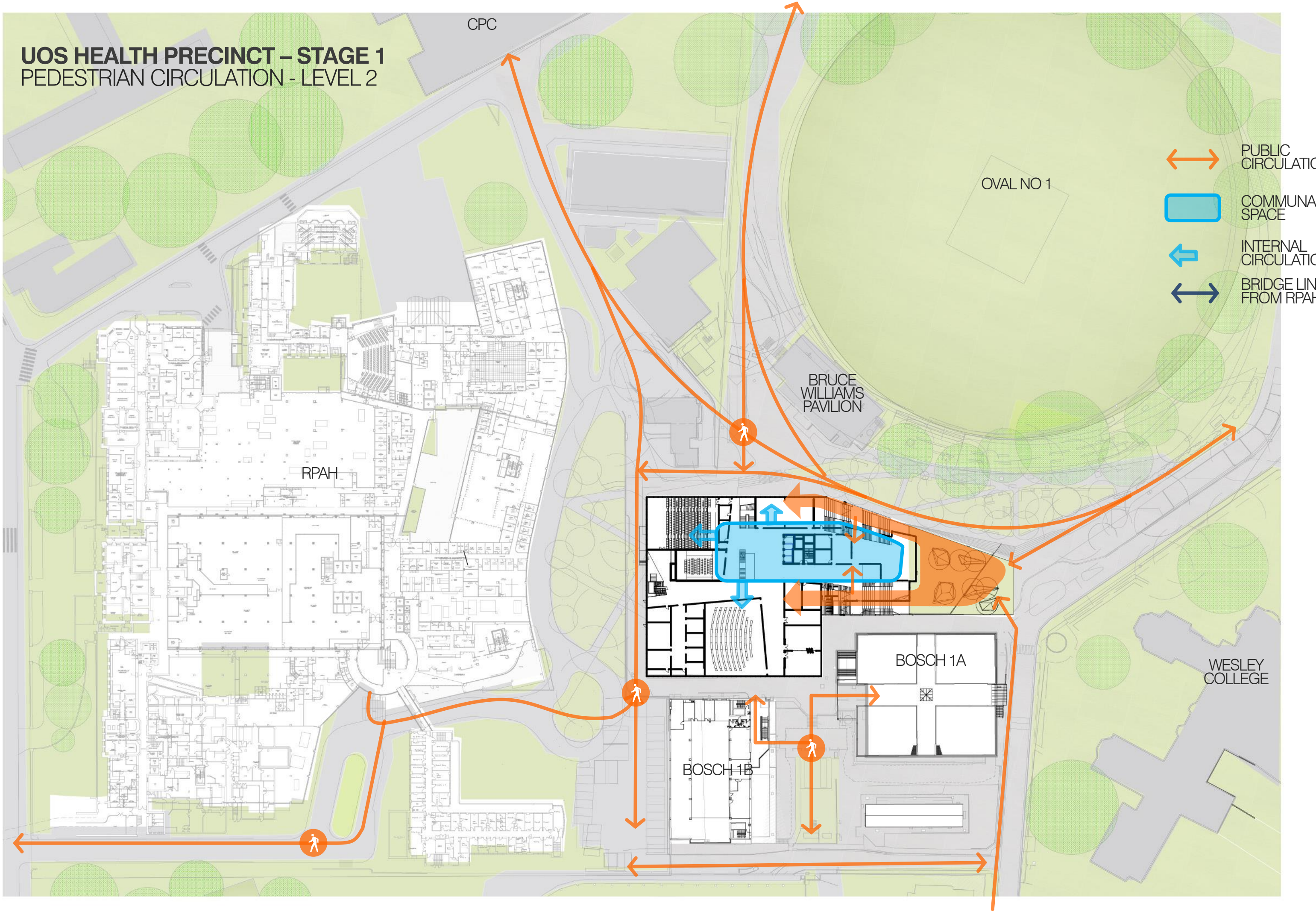
BRUCE WILLIAMS PAVILION

RPAH

atrium entry

WESLEY COLLEGE

UOS HEALTH PRECINCT – STAGE 1 PEDESTRIAN CIRCULATION - LEVEL 2



CPC

OVAL NO 1





BRUCE WILLIAMS PAVILION

RPAH

BOSCH 1A

BOSCH 1B

WESLEY COLLEGE

-  PUBLIC CIRCULATION
-  COMMUNAL SPACE
-  INTERNAL CIRCULATION
-  BRIDGE LINK FROM RPAH

UOS HEALTH PRECINCT – STAGE 1 PEDESTRIAN CIRCULATION - LEVEL 3





CPC

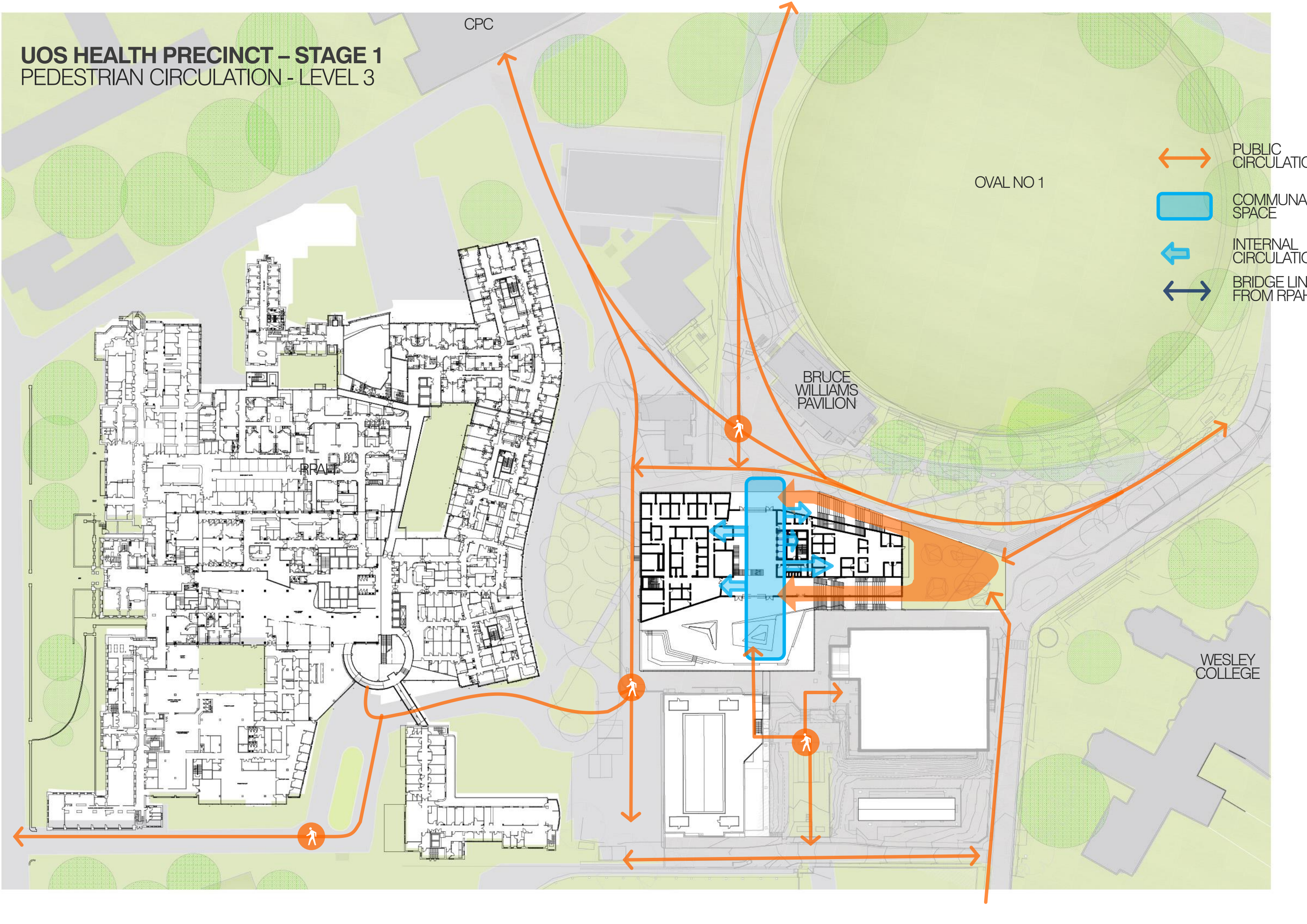
OVAL NO 1

BRUCE WILLIAMS PAVILION

RPAH

WESLEY COLLEGE

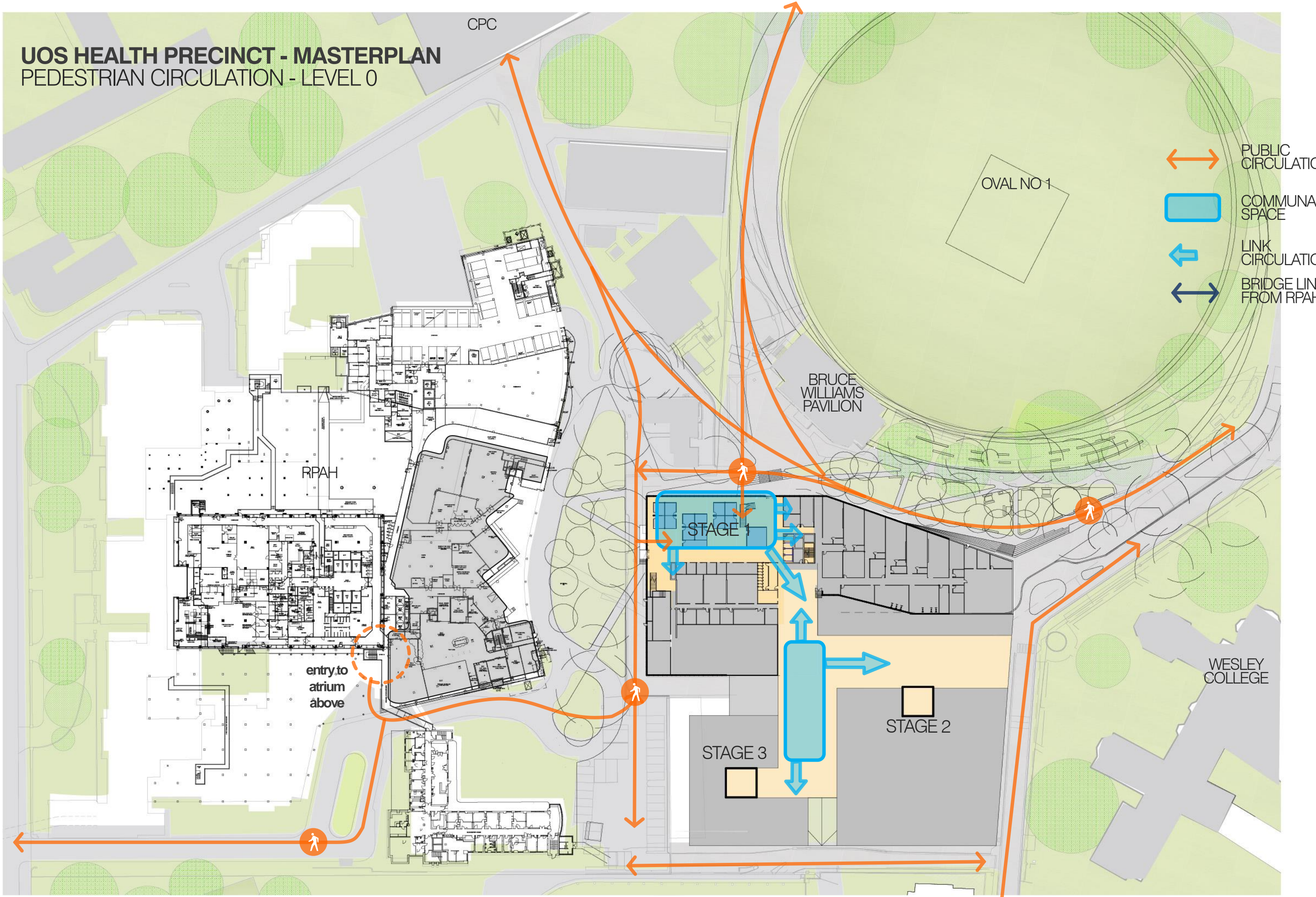
-  PUBLIC CIRCULATION
-  COMMUNAL SPACE
-  INTERNAL CIRCULATION
-  BRIDGE LINK FROM RPAH







STAGE 2 & 3 CAMPUS CONNECTIONS

UOS HEALTH PRECINCT - MASTERPLAN

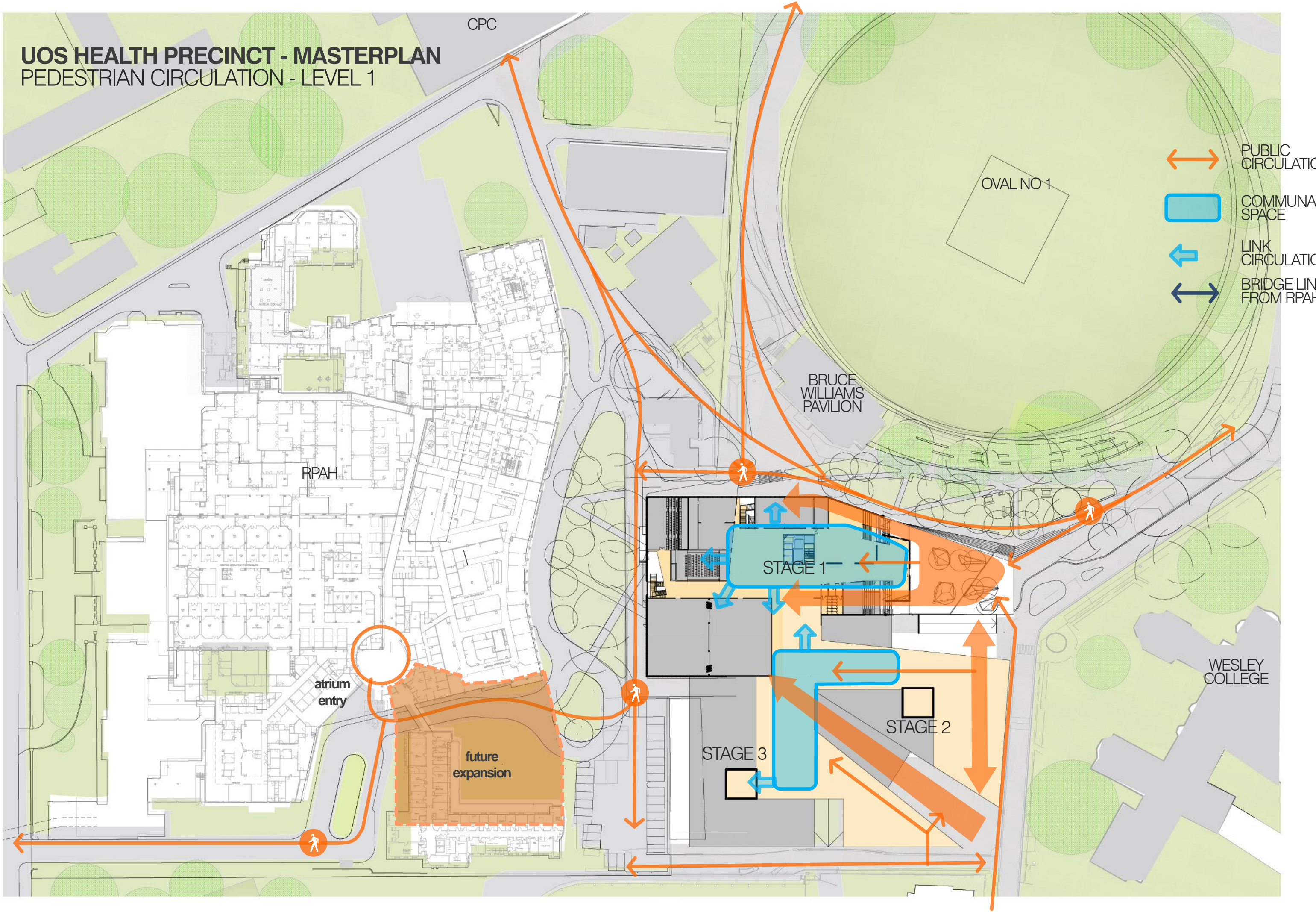
PEDESTRIAN CIRCULATION - LEVEL 0



-  PUBLIC CIRCULATION
-  COMMUNAL SPACE
-  LINK CIRCULATION
-  BRIDGE LINK FROM RPAH

UOS HEALTH PRECINCT - MASTERPLAN

PEDESTRIAN CIRCULATION - LEVEL 1



- PUBLIC CIRCULATION
- COMMUNAL SPACE
- LINK CIRCULATION
- BRIDGE LINK FROM RPAH

RPAH

CPC

OVAL NO 1

BRUCE WILLIAMS PAVILION

atrium entry

future expansion

STAGE 1

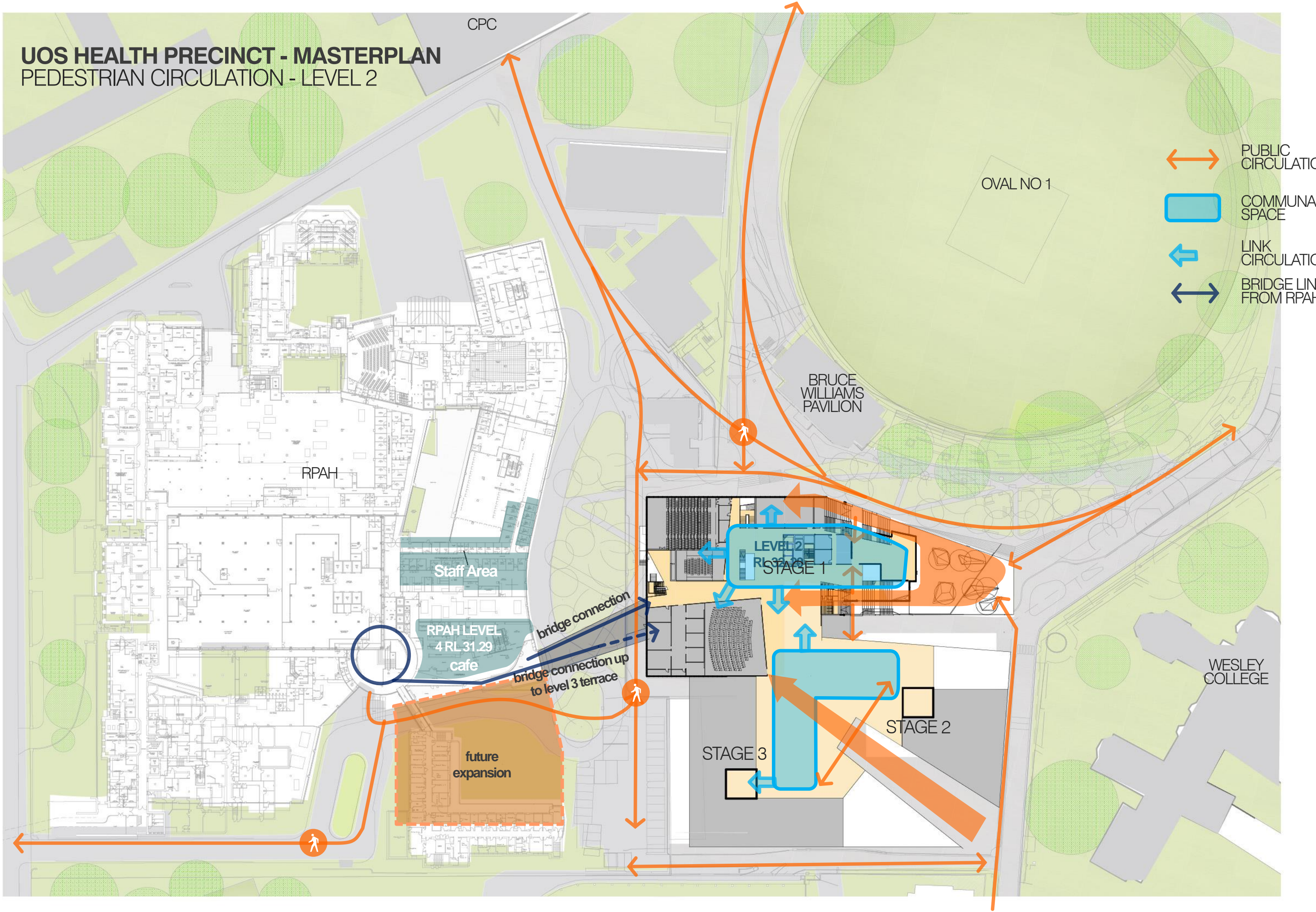
STAGE 2

STAGE 3

WESLEY COLLEGE

UOS HEALTH PRECINCT - MASTERPLAN

PEDESTRIAN CIRCULATION - LEVEL 2



- PUBLIC CIRCULATION
- COMMUNAL SPACE
- LINK CIRCULATION
- BRIDGE LINK FROM RPAH

CPC

OVAL NO 1

BRUCE WILLIAMS PAVILION

RPAH

Staff Area

RPAH LEVEL 4 RL 31.29
cafe

bridge connection

bridge connection up to level 3 terrace

future expansion

LEVEL 2
RL 31.20
STAGE 1

STAGE 2

STAGE 3





WESLEY COLLEGE

UOS HEALTH PRECINCT - MASTERPLAN

PEDESTRIAN CIRCULATION - LEVEL 3

CPC

OVAL NO 1

-  PUBLIC CIRCULATION
-  COMMUNAL SPACE
-  LINK CIRCULATION
-  BRIDGE LINK FROM RPAH

hospital entry

RPAH

BRUCE WILLIAMS PAVILION

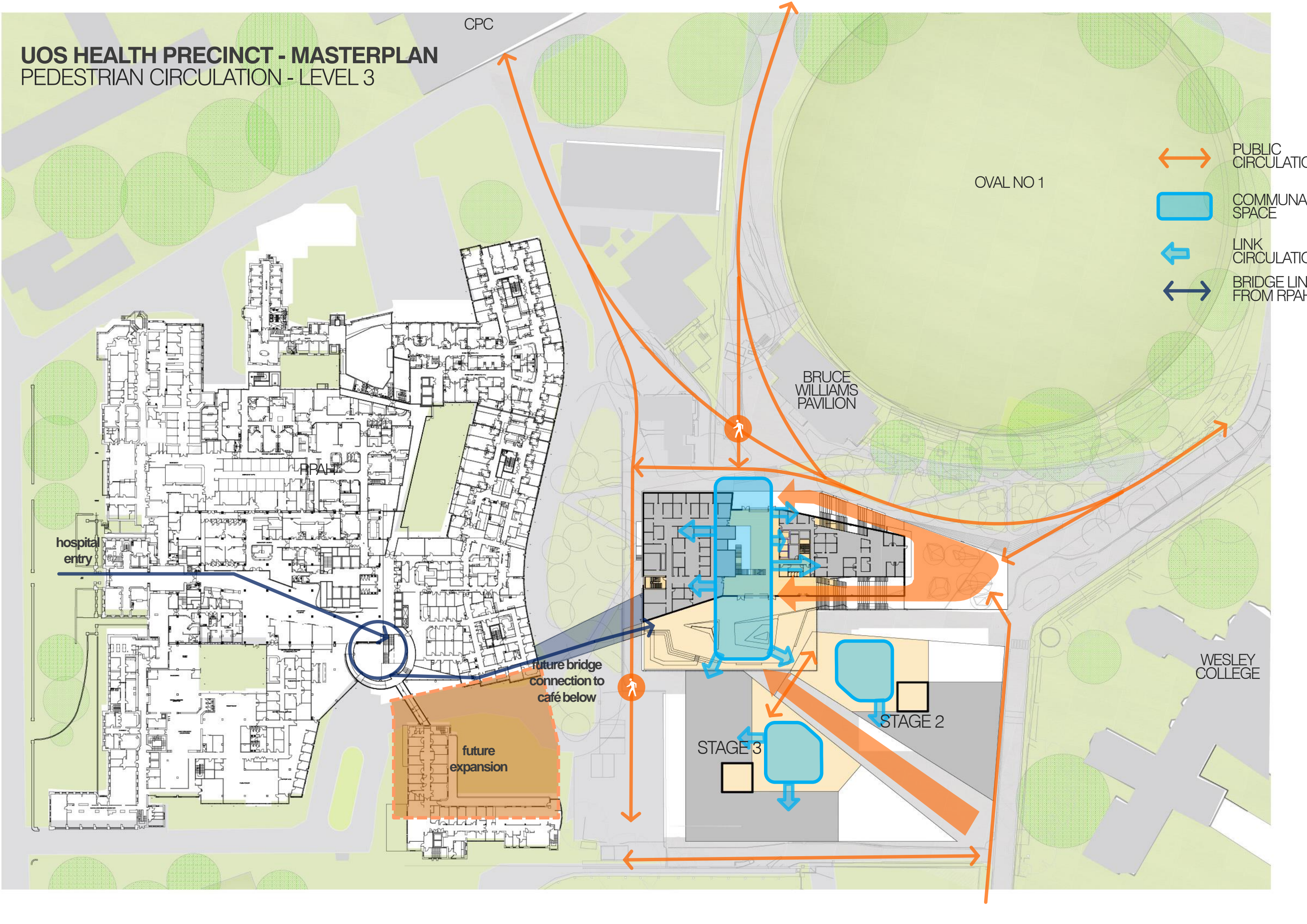
future bridge connection to café below


future expansion

STAGE 3

STAGE 2

WESLEY COLLEGE





CHARLES PERKINS CENTRE

THE GRANDSTAND

RPAH CHAPEL

MULTI-USE CLUSTER

LEVEL 0

STAGE 2

STAGE 3

GLOUCESTER HOUSE

SERVICE AND CARS

CADIGAL LANE

WESTERN AVENUE

DROP OFF

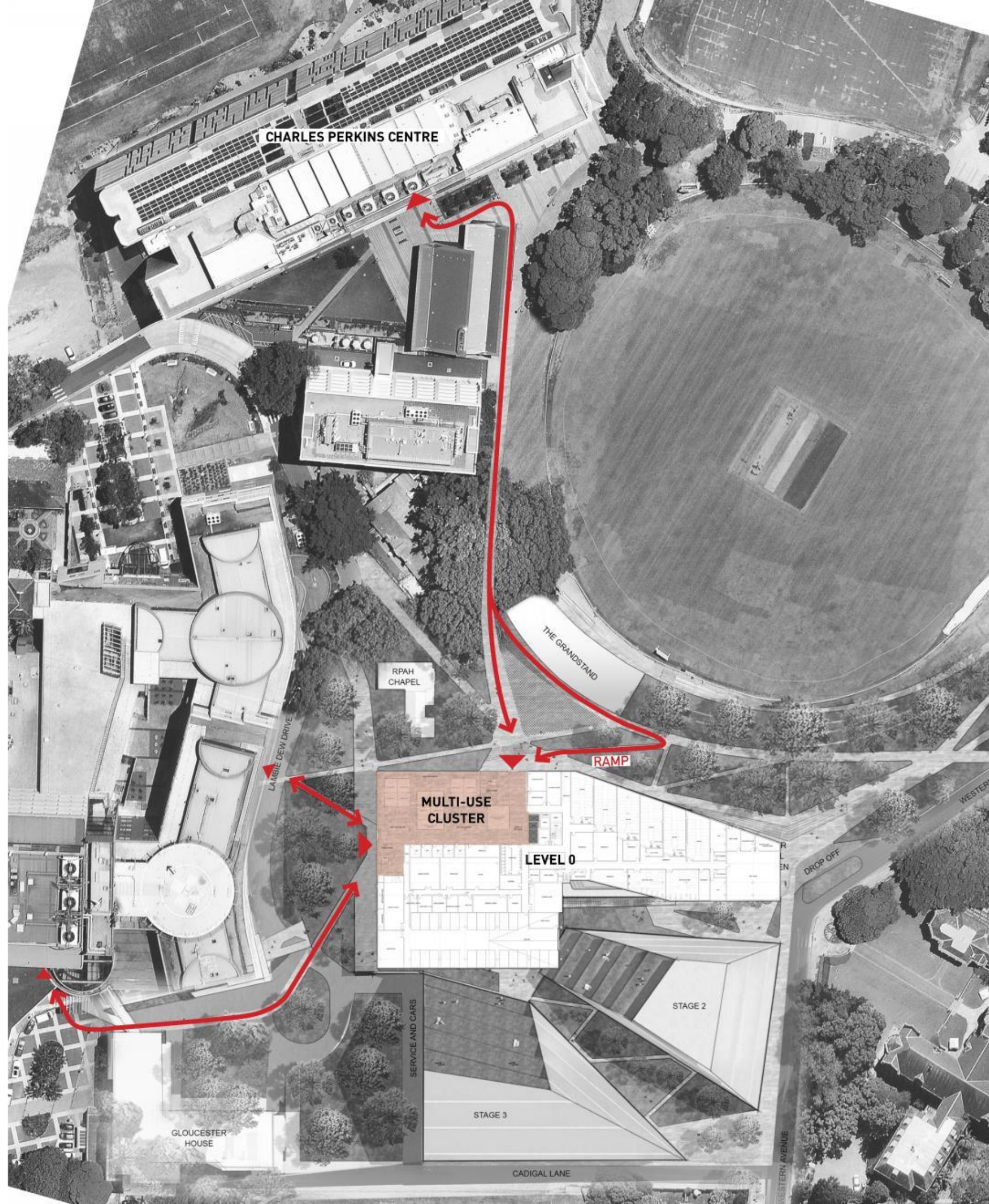
WESTERN

SITE 1 BOUNDARY

LAMBIE DEW DRIVE

PAVED PATH

GRASS PAVING



CHARLES PERKINS CENTRE

RPAH CHAPEL

MULTI-USE CLUSTER

LEVEL 0

GLOUCESTER HOUSE

STAGE 3

STAGE 2

CADIGAL LANE

THE GRANDSTAND

RAMP

LAMBIE DEW DRIVE

DROP OFF

WESTERN AVENUE

WESTERN AVENUE