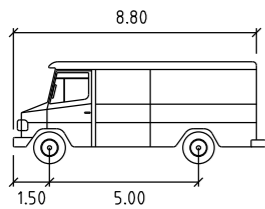


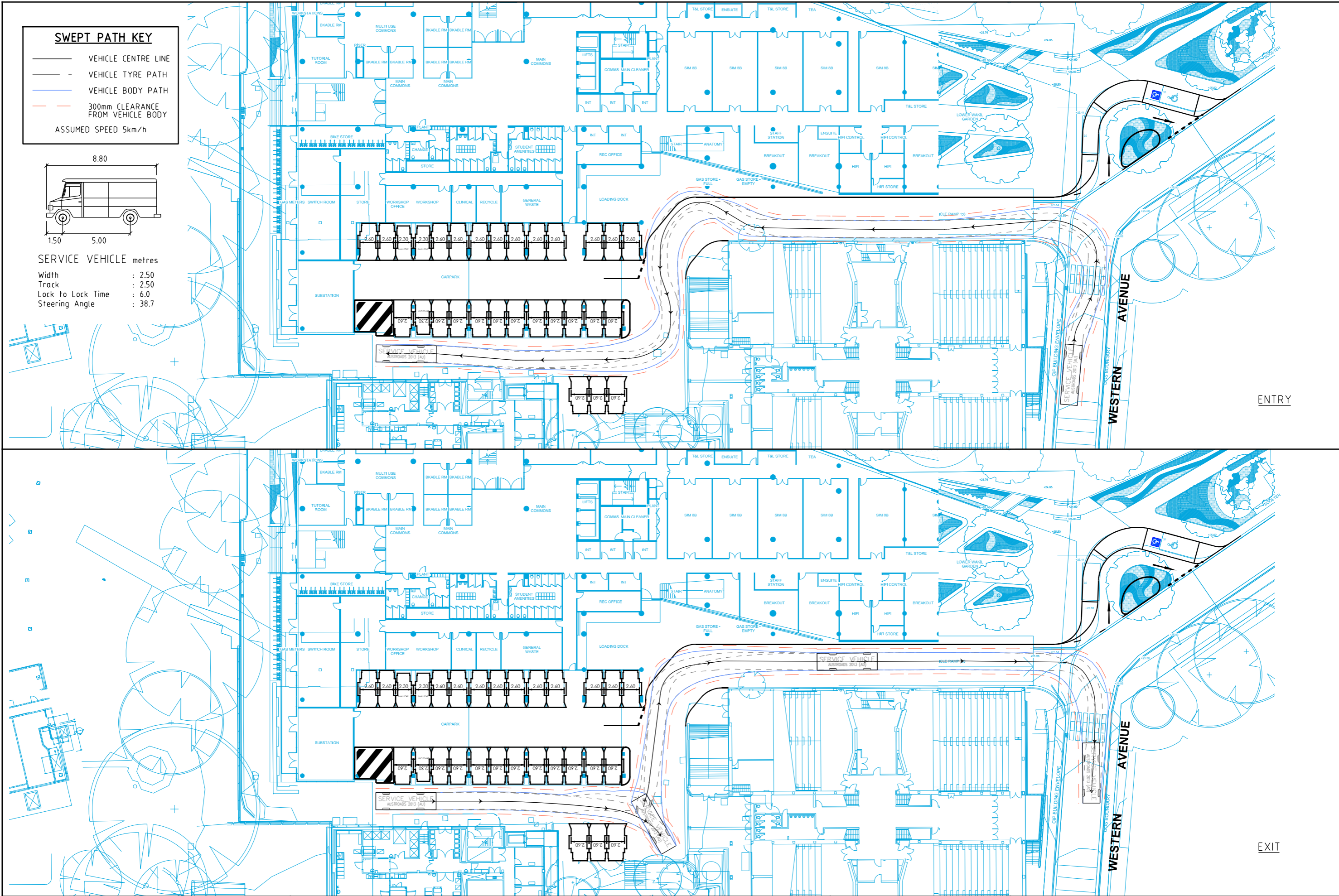
SWEPT PATH KEY

- VEHICLE CENTRE LINE
 - - VEHICLE TYRE PATH
 - VEHICLE BODY PATH
 - - 300mm CLEARANCE FROM VEHICLE BODY
- ASSUMED SPEED 5km/h



SERVICE VEHICLE metres

- Width : 2.50
- Track : 2.50
- Lock to Lock Time : 6.0
- Steering Angle : 38.7



PLOTTED BY : Chencong You ON 18/08/2017 AT 5:18:54 PM



Melbourne 03 9851 9600
 Sydney 02 9448 1800
 Brisbane 07 3113 5000
 Canberra 02 6243 9400
 Adelaide 08 8334 3600
 Gold Coast 07 5510 4814
 Townsville 07 4722 2765
 Perth 08 6169 1000

PRELIMINARY PLAN
 FOR DISCUSSION PURPOSES
 ONLY SUBJECT TO CHANGE
 WITHOUT NOTIFICATION

WARNING
 BEWARE OF UNDERGROUND SERVICES
 THE LOCATIONS OF UNDERGROUND SERVICES ARE
 APPROXIMATE ONLY AND THEIR EXACT POSITION
 SHOULD BE PROVEN ON SITE. NO GUARANTEE IS
 GIVEN THAT ALL EXISTING SERVICES ARE SHOWN.

DESIGNED
 C.YOU
 APPROVED BY
 K.WILLIAMS

DESIGN CHECK
 K.WILLIAMS
 DATE ISSUED
 18 AUGUST 2017

SCALE
 A3

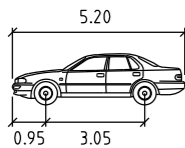
 1:500
 CAD FILE NO.
 N116130-01-P5.dgn

USYD HEALTH PRECINCT
 SWEPT PATH ASSESSMENT
 DRAWING NO. N116130-01-03

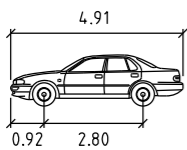
SHEET 03 OF 07 ISSUE P5

SWEPT PATH KEY

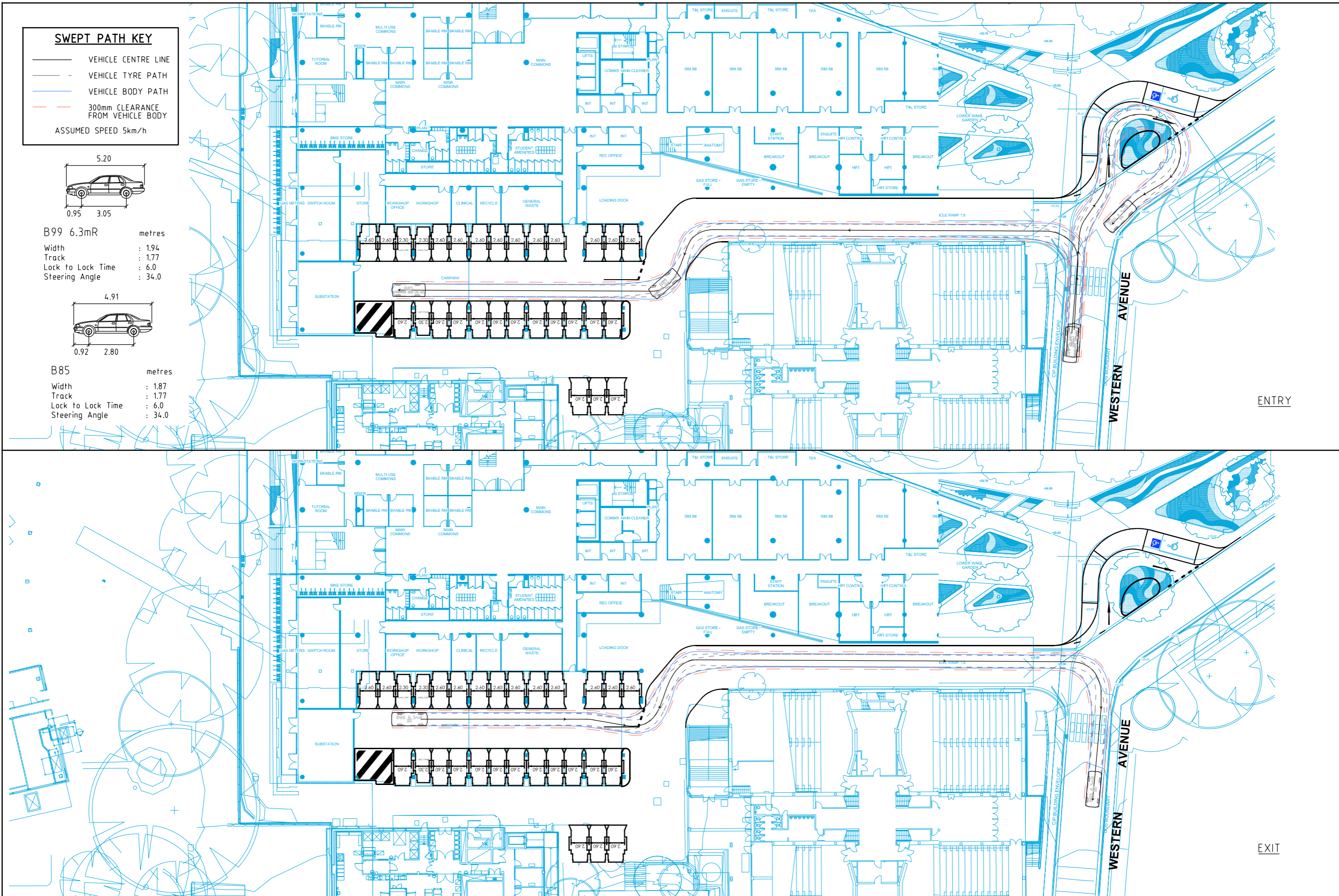
- VEHICLE CENTRE LINE
 - VEHICLE TYRE PATH
 - VEHICLE BODY PATH
 - 300mm CLEARANCE FROM VEHICLE BODY
- ASSUMED SPEED 5km/h



B99 6.3mR metres
 Width : 1.94
 Track : 1.77
 Lock to Lock Time : 6.0
 Steering Angle : 34.0



B85 metres
 Width : 1.87
 Track : 1.77
 Lock to Lock Time : 6.0
 Steering Angle : 34.0



PLOTTED BY : Chencong You ON 18/08/2017 AT 5:18:58 PM



Melbourne 03 9851 9600
 Sydney 02 9448 1800
 Brisbane 07 3113 5000
 Canberra 02 6243 9400
 Adelaide 08 8334 3600
 Gold Coast 07 5510 4814
 Townsville 07 4722 2765
 Perth 08 6169 1000

PRELIMINARY PLAN
 FOR DISCUSSION PURPOSES
 ONLY SUBJECT TO CHANGE
 WITHOUT NOTIFICATION

WARNING
 BEWARE OF UNDERGROUND SERVICES
 THE LOCATIONS OF UNDERGROUND SERVICES ARE
 APPROXIMATE ONLY AND THEIR EXACT POSITION
 SHOULD BE PROVEN ON SITE. NO GUARANTEE IS
 GIVEN THAT ALL EXISTING SERVICES ARE SHOWN.

DESIGNED
 C.YOU
 APPROVED BY
 K.WILLIAMS

DESIGN CHECK
 K.WILLIAMS

DATE ISSUED
 18 AUGUST 2017

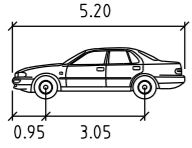
SCALE
 A3 1:500

CAD FILE NO.
 N116130-01-P5.dgn

USYD HEALTH PRECINCT
SWEPT PATH ASSESSMENT
 DRAWING NO. N116130-01-04 SHEET 04 OF 07 ISSUE P5

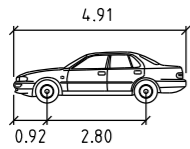
SWEPT PATH KEY

- VEHICLE CENTRE LINE
 - - VEHICLE TYRE PATH
 - VEHICLE BODY PATH
 - - 300mm CLEARANCE FROM VEHICLE BODY
- ASSUMED SPEED 5km/h



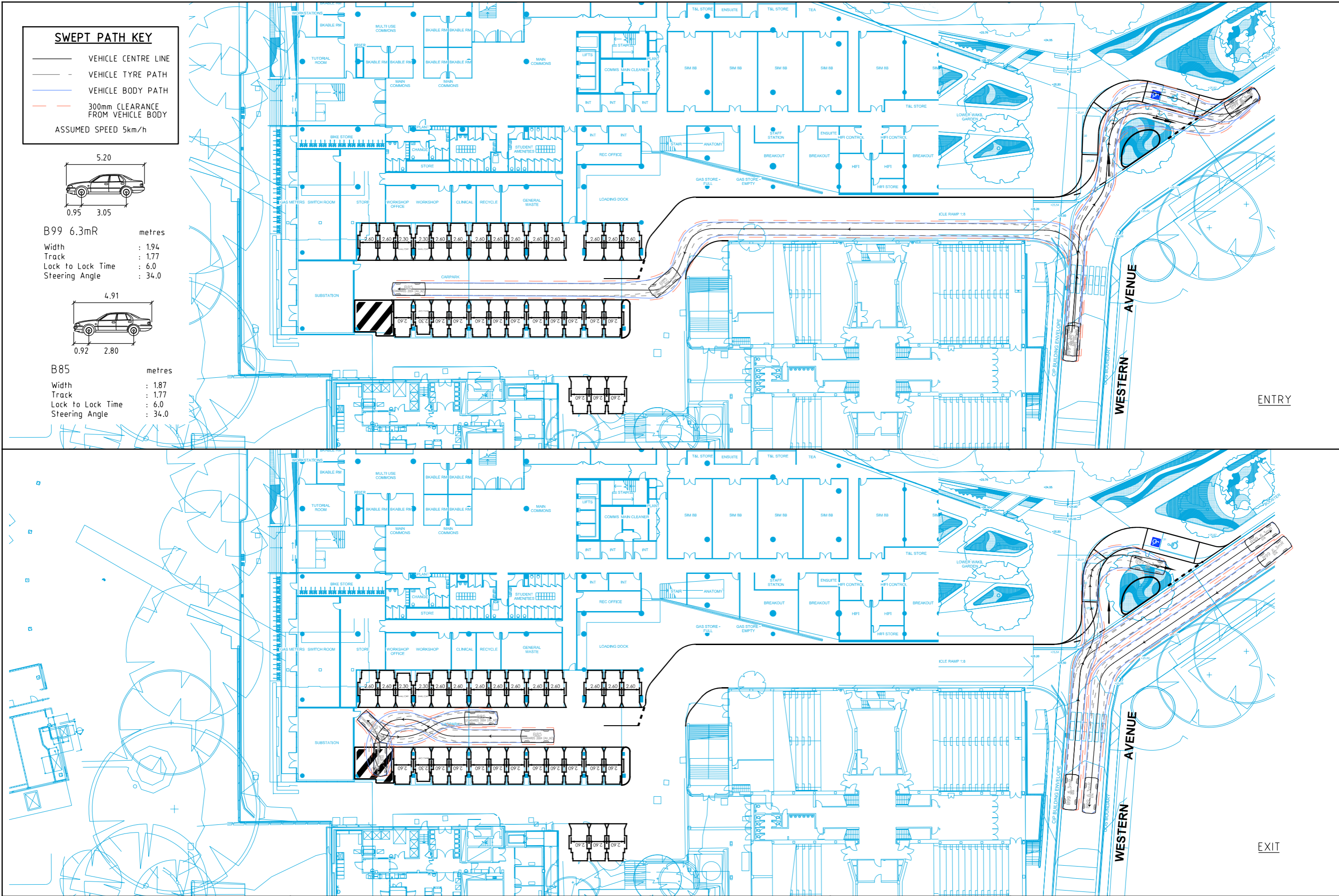
B99 6.3mR metres

Width : 1.94
 Track : 1.77
 Lock to Lock Time : 6.0
 Steering Angle : 34.0



B85 metres

Width : 1.87
 Track : 1.77
 Lock to Lock Time : 6.0
 Steering Angle : 34.0



PLOTTED BY : Chenlong You ON 18/08/2017 AT 5:10:01 PM



Melbourne 03 9851 9600
 Sydney 02 9448 1800
 Brisbane 07 3113 5000
 Canberra 02 6243 9400
 Adelaide 08 8334 3600
 Gold Coast 07 5510 4814
 Townsville 07 4722 2765
 Perth 08 6169 1000

PRELIMINARY PLAN
 FOR DISCUSSION PURPOSES
 ONLY SUBJECT TO CHANGE
 WITHOUT NOTIFICATION

WARNING
 BEWARE OF UNDERGROUND SERVICES
 THE LOCATIONS OF UNDERGROUND SERVICES ARE
 APPROXIMATE ONLY AND THEIR EXACT POSITION
 SHOULD BE PROVEN ON SITE. NO GUARANTEE IS
 GIVEN THAT ALL EXISTING SERVICES ARE SHOWN.

DESIGNED
 C.YOU

APPROVED BY
 K.WILLIAMS

DESIGN CHECK
 K.WILLIAMS

DATE ISSUED
 18 AUGUST 2017

SCALE
 A3 0 5 10 1:500

CAD FILE NO.
 N116130-01-P5.dgn

USYD HEALTH PRECINCT

SWEPT PATH ASSESSMENT

DRAWING NO. N116130-01-05 SHEET 05 OF 07 ISSUE P5