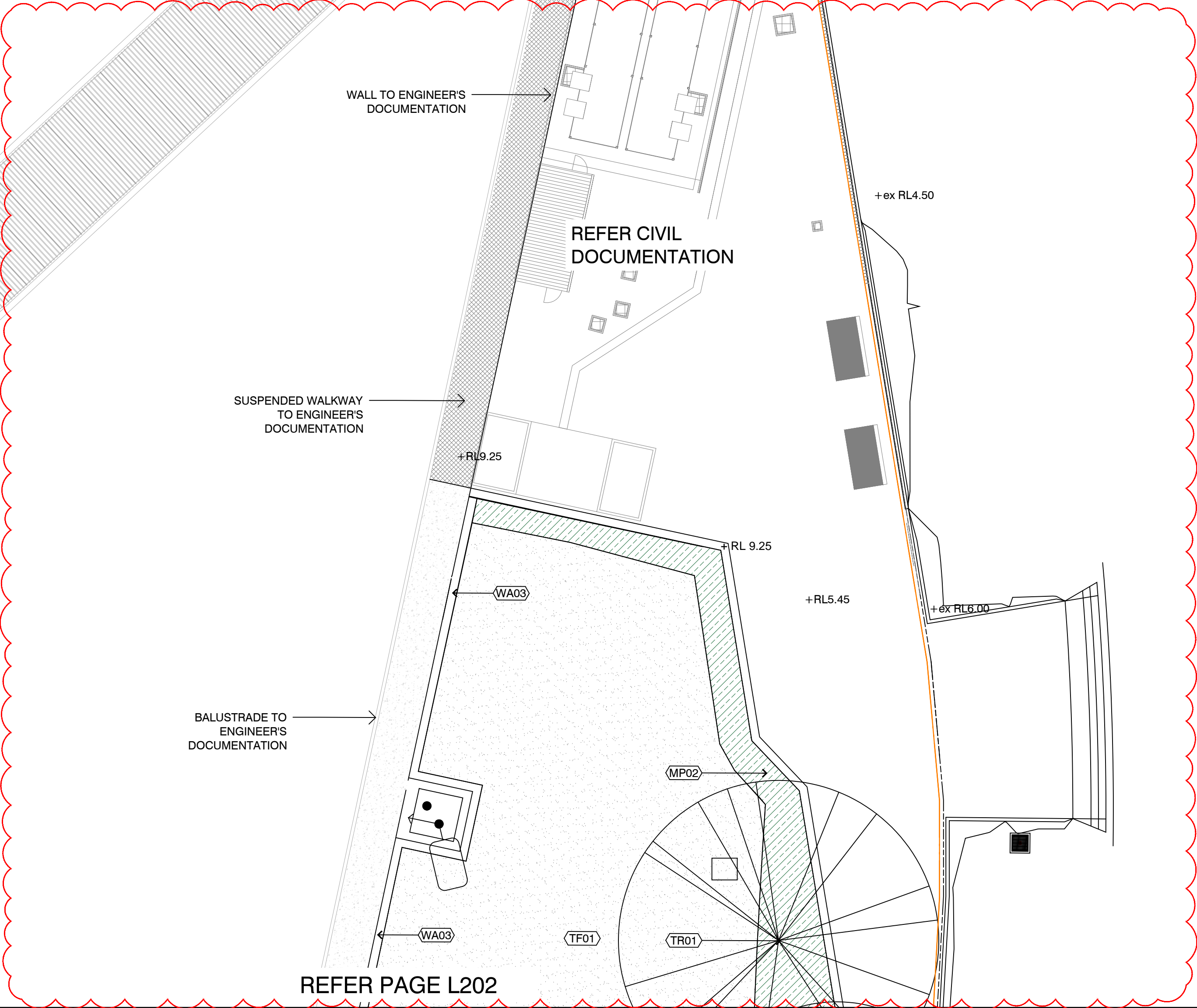
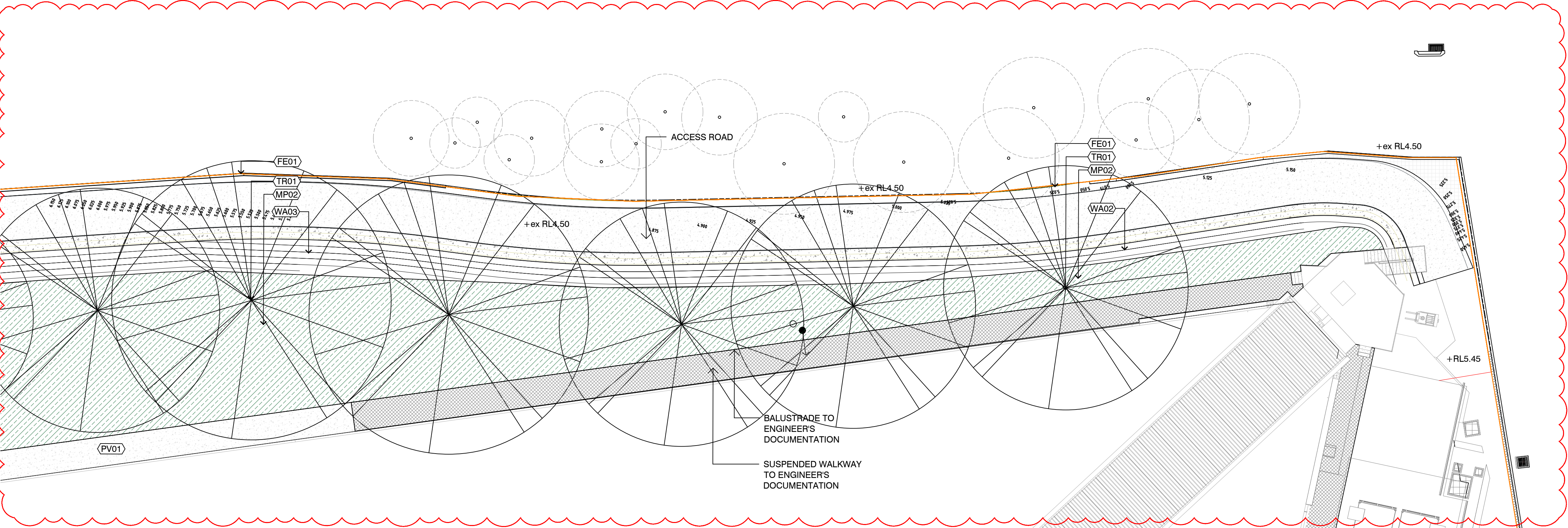


REFER PAGE L203



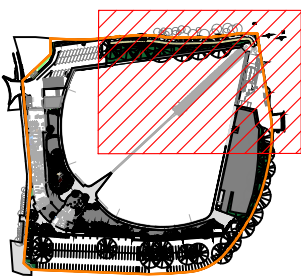
NOTES

THESE DRAWINGS ARE TO BE READ IN CONJUNCTION WITH ALL LANDSCAPE SCHEDULES AND TECHNICAL SPECIFICATION AND OTHER CONSULTANTS DRAWINGS. CHECK AND VERIFY ALL DIMENSIONS AND SITE CONDITIONS PRIOR TO THE COMMENCEMENT OF ANY WORK. DO NOT SCALE DRAWINGS - REFER TO FIGURED DIMENSIONS ONLY. INFORM OCULUS OF ANY DISCREPANCIES FOR CLARIFICATION BEFORE PROCEEDING. UNLESS NOTED OTHERWISE THIS DRAWING IS NOT FOR CONSTRUCTION.



SERVICES SHOWN ON THIS DRAWING ARE APPROXIMATELY ONLY. THE EXACT LOCATION IS TO BE CONFIRMED ON SITE BY CONTRACTOR PRIOR TO COMMENCEMENT WORK.

KEY PLAN



ISSUE	DATE	AMENDMENT	DRN	APRVD
A	10.03.21	ISSUE FOR S4.55	BJ	AK
B	04.08.21	ISSUE FOR S4.55	BJ	AK
C	29.10.21	ISSUE FOR S4.55	BJ	AK
D	09.12.22	ISSUE FOR S4.55	GF	RJ

OCULUS

level 1 / 5 wilson street, p.o. box 307, newtown, nsw 2042
p 02.9557.5533 australia@oculus.info
SYDNEY MELBOURNE WASHINGTON

PROJECT
URBN SURF SYDNEY
HILL ROAD, SYDNEY OLYMPIC PARK NSW
CLIENT
URBN SURF
LVL 2, 95 PITT STREET SYDNEY NSW 2000
ARCHITECT
CLARKE HOPKINS CLARKE
HOLT STREET, SURRY HILLS 2010

STATUS
S4.55
DEVELOPMENT APPLICATION

DRAWING SCALE

NORTH POINT



DRAWING
SURFACE FINISHES
AND MATERIALS

PROJECT N°
S19-023
DRAWING N°
L204

SHEET SIZE
A1
ISSUE
D