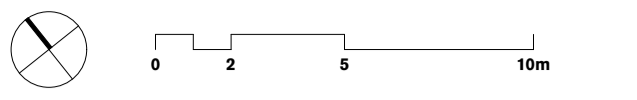


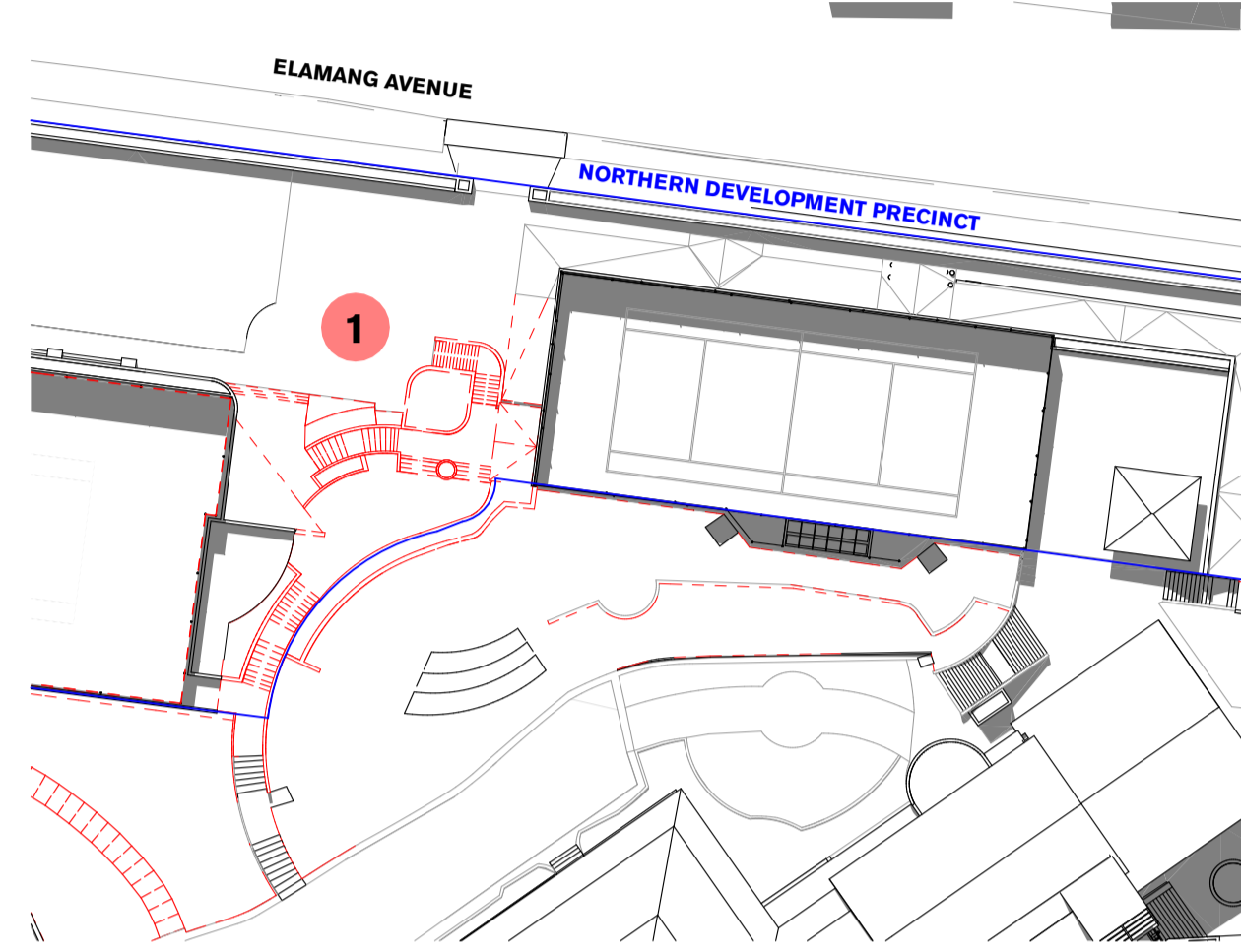
# Northern Precinct Plan



**GENERAL NOTES**  
 ALL DIMENSIONS AND EXISTING CONDITIONS SHALL BE CHECKED AND VERIFIED BY THE CONTRACTOR BEFORE PROCEEDING WITH THE WORK  
 ALL LEVELS RELATIVE TO AUSTRALIAN HEIGHT DATUM  
 DO NOT SCALE DRAWINGS  
 USE FIGURED DIMENSIONS ONLY

## PROPOSED DEMOLITION

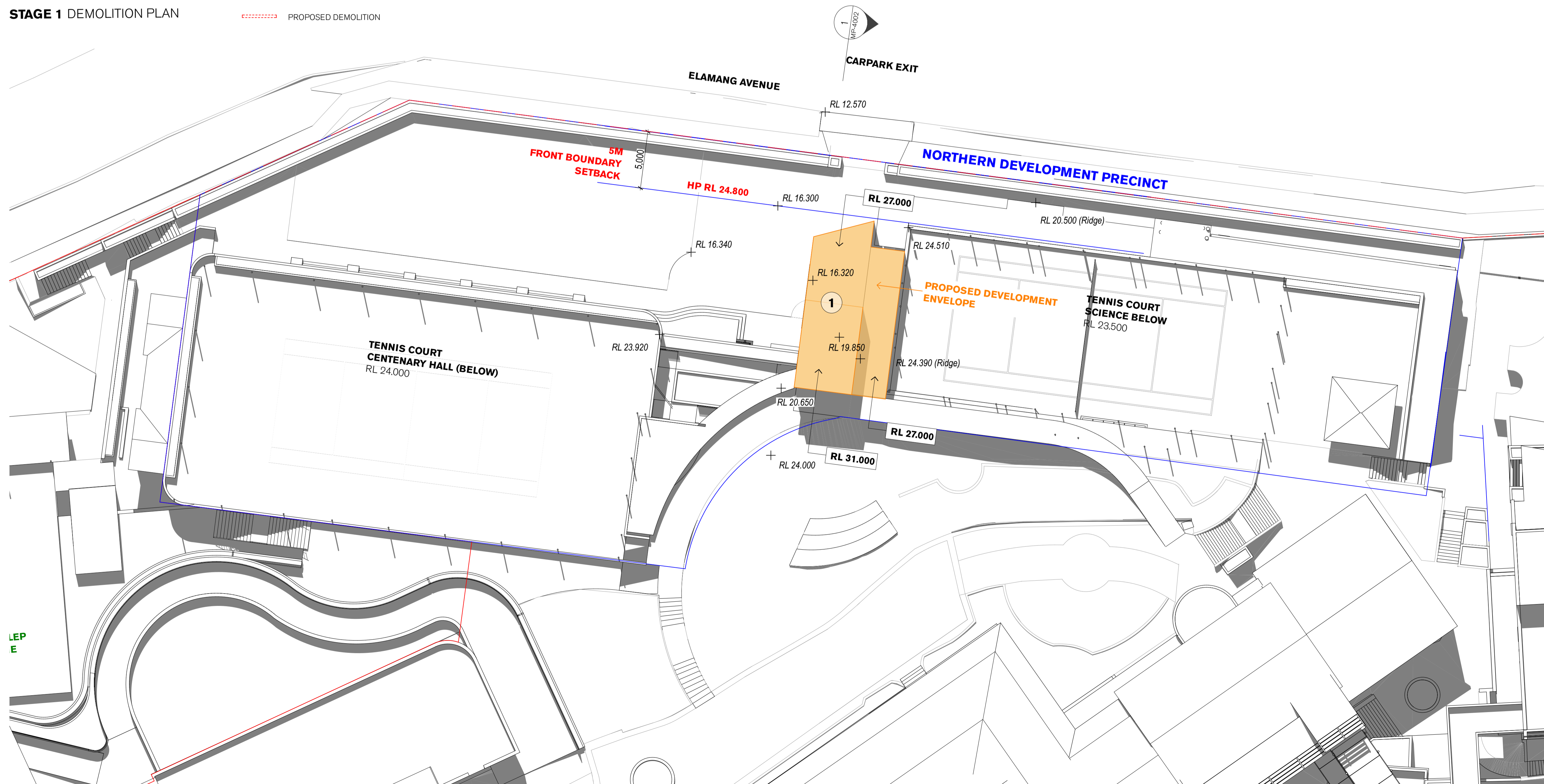
- 1 Partial demolition of external stairs, landings, walkways and planters in between Science and Centenary Hall
- Lower ground excavation to accommodate new vertical connector.



STAGE 1 DEMOLITION PLAN

## PROPOSED DEVELOPMENT

- 1 Proposed development envelope for a five storey vertical connector pod consisting of a lift, stairs and lockers. New external walkways, providing an accessible path of travel between the driveway, Science, Centenary Hall, the carpark and Elamang Avenue.



STAGE 2 PROPOSED DEVELOPMENT ENVELOPE

DEVELOPMENT ENVELOPE  
 + RL EXISTING LEVELS (REFER SURVEY)

02	21/7/17	SSO Submission	AWY
01	7/7/17	SSO Submission	KT
REV	DATE	DESCRIPTION	BY

fjmt studio architecture interiors landscape urban community  
 sydney melbourne uk  
 Level 5, 70 King Street +61 2 9251 7077 www.fjmtstudio.com

project  
**Master plan**  
 85 Carabella Street, Kirribilli  
 Sydney NSW 2061

title  
**Envelopes**  
**Northern Precinct Envelope**

scale	1:200 @ A1	first issued	7/7/17
project code	sheet no.	revision	
<b>LKMP</b>	<b>MP-1108</b>		<b>02</b>